

2022 First Extraordinary Session

HOUSE BILL NO. 11

BY REPRESENTATIVE DUPLESSIS

REAPPORTIONMENT/HOUSE: Provides for the districts for the election of members to the House of Representatives (Item #1)

1 AN ACT

2 To enact R.S. 24:35.3 and to repeal R.S. 24:35.2, relative to redistricting; to provide for the
3 election districts for the House of Representatives of the Legislature of Louisiana;
4 to provide for effectiveness; and to provide for related matters.

5 Be it enacted by the Legislature of Louisiana:

6 Section 1. R.S. 24:35.3 is hereby enacted to read as follows:

7 §35.3. Membership of the House of Representatives

8 The House of Representatives of the Legislature of Louisiana shall be
9 composed of one hundred five members. The state shall be divided into the
10 representative districts provided in this Section. One representative shall be elected
11 from each district.

12 (1) District 1 is composed of Precincts 2-1, 2-18B, 2-18D, 2-18F, 2-22B, and
13 3-4 of Bossier Parish and Precincts 63, 88, 114, 133, 134, 136A, 136B, 137, 138,
14 139, 140, 142, 143, 144, 145, 146, 149, 151, 154, 155, 156, 157, 158, 160, 161, 162,
15 163, 165, and 166 of Caddo Parish.

16 (2) District 2 is composed of Precincts 2-13, 2-23, and 4-8D of Bossier
17 Parish and Precincts 3, 6, 7, 8, 15, 17, 25, 27, 30, 31, 32, 34, 37, 39, 41, 44, 45, 46,
18 54, 58, 60, 64, 80, 86, 98, 99, and 111 of Caddo Parish.

19 (3) District 3 is composed of Precincts 4, 23, 35, 36, 38, 50, 51, 52, 53, 59,
20 61, 62, 69, 70, 78, 79, 87, 90, 91, 92, 93, and 94 of Caddo Parish.

1 (4) District 4 is composed of Precincts 2-5A, 2-6, and 2-8 of Bossier Parish
2 and Precincts 1, 2, 5A, 5B, 28, 29, 40, 43, 47, 55, 57, 67, 71, 73, 74, 81, 82, 83, 84,
3 85, 100, 106, 122, and 135 of Caddo Parish.

4 (5) District 5 is composed of Precincts 2-7, 3-8, 3-9, 3-12, 3-14, 3-15, 3-18,
5 3-19, 3-20, 4-3, 4-5, 4-6, 4-7, 4-8, 5-8, 5-9, 5-10, 5-11, 5-12, 5-13, 5-15, 6-8, 6-9,
6 7-12, 7-15, 7-16, 7-21, 7-23, 7-26, 16-8, 16-9, 17-8, 17-9, 17-10, 17-11, 17-12,
7 17-13, 17-13A, 17-14, 17-15, and 17-16 of Orleans Parish.

8 (6) District 6 is composed of Precincts 4-8C of Bossier Parish and Precincts
9 9, 10, 11, 12, 13, 14, 16, 20, 21, 22, 24, 26, 48, 49, 56, 68, 72, 75, 76, 77, 101, 102,
10 112, 113, and 129 of Caddo Parish.

11 (7) District 7 is composed of Precincts 65, 66, 89, 95, 97, 103, 104, 105, 107,
12 108, 110, 115, 123, 125, 126, 128, and 132 of Caddo Parish and Precincts 10, 11, 16,
13 22, 23, 28, 30, 35, 37, 46, 48, 49, 51, 53, and 55 of De Soto Parish.

14 (8) District 8 is composed of Precincts 2-2, 2-4, 2-7, 2-9, 2-10, 2-11, 2-11A,
15 2-12A, 2-12B, 2-12C, 2-14, 2-17A, 2-17B, 2-18C, 2-18E, 2-18G, 2-19, 2-20, 2-21A,
16 2-21B, 2-21C, 2-21D, 2-22A, and 2-22C of Bossier Parish.

17 (9) District 9 is composed of Precincts 1-1, 1-2, 1-3, 1-3A, 1-3B, 1-4, 1-5,
18 2-3, 2-3A, 2-15, 2-16, 4-3B, 4-3D, 4-4A, 4-4B, 4-5A, 4-6A, 4-6B, 4-8A, 4-8G, 4-10,
19 4-11A, 4-11B, and 4-11C of Bossier Parish.

20 (10) District 10 is composed of Precincts 3-1, 3-2, 3-3, 4-1A, 4-2, 4-3A, and
21 4-3C of Bossier Parish and Webster Parish.

22 (11) District 11 is composed of Precincts 1-1, 2-1, 2-2, 2-4, 2-5, 2-6, 3-1,
23 3-2, 3-3, and 3-7 of Bienville Parish; Claiborne Parish; and Precincts 1-1, 1-2, 1-3,
24 2-1, 2-2, 3-1, 3-3, 3-4, 9-1, 9-2, 10-1, 10-2, 10-4, 10-5, 11-1, 11-2, 11-3, 11-4, 12-1,
25 12-2, 12-3, 12-4, 12-5, and 12-6 of Lincoln Parish.

26 (12) District 12 is composed of Precincts 3-2, 3-5, 3-6, 4-1, 4-2, 4-3, 4-4,
27 4-5, 4-6, 5-1, 5-2, 5-3, 5-4, 6-1, 6-2, 6-3, 7-1, 7-2, 8-1, 8-2, 8-3, 8-4, 9-3, 9-4, 9-5,
28 and 10-3 of Lincoln Parish and Union Parish.

1 (13) District 13 is composed of Precincts 1-2, 1-3, 1-4, 2-3, 3-4, 3-5, 3-6,
2 4-1, 4-2, 4-4, 5-1, 5-2, 5-3, 5-4, 6-1, 6-2, 6-3, 6-4, 7-1, 7-2, 7-3, 7-4, and 7-5 of
3 Bienville Parish; Precincts 4-7A, 4-7B, 4-8B, 4-8E, and 4-9 of Bossier Parish;
4 Jackson Parish; Precincts 2-2 and 2-3 of Natchitoches Parish; and Precincts 1-1, 2-1,
5 2-2, 2-3, 3-1A, 3-1B, 3-1C, 3-2, 4-1, 4-2, 4-2A, 4-3, 4-5, 5-1, 5-2, 5-3, 5-5, 6-1,
6 6-1A, 6-3, 6-6, 7-1, 7-2, 7-2A, and 7-7 of Winn Parish.

7 (14) District 14 is composed of Precincts 23, 35, 39-1, 39-2, and 40 of
8 Morehouse Parish and Precincts 1, 1A, 2, 4, 5, 6, 7, 36, 43, 50, 59, 60, 61, 62, 64, 71,
9 75, 76, 77, and 78 of Ouachita Parish.

10 (15) District 15 is composed of Precincts 32, 33, 38, 40, 41, 42, 44, 44A, 45,
11 48, 49, 51, 51A, 52, 52A, 53, 54, 55, 56, and 56A of Ouachita Parish.

12 (16) District 16 is composed of Precincts 1, 3-1, 6, 7, 8, 12, 13, 14, 16, 20,
13 21, 31, 32, and 37 of Morehouse Parish and Precincts 3, 8, 9, 9A, 63, 65, 65A, 66,
14 67, 68, 69, 70, 72, 73, 74, and 79 of Ouachita Parish.

15 (17) District 17 is composed of Precincts 10, 11, 12, 13, 14, 15, 16, 17, 18,
16 19, 20, 21, 22, 23, 24, 26, 27, 27A, 28, 29, 30, 31, 34, 35, 37, 39, 46, and 47 of
17 Ouachita Parish.

18 (18) District 18 is composed of Precincts 3-50 of East Baton Rouge Parish;
19 Precincts 31 and 32 of Iberville Parish; Pointe Coupee Parish; Precincts 1A, 1C, 4,
20 16, 18, 19, 20, 21, and 22 of West Baton Rouge Parish; and Precincts 13 of West
21 Feliciana Parish.

22 (19) District 19 is composed of Precincts 4, 15, 17, and 18 of East Carroll
23 Parish; Precincts 1, 2, 3, 4, 6, 7, 8, 9, 10, and 14 of Madison Parish; Precincts 24,
24 26-1, 27, 29, 42, 45, 47, 48, 50, 53, and 54 of Morehouse Parish; Precincts 25 of
25 Ouachita Parish; Richland Parish; and West Carroll Parish.

26 (20) District 20 is composed of Caldwell Parish; Precincts 1-3, 1-4, 2-1, 2-2,
27 3-1, 3-2, 3-3, 3-4, 4-1, 4-2, 5-1, 6-1, 6-2, 6-3, 6-5, 7-3, 9-1, 9-2, 9-3, and 9-4 of
28 Catahoula Parish; Precincts 5-3, 5-5, and 5-6 of Concordia Parish; Precincts 1, 2, 3,
29 4, 4A, 4B, 6, 12, 13, 13A, 14, 21, 22, 26, 27, 30, 31, 32, and 33 of Franklin Parish;

1 Precincts 1-1, 1-2, 1-3, 2-1, 3-1, 3-2, 4-2, and 4-3 of La Salle Parish; and Precincts
2 57 and 58 of Ouachita Parish.

3 (21) District 21 is composed of Precincts 1-1, 1-2, 7-1, 7-5, and 8-1 of
4 Catahoula Parish; Precincts 1-1, 1-2, 1-3, 1-4, 2-1, 3-1, 3-2, 3-3, 3-4, 4-1, 4-2, 4-3,
5 4-4, 5-1, 5-2, 5-2B, and 5-4 of Concordia Parish; Precincts 1, 3, 5, 5A, 5B, 6, 7, 9,
6 10, 13, 14, 16, and 19 of East Carroll Parish; Precincts 16, 18, 19, 20, and 24 of
7 Franklin Parish; Precincts 5, 11, 12, 13, 15, 16, 17, 18, 19, 20, 21, 22, 23, 24, 25, and
8 26 of Madison Parish; and Tensas Parish.

9 (22) District 22 is composed of Precincts 109 and 127 of Caddo Parish;
10 Precincts 21, 26, and 33 of De Soto Parish; Grant Parish; Precincts 5-1, 6-1, 6-2, 7-2,
11 8-2, 8-3, and 10-1 of La Salle Parish; Precincts 2-1, 2-4, 2-5, 2-6, and 2-9 of
12 Natchitoches Parish; Precincts 1-1, 1-2, 2-1, 2-3, 3-1, 3-2, 3-3, 4-1, 4-2, 7-1, 7-2, and
13 7-3 of Red River Parish; and Precincts 1-3, 1-4, 1-5, 3-2A, 3-3, and 7-1A of Winn
14 Parish.

15 (23) District 23 is composed of Precincts 1, 4, 5, 6, 9, 31, 32, 34, 38, 42, 44,
16 56, 59, 60, and 63 of De Soto Parish; Precincts 1-1, 1-1A, 1-2, 1-3, 1-3A, 1-4, 1-4A,
17 1-5, 1-5A, 1-6, 1-7, 1-8, 1-9, 1-9A, 1-10, 1-10A, 1-10B, 1-11, 1-12, 1-13, 1-14, 2-7,
18 2-7A, 2-8, 3-2, 3-4, 3-7, 4-1, 4-2, 4-3, 4-4, and 4-9 of Natchitoches Parish; and
19 Precincts 4-3, 4-5, 5-1, 5-2, 6-1, and 6-2 of Red River Parish.

20 (24) District 24 is composed of Precincts 3-1, 3-3, 3-5, 3-6, 3-8, 3-9, 3-10,
21 4-5, 4-6, 4-7, and 4-8 of Natchitoches Parish; Sabine Parish; and Precincts 1-9, 2-1,
22 2-1A, 2-2, 2-2A, 2-3, 2-3A, 2-4, 2-4E, 3-1, 3-2, 3-3, 3-4, 3-5, 4-3E, 5-1, 5-1A, 5-2,
23 5-2A, 6-1, 6-2, 6-3, 6-4, 7-1, 7-2, 7-2A, 7-3, 7-4A, 8-1, 8-2, and 8-3 of Vernon
24 Parish.

25 (25) District 25 is composed of Precincts C13, C22, C23, C30, C31, C34,
26 C35, C36, C37-A, C37-B, C38-A, C41, C42, S1, S2, S4, S5, S6A, S6B, S7, S8, S9,
27 S10, S11, S13, S14, S15, S19, S20, S21, S22, S23, S24, S25, S26, S27, S28, and S29
28 of Rapides Parish.

1 (26) District 26 is composed of Precincts C1, C2, C3, C4, C5, C6, C7, C8,
2 C9, C10, C11-A, C11-B, C14, C15, C17, C18, C19, C20, C21, C24, C25, C26, C27,
3 C28, C32, C33, C38-B, C39, C40, N1, N2, N3, N4, and N8 of Rapides Parish.

4 (27) District 27 is composed of Precincts N5, N6, N7, N9, N10, N11, N12,
5 N13-A, N13-B, N14-A, N14-B, N15, N16, N17, N18-A, N18-B, N19, N20, N21,
6 N22, N23, N24, N25, N26, N27, N28, N29, S16, S17, and S18 of Rapides Parish.

7 (28) District 28 is composed of Avoyelles Parish and Precincts 7-1, 8-5, 8-6,
8 8-7, 9-1, 9-2, 9-3, 9-4, and 9-5 of La Salle Parish.

9 (29) District 29 is composed of Precincts 1-11, 1-17, 1-23, 1-24, 1-58, 1-77,
10 1-84, 1-85, 2-10, 2-11, 2-16, 2-23, 2-27, 2-30, 3-2, and 3-37 of East Baton Rouge
11 Parish and Precincts 1B, 2A, 2B, 3, 5, 6, 7A, 7B, 8, 9, 10A, 10B, 11A, 11B, 12, 13A,
12 13B, 14, 15, and 17 of West Baton Rouge Parish.

13 (30) District 30 is composed of Precincts 7, 16A, 17, 17A, 18, 18A, 25, 25A,
14 25B, 26, 27, 27B, 27D, 28, and 30 of Beauregard Parish and Precincts 1-1, 1-1B, 1-2,
15 1-2A, 1-3, 1-3B, 1-3C, 1-3D, 1-4, 1-4A, 1-4B, 1-4C, 1-4D, 1-5, 1-5A, 1-6, 1-6A,
16 1-6B, 1-7, 1-7A, 1-7B, 1-8, 1-8A, 1-8C, 1-8E, 1-8F, 4-1, 4-2, 4-3, 4-3A, 4-3C, 4-3F,
17 4-3G, 4-3J, 4-3K, 4-3L, 4-3M, 4-3N, 7-4, 7-5, 7-5A, and 7-5C of Vernon Parish.

18 (31) District 31 is composed of Precincts 28, 34, 35, 36, 37, 67, 83, 84, 85,
19 86, 105, 106, 117, and 125 of Lafayette Parish and Precincts 24, 25, and 25A of
20 Vermilion Parish.

21 (32) District 32 is composed of Allen Parish; Precincts 1, 2, 3, 4, 5, 6, 9, 10,
22 12A, 13, 13A, 14, 14A, 15, 16, 16B, 19, 19C, 20, 21, 22, and 27A of Beauregard
23 Parish; and Precincts 600, 601, 602, 603, and 660 of Calcasieu Parish.

24 (33) District 33 is composed of Precincts 316W, 400, 401, 402, 403, 404,
25 405, 406, 407, 408, 460E, 460W, 461, 465, 466E, 466W, 467, 560, 561, 562, 661,
26 663, 700, 701, 702, 703, and 762 of Calcasieu Parish.

27 (34) District 34 is composed of Precincts 300, 301, 303, 304, 305, 307, 308,
28 309E, 309W, 310, 311, 312, 313E, 313W, 315E, 319N, 319S, 320E, 320W, 321,
29 322, 323, 324, 328, 329, 330, 361, and 364 of Calcasieu Parish.

1 (35) District 35 is composed of Precincts 11, 12, and 12B of Beauregard
2 Parish and Precincts 160E, 160W, 162E, 162W, 163, 165, 166E, 166W, 167, 302,
3 306, 314, 315W, 317, 318, 440, 441, 463, 464, 662, and 664 of Calcasieu Parish.

4 (36) District 36 is composed of Precincts 316E, 325, 326, 327, 331, 332N,
5 332S, 333, 334, 335, 336, 337, 338, 339, 340, 362, 363, 366, 368, 369, 371N, and
6 372 of Calcasieu Parish.

7 (37) District 37 is composed of Precincts 161, 164, 260, 261, 262, 360, 800,
8 801, 860N, 860S, 861E, and 861W of Calcasieu Parish and Precincts 1, 2, 3, 4, 5, 6,
9 7, 8, 8A, 9A, 9B, 14, 16, 17, 18, 19, 20, 21, and 23 of Jefferson Davis Parish.

10 (38) District 38 is composed of Precincts 1010, 1020, 1030, 1031, 1040,
11 1041, 1050, 1060, 1080, 1081, 1090, 1091, 1100, 1101, 1110, 1120, 1130, 1140,
12 1150, 1160, 1161, 1162, 1170, 1171, 3010, 3020, 3030, 3031, 3032, 3040, 3050,
13 3051, 3052, 3060, 3070, 3071, 4001, 4010, 4011, 4012, 4020, 4021, 4030, 4040,
14 5004, 5010, 5020, 5030, 5040, 5041, and 5050 of Evangeline Parish and Precincts
15 1, 2, 3, 4, 5, 7, 15, 16, 17, 29, 30, and 31 of St. Landry Parish.

16 (39) District 39 is composed of Precincts 1, 2, 3, 4, 5, 6, 7, 8, 9, 25, 26, 64,
17 71, 113, 119, 122, and 123 of Lafayette Parish and Precincts 38, 39, 40, 41, 42, and
18 43 of St. Landry Parish.

19 (40) District 40 is composed of Precincts 6, 7A, 8, 9, 10, 11, 12, 13, 14, 18,
20 19, 20, 21, 22, 23, 24, 25, 26, 27, 28, 33, 34, 35, 36, and 37 of St. Landry Parish.

21 (41) District 41 is composed of Precincts 2-1, 2-2, 2-3, 2-5, 3-1, 3-2, 3-3,
22 3-4, 3-5, 3-7, 4-1, 4-2, 4-6, 6-16, 7-2, 7-3, and 7-4 of Acadia Parish; Precincts 2010,
23 2010A, 2020, 2030, and 2040 of Evangeline Parish; Precincts 10, 12, and 13 of
24 Jefferson Davis Parish; and Precincts 32, 44, 45, 46, 47, 48, 49, 50, 51, and 52 of St.
25 Landry Parish.

26 (42) District 42 is composed of Precincts 1-1, 1-2, 1-3, 1-4, 1-5, 1-6, 1-8,
27 1-9, 4-4, 4-5, 5-1, 5-2, 5-3, 5-4, 5-5, 6-1, 6-2, 6-3, 6-4, 6-5, 6-6, 6-7, 6-8, 6-10, 6-12,
28 6-13, 6-14, and 6-15 of Acadia Parish; Precincts 27 of Lafayette Parish; and
29 Precincts 5A, 7A-1, 7B, 8B, 9, 10A, 11, 12, and 18 of Vermilion Parish.

1 (43) District 43 is composed of Precincts 80, 81, 82, 87, 88, 89, 91, 92, 93,
2 94, 95, 96, 97, 104, 109, 115, 120, 121, 126, 127, and 128 of Lafayette Parish.

3 (44) District 44 is composed of Precincts 10, 11, 12, 13, 14, 15, 16, 17, 18,
4 19, 20, 21, 22, 23, 24, 40, 49, 51, 52, 53, 57, 58, 59, 60, 61, 62, 63, 65, 66, 68, 72,
5 and 112 of Lafayette Parish.

6 (45) District 45 is composed of Precincts 29, 30, 31, 32, 33, 38, 39, 41, 42,
7 43, 44, 45, 46, 47, 48, 69, 70, 73, 74, 75, 76, 77, 78, 79, 90, 114, and 124 of
8 Lafayette Parish.

9 (46) District 46 is composed of Precincts 3-1, 7-1, 7-5, 8-2, 9-2, 9-4, and 9-5
10 of Iberia Parish and Precincts 5, 6, 11, 12, 13, 15, 16, 17, 19, 20, 21, 22, 23, 24, 25,
11 26, 27, 28, and 29 of St. Martin Parish.

12 (47) District 47 is composed of Precincts 365, 367, 370, 371S, 468, 469, 760,
13 and 761 of Calcasieu Parish; Cameron Parish; and Precincts 1, 2, 6, 14, 19A, 19A-1,
14 19B, 20A-2, 20B-1, 28, 29, 32B, 34, 34A, 35, 36A-1, 37, 39, 46A, 46B-2, and 46B-3
15 of Vermilion Parish.

16 (48) District 48 is composed of Precincts 3-3, 14-1 and 14-3 of Iberia Parish;
17 Precincts 98, 99, 100, 101, 102, 103, 107, 108, 110, 111, 116, and 118 of Lafayette
18 Parish and Precincts 3 of St. Martin Parish.

19 (49) District 49 is composed of Precincts 2-3, 5-4, 10-3, 10-4, 10-7, 13-1,
20 and 13-3 of Iberia Parish; Precincts 1, 2, 3, 5, 8, 9, 12, 15, 16, 17, 18, and 21 of St.
21 Mary Parish; and Precincts 16, 21, 21A, 23, 26, 26A, 38, 40, 41, 42A, 42B, 44, 45A,
22 46B-1, 46B-4, 49B-1, 49B-2, 50A, 51, 53, 57A, and 57B of Vermilion Parish.

23 (50) District 50 is composed of Precincts 6-3, 6-5, 7-2, 7-4, 8-3, 9-1, 11-2,
24 and 12-1 of Iberia Parish; Precincts 1 and 2 of St. Martin Parish; and Precincts 4, 6,
25 7, 10, 11, 13, 14, 19, 20, 22, 23, 24, 25, 26, 27, 28, 29, 30, 31, 32, 33, 34, 35, 38, 42,
26 and 44 of St. Mary Parish.

27 (51) District 51 is composed of Precincts 2-2, 2-3, 3-1, and 3-2 of
28 Assumption Parish; Precincts 1-1 of Lafourche Parish; Precincts 36, 37, 39, 40, 41,

1 43, and 45 of St. Mary Parish; and Precincts 1, 4, 5, 7, 8, 52, 53, 54, 64, 65, 67, 71,
2 72, 73, 76, 110, and 111 of Terrebonne Parish.

3 (52) District 52 is composed of Precincts 9, 10, 11, 12, 13, 14, 15, 16, 27, 35,
4 36, 38, 41, 43, 45, 46, 48, 51, 68, 69, 74, 82, 83, 84, 85, and 90 of Terrebonne Parish.

5 (53) District 53 is composed of Precincts 11-1 and 11-2 of Lafourche Parish
6 and Precincts 17, 18, 19, 20, 21, 23, 25, 29, 31, 32, 34, 49, 55, 56, 57, 58, 59, 60, 61,
7 63, 86, 87, 88, and 89 of Terrebonne Parish.

8 (54) District 54 is composed of Precincts 3-2, 3-3, 3-5, 3-6, 4-1, 4-2, 4-3,
9 4-4, 4-5, 4-6, 7-3, 8-1, 9-1, 9-2, 10-1, 10-2, 10-3, 10-4, 10-5, 10-6, 10-7, 10-8, 10-9,
10 10-10, 10-11, 10-12, 10-13, 10-14, 10-15, 10-16, 11-3, and 11-5 of Lafourche Parish.

11 (55) District 55 is composed of Precincts 1-2, 1-3, 1-4, 1-5, 2-1, 2-1A, 2-2,
12 2-3, 2-3A, 2-4, 2-5, 2-6, 2-7, 2-8, 2-9, 2-10, 2-11, 2-12, 2-13, 2-14, 3-1, 3-4, 5-1,
13 5-1A, 5-1B, 5-2, 6-1, 6-2, 6-3, 6-4, 6-5, 7-1, 7-2, 7-4, and 11-4 of Lafourche Parish.

14 (56) District 56 is composed of Precincts 1-6, 2-1, 2-2, 2-3, 2-4, 2-5, 2-6,
15 3-1, 3-2, 3-3, 4-2, 4-3, 5-1, 5-3, 5-4, 5-5, 6-1, 6-2, 6-4, 6-6, 6-7, 6-8, 7-1, 7-2, and 7-3
16 of St. Charles Parish and Precincts 5-4 and 5-7 of St. John the Baptist Parish.

17 (57) District 57 is composed of Precincts 1-1, 1-2, 1-3, 1-5, 4-1, 4-4, and 7-4
18 of St. Charles Parish and Precincts 1-1, 1-2, 1-4, 1-5, 3-2, 3-4, 4-1, 4-2, 4-3, 4-13,
19 4-14, 5-1, 5-8, 6-1, 6-3, 6-4, 7-2, 7-3, 7-5, and 7-7 of St. John the Baptist Parish.

20 (58) District 58 is composed of Precincts 28, 30, 36, 37, 39, 42, 44, 45, 47,
21 48, 50, 51, 52, 53, 54, 55, 57, and 65 of Ascension Parish; Precincts 1 and 3 of
22 Iberville Parish; St. James Parish; and Precincts 1-3 of St. John the Baptist Parish.

23 (59) District 59 is composed of Precincts 6, 7, 8, 9, 10, 11, 16, 17, 20, 23, 62,
24 63, 64, 71, 72, 73, 77, and 78 of Ascension Parish.

25 (60) District 60 is composed of Precincts 1-1, 1-2, 2-1, 2-4, 2-5, 4-1, 4-2,
26 4-3, 5-1, 5-2, 5-3, 5-5, 6-1, 6-2, 6-3, 7-1, 7-2, 7-3, 8-1, and 9-1 of Assumption Parish
27 and Precincts 4, 5, 6, 7, 9, 10, 11, 12, 13, 13C, 14, 14A, 15, 15B, 16, 17, 18, 19, 20,
28 21, 22, 23, 24, 25, 26, 27, 28, and 29 of Iberville Parish.

1 (61) District 61 is composed of Precincts 1-2, 1-7, 1-9, 1-14, 1-27, 1-28,
2 1-29, 1-30, 1-32, 1-36, 1-37, 1-40, 1-50, 1-52, 1-54, 1-57, 1-60, 1-61, 1-62, 1-63,
3 1-64, and 1-104 of East Baton Rouge Parish.

4 (62) District 62 is composed of Precincts 2-21, 2-26, 2-28, 2-29, 2-32, 2-35,
5 2-36, and 2-37 of East Baton Rouge Parish; Precincts 1, 2, 3, 4, 5, 6, 7, 8, 9, 10, 11,
6 and 12 of East Feliciana Parish; and Precincts 1, 2, 3, 4, 5, 6, 7, 8, 9, 10, 11, and 12
7 of West Feliciana Parish.

8 (63) District 63 is composed of Precincts 1-86, 1-91, 1-92, 1-94, 1-95, 1-100,
9 1-101, 2-2, 2-4, 2-5, 2-9, 2-12, 2-13, 2-14, 2-17, 2-18, 2-19, 2-20, 2-22, 2-24, 2-25,
10 2-31, and 2-34 of East Baton Rouge Parish.

11 (64) District 64 is composed of Precincts 2-3, 2-6, 2-7, 2-8, 2-15, 2-33, 3-1,
12 3-6, and 3-61 of East Baton Rouge Parish and Precincts 1, 1A, 1B, 1C, 1D, 2, 2A,
13 3, 3A, 3B, 4, 4A, and 4B of Livingston Parish.

14 (65) District 65 is composed of Precincts 1-89, 1-90, 1-97, 1-98, 3-9, 3-10,
15 3-12, 3-14, 3-21, 3-25, 3-26, 3-30, 3-32, 3-46, 3-54, 3-58, 3-59, and 3-72 of East
16 Baton Rouge Parish.

17 (66) District 66 is composed of Precincts 1, 2, 3, and 61 of Ascension Parish
18 and Precincts 3-16, 3-19, 3-20, 3-22, 3-34, 3-38, 3-43, 3-45, 3-47, 3-53, 3-56, 3-63,
19 3-66, 3-67, 3-70, and 3-71 of East Baton Rouge Parish.

20 (67) District 67 is composed of Precincts 1-1, 1-3, 1-4, 1-5, 1-6, 1-10, 1-13,
21 1-15, 1-16, 1-18, 1-19, 1-21, 1-22, 1-25, 1-26, 1-31, 1-38, 1-44, 1-45, 1-46, 1-51,
22 1-67, 1-68, 1-102, and 3-69 of East Baton Rouge Parish.

23 (68) District 68 is composed of Precincts 1-8, 1-35, 1-39, 1-41, 1-42, 1-48,
24 1-59, 1-65, 1-73, 1-79, 1-105, 3-4, 3-13, 3-17, 3-18, 3-29, 3-35, 3-40, 3-49, 3-51,
25 3-52, and 3-60 of East Baton Rouge Parish.

26 (69) District 69 is composed of Precincts 1-33, 1-34, 1-49, 1-74, 1-80, 1-99,
27 1-103, 3-3, 3-7, 3-11, 3-15, 3-27, 3-31, 3-33, 3-39, 3-41, 3-48, and 3-62 of East
28 Baton Rouge Parish.

1 (70) District 70 is composed of Precincts 1-12, 1-43, 1-47, 1-56, 1-66, 1-69,
2 1-75, 1-76, 1-107, 3-5, 3-23, 3-36, 3-44, 3-55, 3-57, 3-64, 3-65, and 3-68 of East
3 Baton Rouge Parish.

4 (71) District 71 is composed of Precincts 7A, 23, 24, 24B, 24C, 25, 26, 26A,
5 26B, 26C, 27, 28A, 28B, 35A, 36, 39, 39A, 39B, 40, 40A, and 41 of Livingston
6 Parish.

7 (72) District 72 is composed of Precincts 13 and 14 of East Feliciana Parish;
8 St. Helena Parish; and Precincts 1, 2, 6, 11, 15, 16, 17, 18, 26, 43, 46, 47, 48, 49,
9 101, 102, 104, 104A, 105, 107, 109, 111A, 115B, 119, 123, 129, and 129A of
10 Tangipahoa Parish.

11 (73) District 73 is composed of Precincts 45A, 70, 70A, 71, 72, 73, 74, 122,
12 122A, 122B, 124, 124A, 133, 133A, 137, 137A, 137B, 137C, 137D, 143A, 145, 147,
13 149, 149A, and 151 of Tangipahoa Parish.

14 (74) District 74 is composed of Precincts 201, 202, 203, 204, 205, 206, 302,
15 303, 304, 501, 502, 503, 504, 505, 601, 602, 604, 606, 609, A01, A02, A03, A04,
16 and F01 of St. Tammany Parish and Precincts 106, 106A, 108, 110, 112, 114, and
17 116 of Tangipahoa Parish.

18 (75) District 75 is composed of Washington Parish.

19 (76) District 76 is composed of Precincts 801, 804, 805, 806, 807, 808, 809,
20 810, 811, 812, 813, 814, 816, 817, 818, 909, 918, 922, S10, S11, S16, S17, S20, S21,
21 S22, S23, S24, and S25 of St. Tammany Parish.

22 (77) District 77 is composed of Precincts 101, 102, 105, 106, 107, 108, 110,
23 111, 112, 114, 115, 116, 118, 207, 301, 310, 314, C01, C02, C03, C04, C05, C06,
24 C07, C08, C09, C10, and C11 of St. Tammany Parish.

25 (78) District 78 is composed of Precincts 9, 11, 18, 19, 21, 51, 52, 53, 54, 55,
26 56, 57, 58, 59, 61, 117, 118, 119, 120, 121, 122, 123, 124, 1-H, 2-H, 3-H, 4-H, 5-H,
27 6-H, 7-H, 8-H, and 9-H of Jefferson Parish.

1 (79) District 79 is composed of Precincts 1, 2, 3, 4, 5, 12, 13, 14, 15, 16, 17,
2 1-K, 2-K, 3-K, 4-K, 5-K, 6-KA, 6-KB, 7-KA, 7-KB, 8-K, 9-K, 10-K, 12-K, 34-K,
3 and 35-K of Jefferson Parish.

4 (80) District 80 is composed of Precincts 20, 22, 23, 29, 31, 32, 33, 35, 36,
5 37, 40, 41, 42, 70, 71, 73, 74, 75, 76, 77, 78, 79, 80, 81, 82, 83, 84, 85, 86, and 87 of
6 Jefferson Parish.

7 (81) District 81 is composed of Precincts 35, 40, and 66 of Ascension Parish;
8 Precincts 13A, 13B, 14, 15, 16, 17, 18, 18A, 19, 19A, 20, 21, 21A, 22, 23C, 31, 32,
9 33, 34, 38, and 43 of Livingston Parish; and Precincts 2-1, 2-2, 2-3, 2-4, and 3-1 of
10 St. John the Baptist Parish.

11 (82) District 82 is composed of Precincts 38, 43, 60, 62, 63, 64, 65, 66, 67,
12 68, 69, 72, 88, 89, 90, 91, 92, 93, 94, 95, 96, 97, 98, 99, 100, 101, 102, 103, 105, 106,
13 125A, 125B, 126, 127, 128, 129, 130, 131, 132, 133, 134, 136, and 138 of Jefferson
14 Parish.

15 (83) District 83 is composed of Precincts 150, 151, 152, 153, 154, 155, 156,
16 157A, 157B, 170, 179B, 180, 187, 188, 191, 200, 201, 1-W, 2-W, 3-W, 4-W, 5-W,
17 6-W, and 7-W of Jefferson Parish.

18 (84) District 84 is composed of Precincts 175, 176, 177, 178, 182, 183, 184,
19 185A, 185B, 189, 190, 192, 193A, 193B, 194A, 194B, 198, 199, 202, 203, 204, 246,
20 247, 248, 1-GI, and 1-L of Jefferson Parish.

21 (85) District 85 is composed of Precincts 225, 226, 227, 228, 229, 230, 231,
22 232A, 232B, 234, 1-G, 2-G, 3-G, 4-G, 5-G, 6-G, 7-G, 8-G, 9-G, 10-G, 11-G, 12-G,
23 and 13-G of Jefferson Parish.

24 (86) District 86 is composed of Precincts 27, 28, 33, 40, 40A, 41, 42, 42A,
25 44, 45, 72A, 117, 118, 120, 120A, 120B, 121, 121A, 125, 127, 127A, 139, 141,
26 141A, and 143 of Tangipahoa Parish.

27 (87) District 87 is composed of Precincts 171, 172, 173, 174, 179A, 181,
28 195, 196, 197A, 197B, 205, 210, 211, 212, 213A, 213B, 213C, 214A, 214B, 215,
29 216A, 216C, and 217 of Jefferson Parish.

1 (88) District 88 is composed of Precincts 4, 5, 12, 13, 14, 15, 18, 21, 22, 24,
2 25, 26, 27, 31, 32, 33, 34, 41, 43, 58, and 76 of Ascension Parish.

3 (89) District 89 is composed of Precincts 103, 104, 113, 306, 401, 402, 403,
4 404, 407, 408, 413, 414, 415, 416, 417, 418, 419, 421, 426, 429, M01, M02, M03,
5 M04, M05, M06, M07, M08, M09, M10, M11, M12, and MD1 of St. Tammany
6 Parish.

7 (90) District 90 is composed of Precincts 802, 803, 815, 902, 903, 904, 905,
8 906, 907, 910, 911, 912, 914, 916, 917, 921, P01, S01, S02, S03, S04, S05, S06, S07,
9 S08, S09, S13, S15, S18, and S19 of St. Tammany Parish.

10 (91) District 91 is composed of Precincts 1-1, 1-2, 2-6, 10-3, 10-6, 10-7,
11 10-8, 10-9, 10-11, 10-12, 10-13, 10-14, 11-2, 11-3, 11-4, 11-5, 11-8, 11-9, 11-10,
12 11-11, 11-12, 11-13, 11-14, 11-17, 12-1, 12-2, 12-3, 12-4, 12-5, 12-6, 12-7, 12-8,
13 12-9, 12-10, 12-11, 12-12, 12-13, 12-14, 12-16, 12-17, 12-19, 14-20, 14-21, 14-23,
14 14-24A, 14-25, and 14-26 of Orleans Parish.

15 (92) District 92 is composed of Precincts 7, 8, 10, 104, 108, 115, 116, 11-K,
16 13-KA, 13-KB, 14-K, 15-K, 16-K, 17-K, 18-K, 19-K, 20-K, 21-K, 22-K, 23-K,
17 24-K, 25-K, 26-K, 27-K, 28-K, 29-K, 30-K, 31-K, and 33-K of Jefferson Parish.

18 (93) District 93 is composed of Precincts 1-5, 1-6, 2-1, 2-2, 2-4, 3-1, 4-2,
19 5-1, 5-2, 5-3, 5-5, 5-7, 6-1, 6-2, 6-4, 6-6, 7-2, 7-4, 7-5, 7-6, 7-7, 7-8, 7-9A, 7-10,
20 7-11, 7-13, 7-14, 7-20, 8-4, 8-6, 8-7, 8-8, 8-9, 8-12, 9-10, 9-17, 9-19, 9-21, 9-23,
21 9-25, and 9-26 of Orleans Parish.

22 (94) District 94 is composed of Precincts 24, 25, 26, 27, 28, 30, 34, 39, 44,
23 45, and 46 of Jefferson Parish and Precincts 4-9, 4-11, 4-14, 4-15, 4-17, 4-17A, 4-18,
24 4-20, 4-21, 4-22, 4-23, 5-16, 5-17, 5-18, 7-41, 7-42, 17-17, 17-18, 17-18A, 17-19,
25 and 17-20 of Orleans Parish.

26 (95) District 95 is composed of Precincts 5, 5A, 5B, 5C, 6, 6A, 6B, 7, 7B,
27 7C, 7D, 8A, 8B, 9, 10, 11, 11A, 12, 23A, 23B, 29, 30, 35, and 36A of Livingston
28 Parish.

1 (96) District 96 is composed of Precincts 1-1, 1-3, 2-1, 3-2, 4-1, 4-2, 4-3,
2 4-4, 6-1, 10-1, 10-2, and 12-3 of Iberia Parish; Precincts 54, 55, and 56 of Lafayette
3 Parish; and Precincts 4, 7, 8, 9, 10, 14, and 18 of St. Martin Parish.

4 (97) District 97 is composed of Precincts 7-17, 7-18, 7-19, 7-23, 7-24, 7-25,
5 7-25A, 7-26, 7-27, 7-28, 7-28A, 7-29, 7-30, 7-32, 7-33, 7-35, 7-37, 7-37A, 7-40,
6 8-13, 8-14, 8-15, 8-19, 8-20, 8-21, 8-22, 8-23, 8-24, 8-25, 8-26, 8-27, 8-28, 8-30,
7 9-30, 9-30A, 9-31, 9-31A, 9-31B, 9-31D, and 9-42 of Orleans Parish.

8 (98) District 98 is composed of Precincts 13-1, 13-2, 13-3, 13-4, 13-5, 13-6,
9 13-7, 13-8, 13-9, 13-10, 13-11, 13-12, 13-13, 13-14, 13-15, 13-16, 14-1, 14-2, 14-3,
10 14-4, 14-5, 14-6, 14-7, 14-8, 14-9, 14-10, 14-11, 14-12, 14-13A, 14-14, 14-15,
11 14-16, 14-17, 14-18A, 14-19, 16-1, 16-1A, 16-2, 16-3, 16-4, 16-5, 16-6, 16-7, 17-1,
12 17-2, 17-3, 17-4, 17-5, 17-6, and 17-7 of Orleans Parish.

13 (99) District 99 is composed of Precincts 7-1, 8-1, 8-2, 9-1, 9-3, 9-4, 9-5,
14 9-6, 9-7, 9-8, 9-9, 9-11, 9-12, 9-13, 9-14, 9-15, 9-16, 9-28, 9-28C, 9-29, 9-32, 9-33,
15 9-34A, 9-35, 9-35A, 9-36, 9-36B, 9-37, 9-38, 9-38A, 9-42C, 9-43A, 9-43B, 9-43C,
16 9-43E, 9-43F, 9-43H, 9-43I, 9-43M, and 9-43N of Orleans Parish.

17 (100) District 100 is composed of Precincts 9-39, 9-39B, 9-40, 9-40A,
18 9-40C, 9-41, 9-41A, 9-41B, 9-41C, 9-41D, 9-43G, 9-43J, 9-43K, 9-43L, 9-44,
19 9-44A, 9-44B, 9-44D, 9-44E, 9-44F, 9-44G, 9-44I, 9-44J, 9-44L, 9-44M, 9-44N,
20 9-44O, 9-44P, 9-44Q, and 9-45 of Orleans Parish.

21 (101) District 101 is composed of Precincts 1-20, 1-53, 1-55, 1-70, 1-71,
22 1-72, 1-78, 1-81, 1-82, 1-83, 1-87, 1-88, 1-93, 2-1, 3-8, 3-24, and 3-28 of East Baton
23 Rouge Parish.

24 (102) District 102 is composed of Precincts 15-1, 15-2, 15-3, 15-5, 15-6,
25 15-8, 15-9, 15-10, 15-11, 15-12, 15-12A, 15-13, 15-13A, 15-13B, 15-14, 15-14A,
26 15-14B, 15-14C, 15-14D, 15-14E, 15-14F, 15-14G, 15-15, 15-15A, 15-15B, 15-16,
27 15-17, 15-17A, 15-17B, 15-18, 15-18A, 15-18B, 15-18C, 15-19, 15-19A, 15-19B,
28 and 15-19C of Orleans Parish.

1 (103) District 103 is composed of Precincts 9-45A of Orleans Parish and St.
2 Bernard Parish.

3 (104) District 104 is composed of Precincts 305, 307, 308, 309, 312, 313,
4 405, 406, 409, 410, 411, 412, 420, 422, 427, 430, 603, 605, 701, 702, 703, 704, 705,
5 706, 901, 913, and 915 of St. Tammany Parish.

6 (105) District 105 is composed of Precincts 216B, 235, 236, 237, 238A, and
7 238B of Jefferson Parish; Precincts 15-18D, 15-18E, and 15-18F of Orleans Parish;
8 and Plaquemines Parish.

9 Section 2. R.S. 24:35.2 is hereby repealed in its entirety.

10 Section 3.(A) The precincts referenced in this Act are those precincts identified as
11 Voting Districts (VTDs) in the 2020 Census Redistricting TIGER/Line Shapefiles for the
12 State of Louisiana as validated through the data verification program of the Louisiana House
13 of Representatives and the Louisiana Senate and available on the legislature's website on the
14 effective date of this Section.

15 (B) When a precinct referenced in this Act has been subdivided by action of the
16 parish governing authority on a nongeographic basis or subdivided by action of the parish
17 governing authority on a geographic basis in accordance with the provisions of R.S.
18 18:532.1, the enumeration in this Act of the general precinct designation shall include all
19 nongeographic and all geographic subdivisions thereof, however such subdivisions may be
20 designated.

21 (C) The territorial limits of the districts as provided in this Act shall continue in
22 effect until changed by law regardless of any subsequent change made to the precincts by
23 the parish governing authority.

24 Section 4. The provisions of this Act shall not reduce the term of office of any
25 person holding any position or office on the effective date of this Section for which the
26 appointment or election is based upon a House of Representatives district as composed
27 pursuant to R.S. 24:35.2. Any position or office that is filled by appointment or election
28 based on a House of Representatives district and that is to be filled after January 8, 2024,
29 shall be appointed or elected from a district as it is described in Section 1 of this Act.

1 Section 5.(A) Solely for the purposes of qualifying for election and the election of
2 representatives to the Louisiana House of Representatives at the regularly scheduled election
3 for members of the Louisiana House of Representatives in 2023, the provisions of Section
4 1 of this Act shall become effective upon signature of this Act by the governor or, if not
5 signed by the governor, upon expiration of the time for bills to become law without signature
6 by the governor, as provided in Article III, Section 18 of the Constitution of Louisiana. If
7 this Act is vetoed by the governor and subsequently approved by the legislature, the
8 provisions of Section 1 of this Act shall become effective on the day following such
9 approval for the purposes established in this Subsection.

10 (B) For subsequent elections of representatives to the Louisiana House of
11 Representative and for all other purposes, the provisions of Section 1 of this Act shall
12 become effective at 10:00 a.m. on January 8, 2024.

13 (C) The provisions of Section 2 of this Act shall become effective at 10:00 a.m. on
14 January 8, 2024.

15 (D) The provisions of this Section and Sections 3 and 4 of this Act shall become
16 effective upon signature of this Act by the governor or, if not signed by the governor, upon
17 expiration of the time for bills to become law without signature by the governor, as provided
18 in Article III, Section 18 of the Constitution of Louisiana. If this Act is vetoed by the
19 governor and subsequently approved by the legislature, the provisions of this Section and
20 Sections 3 and 4 of this Act shall become effective on the day following such approval.

DIGEST

The digest printed below was prepared by House Legislative Services. It constitutes no part of the legislative instrument. The keyword, one-liner, abstract, and digest do not constitute part of the law or proof or indicia of legislative intent. [R.S. 1:13(B) and 24:177(E)]

HB 11 Original

2022 First Extraordinary Session

Duplessis

Abstract: Provides for the redistricting of the La. House of Representatives and provides for the composition of each of the 105 House districts. Effective for election purposes for the regular elections in 2023 and for all other purposes at 10:00 a.m. on Jan. 8, 2024.

Statistical summaries of proposed law, including district variances from the ideal population of 44,359 and the range of those variances, as well as maps illustrating proposed district boundaries accompany this digest. (*Attached to the bill version on the internet.*)

Present constitution (Const. Art. III, §6(A)) requires the legislature, by the end of the year following the year in which the state's population is reported to the president of the U.S. for each decennial federal census, to reapportion the representation in each house as equally as practicable on the basis of population shown by the census.

Proposed law redraws district boundaries for the 105 House districts effective upon signature of governor or lapse of time for gubernatorial action for purposes of the 2023 election.

Proposed law retains present districts until 10:00 a.m., Jan. 8, 2024, at which time present law is repealed and proposed districts are effective for all other purposes.

Proposed law specifies that precincts referenced in district descriptions are those precincts identified as Voting Districts (VTDs) in the 2020 Census Redistricting TIGER/Line Shapefiles for the state of La. as validated through the data verification program of the La. legislature. Also specifies that if any such precinct has been subdivided by action of the parish governing authority on a nongeographic basis or subdivided by action of the parish governing authority on a geographic basis in accordance with present law, the enumeration of the general precinct designation shall include all nongeographic and all geographic subdivisions thereof. Further provides that the territorial limits of the districts as enacted shall continue in effect until changed by law regardless of any subsequent change made to the precincts by the parish governing authority.

Proposed law specifies that proposed law does not reduce the term of office of any person holding any position or office on the effective date of proposed law for which the appointment or election is based upon a House district as composed pursuant to present law. Specifies that any position or office filled after Jan. 8, 2023, for which the appointment or election is based on a House district shall be appointed or elected from a district as it is described in proposed law.

Population data in the summaries accompanying this digest are derived from 2020 Census Redistricting Data (Public Law 94-171), Summary File for Louisiana. Population data, statistical information, and maps are supplied for purposes of information and analysis and comprise no part of proposed law.

Effective for election purposes only for the regular legislative elections in 2023; effective for other purposes at 10:00 a.m., January 8, 2024.

(Adds R.S. 24:35.3; Repeals R.S. 24:35.2)

Plan Statistics

Plan: 221ES-19 (Duplessis)

<u>Districts:</u>	<u># of Members</u>	<u>Actual Population</u>	<u>Ideal Population</u>	<u>Absolute Deviation</u>	<u>Relative Deviation</u>
District 1	1	46,363	44,359	2,004	4.518%
District 2	1	43,354	44,359	-1,005	-2.266%
District 3	1	44,024	44,359	-335	-0.755%
District 4	1	43,981	44,359	-378	-0.852%
District 5	1	42,708	44,359	-1,651	-3.722%
District 6	1	45,808	44,359	1,449	3.267%
District 7	1	46,090	44,359	1,731	3.902%
District 8	1	46,241	44,359	1,882	4.243%
District 9	1	46,016	44,359	1,657	3.735%
District 10	1	45,765	44,359	1,406	3.170%
District 11	1	42,188	44,359	-2,171	-4.894%
District 12	1	45,007	44,359	648	1.461%
District 13	1	44,857	44,359	498	1.123%
District 14	1	42,724	44,359	-1,635	-3.686%
District 15	1	42,951	44,359	-1,408	-3.174%
District 16	1	42,290	44,359	-2,069	-4.664%
District 17	1	44,528	44,359	169	0.381%
District 18	1	44,104	44,359	-255	-0.575%
District 19	1	42,619	44,359	-1,740	-3.923%
District 20	1	42,193	44,359	-2,166	-4.883%
District 21	1	42,193	44,359	-2,166	-4.883%
District 22	1	43,757	44,359	-602	-1.357%
District 23	1	42,198	44,359	-2,161	-4.872%
District 24	1	45,588	44,359	1,229	2.771%
District 25	1	43,116	44,359	-1,243	-2.802%
District 26	1	42,325	44,359	-2,034	-4.585%
District 27	1	44,582	44,359	223	0.503%
District 28	1	42,715	44,359	-1,644	-3.706%
District 29	1	44,517	44,359	158	0.356%
District 30	1	43,672	44,359	-687	-1.549%
District 31	1	42,848	44,359	-1,511	-3.406%
District 32	1	45,416	44,359	1,057	2.383%
District 33	1	45,281	44,359	922	2.078%
District 34	1	43,608	44,359	-751	-1.693%
District 35	1	46,330	44,359	1,971	4.443%
District 36	1	45,954	44,359	1,595	3.596%
District 37	1	45,245	44,359	886	1.997%
District 38	1	43,958	44,359	-401	-0.904%
District 39	1	42,654	44,359	-1,705	-3.844%
District 40	1	45,140	44,359	781	1.761%
District 41	1	46,005	44,359	1,646	3.711%
District 42	1	46,162	44,359	1,803	4.065%
District 43	1	43,589	44,359	-770	-1.736%
District 44	1	42,324	44,359	-2,035	-4.588%
District 45	1	42,520	44,359	-1,839	-4.146%
District 46	1	45,371	44,359	1,012	2.281%
District 47	1	42,377	44,359	-1,982	-4.468%
District 48	1	44,028	44,359	-331	-0.746%
District 49	1	44,614	44,359	255	0.575%
District 50	1	45,889	44,359	1,530	3.449%
District 51	1	42,624	44,359	-1,735	-3.911%
District 52	1	43,907	44,359	-452	-1.019%
District 53	1	44,292	44,359	-67	-0.151%
District 54	1	45,219	44,359	860	1.939%
District 55	1	44,769	44,359	410	0.924%
District 56	1	44,865	44,359	506	1.141%
District 57	1	42,285	44,359	-2,074	-4.675%

Plan Statistics

Plan: 221ES-19 (Duplessis)

<u>Districts:</u>	<u># of Members</u>	<u>Actual Population</u>	<u>Ideal Population</u>	<u>Absolute Deviation</u>	<u>Relative Deviation</u>
District 58	1	46,401	44,359	2,042	4.603%
District 59	1	43,198	44,359	-1,161	-2.617%
District 60	1	44,088	44,359	-271	-0.611%
District 61	1	43,103	44,359	-1,256	-2.831%
District 62	1	43,508	44,359	-851	-1.918%
District 63	1	43,103	44,359	-1,256	-2.831%
District 64	1	43,443	44,359	-916	-2.065%
District 65	1	42,867	44,359	-1,492	-3.363%
District 66	1	45,212	44,359	853	1.923%
District 67	1	44,956	44,359	597	1.346%
District 68	1	44,712	44,359	353	0.796%
District 69	1	44,450	44,359	91	0.205%
District 70	1	46,218	44,359	1,859	4.191%
District 71	1	43,110	44,359	-1,249	-2.816%
District 72	1	43,415	44,359	-944	-2.128%
District 73	1	45,719	44,359	1,360	3.066%
District 74	1	45,194	44,359	835	1.882%
District 75	1	45,463	44,359	1,104	2.489%
District 76	1	45,461	44,359	1,102	2.484%
District 77	1	45,906	44,359	1,547	3.487%
District 78	1	46,347	44,359	1,988	4.482%
District 79	1	45,579	44,359	1,220	2.750%
District 80	1	45,711	44,359	1,352	3.048%
District 81	1	43,388	44,359	-971	-2.189%
District 82	1	46,416	44,359	2,057	4.637%
District 83	1	43,956	44,359	-403	-0.908%
District 84	1	42,957	44,359	-1,402	-3.161%
District 85	1	45,477	44,359	1,118	2.520%
District 86	1	46,026	44,359	1,667	3.758%
District 87	1	46,106	44,359	1,747	3.938%
District 88	1	43,702	44,359	-657	-1.481%
District 89	1	46,456	44,359	2,097	4.727%
District 90	1	46,558	44,359	2,199	4.957%
District 91	1	42,508	44,359	-1,851	-4.173%
District 92	1	43,741	44,359	-618	-1.393%
District 93	1	44,224	44,359	-135	-0.304%
District 94	1	45,681	44,359	1,322	2.980%
District 95	1	43,572	44,359	-787	-1.774%
District 96	1	43,193	44,359	-1,166	-2.629%
District 97	1	45,226	44,359	867	1.955%
District 98	1	43,431	44,359	-928	-2.092%
District 99	1	46,409	44,359	2,050	4.621%
District 100	1	44,196	44,359	-163	-0.367%
District 101	1	44,627	44,359	268	0.604%
District 102	1	43,158	44,359	-1,201	-2.707%
District 103	1	43,928	44,359	-431	-0.972%
District 104	1	45,611	44,359	1,252	2.822%
District 105	1	44,298	44,359	-61	-0.138%

Plan Statistics

Plan: 221ES-19 (Duplessis)

<u>Districts:</u>	<u># of Members</u>	<u>Actual Population</u>	<u>Ideal Population</u>	<u>Absolute Deviation</u>	<u>Relative Deviation</u>
Grand Total:	105	4,657,757	4,657,695		
Ideal Population Per Member:		44359			
Number of Districts for Plan Type:		105			
Range of District Populations:		42,188	to 46,558		
Absolute Mean Deviation:		42			
Absolute Range:		-2,171	to 2,199		
Absolute Overall Range:		4,370			
Relative Mean Deviation:		2.63%			
Relative Range:		-4.89%	to 4.96%		
Relative Overall Range:		9.85%			

<i>Ideal - Actual:</i>	-62
<i>Remainder:</i>	62
<i>Unassigned Population:</i>	0

Total Population

Plan: 221ES-19 (Duplessis)

	Total Population	Total White	Total Black	Total Asian	Total American Indian	Total Other	Total Hispanic	VAP Total	VAP White	VAP Black	VAP Asian	VAP American Indian	VAP Other	VAP Hispanic Total
District 1	46,363	31,333	11,696	453	1,279	1,602	1,725	35,664	24,664	8,724	290	936	1,050	1,074
	100.000%	67.582%	25.227%	0.977%	2.759%	3.455%	3.721%	100.000%	69.157%	24.462%	0.813%	2.624%	2.944%	3.011%
District 2	43,354	8,439	32,147	525	473	1,770	2,176	33,151	7,324	23,789	445	405	1,188	1,502
	100.000%	19.465%	74.150%	1.211%	1.091%	4.083%	5.019%	100.000%	22.093%	71.760%	1.342%	1.222%	3.584%	4.531%
District 3	44,024	8,769	33,517	373	414	951	1,214	32,239	7,524	23,460	274	319	662	789
	100.000%	19.919%	76.133%	0.847%	0.940%	2.160%	2.758%	100.000%	23.338%	72.769%	0.850%	0.989%	2.053%	2.447%
District 4	43,981	9,145	32,689	301	455	1,391	1,626	33,120	7,911	23,656	243	338	972	1,083
	100.000%	20.793%	74.325%	0.684%	1.035%	3.163%	3.697%	100.000%	23.886%	71.425%	0.734%	1.021%	2.935%	3.270%
District 5	42,708	14,694	22,423	834	521	4,236	5,378	35,751	13,246	18,183	721	436	3,165	4,012
	100.000%	34.406%	52.503%	1.953%	1.220%	9.919%	12.592%	100.000%	37.051%	50.860%	2.017%	1.220%	8.853%	11.222%
District 6	45,808	31,739	9,553	1,876	935	1,705	2,096	36,708	26,399	6,857	1,407	742	1,303	1,508
	100.000%	69.287%	20.854%	4.095%	2.041%	3.722%	4.576%	100.000%	71.916%	18.680%	3.833%	2.021%	3.550%	4.108%
District 7	46,090	33,154	9,404	896	1,150	1,486	1,593	35,333	26,027	6,824	622	888	972	1,023
	100.000%	71.933%	20.404%	1.944%	2.495%	3.224%	3.456%	100.000%	73.662%	19.313%	1.760%	2.513%	2.751%	2.895%
District 8	46,241	28,275	12,272	1,593	924	3,177	3,852	34,061	21,944	8,190	1,081	698	2,148	2,522
	100.000%	61.147%	26.539%	3.445%	1.998%	6.871%	8.330%	100.000%	64.426%	24.045%	3.174%	2.049%	6.306%	7.404%
District 9	46,016	30,293	9,878	1,236	1,405	3,204	3,960	34,209	23,394	6,795	897	1,041	2,082	2,485
	100.000%	65.831%	21.466%	2.686%	3.053%	6.963%	8.606%	100.000%	68.386%	19.863%	2.622%	3.043%	6.086%	7.264%
District 10	45,765	29,245	14,349	258	967	946	1,006	35,508	23,201	10,723	180	773	631	640
	100.000%	63.903%	31.354%	0.564%	2.113%	2.067%	2.198%	100.000%	65.340%	30.199%	0.507%	2.177%	1.777%	1.802%
District 11	42,188	15,843	24,577	461	457	850	1,263	34,221	13,694	19,146	392	367	622	964
	100.000%	37.553%	58.256%	1.093%	1.083%	2.015%	2.994%	100.000%	40.016%	55.948%	1.145%	1.072%	1.818%	2.817%
District 12	45,007	32,759	8,961	588	750	1,949	2,188	35,392	26,410	6,685	450	574	1,273	1,393
	100.000%	72.786%	19.910%	1.306%	1.666%	4.330%	4.861%	100.000%	74.621%	18.888%	1.271%	1.622%	3.597%	3.936%
District 13	44,857	29,828	11,617	586	897	1,929	2,052	35,041	23,720	8,593	445	673	1,610	1,675
	100.000%	66.496%	25.898%	1.306%	2.000%	4.300%	4.575%	100.000%	67.692%	24.523%	1.270%	1.921%	4.595%	4.780%
District 14	42,724	29,566	10,432	1,090	685	951	993	32,801	23,420	7,371	785	554	671	659
	100.000%	69.202%	24.417%	2.551%	1.603%	2.226%	2.324%	100.000%	71.400%	22.472%	2.393%	1.689%	2.046%	2.009%
District 15	42,951	36,893	2,829	669	1,124	1,436	1,472	32,173	28,002	1,837	453	870	1,011	954
	100.000%	85.896%	6.587%	1.558%	2.617%	3.343%	3.427%	100.000%	87.036%	5.710%	1.408%	2.704%	3.142%	2.965%
District 16	42,290	12,275	28,184	663	422	746	912	31,955	10,437	20,118	559	315	526	635
	100.000%	29.026%	66.645%	1.568%	0.998%	1.764%	2.157%	100.000%	32.662%	62.957%	1.749%	0.986%	1.646%	1.987%
District 17	44,528	11,588	30,030	453	407	2,050	2,379	32,784	9,901	20,619	383	303	1,578	1,805
	100.000%	26.024%	67.441%	1.017%	0.914%	4.604%	5.343%	100.000%	30.201%	62.893%	1.168%	0.924%	4.813%	5.506%
District 18	44,104	26,870	14,662	555	482	1,535	1,976	35,469	22,403	11,076	458	359	1,173	1,526
	100.000%	60.924%	33.244%	1.258%	1.093%	3.480%	4.480%	100.000%	63.162%	31.227%	1.291%	1.012%	3.307%	4.302%

Total Population

Plan: 221ES-19 (Duplessis)

	Total Population	Total White	Total Black	Total Asian	Total American Indian	Total Other	Total Hispanic	VAP Total	VAP White	VAP Black	VAP Asian	VAP American Indian	VAP Other	VAP Hispanic Total
District 19	42,619	28,345	12,629	173	704	768	1,019	32,996	22,630	9,136	133	534	563	696
	100.000%	66.508%	29.632%	0.406%	1.652%	1.802%	2.391%	100.000%	68.584%	27.688%	0.403%	1.618%	1.706%	2.109%
District 20	42,193	34,019	5,792	311	763	1,308	1,420	32,656	26,514	4,151	269	577	1,145	1,168
	100.000%	80.627%	13.727%	0.737%	1.808%	3.100%	3.365%	100.000%	81.192%	12.711%	0.824%	1.767%	3.506%	3.577%
District 21	42,193	15,569	25,525	214	331	554	851	32,017	12,651	18,584	154	242	386	588
	100.000%	36.899%	60.496%	0.507%	0.784%	1.313%	2.017%	100.000%	39.513%	58.044%	0.481%	0.756%	1.206%	1.837%
District 22	43,757	32,898	7,487	414	1,258	1,700	2,730	34,459	25,901	5,782	321	971	1,484	2,416
	100.000%	75.183%	17.110%	0.946%	2.875%	3.885%	6.239%	100.000%	75.165%	16.779%	0.932%	2.818%	4.307%	7.011%
District 23	42,198	16,000	23,788	289	780	1,341	1,595	32,645	13,461	17,284	215	607	1,078	1,216
	100.000%	37.916%	56.372%	0.685%	1.848%	3.178%	3.780%	100.000%	41.234%	52.945%	0.659%	1.859%	3.302%	3.725%
District 24	45,588	35,239	5,169	397	3,593	1,190	1,667	34,895	27,620	3,541	287	2,620	827	1,109
	100.000%	77.299%	11.339%	0.871%	7.881%	2.610%	3.657%	100.000%	79.152%	10.148%	0.822%	7.508%	2.370%	3.178%
District 25	43,116	29,828	8,726	1,142	1,207	2,213	2,549	33,143	23,731	6,134	828	904	1,546	1,705
	100.000%	69.181%	20.238%	2.649%	2.799%	5.133%	5.912%	100.000%	71.602%	18.508%	2.498%	2.728%	4.665%	5.144%
District 26	42,325	11,994	28,402	598	470	861	1,094	31,928	10,112	20,358	468	350	640	771
	100.000%	28.338%	67.105%	1.413%	1.110%	2.034%	2.585%	100.000%	31.671%	63.762%	1.466%	1.096%	2.005%	2.415%
District 27	44,582	35,688	5,464	688	1,425	1,317	1,447	33,721	27,530	3,713	490	1,080	908	966
	100.000%	80.050%	12.256%	1.543%	3.196%	2.954%	3.246%	100.000%	81.641%	11.011%	1.453%	3.203%	2.693%	2.865%
District 28	42,715	28,501	11,727	439	841	1,207	1,510	32,848	22,445	8,336	384	622	1,061	1,271
	100.000%	66.724%	27.454%	1.028%	1.969%	2.826%	3.535%	100.000%	68.330%	25.377%	1.169%	1.894%	3.230%	3.869%
District 29	44,517	10,787	32,072	310	245	1,103	1,320	33,215	8,599	23,446	239	191	740	858
	100.000%	24.231%	72.044%	0.696%	0.550%	2.478%	2.965%	100.000%	25.889%	70.589%	0.720%	0.575%	2.228%	2.583%
District 30	43,672	27,906	10,157	1,436	1,287	2,886	4,057	32,510	21,368	7,112	1,040	935	2,055	2,690
	100.000%	63.899%	23.257%	3.288%	2.947%	6.608%	9.290%	100.000%	65.727%	21.876%	3.199%	2.876%	6.321%	8.274%
District 31	42,848	32,519	5,371	1,824	572	2,562	2,858	31,890	24,740	3,646	1,303	446	1,755	1,912
	100.000%	75.894%	12.535%	4.257%	1.335%	5.979%	6.670%	100.000%	77.579%	11.433%	4.086%	1.399%	5.503%	5.996%
District 32	45,416	36,101	6,202	379	1,602	1,132	2,429	34,483	27,558	4,587	284	1,118	936	2,104
	100.000%	79.490%	13.656%	0.835%	3.527%	2.493%	5.348%	100.000%	79.918%	13.302%	0.824%	3.242%	2.714%	6.102%
District 33	45,281	36,874	4,621	689	939	2,158	2,727	33,691	28,096	2,984	507	651	1,453	1,782
	100.000%	81.434%	10.205%	1.522%	2.074%	4.766%	6.022%	100.000%	83.393%	8.857%	1.505%	1.932%	4.313%	5.289%
District 34	43,608	7,792	33,504	463	325	1,524	1,844	32,675	6,623	24,412	334	243	1,063	1,206
	100.000%	17.868%	76.830%	1.062%	0.745%	3.495%	4.229%	100.000%	20.269%	74.712%	1.022%	0.744%	3.253%	3.691%
District 35	46,330	36,989	6,127	598	885	1,731	2,069	34,890	28,355	4,306	391	635	1,203	1,357
	100.000%	79.838%	13.225%	1.291%	1.910%	3.736%	4.466%	100.000%	81.270%	12.342%	1.121%	1.820%	3.448%	3.889%
District 36	45,954	31,195	8,863	2,465	710	2,721	3,214	35,732	25,266	6,112	1,809	559	1,986	2,264
	100.000%	67.883%	19.287%	5.364%	1.545%	5.921%	6.994%	100.000%	70.710%	17.105%	5.063%	1.564%	5.558%	6.336%

Total Population

Plan: 221ES-19 (Duplessis)

	Total Population	Total White	Total Black	Total Asian	Total American Indian	Total Other	Total Hispanic	VAP Total	VAP White	VAP Black	VAP Asian	VAP American Indian	VAP Other	VAP Hispanic Total
District 37	45,245	34,583	8,568	301	667	1,126	1,268	33,444	26,284	5,734	189	481	756	817
	100.000%	76.435%	18.937%	0.665%	1.474%	2.489%	2.803%	100.000%	78.591%	17.145%	0.565%	1.438%	2.260%	2.443%
District 38	43,958	29,633	12,575	255	380	1,115	1,203	33,062	22,848	8,871	191	277	875	931
	100.000%	67.412%	28.607%	0.580%	0.864%	2.537%	2.737%	100.000%	69.107%	26.831%	0.578%	0.838%	2.647%	2.816%
District 39	42,654	26,528	12,779	367	495	2,485	2,846	31,293	20,617	8,535	232	353	1,556	1,710
	100.000%	62.193%	29.960%	0.860%	1.161%	5.826%	6.672%	100.000%	65.884%	27.274%	0.741%	1.128%	4.972%	5.464%
District 40	45,140	17,433	26,072	261	283	1,091	1,167	33,696	13,927	18,660	190	194	725	727
	100.000%	38.620%	57.758%	0.578%	0.627%	2.417%	2.585%	100.000%	41.331%	55.377%	0.564%	0.576%	2.152%	2.158%
District 41	46,005	34,614	8,917	328	546	1,600	1,768	34,217	26,252	6,140	231	401	1,193	1,237
	100.000%	75.240%	19.383%	0.713%	1.187%	3.478%	3.843%	100.000%	76.722%	17.944%	0.675%	1.172%	3.487%	3.615%
District 42	46,162	35,152	9,183	265	458	1,104	1,307	34,579	27,132	6,236	189	329	693	806
	100.000%	76.149%	19.893%	0.574%	0.992%	2.392%	2.831%	100.000%	78.464%	18.034%	0.547%	0.951%	2.004%	2.331%
District 43	43,589	32,965	6,093	1,468	670	2,393	2,855	33,998	26,541	4,210	1,038	535	1,674	2,047
	100.000%	75.627%	13.978%	3.368%	1.537%	5.490%	6.550%	100.000%	78.066%	12.383%	3.053%	1.574%	4.924%	6.021%
District 44	42,324	13,854	25,948	473	362	1,687	2,009	32,870	11,977	19,098	380	254	1,161	1,340
	100.000%	32.733%	61.308%	1.118%	0.855%	3.986%	4.747%	100.000%	36.437%	58.102%	1.156%	0.773%	3.532%	4.077%
District 45	42,520	29,633	7,707	1,450	642	3,088	3,757	34,192	24,853	5,452	1,175	496	2,216	2,644
	100.000%	69.692%	18.126%	3.410%	1.510%	7.262%	8.836%	100.000%	72.687%	15.945%	3.436%	1.451%	6.481%	7.733%
District 46	45,371	32,193	10,685	524	502	1,467	1,705	34,370	25,271	7,353	348	380	1,018	1,138
	100.000%	70.955%	23.550%	1.155%	1.106%	3.233%	3.758%	100.000%	73.526%	21.394%	1.013%	1.106%	2.962%	3.311%
District 47	42,377	32,692	6,811	902	598	1,374	1,705	31,884	25,469	4,440	618	457	900	1,082
	100.000%	77.146%	16.072%	2.129%	1.411%	3.242%	4.023%	100.000%	79.880%	13.925%	1.938%	1.433%	2.823%	3.394%
District 48	44,028	32,528	7,020	1,744	658	2,078	2,452	31,797	24,020	4,729	1,152	459	1,437	1,698
	100.000%	73.880%	15.944%	3.961%	1.495%	4.720%	5.569%	100.000%	75.542%	14.872%	3.623%	1.444%	4.519%	5.340%
District 49	44,614	30,640	10,030	999	643	2,302	2,645	33,866	24,047	7,074	735	456	1,554	1,756
	100.000%	68.678%	22.482%	2.239%	1.441%	5.160%	5.929%	100.000%	71.006%	20.888%	2.170%	1.346%	4.589%	5.185%
District 50	45,889	28,201	13,319	492	1,436	2,441	2,857	34,898	22,501	9,395	316	1,015	1,671	1,925
	100.000%	61.455%	29.024%	1.072%	3.129%	5.319%	6.226%	100.000%	64.476%	26.921%	0.905%	2.908%	4.788%	5.516%
District 51	42,624	24,983	9,850	871	3,350	3,570	4,131	32,163	19,985	6,895	644	2,316	2,323	2,629
	100.000%	58.613%	23.109%	2.043%	7.859%	8.376%	9.692%	100.000%	62.137%	21.438%	2.002%	7.201%	7.223%	8.174%
District 52	43,907	30,407	7,263	882	2,670	2,685	3,230	33,293	24,239	4,856	601	1,787	1,810	2,102
	100.000%	69.253%	16.542%	2.009%	6.081%	6.115%	7.356%	100.000%	72.805%	14.586%	1.805%	5.367%	5.437%	6.314%
District 53	44,292	28,887	8,697	577	3,644	2,487	2,960	33,160	22,907	5,790	443	2,345	1,675	1,875
	100.000%	65.219%	19.636%	1.303%	8.227%	5.615%	6.683%	100.000%	69.080%	17.461%	1.336%	7.072%	5.051%	5.654%
District 54	45,219	36,651	2,501	543	2,806	2,718	3,295	34,330	28,823	1,499	385	1,851	1,772	2,088
	100.000%	81.052%	5.531%	1.201%	6.205%	6.011%	7.287%	100.000%	83.959%	4.366%	1.121%	5.392%	5.162%	6.082%

Total Population

Plan: 221ES-19 (Duplessis)

	Total Population	Total White	Total Black	Total Asian	Total American Indian	Total Other	Total Hispanic	VAP Total	VAP White	VAP Black	VAP Asian	VAP American Indian	VAP Other	VAP Hispanic Total
District 55	44,769	29,348	12,708	410	763	1,540	1,808	34,600	23,512	9,193	290	504	1,101	1,292
	100.000%	65.554%	28.386%	0.916%	1.704%	3.440%	4.039%	100.000%	67.954%	26.569%	0.838%	1.457%	3.182%	3.734%
District 56	44,865	30,393	9,687	751	837	3,197	3,943	33,930	23,791	6,868	479	589	2,203	2,586
	100.000%	67.743%	21.591%	1.674%	1.866%	7.126%	8.789%	100.000%	70.118%	20.242%	1.412%	1.736%	6.493%	7.622%
District 57	42,285	13,471	25,497	466	473	2,378	3,150	31,923	11,001	18,523	363	362	1,674	2,127
	100.000%	31.858%	60.298%	1.102%	1.119%	5.624%	7.449%	100.000%	34.461%	58.024%	1.137%	1.134%	5.244%	6.663%
District 58	46,401	16,555	27,713	215	290	1,628	1,998	34,873	13,353	20,041	146	202	1,131	1,343
	100.000%	35.678%	59.725%	0.463%	0.625%	3.509%	4.306%	100.000%	38.290%	57.469%	0.419%	0.579%	3.243%	3.851%
District 59	43,198	29,158	8,652	1,289	757	3,342	3,814	30,706	21,268	5,910	843	512	2,173	2,457
	100.000%	67.498%	20.029%	2.984%	1.752%	7.736%	8.829%	100.000%	69.263%	19.247%	2.745%	1.667%	7.077%	8.002%
District 60	44,088	25,151	16,667	259	412	1,599	1,942	35,140	20,811	12,514	177	327	1,311	1,557
	100.000%	57.047%	37.804%	0.587%	0.934%	3.627%	4.405%	100.000%	59.223%	35.612%	0.504%	0.931%	3.731%	4.431%
District 61	43,103	9,443	30,729	840	312	1,779	2,098	33,125	8,289	22,659	626	255	1,296	1,552
	100.000%	21.908%	71.292%	1.949%	0.724%	4.127%	4.867%	100.000%	25.023%	68.405%	1.890%	0.770%	3.912%	4.685%
District 62	43,508	24,718	16,890	404	593	903	1,037	33,423	19,550	12,496	267	429	681	731
	100.000%	56.813%	38.820%	0.929%	1.363%	2.075%	2.383%	100.000%	58.493%	37.387%	0.799%	1.284%	2.038%	2.187%
District 63	43,103	7,726	33,959	266	232	920	1,051	32,983	6,386	25,513	177	184	723	826
	100.000%	17.925%	78.786%	0.617%	0.538%	2.134%	2.438%	100.000%	19.361%	77.352%	0.537%	0.558%	2.192%	2.504%
District 64	43,443	35,954	4,454	322	1,077	1,636	1,769	32,214	27,062	3,056	209	816	1,071	1,130
	100.000%	82.761%	10.253%	0.741%	2.479%	3.766%	4.072%	100.000%	84.007%	9.487%	0.649%	2.533%	3.325%	3.508%
District 65	42,867	21,966	14,497	1,678	587	4,139	4,617	32,203	17,842	9,880	1,249	460	2,772	3,050
	100.000%	51.242%	33.819%	3.914%	1.369%	9.655%	10.771%	100.000%	55.405%	30.680%	3.879%	1.428%	8.608%	9.471%
District 66	45,212	31,798	7,839	2,313	600	2,662	3,033	34,183	24,926	5,397	1,557	456	1,847	2,065
	100.000%	70.331%	17.338%	5.116%	1.327%	5.888%	6.708%	100.000%	72.919%	15.789%	4.555%	1.334%	5.403%	6.041%
District 67	44,956	14,493	27,509	1,406	282	1,266	1,917	37,398	13,699	21,122	1,260	245	1,072	1,617
	100.000%	32.238%	61.191%	3.128%	0.627%	2.816%	4.264%	100.000%	36.630%	56.479%	3.369%	0.655%	2.866%	4.324%
District 68	44,712	29,335	10,332	1,965	570	2,510	2,840	36,516	24,705	7,885	1,520	465	1,941	2,144
	100.000%	65.609%	23.108%	4.395%	1.275%	5.614%	6.352%	100.000%	67.655%	21.593%	4.163%	1.273%	5.315%	5.871%
District 69	44,450	26,325	11,478	2,343	604	3,700	4,196	34,805	21,781	8,284	1,691	468	2,581	2,867
	100.000%	59.224%	25.822%	5.271%	1.359%	8.324%	9.440%	100.000%	62.580%	23.801%	4.858%	1.345%	7.416%	8.237%
District 70	46,218	26,685	12,181	2,702	597	4,053	4,904	37,980	22,989	9,396	2,239	462	2,894	3,501
	100.000%	57.737%	26.356%	5.846%	1.292%	8.769%	10.611%	100.000%	60.529%	24.739%	5.895%	1.216%	7.620%	9.218%
District 71	43,110	33,578	4,639	731	859	3,303	3,787	32,235	25,994	3,026	495	629	2,091	2,313
	100.000%	77.889%	10.761%	1.696%	1.993%	7.662%	8.785%	100.000%	80.639%	9.387%	1.536%	1.951%	6.487%	7.175%
District 72	43,415	17,221	24,372	230	450	1,142	1,423	33,019	14,180	17,538	168	343	790	956
	100.000%	39.666%	56.137%	0.530%	1.037%	2.630%	3.278%	100.000%	42.945%	53.115%	0.509%	1.039%	2.393%	2.895%

Total Population

Plan: 221ES-19 (Duplessis)

	Total Population	Total White	Total Black	Total Asian	Total American Indian	Total Other	Total Hispanic	VAP Total	VAP White	VAP Black	VAP Asian	VAP American Indian	VAP Other	VAP Hispanic Total
District 73	45,719	32,908	9,171	501	987	2,152	2,480	34,600	25,880	6,157	330	733	1,500	1,632
	100.000%	71.979%	20.059%	1.096%	2.159%	4.707%	5.424%	100.000%	74.798%	17.795%	0.954%	2.118%	4.335%	4.717%
District 74	45,194	36,913	4,528	335	1,052	2,366	2,661	35,284	29,427	3,137	234	769	1,717	1,868
	100.000%	81.677%	10.019%	0.741%	2.328%	5.235%	5.888%	100.000%	83.400%	8.891%	0.663%	2.179%	4.866%	5.294%
District 75	45,463	29,943	13,434	216	736	1,134	1,410	34,951	23,743	9,732	154	561	761	901
	100.000%	65.862%	29.549%	0.475%	1.619%	2.494%	3.101%	100.000%	67.932%	27.845%	0.441%	1.605%	2.177%	2.578%
District 76	45,461	27,065	13,280	1,485	924	2,707	3,370	34,361	21,586	9,083	1,114	685	1,893	2,293
	100.000%	59.535%	29.212%	3.267%	2.033%	5.955%	7.413%	100.000%	62.821%	26.434%	3.242%	1.994%	5.509%	6.673%
District 77	45,906	36,974	3,989	882	897	3,164	3,594	34,011	27,874	2,749	607	616	2,165	2,449
	100.000%	80.543%	8.689%	1.921%	1.954%	6.892%	7.829%	100.000%	81.956%	8.083%	1.785%	1.811%	6.366%	7.201%
District 78	46,347	32,183	4,622	1,548	920	7,074	8,626	37,163	26,883	3,365	1,138	700	5,077	6,057
	100.000%	69.439%	9.973%	3.340%	1.985%	15.263%	18.612%	100.000%	72.338%	9.055%	3.062%	1.884%	13.661%	16.298%
District 79	45,579	27,198	5,976	3,506	648	8,251	10,343	35,828	22,474	4,170	2,626	483	6,075	7,480
	100.000%	59.672%	13.111%	7.692%	1.422%	18.103%	22.692%	100.000%	62.727%	11.639%	7.329%	1.348%	16.956%	20.878%
District 80	45,711	27,775	7,831	1,957	748	7,400	9,357	36,916	23,760	5,752	1,542	561	5,301	6,680
	100.000%	60.762%	17.132%	4.281%	1.636%	16.189%	20.470%	100.000%	64.362%	15.581%	4.177%	1.520%	14.360%	18.095%
District 81	43,388	33,847	6,342	436	758	2,005	2,118	32,732	26,187	4,345	269	576	1,355	1,348
	100.000%	78.010%	14.617%	1.005%	1.747%	4.621%	4.882%	100.000%	80.004%	13.274%	0.822%	1.760%	4.140%	4.118%
District 82	46,416	33,890	5,586	1,521	788	4,631	5,699	38,410	28,740	4,434	1,154	598	3,484	4,222
	100.000%	73.014%	12.035%	3.277%	1.698%	9.977%	12.278%	100.000%	74.824%	11.544%	3.004%	1.557%	9.071%	10.992%
District 83	43,956	13,203	25,303	1,485	588	3,377	4,559	33,127	11,018	18,076	1,199	475	2,359	3,131
	100.000%	30.037%	57.564%	3.378%	1.338%	7.683%	10.372%	100.000%	33.260%	54.566%	3.619%	1.434%	7.121%	9.452%
District 84	42,957	26,072	8,982	2,756	1,259	3,888	5,022	33,555	21,263	6,468	2,075	951	2,798	3,509
	100.000%	60.693%	20.909%	6.416%	2.931%	9.051%	11.691%	100.000%	63.368%	19.276%	6.184%	2.834%	8.339%	10.457%
District 85	45,477	16,167	17,389	2,247	1,045	8,629	10,802	34,196	13,440	12,534	1,763	786	5,673	7,108
	100.000%	35.550%	38.237%	4.941%	2.298%	18.974%	23.753%	100.000%	39.303%	36.653%	5.156%	2.299%	16.590%	20.786%
District 86	46,026	28,604	13,236	708	919	2,559	3,167	35,656	23,373	9,272	573	692	1,746	2,143
	100.000%	62.147%	28.758%	1.538%	1.997%	5.560%	6.881%	100.000%	65.551%	26.004%	1.607%	1.941%	4.897%	6.010%
District 87	46,106	9,730	28,018	3,541	478	4,339	5,611	34,861	8,176	20,477	2,761	371	3,076	3,922
	100.000%	21.104%	60.769%	7.680%	1.037%	9.411%	12.170%	100.000%	23.453%	58.739%	7.920%	1.064%	8.824%	11.250%
District 88	43,702	33,084	6,156	450	819	3,193	3,785	32,188	25,198	4,043	300	585	2,062	2,391
	100.000%	75.704%	14.086%	1.030%	1.874%	7.306%	8.661%	100.000%	78.284%	12.561%	0.932%	1.817%	6.406%	7.428%
District 89	46,456	39,383	1,923	1,213	765	3,172	3,588	35,531	30,601	1,321	808	569	2,232	2,471
	100.000%	84.775%	4.139%	2.611%	1.647%	6.828%	7.723%	100.000%	86.125%	3.718%	2.274%	1.601%	6.282%	6.954%
District 90	46,558	31,163	10,048	1,018	1,192	3,137	3,833	36,012	25,149	6,943	717	915	2,288	2,640
	100.000%	66.934%	21.582%	2.187%	2.560%	6.738%	8.233%	100.000%	69.835%	19.280%	1.991%	2.541%	6.353%	7.331%

Total Population

Plan: 221ES-19 (Duplessis)

	Total Population	Total White	Total Black	Total Asian	Total American Indian	Total Other	Total Hispanic	VAP Total	VAP White	VAP Black	VAP Asian	VAP American Indian	VAP Other	VAP Hispanic Total
District 91	42,508	19,571	18,417	1,155	557	2,808	3,844	35,352	17,328	14,399	1,008	449	2,168	2,867
	100.000%	46.041%	43.326%	2.717%	1.310%	6.606%	9.043%	100.000%	49.016%	40.730%	2.851%	1.270%	6.133%	8.110%
District 92	43,741	17,092	13,798	1,561	763	10,527	12,973	33,521	13,931	10,346	1,161	566	7,517	9,122
	100.000%	39.075%	31.545%	3.569%	1.744%	24.067%	29.659%	100.000%	41.559%	30.864%	3.464%	1.688%	22.425%	27.213%
District 93	44,224	13,723	26,917	983	526	2,075	2,758	36,953	12,998	20,916	912	424	1,703	2,159
	100.000%	31.031%	60.865%	2.223%	1.189%	4.692%	6.236%	100.000%	35.174%	56.602%	2.468%	1.147%	4.609%	5.843%
District 94	45,681	32,609	4,468	2,510	610	5,484	6,798	35,741	26,258	3,293	1,854	455	3,881	4,782
	100.000%	71.384%	9.781%	5.495%	1.335%	12.005%	14.881%	100.000%	73.467%	9.214%	5.187%	1.273%	10.859%	13.380%
District 95	43,572	35,482	4,450	425	942	2,273	2,527	31,917	26,560	2,896	263	700	1,498	1,533
	100.000%	81.433%	10.213%	0.975%	2.162%	5.217%	5.800%	100.000%	83.216%	9.074%	0.824%	2.193%	4.693%	4.803%
District 96	43,193	15,230	25,387	995	355	1,226	1,540	32,408	12,445	18,077	777	253	856	1,066
	100.000%	35.260%	58.776%	2.304%	0.822%	2.838%	3.565%	100.000%	38.401%	55.779%	2.398%	0.781%	2.641%	3.289%
District 97	45,226	8,953	33,205	827	362	1,879	2,597	36,375	7,687	26,316	663	302	1,407	1,911
	100.000%	19.796%	73.420%	1.829%	0.800%	4.155%	5.742%	100.000%	21.133%	72.346%	1.823%	0.830%	3.868%	5.254%
District 98	43,431	30,858	7,785	1,656	521	2,611	5,210	37,340	26,801	6,639	1,352	427	2,121	4,583
	100.000%	71.051%	17.925%	3.813%	1.200%	6.012%	11.996%	100.000%	71.776%	17.780%	3.621%	1.144%	5.680%	12.274%
District 99	46,409	6,273	37,784	419	277	1,656	2,262	34,279	5,792	26,755	327	226	1,179	1,585
	100.000%	13.517%	81.415%	0.903%	0.597%	3.568%	4.874%	100.000%	16.897%	78.051%	0.954%	0.659%	3.439%	4.624%
District 100	44,196	1,566	36,204	4,476	195	1,755	2,713	32,589	1,323	26,432	3,586	145	1,103	1,648
	100.000%	3.543%	81.917%	10.128%	0.441%	3.971%	6.139%	100.000%	4.060%	81.107%	11.004%	0.445%	3.385%	5.057%
District 101	44,627	8,647	29,139	2,431	377	4,033	4,589	33,200	7,589	20,753	1,864	295	2,699	3,044
	100.000%	19.376%	65.295%	5.447%	0.845%	9.037%	10.283%	100.000%	22.858%	62.509%	5.614%	0.889%	8.130%	9.169%
District 102	43,158	9,355	29,527	1,167	385	2,724	3,583	32,779	8,090	21,507	961	291	1,930	2,428
	100.000%	21.676%	68.416%	2.704%	0.892%	6.312%	8.302%	100.000%	24.680%	65.612%	2.932%	0.888%	5.888%	7.407%
District 103	43,928	24,628	12,324	1,386	950	4,640	6,020	31,920	19,114	7,956	985	691	3,174	4,035
	100.000%	56.064%	28.055%	3.155%	2.163%	10.563%	13.704%	100.000%	59.881%	24.925%	3.086%	2.165%	9.944%	12.641%
District 104	45,611	33,075	6,869	918	1,073	3,676	4,197	35,147	26,257	4,862	654	786	2,588	2,856
	100.000%	72.515%	15.060%	2.013%	2.353%	8.059%	9.202%	100.000%	74.706%	13.833%	1.861%	2.236%	7.363%	8.126%
District 105	44,298	20,641	16,364	3,043	855	3,395	4,165	33,303	15,913	12,026	2,331	634	2,399	2,804
	100.000%	46.596%	36.941%	6.869%	1.930%	7.664%	9.402%	100.000%	47.782%	36.111%	6.999%	1.904%	7.204%	8.420%
Grand Total	4,657,757	2,657,652	1,543,119	107,288	87,060	262,638	322,549	3,570,548	2,124,511	1,115,769	80,416	64,240	185,612	223,662
	100.000%	57.059%	33.130%	2.303%	1.869%	5.639%	6.925%	100.000%	59.501%	31.249%	2.252%	1.799%	5.198%	6.264%

Voter Registration

Plan: 221ES-19 (Duplessis)

	Reg Total Dec 2021	Reg White Dec 2021	Reg Black Dec 2021	Reg Other Dec 2021	Reg Dem Total Dec 2021	Reg Rep Total Dec 2021	Reg Other Total Dec 2021
District 1	28,970	21,047	6,800	1,123	8,709	12,984	7,277
	81.230%	72.651%	23.473%	3.876%	30.062%	44.819%	25.119%
District 2	26,320	5,117	19,993	1,210	17,176	2,433	6,711
	79.394%	19.441%	75.961%	4.597%	65.258%	9.244%	25.498%
District 3	25,920	5,798	19,154	968	16,503	3,198	6,219
	80.400%	22.369%	73.897%	3.735%	63.669%	12.338%	23.993%
District 4	26,297	5,965	19,307	1,025	16,888	3,546	5,863
	79.399%	22.683%	73.419%	3.898%	64.220%	13.484%	22.295%
District 5	26,881	10,175	14,275	2,431	18,051	1,537	7,293
	75.190%	37.852%	53.104%	9.044%	67.152%	5.718%	27.131%
District 6	29,224	22,946	4,462	1,816	8,473	12,712	8,039
	79.612%	78.518%	15.268%	6.214%	28.993%	43.498%	27.508%
District 7	31,490	24,156	5,907	1,427	8,647	15,138	7,705
	89.123%	76.710%	18.758%	4.532%	27.460%	48.072%	24.468%
District 8	25,061	18,193	5,292	1,576	6,389	12,136	6,536
	73.577%	72.595%	21.116%	6.289%	25.494%	48.426%	26.080%
District 9	25,148	18,677	4,937	1,534	6,527	11,346	7,275
	73.513%	74.268%	19.632%	6.100%	25.954%	45.117%	28.929%
District 10	28,540	19,494	8,382	664	10,279	11,374	6,887
	80.376%	68.304%	29.369%	2.327%	36.016%	39.853%	24.131%
District 11	22,134	8,610	12,917	607	11,721	5,222	5,191
	64.680%	38.899%	58.358%	2.742%	52.955%	23.593%	23.453%
District 12	29,948	23,418	5,544	986	8,340	14,425	7,183
	84.618%	78.196%	18.512%	3.292%	27.848%	48.167%	23.985%
District 13	28,227	20,290	7,320	617	9,811	11,813	6,603
	80.554%	71.882%	25.933%	2.186%	34.758%	41.850%	23.392%
District 14	28,160	21,623	5,442	1,095	7,543	14,007	6,610
	85.851%	76.786%	19.325%	3.888%	26.786%	49.741%	23.473%
District 15	27,543	25,337	1,291	915	4,375	15,794	7,374
	85.609%	91.991%	4.687%	3.322%	15.884%	57.343%	26.773%
District 16	25,463	7,577	17,080	806	14,860	4,628	5,975
	79.684%	29.757%	67.078%	3.165%	58.359%	18.175%	23.465%
District 17	26,182	6,835	18,483	864	15,673	3,980	6,529
	79.862%	26.106%	70.594%	3.300%	59.862%	15.201%	24.937%
District 18	25,584	16,171	8,864	549	12,558	7,181	5,845
	72.131%	63.207%	34.647%	2.146%	49.085%	28.068%	22.846%
District 19	29,644	20,809	8,362	473	10,333	12,380	6,931
	89.841%	70.196%	28.208%	1.596%	34.857%	41.762%	23.381%
District 20	28,418	24,751	3,297	370	7,953	14,004	6,461
	87.022%	87.096%	11.602%	1.302%	27.986%	49.279%	22.736%
District 21	28,111	10,741	16,994	376	16,378	6,125	5,608
	87.800%	38.209%	60.453%	1.338%	58.262%	21.789%	19.949%
District 22	26,997	22,420	3,806	771	7,615	12,595	6,787
	78.345%	83.046%	14.098%	2.856%	28.207%	46.653%	25.140%
District 23	26,550	10,497	14,939	1,114	14,607	5,934	6,009
	81.329%	39.537%	56.267%	4.196%	55.017%	22.350%	22.633%
District 24	29,521	24,814	2,675	2,032	8,235	13,798	7,488
	84.600%	84.055%	9.061%	6.883%	27.895%	46.740%	25.365%
District 25	27,593	21,137	4,965	1,491	8,567	11,990	7,036
	83.254%	76.603%	17.994%	5.404%	31.048%	43.453%	25.499%
District 26	24,866	7,586	16,282	998	14,466	3,993	6,407
	77.881%	30.508%	65.479%	4.014%	58.176%	16.058%	25.766%
District 27	27,717	24,109	2,528	1,080	6,391	13,868	7,458
	82.195%	86.983%	9.121%	3.897%	23.058%	50.034%	26.908%
District 28	25,604	18,671	6,313	620	11,324	8,371	5,909
	77.947%	72.922%	24.656%	2.421%	44.227%	32.694%	23.078%
District 29	29,921	7,764	21,431	726	19,156	4,339	6,426
	90.083%	25.948%	71.625%	2.426%	64.022%	14.502%	21.477%
District 30	20,135	13,500	4,761	1,874	6,119	7,606	6,410
	61.935%	67.047%	23.645%	9.307%	30.390%	37.775%	31.835%
District 31	27,244	22,940	2,682	1,622	6,090	13,362	7,792
	85.431%	84.202%	9.844%	5.954%	22.354%	49.046%	28.601%
District 32	26,165	22,252	2,857	1,056	7,859	11,445	6,861
	75.878%	85.045%	10.919%	4.036%	30.036%	43.742%	26.222%
District 33	25,624	22,657	1,949	1,018	6,965	10,637	8,022
	76.056%	88.421%	7.606%	3.973%	27.182%	41.512%	31.307%
District 34	23,598	3,959	18,618	1,021	16,006	1,955	5,637
	72.220%	16.777%	78.897%	4.327%	67.828%	8.285%	23.888%
District 35	27,901	23,777	3,006	1,118	7,288	12,484	8,129
	79.968%	85.219%	10.774%	4.007%	26.121%	44.744%	29.135%

Voter Registration

Plan: 221ES-19 (Duplessis)

	Reg Total Dec 2021	Reg White Dec 2021	Reg Black Dec 2021	Reg Other Dec 2021	Reg Dem Total Dec 2021	Reg Rep Total Dec 2021	Reg Other Total Dec 2021
District 36	24,468	19,676	3,248	1,544	7,087	10,471	6,910
	68.476%	80.415%	13.274%	6.310%	28.964%	42.795%	28.241%
District 37	26,503	21,493	4,325	685	8,864	10,170	7,469
	79.246%	81.096%	16.319%	2.585%	33.445%	38.373%	28.182%
District 38	29,810	21,104	8,184	522	13,513	10,263	6,034
	90.164%	70.795%	27.454%	1.751%	45.330%	34.428%	20.242%
District 39	26,029	17,973	6,997	1,059	9,331	9,280	7,418
	83.178%	69.050%	26.882%	4.069%	35.848%	35.653%	28.499%
District 40	29,774	12,127	16,877	770	17,209	6,362	6,203
	88.361%	40.730%	56.684%	2.586%	57.799%	21.368%	20.834%
District 41	29,638	23,762	5,158	718	10,287	12,082	7,269
	86.618%	80.174%	17.403%	2.423%	34.709%	40.765%	24.526%
District 42	29,526	23,529	5,421	576	11,340	10,909	7,277
	85.387%	79.689%	18.360%	1.951%	38.407%	36.947%	24.646%
District 43	29,159	24,676	2,678	1,805	6,004	15,235	7,920
	85.767%	84.626%	9.184%	6.190%	20.591%	52.248%	27.161%
District 44	27,090	9,485	16,404	1,201	15,068	4,567	7,455
	82.416%	35.013%	60.554%	4.433%	55.622%	16.859%	27.519%
District 45	26,735	21,524	3,513	1,698	7,848	10,678	8,209
	78.191%	80.509%	13.140%	6.351%	29.355%	39.940%	30.705%
District 46	30,779	23,469	6,485	825	10,968	12,204	7,607
	89.552%	76.250%	21.070%	2.680%	35.635%	39.650%	24.715%
District 47	26,735	22,432	3,493	810	9,075	10,393	7,267
	83.851%	83.905%	13.065%	3.030%	33.944%	38.874%	27.182%
District 48	26,737	21,764	3,482	1,491	5,846	13,379	7,512
	84.087%	81.400%	13.023%	5.577%	21.865%	50.039%	28.096%
District 49	28,907	21,417	6,395	1,095	10,643	10,618	7,646
	85.357%	74.089%	22.123%	3.788%	36.818%	36.732%	26.450%
District 50	29,527	20,272	8,024	1,231	10,448	11,271	7,808
	84.609%	68.656%	27.175%	4.169%	35.385%	38.172%	26.444%
District 51	23,114	16,013	5,055	2,046	7,797	8,241	7,076
	71.865%	69.278%	21.870%	8.852%	33.733%	35.654%	30.613%
District 52	25,465	20,536	3,197	1,732	6,102	12,132	7,231
	76.488%	80.644%	12.554%	6.801%	23.962%	47.642%	28.396%
District 53	25,042	18,616	4,549	1,877	7,621	9,676	7,745
	75.519%	74.339%	18.165%	7.495%	30.433%	38.639%	30.928%
District 54	26,980	24,548	947	1,485	8,215	11,160	7,605
	78.590%	90.986%	3.510%	5.504%	30.448%	41.364%	28.188%
District 55	27,016	20,201	5,968	847	9,724	10,132	7,160
	78.081%	74.774%	22.091%	3.135%	35.993%	37.504%	26.503%
District 56	30,442	22,677	6,035	1,730	9,970	12,119	8,353
	89.720%	74.492%	19.825%	5.683%	32.751%	39.810%	27.439%
District 57	27,585	9,267	16,822	1,496	16,317	4,748	6,520
	86.411%	33.594%	60.982%	5.423%	59.152%	17.212%	23.636%
District 58	31,836	11,758	19,276	802	20,737	5,275	5,824
	91.291%	36.933%	60.548%	2.519%	65.137%	16.569%	18.294%
District 59	26,972	20,088	5,044	1,840	7,276	12,019	7,677
	87.840%	74.477%	18.701%	6.822%	26.976%	44.561%	28.463%
District 60	30,006	17,554	11,917	535	16,718	7,324	5,964
	85.390%	58.502%	39.715%	1.783%	55.716%	24.408%	19.876%
District 61	25,959	6,731	17,926	1,302	16,817	2,842	6,300
	78.367%	25.929%	69.055%	5.016%	64.783%	10.948%	24.269%
District 62	30,036	17,612	11,492	932	13,048	10,186	6,802
	89.866%	58.636%	38.261%	3.103%	43.441%	33.913%	22.646%
District 63	28,002	5,322	21,864	816	18,992	3,056	5,954
	84.898%	19.006%	78.080%	2.914%	67.824%	10.914%	21.263%
District 64	28,743	25,232	2,669	842	6,241	15,087	7,415
	89.225%	87.785%	9.286%	2.929%	21.713%	52.489%	25.798%
District 65	24,947	16,236	7,056	1,655	8,803	9,644	6,500
	77.468%	65.082%	28.284%	6.634%	35.287%	38.658%	26.055%
District 66	30,617	24,269	4,188	2,160	7,048	15,412	8,157
	89.568%	79.266%	13.679%	7.055%	23.020%	50.338%	26.642%
District 67	21,848	5,090	15,542	1,216	13,941	2,063	5,844
	58.420%	23.297%	71.137%	5.566%	63.809%	9.443%	26.748%
District 68	30,284	22,242	6,046	1,996	10,273	11,657	8,354
	82.934%	73.445%	19.964%	6.591%	33.922%	38.492%	27.586%
District 69	27,380	19,832	5,450	2,098	8,422	11,172	7,786
	78.667%	72.432%	19.905%	7.663%	30.760%	40.804%	28.437%
District 70	26,238	17,550	6,524	2,164	9,786	8,904	7,548
	69.084%	66.888%	24.865%	8.248%	37.297%	33.936%	28.767%

Voter Registration

Plan: 221ES-19 (Duplessis)

	Reg Total Dec 2021	Reg White Dec 2021	Reg Black Dec 2021	Reg Other Dec 2021	Reg Dem Total Dec 2021	Reg Rep Total Dec 2021	Reg Other Total Dec 2021
District 71	24,973	21,943	1,945	1,085	4,892	12,808	7,273
	77.472%	87.867%	7.788%	4.345%	19.589%	51.287%	29.123%
District 72	28,580	12,082	15,795	703	16,153	6,223	6,204
	86.556%	42.274%	55.266%	2.460%	56.519%	21.774%	21.707%
District 73	27,538	22,019	4,403	1,116	7,363	12,046	8,129
	79.590%	79.959%	15.989%	4.053%	26.738%	43.743%	29.519%
District 74	31,550	27,784	2,430	1,336	7,179	15,212	9,159
	89.417%	88.063%	7.702%	4.235%	22.754%	48.216%	29.030%
District 75	27,587	18,835	8,102	650	11,445	9,545	6,597
	78.931%	68.275%	29.369%	2.356%	41.487%	34.600%	23.913%
District 76	28,939	19,320	7,240	2,379	9,079	10,994	8,866
	84.220%	66.761%	25.018%	8.221%	31.373%	37.990%	30.637%
District 77	31,024	27,082	2,030	1,912	5,509	16,787	8,728
	91.218%	87.294%	6.543%	6.163%	17.757%	54.110%	28.133%
District 78	29,600	24,850	1,675	3,075	7,653	13,048	8,899
	79.649%	83.953%	5.659%	10.389%	25.855%	44.081%	30.064%
District 79	28,657	20,690	2,642	5,325	7,666	12,661	8,330
	79.985%	72.199%	9.219%	18.582%	26.751%	44.181%	29.068%
District 80	25,615	20,089	2,802	2,724	7,727	10,219	7,669
	69.387%	78.427%	10.939%	10.634%	30.166%	39.895%	29.939%
District 81	27,684	22,778	4,010	896	8,460	11,698	7,526
	84.578%	82.279%	14.485%	3.237%	30.559%	42.255%	27.185%
District 82	30,765	25,324	2,801	2,640	8,864	12,641	9,260
	80.096%	82.314%	9.105%	8.581%	28.812%	41.089%	30.099%
District 83	27,728	9,200	16,022	2,506	15,631	3,894	8,203
	83.702%	33.179%	57.783%	9.038%	56.373%	14.044%	29.584%
District 84	27,642	19,041	5,388	3,213	9,813	8,988	8,841
	82.378%	68.884%	19.492%	11.624%	35.500%	32.516%	31.984%
District 85	23,210	11,145	8,486	3,579	10,407	5,556	7,247
	67.873%	48.018%	36.562%	15.420%	44.838%	23.938%	31.224%
District 86	23,498	17,822	4,673	1,003	7,463	8,965	7,070
	65.902%	75.845%	19.887%	4.268%	31.760%	38.152%	30.088%
District 87	25,752	5,850	16,333	3,569	15,480	3,086	7,186
	73.871%	22.717%	63.424%	13.859%	60.112%	11.984%	27.905%
District 88	27,593	23,317	3,006	1,270	7,908	11,516	8,169
	85.724%	84.503%	10.894%	4.603%	28.659%	41.735%	29.605%
District 89	32,986	29,823	931	2,232	5,035	18,241	9,710
	92.837%	90.411%	2.822%	6.767%	15.264%	55.299%	29.437%
District 90	30,297	22,549	5,621	2,127	8,405	12,238	9,654
	84.130%	74.427%	18.553%	7.020%	27.742%	40.393%	31.865%
District 91	30,330	14,337	13,238	2,755	18,767	2,979	8,584
	85.794%	47.270%	43.647%	9.083%	61.876%	9.822%	28.302%
District 92	24,772	11,597	8,884	4,291	10,978	6,279	7,515
	73.900%	46.815%	35.863%	17.322%	44.316%	25.347%	30.337%
District 93	31,018	10,496	17,984	2,538	20,547	2,080	8,391
	83.939%	33.838%	57.979%	8.182%	66.242%	6.706%	27.052%
District 94	29,180	24,351	1,789	3,040	8,700	11,572	8,908
	81.643%	83.451%	6.131%	10.418%	29.815%	39.657%	30.528%
District 95	25,238	22,546	1,797	895	5,570	12,158	7,510
	79.074%	89.334%	7.120%	3.546%	22.070%	48.173%	29.757%
District 96	26,983	10,081	15,943	959	14,834	5,552	6,597
	83.260%	37.361%	59.085%	3.554%	54.975%	20.576%	24.449%
District 97	31,594	5,975	23,508	2,111	23,318	1,497	6,779
	86.856%	18.912%	74.407%	6.682%	73.805%	4.738%	21.457%
District 98	30,537	21,891	5,257	3,389	16,310	5,124	9,103
	81.781%	71.687%	17.215%	11.098%	53.411%	16.780%	29.810%
District 99	29,086	5,093	22,339	1,654	21,822	811	6,453
	84.851%	17.510%	76.803%	5.687%	75.026%	2.788%	22.186%
District 100	27,244	994	22,823	3,427	20,112	1,332	5,800
	83.599%	3.649%	83.773%	12.579%	73.822%	4.889%	21.289%
District 101	24,763	6,452	16,340	1,971	15,135	3,683	5,945
	74.587%	26.055%	65.986%	7.959%	61.119%	14.873%	24.008%
District 102	27,538	6,813	18,324	2,401	18,076	2,730	6,732
	84.011%	24.740%	66.541%	8.719%	65.640%	9.914%	24.446%
District 103	25,746	18,318	5,497	1,931	10,352	6,663	8,731
	80.658%	71.149%	21.351%	7.500%	40.208%	25.880%	33.912%
District 104	30,458	24,493	3,859	2,106	7,335	13,793	9,330
	86.659%	80.416%	12.670%	6.914%	24.082%	45.285%	30.632%
District 105	26,011	13,119	9,665	3,227	11,762	7,090	7,159
	78.104%	50.436%	37.157%	12.406%	45.219%	27.258%	27.523%
Grand Total	2,894,346	1,827,989	902,748	163,609	1,161,004	968,780	764,562

Splits

Plan: 221ES-19 (Duplessis)

	Total Population	Total White	Total Black	Total Asian	Total American Indian	Total Other	VAP Total	VAP White	VAP Black	VAP Asian	VAP American Indian	VAP Other	Reg Total Dec 2021	Reg White Dec 2021	Reg Black Dec 2021	Reg Other Dec 2021
District 1																
*Bossier	10,107	6,929	2,461	184	236	297	7,577	5,128	1,982	105	170	192	5,775	4,289	1,241	245
*Caddo	36,256	24,404	9,235	269	1,043	1,305	28,087	19,536	6,742	185	766	858	23,195	16,758	5,559	878
District 1	46,363	31,333	11,696	453	1,279	1,602	35,664	24,664	8,724	290	936	1,050	28,970	21,047	6,800	1,123
	100.000%	67.582%	25.227%	0.977%	2.759%	3.455%	100.000%	69.157%	24.462%	0.813%	2.624%	2.944%	81.230%	72.651%	23.473%	3.876%
District 2																
*Bossier	3,509	1,309	1,415	84	98	603	2,565	1,091	911	75	88	400	1,277	621	547	109
*Caddo	39,845	7,130	30,732	441	375	1,167	30,586	6,233	22,878	370	317	788	25,043	4,496	19,446	1,101
District 2	43,354	8,439	32,147	525	473	1,770	33,151	7,324	23,789	445	405	1,188	26,320	5,117	19,993	1,210
	100.000%	19.465%	74.150%	1.211%	1.091%	4.083%	100.000%	22.093%	71.760%	1.342%	1.222%	3.584%	79.394%	19.441%	75.961%	4.597%
District 3																
*Caddo	44,024	8,769	33,517	373	414	951	32,239	7,524	23,460	274	319	662	25,920	5,798	19,154	968
District 3	44,024	8,769	33,517	373	414	951	32,239	7,524	23,460	274	319	662	25,920	5,798	19,154	968
	100.000%	19.919%	76.133%	0.847%	0.940%	2.160%	100.000%	23.338%	72.769%	0.850%	0.989%	2.053%	80.400%	22.369%	73.897%	3.735%
District 4																
*Bossier	3,470	642	2,459	59	52	258	2,400	534	1,592	49	39	186	1,270	304	882	84
*Caddo	40,511	8,503	30,230	242	403	1,133	30,720	7,377	22,064	194	299	786	25,027	5,661	18,425	941
District 4	43,981	9,145	32,689	301	455	1,391	33,120	7,911	23,656	243	338	972	26,297	5,965	19,307	1,025
	100.000%	20.793%	74.325%	0.684%	1.035%	3.163%	100.000%	23.886%	71.425%	0.734%	1.021%	2.935%	79.399%	22.683%	73.419%	3.898%
District 5																
*Orleans	42,708	14,694	22,423	834	521	4,236	35,751	13,246	18,183	721	436	3,165	26,881	10,175	14,275	2,431
District 5	42,708	14,694	22,423	834	521	4,236	35,751	13,246	18,183	721	436	3,165	26,881	10,175	14,275	2,431
	100.000%	34.406%	52.503%	1.953%	1.220%	9.919%	100.000%	37.051%	50.860%	2.017%	1.220%	8.853%	75.190%	37.852%	53.104%	9.044%
District 6																
*Bossier	3,032	1,409	1,290	126	55	152	2,428	1,251	910	103	47	117	575	330	208	37
*Caddo	42,776	30,330	8,263	1,750	880	1,553	34,280	25,148	5,947	1,304	695	1,186	28,649	22,616	4,254	1,779
District 6	45,808	31,739	9,553	1,876	935	1,705	36,708	26,399	6,857	1,407	742	1,303	29,224	22,946	4,462	1,816
	100.000%	69.287%	20.854%	4.095%	2.041%	3.722%	100.000%	71.916%	18.680%	3.833%	2.021%	3.550%	79.612%	78.518%	15.268%	6.214%
District 7																
*Caddo	31,736	22,058	7,132	841	685	1,020	24,454	17,530	5,121	583	533	687	21,246	15,881	4,253	1,112
*De Soto	14,354	11,096	2,272	55	465	466	10,879	8,497	1,703	39	355	285	10,244	8,275	1,654	315
District 7	46,090	33,154	9,404	896	1,150	1,486	35,333	26,027	6,824	622	888	972	31,490	24,156	5,907	1,427
	100.000%	71.933%	20.404%	1.944%	2.495%	3.224%	100.000%	73.662%	19.313%	1.760%	2.513%	2.751%	89.123%	76.710%	18.758%	4.532%
District 8																
*Bossier	46,241	28,275	12,272	1,593	924	3,177	34,061	21,944	8,190	1,081	698	2,148	25,061	18,193	5,292	1,576
District 8	46,241	28,275	12,272	1,593	924	3,177	34,061	21,944	8,190	1,081	698	2,148	25,061	18,193	5,292	1,576
	100.000%	61.147%	26.539%	3.445%	1.998%	6.871%	100.000%	64.426%	24.045%	3.174%	2.049%	6.306%	73.577%	72.595%	21.116%	6.289%
District 9																

Splits

Plan: 221ES-19 (Duplessis)

	Total Population	Total White	Total Black	Total Asian	Total American Indian	Total Other	VAP Total	VAP White	VAP Black	VAP Asian	VAP American Indian	VAP Other	Reg Total Dec 2021	Reg White Dec 2021	Reg Black Dec 2021	Reg Other Dec 2021
District 16																
*Morehouse	14,538	4,309	9,801	92	147	189	11,162	3,600	7,222	72	120	148	8,960	2,626	6,188	146
*Ouachita	27,752	7,966	18,383	571	275	557	20,793	6,837	12,896	487	195	378	16,503	4,951	10,892	660
District 16	42,290	12,275	28,184	663	422	746	31,955	10,437	20,118	559	315	526	25,463	7,577	17,080	806
	100.000%	29.026%	66.645%	1.568%	0.998%	1.764%	100.000%	32.662%	62.957%	1.749%	0.986%	1.646%	79.684%	29.757%	67.078%	3.165%
District 17																
*Ouachita	44,528	11,588	30,030	453	407	2,050	32,784	9,901	20,619	383	303	1,578	26,182	6,835	18,483	864
District 17	44,528	11,588	30,030	453	407	2,050	32,784	9,901	20,619	383	303	1,578	26,182	6,835	18,483	864
	100.000%	26.024%	67.441%	1.017%	0.914%	4.604%	100.000%	30.201%	62.893%	1.168%	0.924%	4.813%	79.862%	26.106%	70.594%	3.300%
District 18																
*East Baton Rouge	3,320	2,029	662	367	47	215	2,808	1,736	546	316	40	170	1,660	1,237	273	150
*Iberville	1,527	303	1,195	3	8	18	1,244	255	967	3	5	14	1,275	220	1,036	19
Pointe Coupee	20,758	12,395	7,504	107	159	593	16,250	10,108	5,502	91	119	430	14,675	9,320	5,121	234
*West Baton Rouge	12,527	7,416	4,308	74	185	544	9,378	5,733	3,085	48	116	396	7,554	5,025	2,387	142
*West Feliciana	5,972	4,727	993	4	83	165	5,789	4,571	976	0	79	163	420	369	47	4
District 18	44,104	26,870	14,662	555	482	1,535	35,469	22,403	11,076	458	359	1,173	25,584	16,171	8,864	549
	100.000%	60.924%	33.244%	1.258%	1.093%	3.480%	100.000%	63.162%	31.227%	1.291%	1.012%	3.307%	72.131%	63.207%	34.647%	2.146%
District 19																
*East Carroll	466	322	125	2	8	9	385	273	99	1	5	7	357	233	120	4
*Madison	3,423	2,029	1,304	8	34	48	2,652	1,702	871	6	31	42	2,444	1,636	769	39
*Morehouse	7,878	5,622	1,912	49	177	118	6,217	4,524	1,431	38	122	102	5,485	4,086	1,302	97
*Ouachita	1,058	693	260	4	47	54	827	570	179	2	37	39	658	471	170	17
Richland	20,043	11,785	7,603	83	258	314	15,383	9,338	5,546	66	203	230	13,662	8,470	4,961	231
West Carroll	9,751	7,894	1,425	27	180	225	7,532	6,223	1,010	20	136	143	7,038	5,913	1,040	85
District 19	42,619	28,345	12,629	173	704	768	32,996	22,630	9,136	133	534	563	29,644	20,809	8,362	473
	100.000%	66.508%	29.632%	0.406%	1.652%	1.802%	100.000%	68.584%	27.688%	0.403%	1.618%	1.706%	89.841%	70.196%	28.208%	1.596%
District 20																
Caldwell	9,645	7,646	1,632	51	150	166	7,478	5,969	1,224	46	116	123	6,031	5,124	818	89
*Catahoula	6,665	5,057	937	37	98	536	5,300	3,969	718	25	75	513	4,822	4,111	667	44
*Concordia	2,147	2,056	34	2	45	10	1,664	1,608	24	2	26	4	1,545	1,512	19	14
*Franklin	14,096	10,783	2,944	47	169	153	10,749	8,488	1,994	29	126	112	9,753	7,946	1,725	82
*La Salle	5,072	4,288	191	154	132	307	3,960	3,265	156	152	97	290	3,084	2,967	47	70
*Ouachita	4,568	4,189	54	20	169	136	3,505	3,215	35	15	137	103	3,183	3,091	21	71
District 20	42,193	34,019	5,792	311	763	1,308	32,656	26,514	4,151	269	577	1,145	28,418	24,751	3,297	370
	100.000%	80.627%	13.727%	0.737%	1.808%	3.100%	100.000%	81.192%	12.711%	0.824%	1.767%	3.506%	87.022%	87.096%	11.602%	1.302%
District 21																
*Catahoula	2,241	719	1,458	9	21	34	1,651	588	1,018	8	12	25	1,645	528	1,103	14

Splits

Plan: 221ES-19 (Duplessis)

	Total Population	Total White	Total Black	Total Asian	Total American Indian	Total Other	VAP Total	VAP White	VAP Black	VAP Asian	VAP American Indian	VAP Other	Reg Total Dec 2021	Reg White Dec 2021	Reg Black Dec 2021	Reg Other Dec 2021
District 21																
*Concordia	16,540	8,219	7,691	120	188	322	12,553	6,500	5,589	98	141	225	10,419	5,710	4,521	188
*East Carroll	6,993	1,732	5,147	27	35	52	5,516	1,500	3,944	18	22	32	4,352	1,073	3,239	40
*Franklin	5,678	1,709	3,858	23	36	52	4,279	1,413	2,785	15	27	39	3,406	1,069	2,309	28
*Madison	6,594	1,446	5,059	12	25	52	4,783	1,204	3,520	3	17	39	4,834	858	3,905	71
Tensas	4,147	1,744	2,312	23	26	42	3,235	1,446	1,728	12	23	26	3,455	1,503	1,917	35
District 21	42,193	15,569	25,525	214	331	554	32,017	12,651	18,584	154	242	386	28,111	10,741	16,994	376
	100.000%	36.899%	60.496%	0.507%	0.784%	1.313%	100.000%	39.513%	58.044%	0.481%	0.756%	1.206%	87.800%	38.209%	60.453%	1.338%
District 22																
*Caddo	2,700	2,263	195	118	40	84	2,041	1,711	147	98	29	56	2,216	1,903	158	155
*De Soto	2,507	1,505	847	10	94	51	1,948	1,175	650	8	75	40	1,850	1,185	600	65
Grant	22,169	17,709	3,335	133	644	348	17,527	13,964	2,717	97	507	242	12,688	11,174	1,176	338
*La Salle	6,697	4,184	1,182	124	166	1,041	5,333	3,195	884	107	122	1,025	3,530	2,874	571	85
*Natchitoches	2,934	2,383	348	6	124	73	2,363	1,948	258	6	103	48	1,864	1,632	190	42
*Red River	5,159	3,752	1,168	14	143	82	3,973	2,984	827	2	95	65	3,740	2,835	846	59
*Winn	1,591	1,102	412	9	47	21	1,274	924	299	3	40	8	1,109	817	265	27
District 22	43,757	32,898	7,487	414	1,258	1,700	34,459	25,901	5,782	321	971	1,484	26,997	22,420	3,806	771
	100.000%	75.183%	17.110%	0.946%	2.875%	3.885%	100.000%	75.165%	16.779%	0.932%	2.818%	4.307%	78.345%	83.046%	14.098%	2.856%
District 23																
*De Soto	9,951	2,683	6,854	52	181	181	7,613	2,237	5,072	39	127	138	6,619	1,870	4,556	193
*Natchitoches	29,786	12,874	14,996	226	571	1,119	23,291	10,870	10,875	175	459	912	18,040	8,332	8,811	897
*Red River	2,461	443	1,938	11	28	41	1,741	354	1,337	1	21	28	1,891	295	1,572	24
District 23	42,198	16,000	23,788	289	780	1,341	32,645	13,461	17,284	215	607	1,078	26,550	10,497	14,939	1,114
	100.000%	37.916%	56.372%	0.685%	1.848%	3.178%	100.000%	41.234%	52.945%	0.659%	1.859%	3.302%	81.329%	39.537%	56.267%	4.196%
District 24																
*Natchitoches	4,165	3,525	361	23	148	108	3,204	2,732	268	17	109	78	2,789	2,490	212	87
Sabine	22,155	15,036	3,861	94	2,723	441	17,064	12,054	2,655	66	1,970	319	14,547	11,023	2,184	1,340
*Vernon	19,268	16,678	947	280	722	641	14,627	12,834	618	204	541	430	12,185	11,301	279	605
District 24	45,588	35,239	5,169	397	3,593	1,190	34,895	27,620	3,541	287	2,620	827	29,521	24,814	2,675	2,032
	100.000%	77.299%	11.339%	0.871%	7.881%	2.610%	100.000%	79.152%	10.148%	0.822%	7.508%	2.370%	84.600%	84.055%	9.061%	6.883%
District 25																
*Rapides	43,116	29,828	8,726	1,142	1,207	2,213	33,143	23,731	6,134	828	904	1,546	27,593	21,137	4,965	1,491
District 25	43,116	29,828	8,726	1,142	1,207	2,213	33,143	23,731	6,134	828	904	1,546	27,593	21,137	4,965	1,491
	100.000%	69.181%	20.238%	2.649%	2.799%	5.133%	100.000%	71.602%	18.508%	2.498%	2.728%	4.665%	83.254%	76.603%	17.994%	5.404%
District 26																
*Rapides	42,325	11,994	28,402	598	470	861	31,928	10,112	20,358	468	350	640	24,866	7,586	16,282	998

Splits

Plan: 221ES-19 (Duplessis)

	Total Population	Total White	Total Black	Total Asian	Total American Indian	Total Other	VAP Total	VAP White	VAP Black	VAP Asian	VAP American Indian	VAP Other	Reg Total Dec 2021	Reg White Dec 2021	Reg Black Dec 2021	Reg Other Dec 2021
District 34																
*Calcasieu	43,608	7,792	33,504	463	325	1,524	32,675	6,623	24,412	334	243	1,063	23,598	3,959	18,618	1,021
District 34	43,608	7,792	33,504	463	325	1,524	32,675	6,623	24,412	334	243	1,063	23,598	3,959	18,618	1,021
	100.000%	17.868%	76.830%	1.062%	0.745%	3.495%	100.000%	20.269%	74.712%	1.022%	0.744%	3.253%	72.220%	16.777%	78.897%	4.327%
District 35																
*Beauregard	4,846	4,497	113	19	116	101	3,491	3,267	68	10	72	74	3,056	2,938	37	81
*Calcasieu	41,484	32,492	6,014	579	769	1,630	31,399	25,088	4,238	381	563	1,129	24,845	20,839	2,969	1,037
District 35	46,330	36,989	6,127	598	885	1,731	34,890	28,355	4,306	391	635	1,203	27,901	23,777	3,006	1,118
	100.000%	79.838%	13.225%	1.291%	1.910%	3.736%	100.000%	81.270%	12.342%	1.121%	1.820%	3.448%	79.968%	85.219%	10.774%	4.007%
District 36																
*Calcasieu	45,954	31,195	8,863	2,465	710	2,721	35,732	25,266	6,112	1,809	559	1,986	24,468	19,676	3,248	1,544
District 36	45,954	31,195	8,863	2,465	710	2,721	35,732	25,266	6,112	1,809	559	1,986	24,468	19,676	3,248	1,544
	100.000%	67.883%	19.287%	5.364%	1.545%	5.921%	100.000%	70.710%	17.105%	5.063%	1.564%	5.558%	68.476%	80.415%	13.274%	6.310%
District 37																
*Calcasieu	18,148	13,736	3,349	157	323	583	13,167	10,256	2,188	98	241	384	9,928	8,067	1,538	323
*Jefferson Davis	27,097	20,847	5,219	144	344	543	20,277	16,028	3,546	91	240	372	16,575	13,426	2,787	362
District 37	45,245	34,583	8,568	301	667	1,126	33,444	26,284	5,734	189	481	756	26,503	21,493	4,325	685
	100.000%	76.435%	18.937%	0.665%	1.474%	2.489%	100.000%	78.591%	17.145%	0.565%	1.438%	2.260%	79.246%	81.096%	16.319%	2.585%
District 38																
*Evangeline	28,620	18,582	8,759	174	244	861	21,470	14,324	6,117	133	190	706	18,545	12,850	5,400	295
*St. Landry	15,338	11,051	3,816	81	136	254	11,592	8,524	2,754	58	87	169	11,265	8,254	2,784	227
District 38	43,958	29,633	12,575	255	380	1,115	33,062	22,848	8,871	191	277	875	29,810	21,104	8,184	522
	100.000%	67.412%	28.607%	0.580%	0.864%	2.537%	100.000%	69.107%	26.831%	0.578%	0.838%	2.647%	90.164%	70.795%	27.454%	1.751%
District 39																
*Lafayette	35,045	20,293	11,748	338	413	2,253	25,597	15,837	7,823	215	292	1,430	21,502	14,089	6,497	916
*St. Landry	7,609	6,235	1,031	29	82	232	5,696	4,780	712	17	61	126	4,527	3,884	500	143
District 39	42,654	26,528	12,779	367	495	2,485	31,293	20,617	8,535	232	353	1,556	26,029	17,973	6,997	1,059
	100.000%	62.193%	29.960%	0.860%	1.161%	5.826%	100.000%	65.884%	27.274%	0.741%	1.128%	4.972%	83.178%	69.050%	26.882%	4.069%
District 40																
*St. Landry	45,140	17,433	26,072	261	283	1,091	33,696	13,927	18,660	190	194	725	29,774	12,127	16,877	770
District 40	45,140	17,433	26,072	261	283	1,091	33,696	13,927	18,660	190	194	725	29,774	12,127	16,877	770
	100.000%	38.620%	57.758%	0.578%	0.627%	2.417%	100.000%	41.331%	55.377%	0.564%	0.576%	2.152%	88.361%	40.730%	56.684%	2.586%
District 41																
*Acadia	22,669	18,731	2,906	94	247	691	16,690	14,045	1,943	69	180	453	15,276	13,294	1,656	326
*Evangeline	3,730	2,772	476	67	36	379	2,938	2,136	366	54	27	355	2,008	1,716	243	49
*Jefferson Davis	5,153	4,219	618	39	128	149	3,762	3,093	460	20	85	104	3,438	2,924	415	99
*St. Landry	14,453	8,892	4,917	128	135	381	10,827	6,978	3,371	88	109	281	8,916	5,828	2,844	244

Splits

Plan: 221ES-19 (Duplessis)

	Total Population	Total White	Total Black	Total Asian	Total American Indian	Total Other	VAP Total	VAP White	VAP Black	VAP Asian	VAP American Indian	VAP Other	Reg Total Dec 2021	Reg White Dec 2021	Reg Black Dec 2021	Reg Other Dec 2021
*Iberia	12,998	9,567	1,915	268	186	1,062	9,963	7,603	1,325	193	130	712	8,642	7,108	1,165	369
*St. Mary	8,696	3,257	4,941	87	169	242	6,722	2,664	3,716	58	116	168	5,852	2,150	3,534	168
*Vermillion	22,920	17,816	3,174	644	288	998	17,181	13,780	2,033	484	210	674	14,413	12,159	1,696	558
District 49	44,614	30,640	10,030	999	643	2,302	33,866	24,047	7,074	735	456	1,554	28,907	21,417	6,395	1,095
	100.000%	68.678%	22.482%	2.239%	1.441%	5.160%	100.000%	71.006%	20.888%	2.170%	1.346%	4.589%	85.357%	74.089%	22.123%	3.788%
District 50																
*Iberia	13,746	9,003	3,817	218	171	537	10,461	7,164	2,634	137	125	401	9,623	6,908	2,441	274
*St. Martin	1,368	1,285	13	7	34	29	1,154	1,091	11	5	30	17	993	979	1	13
*St. Mary	30,775	17,913	9,489	267	1,231	1,875	23,283	14,246	6,750	174	860	1,253	18,911	12,385	5,582	944
District 50	45,889	28,201	13,319	492	1,436	2,441	34,898	22,501	9,395	316	1,015	1,671	29,527	20,272	8,024	1,231
	100.000%	61.455%	29.024%	1.072%	3.129%	5.319%	100.000%	64.476%	26.921%	0.905%	2.908%	4.788%	84.609%	68.656%	27.175%	4.169%
District 51																
*Assumption	3,739	2,853	456	34	102	294	2,906	2,313	306	25	79	183	2,172	1,875	211	86
*Lafourche	2,586	1,980	343	32	99	132	2,014	1,589	237	30	63	95	1,594	1,384	168	42
*St. Mary	9,935	5,779	1,561	481	270	1,844	7,516	4,684	1,054	361	197	1,220	5,447	4,177	775	495
*Terrebonne	26,364	14,371	7,490	324	2,879	1,300	19,727	11,399	5,298	228	1,977	825	13,901	8,577	3,901	1,423
District 51	42,624	24,983	9,850	871	3,350	3,570	32,163	19,985	6,895	644	2,316	2,323	23,114	16,013	5,055	2,046
	100.000%	58.613%	23.109%	2.043%	7.859%	8.376%	100.000%	62.137%	21.438%	2.002%	7.201%	7.223%	71.865%	69.278%	21.870%	8.852%
District 52																
*Terrebonne	43,907	30,407	7,263	882	2,670	2,685	33,293	24,239	4,856	601	1,787	1,810	25,465	20,536	3,197	1,732
District 52	43,907	30,407	7,263	882	2,670	2,685	33,293	24,239	4,856	601	1,787	1,810	25,465	20,536	3,197	1,732
	100.000%	69.253%	16.542%	2.009%	6.081%	6.115%	100.000%	72.805%	14.586%	1.805%	5.367%	5.437%	76.488%	80.644%	12.554%	6.801%
District 53																
*Lafourche	4,983	3,731	303	40	556	353	3,675	2,914	148	33	359	221	2,688	2,334	81	273
*Terrebonne	39,309	25,156	8,394	537	3,088	2,134	29,485	19,993	5,642	410	1,986	1,454	22,354	16,282	4,468	1,604
District 53	44,292	28,887	8,697	577	3,644	2,487	33,160	22,907	5,790	443	2,345	1,675	25,042	18,616	4,549	1,877
	100.000%	65.219%	19.636%	1.303%	8.227%	5.615%	100.000%	69.080%	17.461%	1.336%	7.072%	5.051%	75.519%	74.339%	18.165%	7.495%
District 54																
*Lafourche	45,219	36,651	2,501	543	2,806	2,718	34,330	28,823	1,499	385	1,851	1,772	26,980	24,548	947	1,485
District 54	45,219	36,651	2,501	543	2,806	2,718	34,330	28,823	1,499	385	1,851	1,772	26,980	24,548	947	1,485
	100.000%	81.052%	5.531%	1.201%	6.205%	6.011%	100.000%	83.959%	4.366%	1.121%	5.392%	5.162%	78.590%	90.986%	3.510%	5.504%
District 55																
*Lafourche	44,769	29,348	12,708	410	763	1,540	34,600	23,512	9,193	290	504	1,101	27,016	20,201	5,968	847
District 55	44,769	29,348	12,708	410	763	1,540	34,600	23,512	9,193	290	504	1,101	27,016	20,201	5,968	847
	100.000%	65.554%	28.386%	0.916%	1.704%	3.440%	100.000%	67.954%	26.569%	0.838%	1.457%	3.182%	78.081%	74.774%	22.091%	3.135%
District 56																
*St. Charles	41,051	28,317	8,460	730	762	2,782	30,938	22,028	5,982	461	537	1,930	27,906	21,007	5,309	1,590

Splits

Plan: 221ES-19 (Duplessis)

	Total Population	Total White	Total Black	Total Asian	Total American Indian	Total Other	VAP Total	VAP White	VAP Black	VAP Asian	VAP American Indian	VAP Other	Reg Total Dec 2021	Reg White Dec 2021	Reg Black Dec 2021	Reg Other Dec 2021
District 56																
*St. John the Baptist	3,814	2,076	1,227	21	75	415	2,992	1,763	886	18	52	273	2,536	1,670	726	140
District 56	44,865	30,393	9,687	751	837	3,197	33,930	23,791	6,868	479	589	2,203	30,442	22,677	6,035	1,730
	100.000%	67.743%	21.591%	1.674%	1.866%	7.126%	100.000%	70.118%	20.242%	1.412%	1.736%	6.493%	89.720%	74.492%	19.825%	5.683%
District 57																
*St. Charles	11,498	5,233	5,468	107	163	527	8,603	4,126	3,908	68	130	371	7,079	3,302	3,488	289
*St. John the Baptist	30,787	8,238	20,029	359	310	1,851	23,320	6,875	14,615	295	232	1,303	20,506	5,965	13,334	1,207
District 57	42,285	13,471	25,497	466	473	2,378	31,923	11,001	18,523	363	362	1,674	27,585	9,267	16,822	1,496
	100.000%	31.858%	60.298%	1.102%	1.119%	5.624%	100.000%	34.461%	58.024%	1.137%	1.134%	5.244%	86.411%	33.594%	60.982%	5.423%
District 58																
*Ascension	22,578	6,221	14,737	153	194	1,273	16,635	5,154	10,367	114	127	873	14,037	4,243	9,233	561
*Iberville	1,926	248	1,632	2	10	34	1,412	228	1,152	1	7	24	1,448	183	1,243	22
St. James	20,192	9,973	9,762	60	82	315	15,505	7,883	7,297	31	64	230	14,966	7,254	7,501	211
*St. John the Baptist	1,705	113	1,582	0	4	6	1,321	88	1,225	0	4	4	1,385	78	1,299	8
District 58	46,401	16,555	27,713	215	290	1,628	34,873	13,353	20,041	146	202	1,131	31,836	11,758	19,276	802
	100.000%	35.678%	59.725%	0.463%	0.625%	3.509%	100.000%	38.290%	57.469%	0.419%	0.579%	3.243%	91.291%	36.933%	60.548%	2.519%
District 59																
*Ascension	43,198	29,158	8,652	1,289	757	3,342	30,706	21,268	5,910	843	512	2,173	26,972	20,088	5,044	1,840
District 59	43,198	29,158	8,652	1,289	757	3,342	30,706	21,268	5,910	843	512	2,173	26,972	20,088	5,044	1,840
	100.000%	67.498%	20.029%	2.984%	1.752%	7.736%	100.000%	69.263%	19.247%	2.745%	1.667%	7.077%	87.840%	74.477%	18.701%	6.822%
District 60																
*Assumption	17,300	10,869	5,764	62	156	449	13,710	8,832	4,401	32	118	327	12,267	7,825	4,299	143
*Iberville	26,788	14,282	10,903	197	256	1,150	21,430	11,979	8,113	145	209	984	17,739	9,729	7,618	392
District 60	44,088	25,151	16,667	259	412	1,599	35,140	20,811	12,514	177	327	1,311	30,006	17,554	11,917	535
	100.000%	57.047%	37.804%	0.587%	0.934%	3.627%	100.000%	59.223%	35.612%	0.504%	0.931%	3.731%	85.390%	58.502%	39.715%	1.783%
District 61																
*East Baton Rouge	43,103	9,443	30,729	840	312	1,779	33,125	8,289	22,659	626	255	1,296	25,959	6,731	17,926	1,302
District 61	43,103	9,443	30,729	840	312	1,779	33,125	8,289	22,659	626	255	1,296	25,959	6,731	17,926	1,302
	100.000%	21.908%	71.292%	1.949%	0.724%	4.127%	100.000%	25.023%	68.405%	1.890%	0.770%	3.912%	78.367%	25.929%	69.055%	5.016%
District 62																
*East Baton Rouge	16,330	7,848	7,665	231	200	386	11,685	5,794	5,316	152	147	276	10,963	5,640	4,923	400
*East Feliciana	17,840	10,714	6,478	88	251	309	14,744	9,044	5,205	59	187	249	12,086	7,249	4,436	401
*West Feliciana	9,338	6,156	2,747	85	142	208	6,994	4,712	1,975	56	95	156	6,987	4,723	2,133	131
District 62	43,508	24,718	16,890	404	593	903	33,423	19,550	12,496	267	429	681	30,036	17,612	11,492	932
	100.000%	56.813%	38.820%	0.929%	1.363%	2.075%	100.000%	58.493%	37.387%	0.799%	1.284%	2.038%	89.866%	58.636%	38.261%	3.103%

Splits

Plan: 221ES-19 (Duplessis)

	Total Population	Total White	Total Black	Total Asian	Total American Indian	Total Other	VAP Total	VAP White	VAP Black	VAP Asian	VAP American Indian	VAP Other	Reg Total Dec 2021	Reg White Dec 2021	Reg Black Dec 2021	Reg Other Dec 2021
District 63																
*East Baton Rouge	43,103	7,726	33,959	266	232	920	32,983	6,386	25,513	177	184	723	28,002	5,322	21,864	816
District 63	43,103	7,726	33,959	266	232	920	32,983	6,386	25,513	177	184	723	28,002	5,322	21,864	816
	100.000%	17.925%	78.786%	0.617%	0.538%	2.134%	100.000%	19.361%	77.352%	0.537%	0.558%	2.192%	84.898%	19.006%	78.080%	2.914%
District 64																
*East Baton Rouge	18,184	13,741	3,331	107	363	642	13,951	10,760	2,403	70	287	431	12,687	10,190	2,178	319
*Livingston	25,259	22,213	1,123	215	714	994	18,263	16,302	653	139	529	640	16,056	15,042	491	523
District 64	43,443	35,954	4,454	322	1,077	1,636	32,214	27,062	3,056	209	816	1,071	28,743	25,232	2,669	842
	100.000%	82.761%	10.253%	0.741%	2.479%	3.766%	100.000%	84.007%	9.487%	0.649%	2.533%	3.325%	89.225%	87.785%	9.286%	2.929%
District 65																
*East Baton Rouge	42,867	21,966	14,497	1,678	587	4,139	32,203	17,842	9,880	1,249	460	2,772	24,947	16,236	7,056	1,655
District 65	42,867	21,966	14,497	1,678	587	4,139	32,203	17,842	9,880	1,249	460	2,772	24,947	16,236	7,056	1,655
	100.000%	51.242%	33.819%	3.914%	1.369%	9.655%	100.000%	55.405%	30.680%	3.879%	1.428%	8.608%	77.468%	65.082%	28.284%	6.634%
District 66																
*Ascension	10,146	7,863	1,133	321	148	681	7,292	5,801	746	200	105	440	6,418	5,411	588	419
*East Baton Rouge	35,066	23,935	6,706	1,992	452	1,981	26,891	19,125	4,651	1,357	351	1,407	24,199	18,858	3,600	1,741
District 66	45,212	31,798	7,839	2,313	600	2,662	34,183	24,926	5,397	1,557	456	1,847	30,617	24,269	4,188	2,160
	100.000%	70.331%	17.338%	5.116%	1.327%	5.888%	100.000%	72.919%	15.789%	4.555%	1.334%	5.403%	89.568%	79.266%	13.679%	7.055%
District 67																
*East Baton Rouge	44,956	14,493	27,509	1,406	282	1,266	37,398	13,699	21,122	1,260	245	1,072	21,848	5,090	15,542	1,216
District 67	44,956	14,493	27,509	1,406	282	1,266	37,398	13,699	21,122	1,260	245	1,072	21,848	5,090	15,542	1,216
	100.000%	32.238%	61.191%	3.128%	0.627%	2.816%	100.000%	36.630%	56.479%	3.369%	0.655%	2.866%	58.420%	23.297%	71.137%	5.566%
District 68																
*East Baton Rouge	44,712	29,335	10,332	1,965	570	2,510	36,516	24,705	7,885	1,520	465	1,941	30,284	22,242	6,046	1,996
District 68	44,712	29,335	10,332	1,965	570	2,510	36,516	24,705	7,885	1,520	465	1,941	30,284	22,242	6,046	1,996
	100.000%	65.609%	23.108%	4.395%	1.275%	5.614%	100.000%	67.655%	21.593%	4.163%	1.273%	5.315%	82.934%	73.445%	19.964%	6.591%
District 69																
*East Baton Rouge	44,450	26,325	11,478	2,343	604	3,700	34,805	21,781	8,284	1,691	468	2,581	27,380	19,832	5,450	2,098
District 69	44,450	26,325	11,478	2,343	604	3,700	34,805	21,781	8,284	1,691	468	2,581	27,380	19,832	5,450	2,098
	100.000%	59.224%	25.822%	5.271%	1.359%	8.324%	100.000%	62.580%	23.801%	4.858%	1.345%	7.416%	78.667%	72.432%	19.905%	7.663%
District 70																
*East Baton Rouge	46,218	26,685	12,181	2,702	597	4,053	37,980	22,989	9,396	2,239	462	2,894	26,238	17,550	6,524	2,164
District 70	46,218	26,685	12,181	2,702	597	4,053	37,980	22,989	9,396	2,239	462	2,894	26,238	17,550	6,524	2,164
	100.000%	57.737%	26.356%	5.846%	1.292%	8.769%	100.000%	60.529%	24.739%	5.895%	1.216%	7.620%	69.084%	66.888%	24.865%	8.248%
District 71																
*Livingston	43,110	33,578	4,639	731	859	3,303	32,235	25,994	3,026	495	629	2,091	24,973	21,943	1,945	1,085
District 71	43,110	33,578	4,639	731	859	3,303	32,235	25,994	3,026	495	629	2,091	24,973	21,943	1,945	1,085
	100.000%	77.889%	10.761%	1.696%	1.993%	7.662%	100.000%	80.639%	9.387%	1.536%	1.951%	6.487%	77.472%	87.867%	7.788%	4.345%

Splits

Plan: 221ES-19 (Duplessis)

	Total Population	Total White	Total Black	Total Asian	Total American Indian	Total Other	VAP Total	VAP White	VAP Black	VAP Asian	VAP American Indian	VAP Other	Reg Total Dec 2021	Reg White Dec 2021	Reg Black Dec 2021	Reg Other Dec 2021
District 72																
*East Feliciana	1,699	802	863	3	11	20	1,439	696	713	2	11	17	1,514	710	750	54
St. Helena	10,920	4,527	6,031	39	134	189	8,463	3,805	4,371	28	109	150	8,321	3,628	4,565	128
*Tangipahoa	30,796	11,892	17,478	188	305	933	23,117	9,679	12,454	138	223	623	18,745	7,744	10,480	521
District 72	43,415	17,221	24,372	230	450	1,142	33,019	14,180	17,538	168	343	790	28,580	12,082	15,795	703
	100.000%	39.666%	56.137%	0.530%	1.037%	2.630%	100.000%	42.945%	53.115%	0.509%	1.039%	2.393%	86.556%	42.274%	55.266%	2.460%
District 73																
*Tangipahoa	45,719	32,908	9,171	501	987	2,152	34,600	25,880	6,157	330	733	1,500	27,538	22,019	4,403	1,116
District 73	45,719	32,908	9,171	501	987	2,152	34,600	25,880	6,157	330	733	1,500	27,538	22,019	4,403	1,116
	100.000%	71.979%	20.059%	1.096%	2.159%	4.707%	100.000%	74.798%	17.795%	0.954%	2.118%	4.335%	79.590%	79.959%	15.989%	4.053%
District 74																
*St. Tammany	34,578	28,981	2,534	258	809	1,996	27,166	23,154	1,803	175	590	1,444	25,075	22,457	1,461	1,157
*Tangipahoa	10,616	7,932	1,994	77	243	370	8,118	6,273	1,334	59	179	273	6,475	5,327	969	179
District 74	45,194	36,913	4,528	335	1,052	2,366	35,284	29,427	3,137	234	769	1,717	31,550	27,784	2,430	1,336
	100.000%	81.677%	10.019%	0.741%	2.328%	5.235%	100.000%	83.400%	8.891%	0.663%	2.179%	4.866%	89.417%	88.063%	7.702%	4.235%
District 75																
Washington	45,463	29,943	13,434	216	736	1,134	34,951	23,743	9,732	154	561	761	27,587	18,835	8,102	650
District 75	45,463	29,943	13,434	216	736	1,134	34,951	23,743	9,732	154	561	761	27,587	18,835	8,102	650
	100.000%	65.862%	29.549%	0.475%	1.619%	2.494%	100.000%	67.932%	27.845%	0.441%	1.605%	2.177%	78.931%	68.275%	29.369%	2.356%
District 76																
*St. Tammany	45,461	27,065	13,280	1,485	924	2,707	34,361	21,586	9,083	1,114	685	1,893	28,939	19,320	7,240	2,379
District 76	45,461	27,065	13,280	1,485	924	2,707	34,361	21,586	9,083	1,114	685	1,893	28,939	19,320	7,240	2,379
	100.000%	59.535%	29.212%	3.267%	2.033%	5.955%	100.000%	62.821%	26.434%	3.242%	1.994%	5.509%	84.220%	66.761%	25.018%	8.221%
District 77																
*St. Tammany	45,906	36,974	3,989	882	897	3,164	34,011	27,874	2,749	607	616	2,165	31,024	27,082	2,030	1,912
District 77	45,906	36,974	3,989	882	897	3,164	34,011	27,874	2,749	607	616	2,165	31,024	27,082	2,030	1,912
	100.000%	80.543%	8.689%	1.921%	1.954%	6.892%	100.000%	81.956%	8.083%	1.785%	1.811%	6.366%	91.218%	87.294%	6.543%	6.163%
District 78																
*Jefferson	46,347	32,183	4,622	1,548	920	7,074	37,163	26,883	3,365	1,138	700	5,077	29,600	24,850	1,675	3,075
District 78	46,347	32,183	4,622	1,548	920	7,074	37,163	26,883	3,365	1,138	700	5,077	29,600	24,850	1,675	3,075
	100.000%	69.439%	9.973%	3.340%	1.985%	15.263%	100.000%	72.338%	9.055%	3.062%	1.884%	13.661%	79.649%	83.953%	5.659%	10.389%
District 79																
*Jefferson	45,579	27,198	5,976	3,506	648	8,251	35,828	22,474	4,170	2,626	483	6,075	28,657	20,690	2,642	5,325
District 79	45,579	27,198	5,976	3,506	648	8,251	35,828	22,474	4,170	2,626	483	6,075	28,657	20,690	2,642	5,325
	100.000%	59.672%	13.111%	7.692%	1.422%	18.103%	100.000%	62.727%	11.639%	7.329%	1.348%	16.956%	79.985%	72.199%	9.219%	18.582%
District 80																
*Jefferson	45,711	27,775	7,831	1,957	748	7,400	36,916	23,760	5,752	1,542	561	5,301	25,615	20,089	2,802	2,724

Splits

Plan: 221ES-19 (Duplessis)

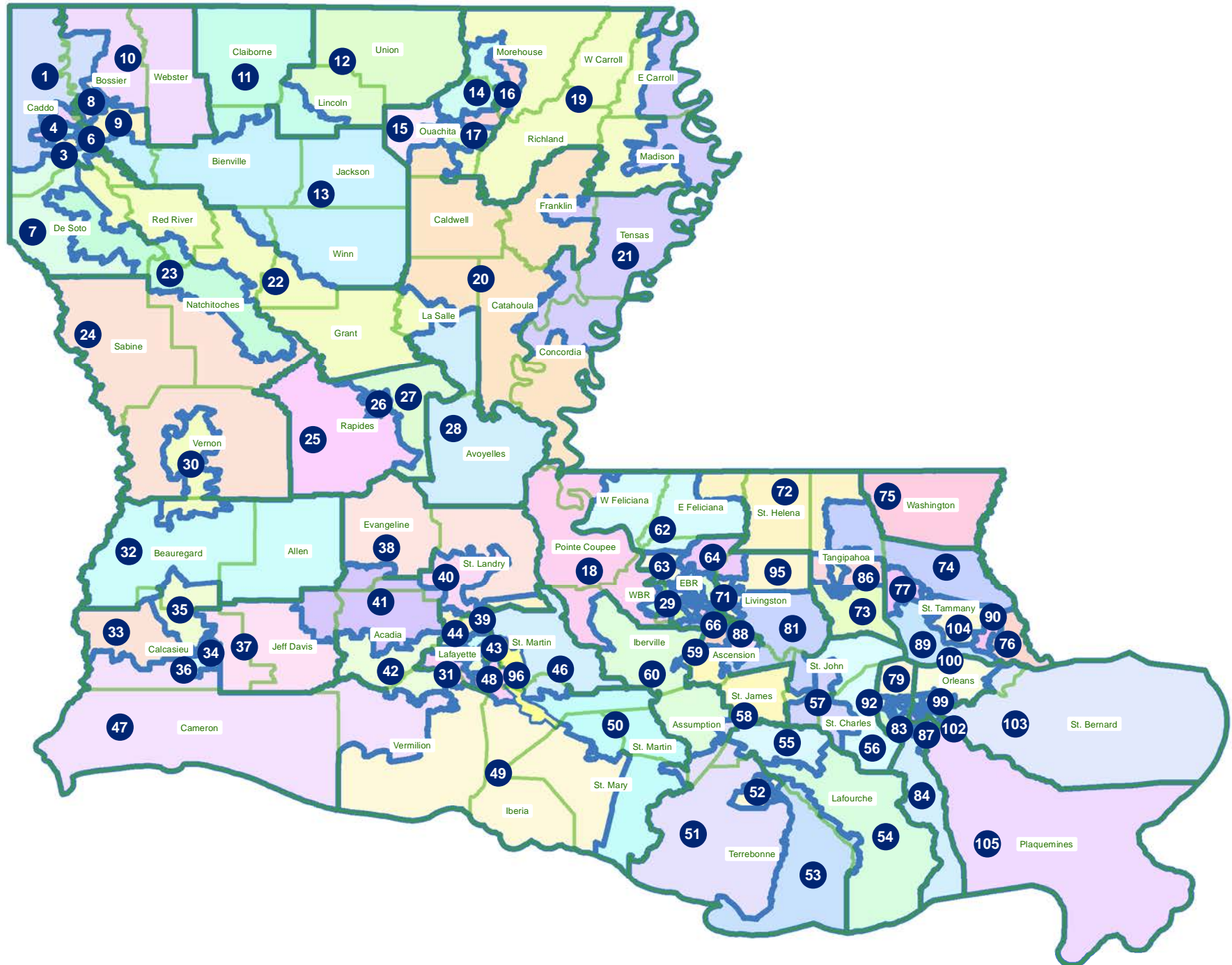
	Total Population	Total White	Total Black	Total Asian	Total American Indian	Total Other	VAP Total	VAP White	VAP Black	VAP Asian	VAP American Indian	VAP Other	Reg Total Dec 2021	Reg White Dec 2021	Reg Black Dec 2021	Reg Other Dec 2021
District 89																
*St. Tammany	46,456	39,383	1,923	1,213	765	3,172	35,531	30,601	1,321	808	569	2,232	32,986	29,823	931	2,232
District 89	46,456	39,383	1,923	1,213	765	3,172	35,531	30,601	1,321	808	569	2,232	32,986	29,823	931	2,232
	100.000%	84.775%	4.139%	2.611%	1.647%	6.828%	100.000%	86.125%	3.718%	2.274%	1.601%	6.282%	92.837%	90.411%	2.822%	6.767%
District 90																
*St. Tammany	46,558	31,163	10,048	1,018	1,192	3,137	36,012	25,149	6,943	717	915	2,288	30,297	22,549	5,621	2,127
District 90	46,558	31,163	10,048	1,018	1,192	3,137	36,012	25,149	6,943	717	915	2,288	30,297	22,549	5,621	2,127
	100.000%	66.934%	21.582%	2.187%	2.560%	6.738%	100.000%	69.835%	19.280%	1.991%	2.541%	6.353%	84.130%	74.427%	18.553%	7.020%
District 91																
*Orleans	42,508	19,571	18,417	1,155	557	2,808	35,352	17,328	14,399	1,008	449	2,168	30,330	14,337	13,238	2,755
District 91	42,508	19,571	18,417	1,155	557	2,808	35,352	17,328	14,399	1,008	449	2,168	30,330	14,337	13,238	2,755
	100.000%	46.041%	43.326%	2.717%	1.310%	6.606%	100.000%	49.016%	40.730%	2.851%	1.270%	6.133%	85.794%	47.270%	43.647%	9.083%
District 92																
*Jefferson	43,741	17,092	13,798	1,561	763	10,527	33,521	13,931	10,346	1,161	566	7,517	24,772	11,597	8,884	4,291
District 92	43,741	17,092	13,798	1,561	763	10,527	33,521	13,931	10,346	1,161	566	7,517	24,772	11,597	8,884	4,291
	100.000%	39.075%	31.545%	3.569%	1.744%	24.067%	100.000%	41.559%	30.864%	3.464%	1.688%	22.425%	73.900%	46.815%	35.863%	17.322%
District 93																
*Orleans	44,224	13,723	26,917	983	526	2,075	36,953	12,998	20,916	912	424	1,703	31,018	10,496	17,984	2,538
District 93	44,224	13,723	26,917	983	526	2,075	36,953	12,998	20,916	912	424	1,703	31,018	10,496	17,984	2,538
	100.000%	31.031%	60.865%	2.223%	1.189%	4.692%	100.000%	35.174%	56.602%	2.468%	1.147%	4.609%	83.939%	33.838%	57.979%	8.182%
District 94																
*Jefferson	21,150	12,722	3,120	1,457	324	3,527	16,811	10,668	2,310	1,100	237	2,496	11,751	9,237	1,038	1,476
*Orleans	24,531	19,887	1,348	1,053	286	1,957	18,930	15,590	983	754	218	1,385	17,429	15,114	751	1,564
District 94	45,681	32,609	4,468	2,510	610	5,484	35,741	26,258	3,293	1,854	455	3,881	29,180	24,351	1,789	3,040
	100.000%	71.384%	9.781%	5.495%	1.335%	12.005%	100.000%	73.467%	9.214%	5.187%	1.273%	10.859%	81.643%	83.451%	6.131%	10.418%
District 95																
*Livingston	43,572	35,482	4,450	425	942	2,273	31,917	26,560	2,896	263	700	1,498	25,238	22,546	1,797	895
District 95	43,572	35,482	4,450	425	942	2,273	31,917	26,560	2,896	263	700	1,498	25,238	22,546	1,797	895
	100.000%	81.433%	10.213%	0.975%	2.162%	5.217%	100.000%	83.216%	9.074%	0.824%	2.193%	4.693%	79.074%	89.334%	7.120%	3.546%
District 96																
*Iberia	26,190	8,556	15,643	853	216	922	19,431	7,086	10,875	675	148	647	15,187	5,421	9,086	680
*Lafayette	4,618	880	3,601	29	28	80	3,500	760	2,658	18	16	48	3,014	515	2,373	126
*St. Martin	12,385	5,794	6,143	113	111	224	9,477	4,599	4,544	84	89	161	8,782	4,145	4,484	153
District 96	43,193	15,230	25,387	995	355	1,226	32,408	12,445	18,077	777	253	856	26,983	10,081	15,943	959
	100.000%	35.260%	58.776%	2.304%	0.822%	2.838%	100.000%	38.401%	55.779%	2.398%	0.781%	2.641%	83.260%	37.361%	59.085%	3.554%
District 97																
*Orleans	45,226	8,953	33,205	827	362	1,879	36,375	7,687	26,316	663	302	1,407	31,594	5,975	23,508	2,111

Splits

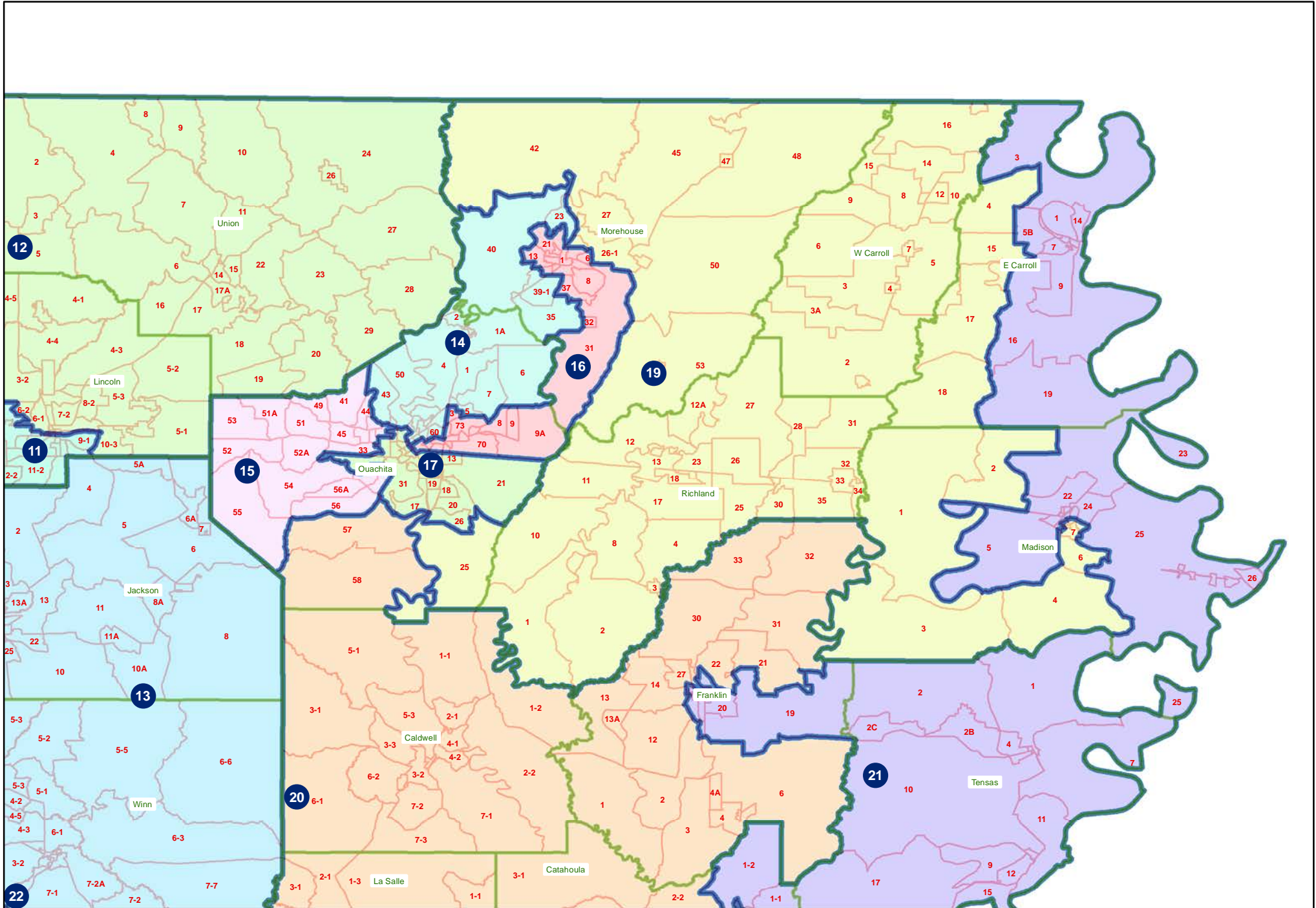
Plan: 221ES-19 (Duplessis)

	Total Population	Total White	Total Black	Total Asian	Total American Indian	Total Other	VAP Total	VAP White	VAP Black	VAP Asian	VAP American Indian	VAP Other	Reg Total Dec 2021	Reg White Dec 2021	Reg Black Dec 2021	Reg Other Dec 2021
District 97	45,226	8,953	33,205	827	362	1,879	36,375	7,687	26,316	663	302	1,407	31,594	5,975	23,508	2,111
	100.000%	19.796%	73.420%	1.829%	0.800%	4.155%	100.000%	21.133%	72.346%	1.823%	0.830%	3.868%	86.856%	18.912%	74.407%	6.682%
District 98																
*Orleans	43,431	30,858	7,785	1,656	521	2,611	37,340	26,801	6,639	1,352	427	2,121	30,537	21,891	5,257	3,389
District 98	43,431	30,858	7,785	1,656	521	2,611	37,340	26,801	6,639	1,352	427	2,121	30,537	21,891	5,257	3,389
	100.000%	71.051%	17.925%	3.813%	1.200%	6.012%	100.000%	71.776%	17.780%	3.621%	1.144%	5.680%	81.781%	71.687%	17.215%	11.098%
District 99																
*Orleans	46,409	6,273	37,784	419	277	1,656	34,279	5,792	26,755	327	226	1,179	29,086	5,093	22,339	1,654
District 99	46,409	6,273	37,784	419	277	1,656	34,279	5,792	26,755	327	226	1,179	29,086	5,093	22,339	1,654
	100.000%	13.517%	81.415%	0.903%	0.597%	3.568%	100.000%	16.897%	78.051%	0.954%	0.659%	3.439%	84.851%	17.510%	76.803%	5.687%
District 100																
*Orleans	44,196	1,566	36,204	4,476	195	1,755	32,589	1,323	26,432	3,586	145	1,103	27,244	994	22,823	3,427
District 100	44,196	1,566	36,204	4,476	195	1,755	32,589	1,323	26,432	3,586	145	1,103	27,244	994	22,823	3,427
	100.000%	3.543%	81.917%	10.128%	0.441%	3.971%	100.000%	4.060%	81.107%	11.004%	0.445%	3.385%	83.599%	3.649%	83.773%	12.579%
District 101																
*East Baton Rouge	44,627	8,647	29,139	2,431	377	4,033	33,200	7,589	20,753	1,864	295	2,699	24,763	6,452	16,340	1,971
District 101	44,627	8,647	29,139	2,431	377	4,033	33,200	7,589	20,753	1,864	295	2,699	24,763	6,452	16,340	1,971
	100.000%	19.376%	65.295%	5.447%	0.845%	9.037%	100.000%	22.858%	62.509%	5.614%	0.889%	8.130%	74.587%	26.055%	65.986%	7.959%
District 102																
*Orleans	43,158	9,355	29,527	1,167	385	2,724	32,779	8,090	21,507	961	291	1,930	27,538	6,813	18,324	2,401
District 102	43,158	9,355	29,527	1,167	385	2,724	32,779	8,090	21,507	961	291	1,930	27,538	6,813	18,324	2,401
	100.000%	21.676%	68.416%	2.704%	0.892%	6.312%	100.000%	24.680%	65.612%	2.932%	0.888%	5.888%	84.011%	24.740%	66.541%	8.719%
District 103																
*Orleans	164	131	15	5	3	10	145	122	12	3	3	5	93	85	0	8
St. Bernard	43,764	24,497	12,309	1,381	947	4,630	31,775	18,992	7,944	982	688	3,169	25,653	18,233	5,497	1,923
District 103	43,928	24,628	12,324	1,386	950	4,640	31,920	19,114	7,956	985	691	3,174	25,746	18,318	5,497	1,931
	100.000%	56.064%	28.055%	3.155%	2.163%	10.563%	100.000%	59.881%	24.925%	3.086%	2.165%	9.944%	80.658%	71.149%	21.351%	7.500%
District 104																
*St. Tammany	45,611	33,075	6,869	918	1,073	3,676	35,147	26,257	4,862	654	786	2,588	30,458	24,493	3,859	2,106
District 104	45,611	33,075	6,869	918	1,073	3,676	35,147	26,257	4,862	654	786	2,588	30,458	24,493	3,859	2,106
	100.000%	72.515%	15.060%	2.013%	2.353%	8.059%	100.000%	74.706%	13.833%	1.861%	2.236%	7.363%	86.659%	80.416%	12.670%	6.914%
District 105																
*Jefferson	13,341	4,903	5,592	1,445	125	1,276	10,266	3,782	4,243	1,173	107	961	7,609	2,593	3,505	1,511
*Orleans	7,442	1,451	5,344	281	33	333	5,703	1,275	3,926	233	27	242	4,494	1,013	3,026	455
Plaquemines	23,515	14,287	5,428	1,317	697	1,786	17,334	10,856	3,857	925	500	1,196	13,908	9,513	3,134	1,261
District 105	44,298	20,641	16,364	3,043	855	3,395	33,303	15,913	12,026	2,331	634	2,399	26,011	13,119	9,665	3,227
	100.000%	46.596%	36.941%	6.869%	1.930%	7.664%	100.000%	47.782%	36.111%	6.999%	1.904%	7.204%	78.104%	50.436%	37.157%	12.406%

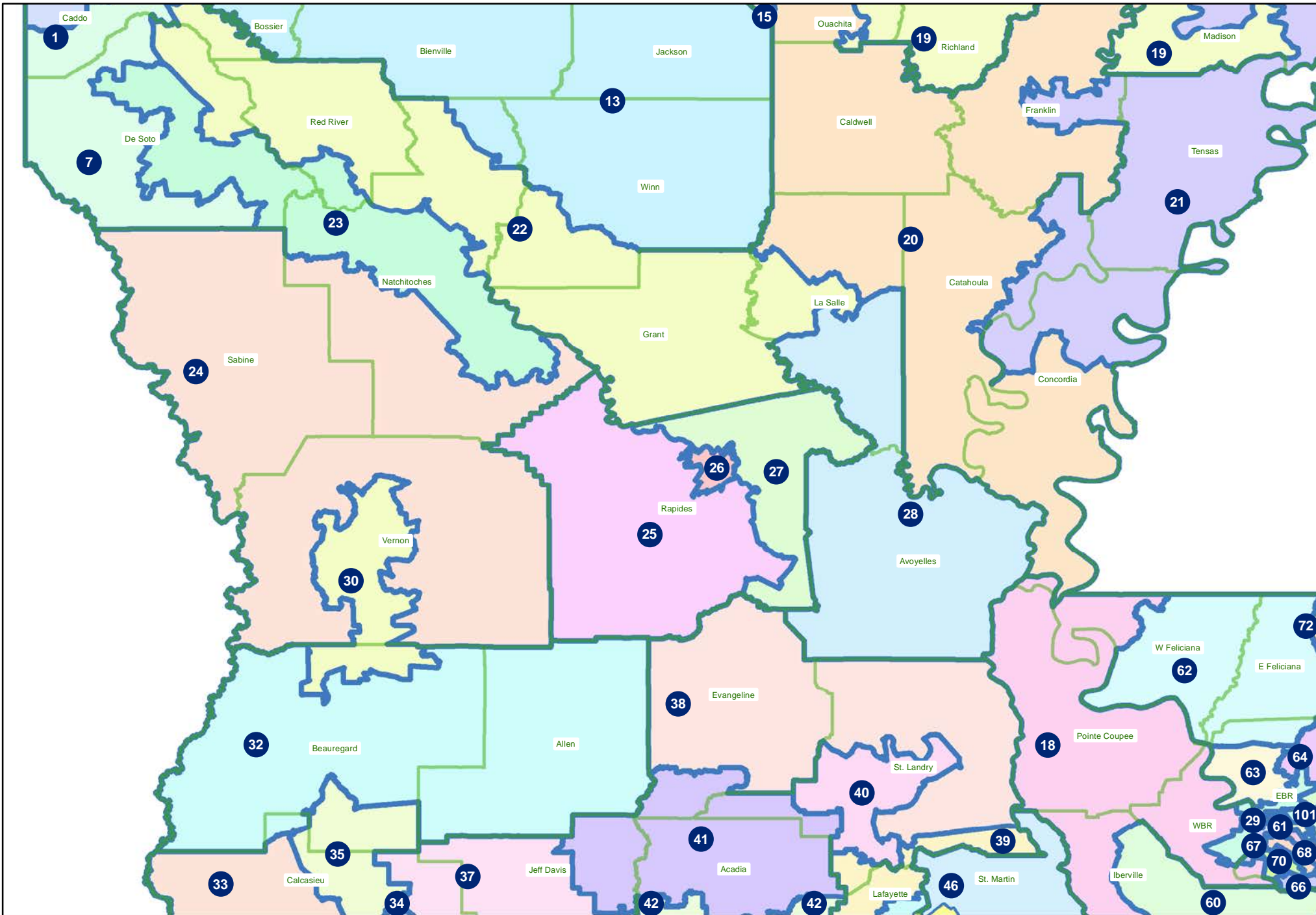
221ES-19 (Duplessis)
Statewide



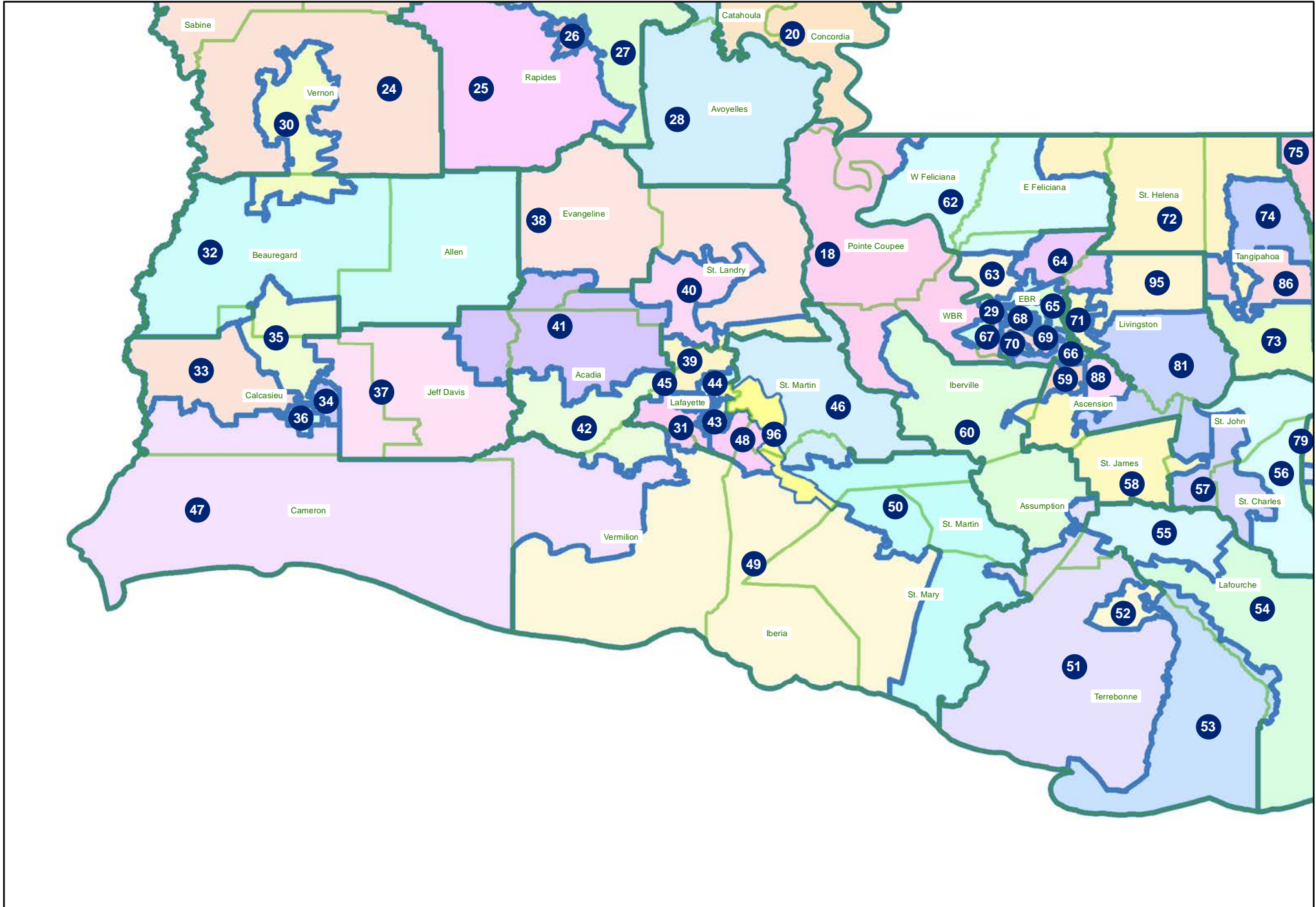
221ES-19 (Duplessis)
Northeast



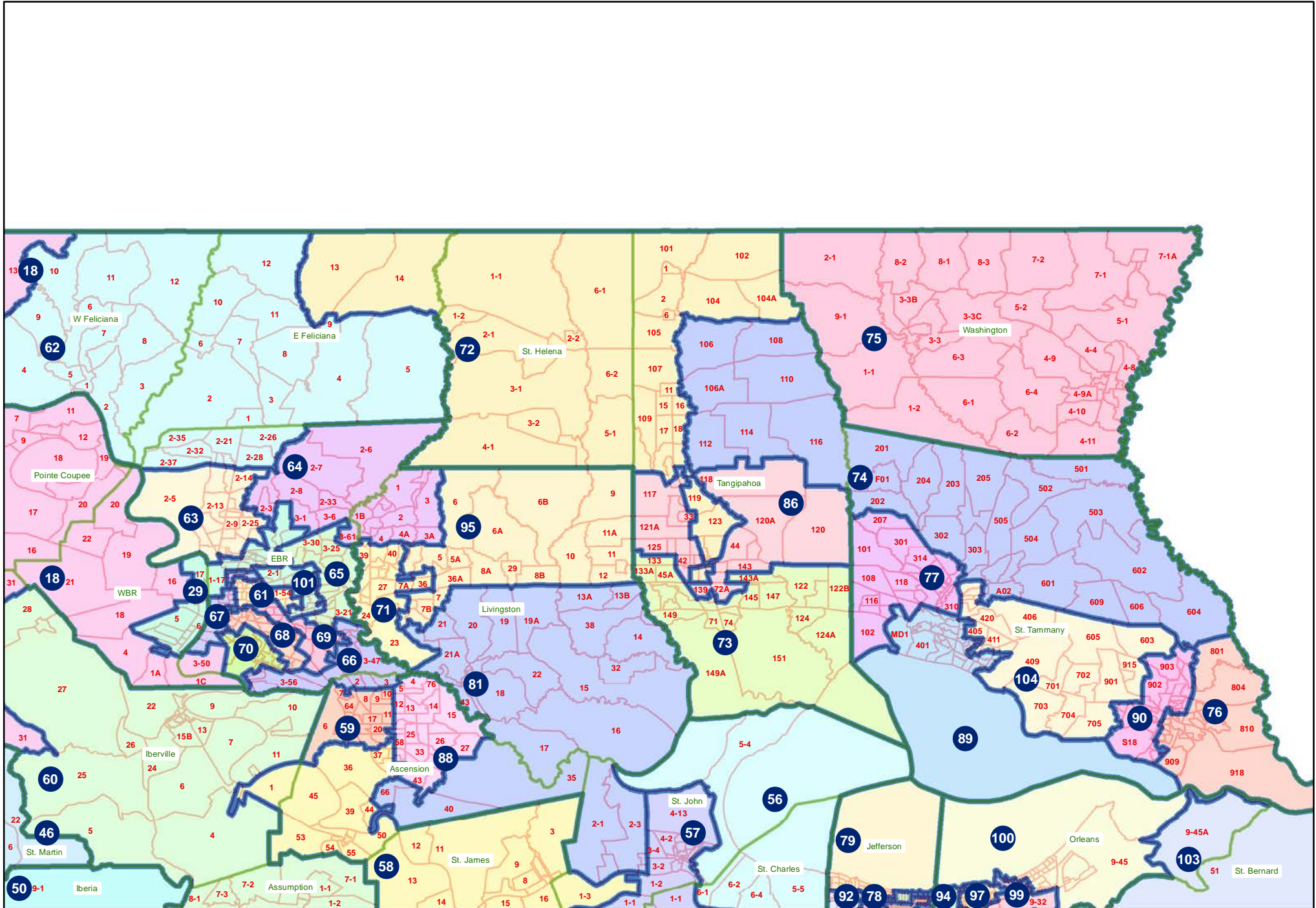
221ES-19 (Duplessis)
Central



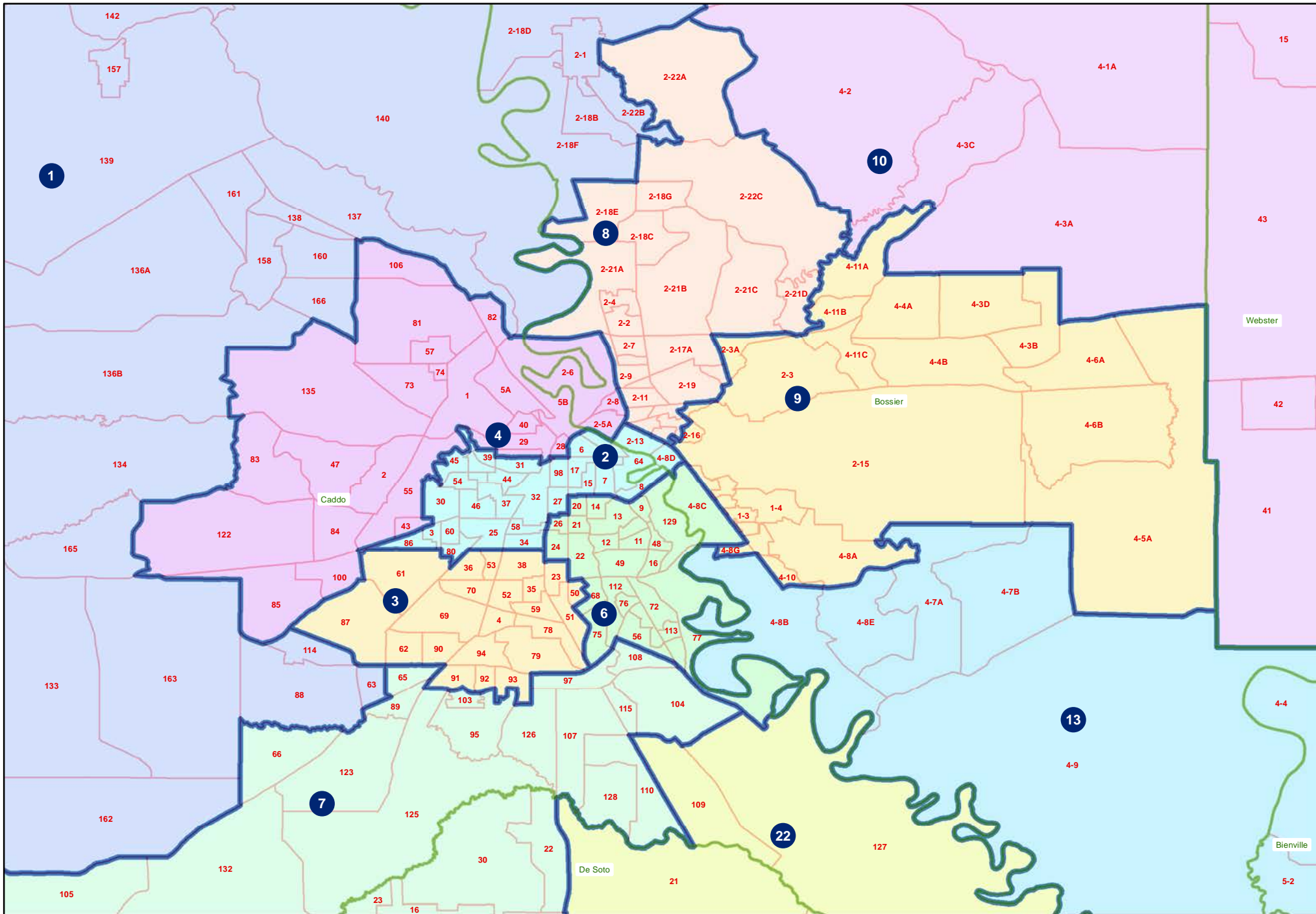
221ES-19 (Duplessis)
Southwest



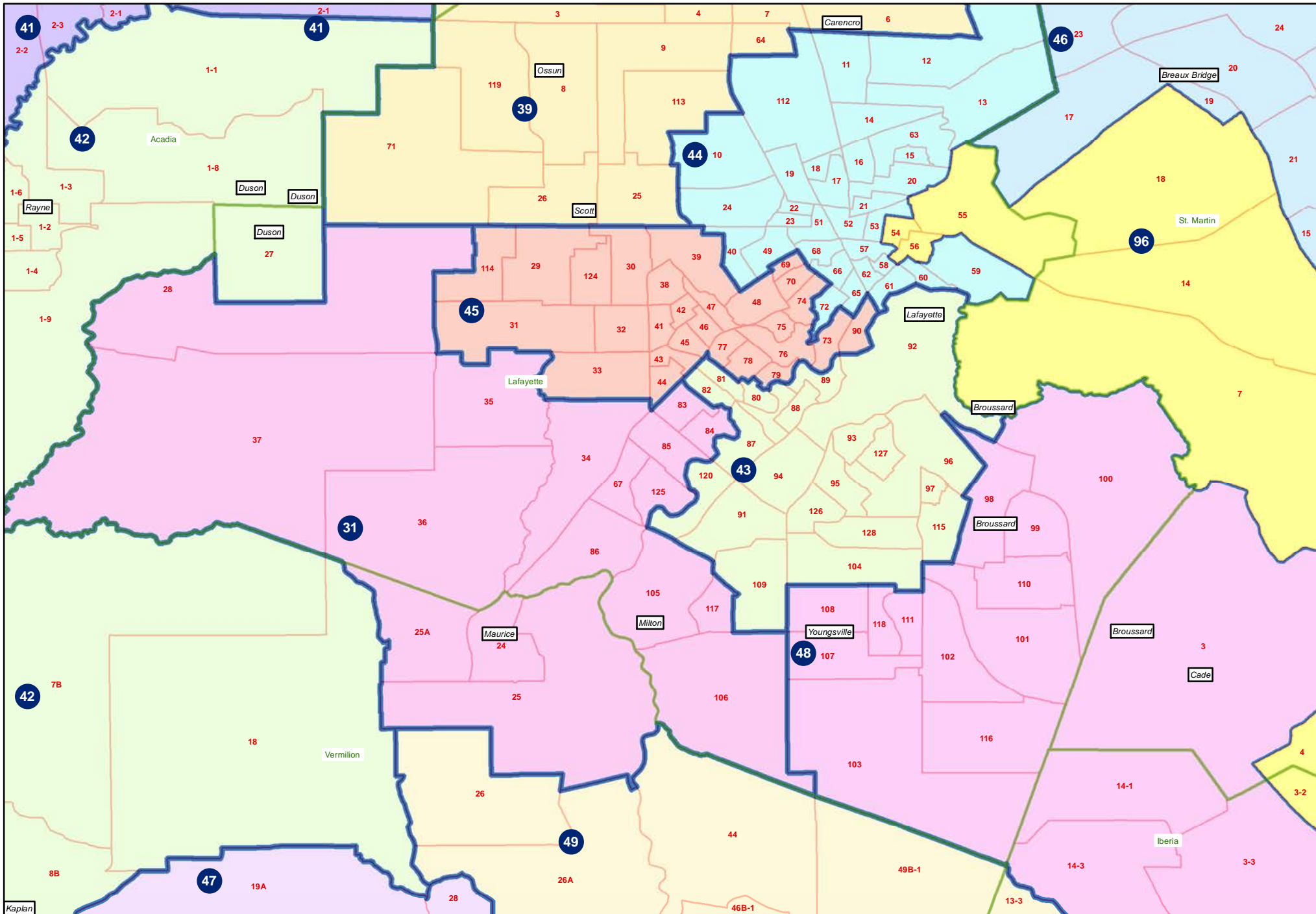
221ES-19 (Duplessis)
Florida Parishes



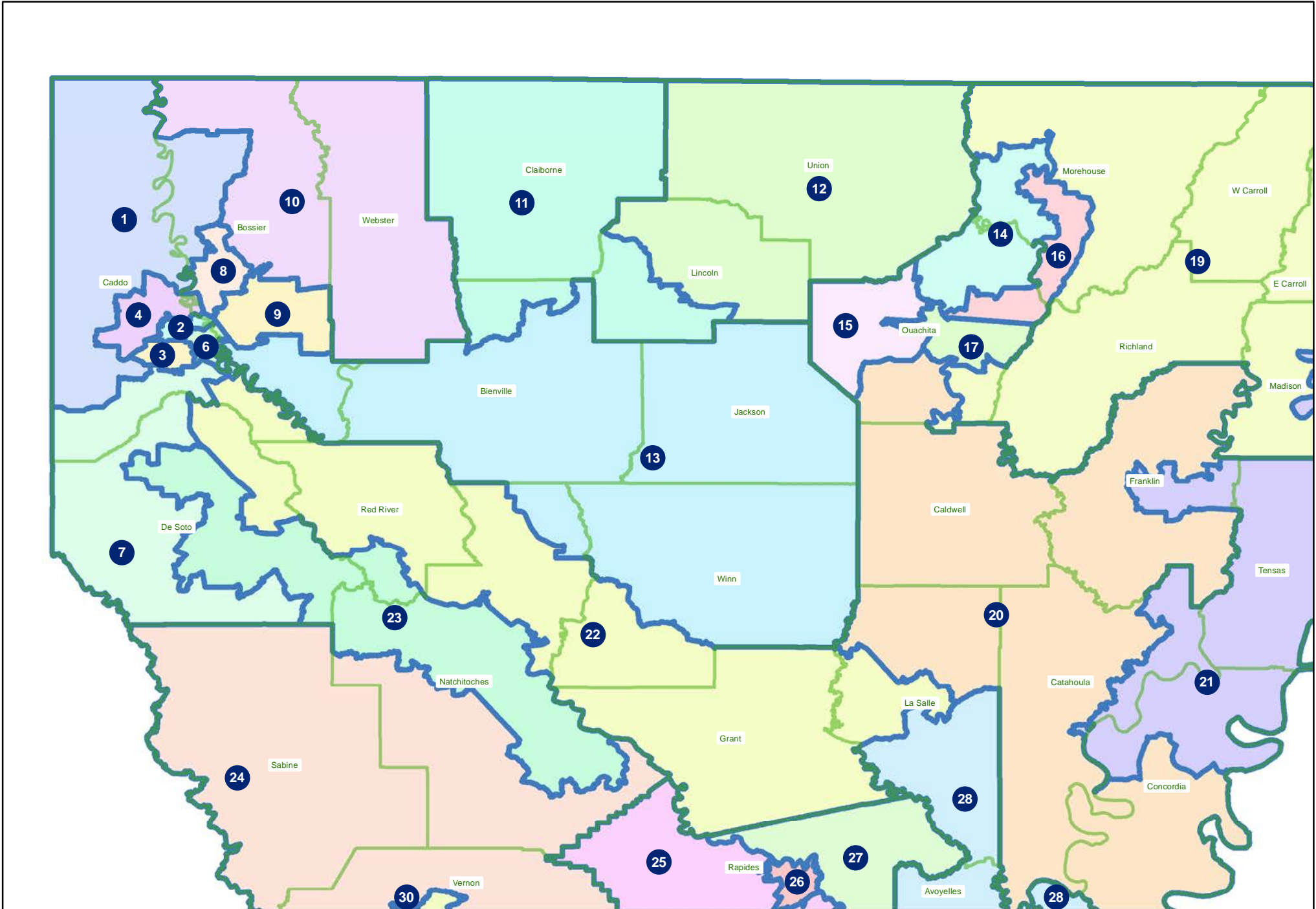
221ES-19 (Duplessis) Shreveport



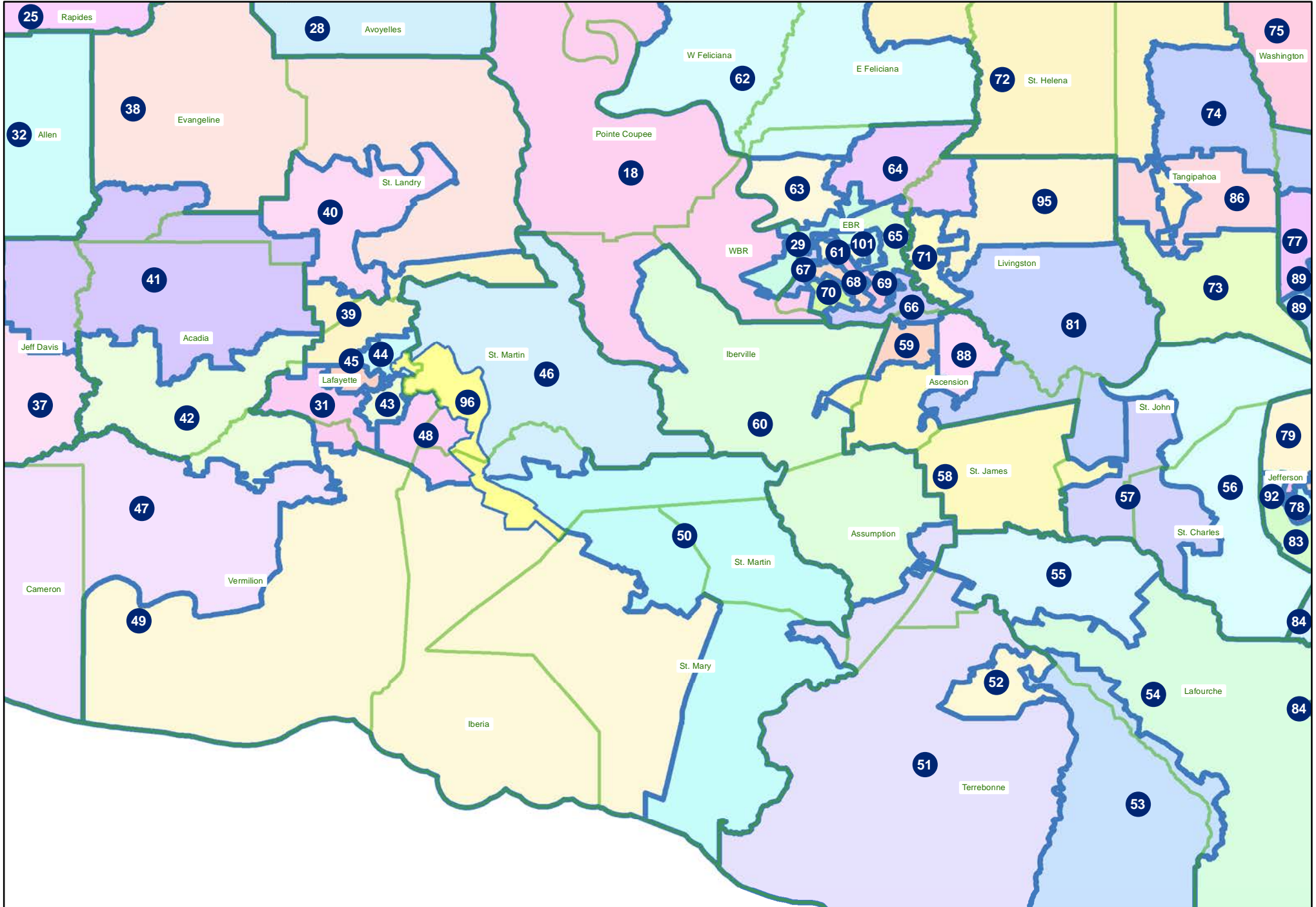
221ES-19 (Duplessis) Lafayette



221ES-19 (Duplessis)
Northwest



221ES-19 (Duplessis)
Acadiana



221ES-19 (Duplessis)
Monroe

