

2022 First Extraordinary Session

SENATE BILL NO. 22

BY SENATOR TARVER

CONGRESS. Provides relative to the districts for elected members of the United States Congress. (Item #3)

1 AN ACT

2 To enact R.S. 18:1276 and to repeal R.S. 18:1276.1, relative to congressional districts; to  
3 provide for the redistricting of Louisiana's congressional districts; to provide with  
4 respect to positions and offices, other than congressional, which are based upon  
5 congressional districts; to provide for the effectiveness; and to provide for related  
6 matters.

7 Be it enacted by the Legislature of Louisiana:

8 Section 1. R.S. 18:1276 is hereby enacted to read as follows:

9 **§1276. Congressional districts**

10 **Louisiana shall be divided into six congressional districts, and the**  
11 **qualified electors of each district shall elect one representative to the United**  
12 **States House of Representatives. The districts shall be composed as follows:**

13 **(1) District 1 is composed of Precincts 1, 2, 3, 4, 5, 7, 8, 9, 10, 11, 12, 13,**  
14 **14, 15, 16, 17, 18, 19, 20, 21, 22, 23, 24, 25, 26, 27, 28, 29, 30, 31, 32, 33, 34, 35, 36,**  
15 **37, 38, 39, 40, 41, 42, 43, 44, 45, 46, 51, 52, 53, 54, 55, 56, 58, 59, 60, 61, 62, 63, 64,**  
16 **65, 66, 67, 68, 69, 70, 71, 72, 73, 74, 75, 76, 77, 78, 79, 80, 81, 82, 83, 84, 85, 86, 87,**  
17 **88, 89, 90, 91, 92, 93, 94, 95, 96, 97, 98, 99, 100, 101, 102, 103, 105, 106, 117, 118,**

1 119, 120, 121, 122, 123, 124, 125A, 125B, 126, 127, 128, 129, 130, 132, 134, 136,  
2 192, 198, 199, 246, 247, 248, 1-GI, 1-H, 2-H, 3-H, 4-H, 5-H, 6-H, 7-H, 8-H, 9-H,  
3 1-K, 2-K, 3-K, 4-K, 5-K, 6-KA, 6-KB, 7-KA, 7-KB, 8-K, 9-K, 10-K, 11-K, 12-K,  
4 13-KA, 14-K, 16-K, 17-K, 18-K, 19-K, 20-K, 25-K, 27-K, 28-K, 34-K, 35-K and  
5 1-L of Jefferson Parish; Precincts 6-3, 6-4, 7-2, 7-3, 7-4, 8-1, 9-2 and 10-1 of  
6 Lafourche Parish; Precincts 3-20, 4-7, 4-8, 4-9, 4-11, 4-14, 4-15, 4-17, 4-17A,  
7 4-18, 4-20, 4-21, 4-22, 4-23, 5-15, 5-16, 5-17, 5-18, 7-41, 7-42, 14-2, 14-3, 14-4,  
8 14-5, 14-6, 14-7, 14-8, 14-9, 14-10, 14-11, 14-12, 14-13A, 14-14, 14-15, 14-16,  
9 14-18A, 14-19, 14-21, 16-2, 16-3, 17-1, 17-17, 17-18, 17-18A, 17-19 and 17-20 of  
10 Orleans Parish; Plaquemines Parish; St. Bernard Parish; St. Tammany Parish;  
11 Precincts 1, 2, 6, 11, 15, 16, 17, 18, 26, 27, 28, 33, 40, 40A, 41, 42, 42A, 43, 44, 46,  
12 47, 48, 49, 72A, 101, 102, 104, 104A, 105, 106, 106A, 107, 108, 109, 110, 111A,  
13 112, 114, 115B, 116, 117, 118, 119, 120, 120A, 120B, 121, 121A, 122, 122A, 122B,  
14 123, 124, 124A, 125, 127, 127A, 129, 129A, 133, 141, 141A, 143, 143A, 145, 147  
15 and 151 of Tangipahoa Parish and Washington Parish.

16 (2) District 2 is composed of Precincts 30, 36, 37, 39, 42, 44, 45, 47, 48,  
17 50, 51, 52, 53, 54, 55, 57 and 65 of Ascension Parish; Precincts 1-1, 1-2, 2-2, 4-3,  
18 5-5, 6-1, 6-2, 6-3 and 7-1 of Assumption Parish; Precincts 1-2, 1-3, 1-4, 1-5, 1-6,  
19 1-10, 1-11, 1-13, 1-14, 1-15, 1-16, 1-17, 1-18, 1-19, 1-21, 1-22, 1-23, 1-24, 1-25,  
20 1-26, 1-27, 1-28, 1-29, 1-30, 1-31, 1-32, 1-36, 1-45, 1-50, 1-51, 1-58, 1-61, 1-62,  
21 1-63, 1-67, 1-77, 1-84, 1-85, 1-86, 1-91, 1-92, 1-93, 1-94, 1-95, 1-100, 1-101, 1-104,  
22 2-1, 2-9, 2-11, 2-13, 2-16, 2-20, 2-22, 2-23, 2-24 and 2-30 of East Baton Rouge  
23 Parish; Precincts 1, 3, 6, 7, 9, 10, 11, 12, 13C, 14, 14A, 15, 16, 17, 18, 19, 20, 21,  
24 22 and 23 of Iberville Parish; Precincts 57, 104, 108, 115, 116, 131, 133, 138, 150,  
25 151, 152, 153, 154, 155, 156, 157A, 157B, 170, 171, 172, 173, 174, 175, 176, 177,  
26 178, 179A, 179B, 180, 181, 182, 183, 184, 185A, 185B, 187, 188, 189, 190, 191,  
27 193A, 193B, 194A, 194B, 195, 196, 197A, 197B, 200, 201, 202, 203, 204, 205, 210,  
28 211, 212, 213A, 213B, 213C, 214A, 214B, 215, 216A, 216B, 216C, 217, 225, 226,  
29 227, 228, 229, 230, 231, 232A, 232B, 234, 235, 236, 237, 238A, 238B, 1-G, 2-G,

1           3-G, 4-G, 5-G, 6-G, 7-G, 8-G, 9-G, 10-G, 11-G, 12-G, 13-G, 13-KB, 15-K, 21-K,  
 2           22-K, 23-K, 24-K, 26-K, 29-K, 30-K, 31-K, 33-K, 1-W, 2-W, 3-W, 4-W, 5-W,  
 3           6-W and 7-W of Jefferson Parish; Precincts 1-1, 1-2, 1-5, 1-6, 2-1, 2-2, 2-4, 2-6,  
 4           2-7, 3-1, 3-8, 3-9, 3-12, 3-14, 3-15, 3-18, 3-19, 4-2, 4-3, 4-5, 4-6, 5-1, 5-2, 5-3, 5-5,  
 5           5-7, 5-8, 5-9, 5-10, 5-11, 5-12, 5-13, 6-1, 6-2, 6-4, 6-6, 6-7, 6-8, 6-9, 7-1, 7-2, 7-4,  
 6           7-5, 7-6, 7-7, 7-8, 7-9A, 7-10, 7-11, 7-12, 7-13, 7-14, 7-15, 7-16, 7-17, 7-18, 7-19,  
 7           7-20, 7-21, 7-23, 7-24, 7-25, 7-25A, 7-26, 7-27, 7-27B, 7-28, 7-28A, 7-29, 7-30,  
 8           7-32, 7-33, 7-35, 7-37, 7-37A, 7-40, 8-1, 8-2, 8-4, 8-6, 8-7, 8-8, 8-9, 8-12, 8-13,  
 9           8-14, 8-15, 8-19, 8-20, 8-21, 8-22, 8-23, 8-24, 8-25, 8-26, 8-27, 8-28, 8-30, 9-1, 9-3,  
 10          9-4, 9-5, 9-6, 9-7, 9-8, 9-9, 9-10, 9-11, 9-12, 9-13, 9-14, 9-15, 9-16, 9-17, 9-19, 9-21,  
 11          9-23, 9-25, 9-26, 9-28, 9-28C, 9-29, 9-30, 9-30A, 9-31, 9-31A, 9-31B, 9-31D, 9-32,  
 12          9-33, 9-34A, 9-35, 9-35A, 9-36, 9-36B, 9-37, 9-38, 9-38A, 9-39, 9-39B, 9-40,  
 13          9-40A, 9-40C, 9-41, 9-41A, 9-41B, 9-41C, 9-41D, 9-42, 9-42C, 9-43A, 9-43B,  
 14          9-43C, 9-43E, 9-43F, 9-43G, 9-43H, 9-43I, 9-43J, 9-43K, 9-43L, 9-43M, 9-43N,  
 15          9-44, 9-44A, 9-44B, 9-44D, 9-44E, 9-44F, 9-44G, 9-44I, 9-44J, 9-44L, 9-44M,  
 16          9-44N, 9-44O, 9-44P, 9-44Q, 9-45, 9-45A, 10-3, 10-6, 10-7, 10-8, 10-9, 10-11,  
 17          10-12, 10-13, 10-14, 11-2, 11-3, 11-4, 11-5, 11-8, 11-9, 11-10, 11-11, 11-12, 11-13,  
 18          11-14, 11-17, 12-1, 12-2, 12-3, 12-4, 12-5, 12-6, 12-7, 12-8, 12-9, 12-10, 12-11,  
 19          12-12, 12-13, 12-14, 12-16, 12-17, 12-19, 13-1, 13-2, 13-3, 13-4, 13-5, 13-6, 13-7,  
 20          13-8, 13-9, 13-10, 13-11, 13-12, 13-13, 13-14, 13-15, 13-16, 14-1, 14-17, 14-20,  
 21          14-23, 14-24A, 14-25, 14-26, 15-1, 15-2, 15-3, 15-5, 15-6, 15-8, 15-9, 15-10, 15-11,  
 22          15-12, 15-12A, 15-13, 15-13A, 15-13B, 15-14, 15-14A, 15-14B, 15-14C, 15-14D,  
 23          15-14E, 15-14F, 15-14G, 15-15, 15-15A, 15-15B, 15-16, 15-17, 15-17A, 15-17B,  
 24          15-18, 15-18A, 15-18B, 15-18C, 15-18D, 15-18E, 15-18F, 15-19, 15-19A, 15-19B,  
 25          15-19C, 16-1, 16-1A, 16-4, 16-5, 16-6, 16-7, 16-8, 16-9, 17-2, 17-3, 17-4, 17-5,  
 26          17-6, 17-7, 17-8, 17-9, 17-10, 17-11, 17-12, 17-13, 17-13A, 17-14, 17-15 and 17-16  
 27          of Orleans Parish; Precincts 1-1, 1-2, 1-3, 1-5, 2-1, 2-2, 2-3, 2-4, 2-5, 4-1, 4-2, 4-3,  
 28          4-4, 5-4, 6-6, 6-7, 6-8, 7-1, 7-2, 7-3 and 7-4 of St. Charles Parish; St. James  
 29          Parish; Precincts 1-1, 1-2, 1-3, 1-4, 1-5, 2-1, 2-2, 2-3, 2-4, 3-1, 3-2, 3-4, 4-1, 4-2,

1 4-3, 4-14, 5-8, 6-1, 6-3, 6-4 and 7-7 of St. John the Baptist Parish and Precincts  
 2 1A, 1B, 1C, 6, 8, 10A, 10B, 11A, 11B, 13A, 13B, 14 and 15 of West Baton Rouge  
 3 Parish.

4 (3) District 3 is composed of Acadia Parish; Precincts 160E, 161, 164,  
 5 700, 701, 702, 703, 760, 761 and 860N of Calcasieu Parish; Cameron Parish;  
 6 Iberia Parish; Jefferson Davis Parish; Lafayette Parish; Precincts 1-1, 1-2, 1-3,  
 7 1-4, 1-5, 2-1, 2-1A, 2-2, 2-3, 2-3A, 2-4, 2-5, 2-6, 2-7, 2-8, 2-9, 2-10, 2-11, 2-12,  
 8 2-13, 2-14, 3-1, 3-2, 3-3, 3-4, 3-5, 3-6, 4-1, 4-2, 4-3, 4-4, 4-5, 4-6, 5-1, 5-1A, 5-1B,  
 9 5-2, 6-1, 6-2, 6-5, 7-1, 9-1, 10-2, 10-3, 10-4, 10-5, 10-6, 10-7, 10-8, 10-9, 10-10,  
 10 10-11, 10-12, 10-13, 10-14, 10-15, 10-16, 11-1, 11-2, 11-3, 11-4 and 11-5 of  
 11 Lafourche Parish; St. Martin Parish; St. Mary Parish; Terrebonne Parish and  
 12 Vermilion Parish.

13 (4) District 4 is composed of Allen Parish; Avoyelles Parish; Beauregard  
 14 Parish; Precincts 160W, 162E, 162W, 163, 165, 166E, 166W, 167, 260, 261, 262,  
 15 300, 301, 302, 303, 304, 305, 306, 307, 308, 309E, 309W, 310, 311, 312, 313E,  
 16 313W, 314, 315E, 315W, 316E, 316W, 317, 318, 319N, 319S, 320E, 320W, 321,  
 17 322, 323, 324, 325, 326, 327, 328, 329, 330, 331, 332N, 332S, 333, 334, 335, 336,  
 18 337, 338, 339, 340, 360, 361, 362, 363, 364, 365, 366, 367, 368, 369, 370, 371N,  
 19 371S, 372, 400, 401, 402, 403, 404, 405, 406, 407, 408, 440, 441, 460E, 460W, 461,  
 20 463, 464, 465, 466E, 466W, 467, 468, 469, 560, 561, 562, 600, 601, 602, 603, 660,  
 21 661, 662, 663, 664, 762, 800, 801, 860S, 861E and 861W of Calcasieu Parish;  
 22 Caldwell Parish; Catahoula Parish; Evangeline Parish; Franklin Parish; Grant  
 23 Parish; Jackson Parish; La Salle Parish; Precincts 1-2, 3-2, 3-3, 3-4, 3-5, 3-6,  
 24 4-1, 4-2, 4-3, 4-4, 4-5, 4-6, 5-1, 5-2, 5-3, 5-4, 6-1, 6-2, 6-3, 7-1, 7-2, 8-1, 8-2, 8-3,  
 25 8-4, 9-2, 9-3, 9-4, 9-5, 10-3, 12-2, 12-3, 12-4 and 12-5 of Lincoln Parish; Precincts  
 26 1, 1A, 2, 4, 6, 7, 25, 31, 32, 33, 35, 36, 37, 38, 39, 40, 41, 42, 43, 44, 44A, 45, 46, 47,  
 27 48, 49, 50, 51, 51A, 52, 52A, 53, 54, 55, 56, 56A, 57, 58, 61, 64, 71, 75, 77 and 78  
 28 of Ouachita Parish; Precincts C22, C23, C30, C31, C35, C36, C37-A, C37-B,  
 29 C41, N6, N12, N15, N16, N17, N18-A, N18-B, N19, N20, N21, N22, N23, N24,

1 N25, N26, N27, N28, N29, S7, S10, S11, S13, S14, S15, S16, S17, S18, S19, S20,  
 2 S21, S22, S23, S24, S25, S26, S27, S28 and S29 of Rapides Parish; Sabine Parish;  
 3 St. Landry Parish; Vernon Parish and Winn Parish.

4 (5) District 5 is composed of Bienville Parish; Bossier Parish; Caddo  
 5 Parish; Claiborne Parish; Concordia Parish; De Soto Parish; East Carroll  
 6 Parish; Precincts 1-1, 1-3, 2-1, 2-2, 3-1, 9-1, 10-1, 10-2, 10-4, 10-5, 11-1, 11-2,  
 7 11-3, 11-4, 12-1 and 12-6 of Lincoln Parish; Madison Parish; Morehouse Parish;  
 8 Natchitoches Parish; Precincts 3, 5, 8, 9, 9A, 10, 11, 12, 13, 14, 15, 16, 17, 18, 19,  
 9 20, 21, 22, 23, 24, 26, 27, 27A, 28, 29, 30, 34, 59, 60, 62, 63, 65, 65A, 66, 67, 68, 69,  
 10 70, 72, 73, 74, 76 and 79 of Ouachita Parish; Precincts C1, C2, C3, C4, C5, C6,  
 11 C7, C8, C9, C10, C11-A, C11-B, C13, C14, C15, C17, C18, C19, C20, C21, C24,  
 12 C25, C26, C27, C28, C32, C33, C34, C38-A, C38-B, C39, C40, C42, N1, N2, N3,  
 13 N4, N5, N7, N8, N9, N10, N11, N13-A, N13-B, N14-A, N14-B, S1, S2, S4, S5, S6A,  
 14 S6B, S8 and S9 of Rapides Parish; Red River Parish; Richland Parish; Tensas  
 15 Parish; Union Parish; Webster Parish and West Carroll Parish.

16 (6) District 6 is composed of Precincts 1, 2, 3, 4, 5, 6, 7, 8, 9, 10, 11, 12,  
 17 13, 14, 15, 16, 17, 18, 20, 21, 22, 23, 24, 25, 26, 27, 28, 31, 32, 33, 34, 35, 40, 41, 43,  
 18 58, 61, 62, 63, 64, 66, 71, 72, 73, 76, 77 and 78 of Ascension Parish; Precincts 2-1,  
 19 2-3, 2-4, 2-5, 3-1, 3-2, 4-1, 4-2, 5-1, 5-2, 5-3, 7-2, 7-3, 8-1 and 9-1 of Assumption  
 20 Parish; Precincts 1-1, 1-7, 1-8, 1-9, 1-12, 1-20, 1-33, 1-34, 1-35, 1-37, 1-38, 1-39,  
 21 1-40, 1-41, 1-42, 1-43, 1-44, 1-46, 1-47, 1-48, 1-49, 1-52, 1-53, 1-54, 1-55, 1-56,  
 22 1-57, 1-59, 1-60, 1-64, 1-65, 1-66, 1-68, 1-69, 1-70, 1-71, 1-72, 1-73, 1-74, 1-75,  
 23 1-76, 1-78, 1-79, 1-80, 1-81, 1-82, 1-83, 1-87, 1-88, 1-89, 1-90, 1-97, 1-98, 1-99,  
 24 1-102, 1-103, 1-105, 1-107, 2-2, 2-3, 2-4, 2-5, 2-6, 2-7, 2-8, 2-10, 2-12, 2-14, 2-15,  
 25 2-17, 2-18, 2-19, 2-21, 2-25, 2-26, 2-27, 2-28, 2-29, 2-31, 2-32, 2-33, 2-34, 2-35,  
 26 2-36, 2-37, 3-1, 3-2, 3-3, 3-4, 3-5, 3-6, 3-7, 3-8, 3-9, 3-10, 3-11, 3-12, 3-13, 3-14,  
 27 3-15, 3-16, 3-17, 3-18, 3-19, 3-20, 3-21, 3-22, 3-23, 3-24, 3-25, 3-26, 3-27, 3-28,  
 28 3-29, 3-30, 3-31, 3-32, 3-33, 3-34, 3-35, 3-36, 3-37, 3-38, 3-39, 3-40, 3-41, 3-43,  
 29 3-44, 3-45, 3-46, 3-47, 3-48, 3-49, 3-50, 3-51, 3-52, 3-53, 3-54, 3-55, 3-56, 3-57,

1           3-58, 3-59, 3-60, 3-61, 3-62, 3-63, 3-64, 3-65, 3-66, 3-67, 3-68, 3-69, 3-70, 3-71 and  
2           3-72 of East Baton Rouge Parish; East Feliciana Parish; Precincts 4, 5, 13, 15B,  
3           24, 25, 26, 27, 28, 29, 31 and 32 of Iberville Parish; Livingston Parish; Pointe  
4           Coupee Parish; Precincts 1-6, 2-6, 3-1, 3-2, 3-3, 5-1, 5-3, 5-5, 6-1, 6-2 and 6-4 of  
5           St. Charles Parish; St. Helena Parish; Precincts 4-13, 5-1, 5-4, 5-7, 7-2, 7-3 and  
6           7-5 of St. John the Baptist Parish; Precincts 45, 45A, 70, 70A, 71, 72, 73, 74,  
7           133A, 137, 137A, 137B, 137C, 137D, 139, 149 and 149A of Tangipahoa Parish;  
8           Precincts 2A, 2B, 3, 4, 5, 7A, 7B, 9, 12, 16, 17, 18, 19, 20, 21 and 22 of West  
9           Baton Rouge Parish and West Feliciana Parish.

10           Section 2. R.S. 18:1276.1 is hereby repealed.

11           Section 3.(A) The precincts referenced in this Act are those precincts identified as  
12           Voting Districts (VTDs) in the 2020 Census Redistricting TIGER/Line Shapefiles for the  
13           State of Louisiana as validated through the data verification program of the Louisiana House  
14           of Representatives and the Louisiana Senate and available on the legislature's website on the  
15           effective date of this Section.

16           (B) When a precinct referenced in this Act has been subdivided by action of the  
17           parish governing authority on a nongeographic basis or subdivided by action of the parish  
18           governing authority on a geographic basis in accordance with the provisions of R.S.  
19           18:532.1, the enumeration in this Act of the general precinct designation shall include all  
20           nongeographic and all geographic subdivisions thereof, however such subdivisions may be  
21           designated.

22           (C) The territorial limits of the districts as provided in this Act shall continue in  
23           effect until changed by law regardless of any subsequent change made to the precincts by  
24           the parish governing authority.

25           Section 4. The provisions of this Act shall not reduce the term of office of any  
26           person holding any position or office on the effective date of this Section for which the  
27           appointment or election is based upon a congressional district as composed pursuant to R.S.  
28           18:1276.1. Any position or office that is filled by appointment or election based on a  
29           congressional district and that is to be filled after January 3, 2023, shall be appointed or

1 elected from a district as it is described in Section 1 of this Act.

2 Section 5.(A) Solely for the purposes of qualifying for election and the election of  
3 representatives to the United States Congress at the regularly scheduled election for  
4 representatives to the congress in 2022, the provisions of Section 1 of this Act shall become  
5 effective upon signature of this Act by the governor or, if not signed by the governor, upon  
6 expiration of the time for bills to become law without signature by the governor, as provided  
7 in Article III, Section 18 of the Constitution of Louisiana. If this Act is vetoed by the  
8 governor and subsequently approved by the legislature, the provisions of Section 1 of this  
9 Act shall become effective on the day following such approval for the purposes established  
10 in this Subsection.

11 (B) For subsequent elections of representatives to the United States Congress and  
12 for all other purposes, the provisions of Section 1 of this Act shall become effective at noon  
13 on January 3, 2023.

14 (C) The provisions of Section 2 of this Act shall become effective at noon on  
15 January 3, 2023.

16 (D) The provisions of this Section and Sections 3 and 4 of this Act shall become  
17 effective upon signature of this Act by the governor or, if not signed by the governor, upon  
18 expiration of the time for bills to become law without signature by the governor, as provided  
19 in Article III, Section 18 of the Constitution of Louisiana. If this Act is vetoed by the  
20 governor and subsequently approved by the legislature, the provisions of this Section and  
21 Sections 3 and 4 of this Act shall become effective on the day following such approval.

---

The original instrument and the following digest, which constitutes no part  
of the legislative instrument, were prepared by J. W. Wiley.

---

#### DIGEST

SB 22 Original

2022 First Extraordinary Session

Tarver

Present U.S. Constitution (14th Amendment) provides that representatives in congress shall be apportioned among the several states according to their respective numbers, counting the whole number of persons in each state. The U.S. Supreme Court has held that the population of congressional districts in the same state must be as nearly equal in population as practicable.

Proposed law redraws district boundaries for the six congressional districts, effective upon signature of the governor or lapse of time for gubernatorial action for purposes of the 2022 election.

Proposed law retains present districts until noon on January 3, 2023, at which time present law is repealed and proposed districts are effective for all other purposes.

Proposed law specifies that precincts referenced in district descriptions are those precincts identified as Voting Districts (VTDs) in the 2020 Census Redistricting TIGER/Line Shapefiles for the state of La. as validated through the data verification program of the La. legislature. Also specifies that if any such precinct has been subdivided by action of the parish governing authority on a nongeographic basis or subdivided by action of the parish governing authority on a geographic basis in accordance with present law, the enumeration of the general precinct designation shall include all nongeographic and all geographic subdivisions thereof. Further provides that the territorial limits of the districts as enacted shall continue in effect until changed by law regardless of any subsequent change made to the precincts by the parish governing authority.

Proposed law specifies that proposed law does not reduce the term of office of any person holding any position or office on the effective date of proposed law for which the appointment or election is based upon a congressional district as composed pursuant to present law. Specifies that any position or office filled after January 3, 2023, for which the appointment or election is based on a congressional district shall be appointed or elected from a district as it is described in proposed law.

Population data in the summaries accompanying this digest are derived from 2020 Census Redistricting Data (Public Law 94-171), Summary File for Louisiana. Population data, statistical information, and maps are supplied for purposes of information and analysis and comprise no part of proposed law.

Effective for election purposes only for the regular congressional elections in 2022; effective for all other purposes at noon on January 3, 2023.

(Adds R.S. 18:1276; repeals R.S. 18:1276.1)



# Plan Statistics

## Plan: SLS 221ES-63

<u>Districts:</u>	<u># of Members</u>	<u>Actual Population</u>	<u>Ideal Population</u>	<u>Absolute Deviation</u>	<u>Relative Deviation</u>
District 1	1	776,235	776,292	-57	-0.007%
District 2	1	776,255	776,292	-37	-0.005%
District 3	1	776,315	776,292	23	0.003%
District 4	1	776,273	776,292	-19	-0.002%
District 5	1	776,316	776,292	24	0.003%
District 6	1	776,363	776,292	71	0.009%
<b>Grand Total:</b>	<b>6</b>	<b>4,657,757</b>	<b>4,657,752</b>		

<b>Ideal Population Per Member:</b>	<b>776292</b>	
Number of Districts for Plan Type:	6	
Range of District Populations:	776,235	to 776,363
Absolute Mean Deviation:	21	
Absolute Range:	-57	to 71
<b>Absolute Overall Range:</b>	<b>128</b>	
Relative Mean Deviation:	0.00%	
Relative Range:	-0.01%	to 0.01%
<b>Relative Overall Range:</b>	<b>0.02%</b>	

<b><i>Ideal - Actual:</i></b>	<b>-5</b>
<b><i>Remainder:</i></b>	<b>5</b>
<b><i>Unassigned Population:</i></b>	<b>0</b>

# Total Population

Plan: SLS 221ES-63

	Total Population	Total White	Total Black	Total Asian	Total American Indian	Total Other	Total Hispanic	VAP Total	VAP White	VAP Black	VAP Asian	VAP American Indian	VAP Other	VAP Hispanic Total
District 1	776,235	526,643	139,897	23,620	15,141	70,934	88,960	602,693	424,143	98,973	17,430	11,281	50,866	63,073
	100.000%	67.846%	18.023%	3.043%	1.951%	9.138%	11.460%	100.000%	70.375%	16.422%	2.892%	1.872%	8.440%	10.465%
District 2	776,255	219,627	472,129	23,836	8,228	52,435	67,811	600,255	186,117	351,280	19,025	6,400	37,433	47,433
	100.000%	28.293%	60.821%	3.071%	1.060%	6.755%	8.736%	100.000%	31.006%	58.522%	3.169%	1.066%	6.236%	7.902%
District 3	776,315	517,131	186,222	14,736	20,771	37,455	44,096	587,220	407,045	129,890	10,596	14,306	25,383	29,198
	100.000%	66.614%	23.988%	1.898%	2.676%	4.825%	5.680%	100.000%	69.317%	22.119%	1.804%	2.436%	4.323%	4.972%
District 4	776,273	534,854	182,038	12,185	17,811	29,385	36,781	590,437	417,210	129,422	8,941	13,168	21,696	26,431
	100.000%	68.900%	23.450%	1.570%	2.294%	3.785%	4.738%	100.000%	70.661%	21.920%	1.514%	2.230%	3.675%	4.477%
District 5	776,316	372,101	353,796	11,640	13,392	25,387	30,460	592,969	300,920	255,302	8,649	10,260	17,838	20,699
	100.000%	47.932%	45.574%	1.499%	1.725%	3.270%	3.924%	100.000%	50.748%	43.055%	1.459%	1.730%	3.008%	3.491%
District 6	776,363	487,296	209,037	21,271	11,717	47,042	54,441	596,974	389,076	150,902	15,775	8,825	32,396	36,828
	100.000%	62.767%	26.925%	2.740%	1.509%	6.059%	7.012%	100.000%	65.175%	25.278%	2.642%	1.478%	5.427%	6.169%
<b>Grand Total</b>	<b>4,657,757</b>	<b>2,657,652</b>	<b>1,543,119</b>	<b>107,288</b>	<b>87,060</b>	<b>262,638</b>	<b>322,549</b>	<b>3,570,548</b>	<b>2,124,511</b>	<b>1,115,769</b>	<b>80,416</b>	<b>64,240</b>	<b>185,612</b>	<b>223,662</b>
	<b>100.000%</b>	<b>57.059%</b>	<b>33.130%</b>	<b>2.303%</b>	<b>1.869%</b>	<b>5.639%</b>	<b>6.925%</b>	<b>100.000%</b>	<b>59.501%</b>	<b>31.249%</b>	<b>2.252%</b>	<b>1.799%</b>	<b>5.198%</b>	<b>6.264%</b>

# Voter Registration

Plan: SLS 221ES-63

	Reg Total Dec 2021	Reg White Dec 2021	Reg Black Dec 2021	Reg Other Dec 2021	Reg Dem Total Dec 2021	Reg Rep Total Dec 2021	Reg Other Total Dec 2021
District 1	489,894	379,895	69,599	40,400	145,461	199,279	145,154
	81.284%	77.546%	14.207%	8.247%	29.692%	40.678%	29.630%
District 2	495,007	152,706	303,163	39,138	313,028	58,536	123,443
	82.466%	30.849%	61.244%	7.907%	63.237%	11.825%	24.938%
District 3	484,206	357,134	104,375	22,697	163,380	188,168	132,658
	82.457%	73.757%	21.556%	4.687%	33.742%	38.861%	27.397%
District 4	465,041	348,885	98,500	17,656	156,840	189,594	118,607
	78.762%	75.022%	21.181%	3.797%	33.726%	40.769%	25.505%
District 5	480,010	252,541	208,852	18,617	212,872	149,992	117,146
	80.950%	52.612%	43.510%	3.878%	44.347%	31.248%	24.405%
District 6	480,188	336,828	118,259	25,101	169,423	183,211	127,554
	80.437%	70.145%	24.628%	5.227%	35.283%	38.154%	26.563%
<b>Grand Total</b>	<b>2,894,346</b>	<b>1,827,989</b>	<b>902,748</b>	<b>163,609</b>	<b>1,161,004</b>	<b>968,780</b>	<b>764,562</b>

# Splits

## Plan: SLS 221ES-63

	Total Population	Total White	Total Black	Total Asian	Total American Indian	Total Other	VAP Total	VAP White	VAP Black	VAP Asian	VAP American Indian	VAP Other	Reg Total Dec 2021	Reg White Dec 2021	Reg Black Dec 2021	Reg Other Dec 2021
District 1																
*Jefferson	238,491	154,648	30,511	11,815	4,323	37,194	190,889	129,265	22,307	8,910	3,269	27,138	147,035	115,580	12,565	18,890
*Lafourche	7,819	5,817	1,290	52	288	372	6,127	4,735	882	36	220	254	4,903	3,966	750	187
*Orleans	49,479	39,377	4,042	1,971	593	3,496	40,805	32,771	3,409	1,510	466	2,649	33,732	28,688	1,570	3,474
Plaquemines	23,515	14,287	5,428	1,317	697	1,786	17,334	10,856	3,857	925	500	1,196	13,908	9,513	3,134	1,261
St. Bernard	43,764	24,497	12,309	1,381	947	4,630	31,775	18,992	7,944	982	688	3,169	25,653	18,233	5,497	1,923
St. Tammany	264,570	196,641	38,643	5,774	5,660	17,852	202,228	154,621	26,761	4,075	4,161	12,610	178,779	145,724	21,142	11,913
*Tangipahoa	103,134	61,433	34,240	1,094	1,897	4,470	78,584	49,160	24,081	838	1,416	3,089	58,297	39,356	16,839	2,102
Washington	45,463	29,943	13,434	216	736	1,134	34,951	23,743	9,732	154	561	761	27,587	18,835	8,102	650
<b>District 1</b>	<b>776,235</b>	<b>526,643</b>	<b>139,897</b>	<b>23,620</b>	<b>15,141</b>	<b>70,934</b>	<b>602,693</b>	<b>424,143</b>	<b>98,973</b>	<b>17,430</b>	<b>11,281</b>	<b>50,866</b>	<b>489,894</b>	<b>379,895</b>	<b>69,599</b>	<b>40,400</b>
	<b>100.000%</b>	<b>67.846%</b>	<b>18.023%</b>	<b>3.043%</b>	<b>1.951%</b>	<b>9.138%</b>	<b>100.000%</b>	<b>70.375%</b>	<b>16.422%</b>	<b>2.892%</b>	<b>1.872%</b>	<b>8.440%</b>	<b>81.284%</b>	<b>77.546%</b>	<b>14.207%</b>	<b>8.247%</b>
District 2																
*Ascension	20,892	5,625	13,842	140	170	1,115	15,426	4,672	9,766	104	113	771	13,180	3,868	8,794	518
*Assumption	6,710	2,870	3,622	23	44	151	5,270	2,334	2,764	15	33	124	4,756	1,997	2,702	57
*East Baton Rouge	95,000	5,632	86,432	495	374	2,067	71,475	5,099	64,120	392	294	1,570	59,558	2,996	54,811	1,751
*Iberville	21,073	8,453	11,316	173	147	984	16,631	7,182	8,363	125	114	847	13,630	5,355	7,955	320
*Jefferson	202,290	66,287	95,706	11,209	3,363	25,725	153,765	54,870	69,868	8,782	2,566	17,679	116,066	44,036	57,011	15,019
*Orleans	334,518	87,085	214,927	10,885	3,073	18,548	265,391	77,481	162,659	9,010	2,482	13,759	222,512	63,298	139,955	19,259
*St. Charles	32,078	20,025	9,437	464	567	1,585	24,072	15,568	6,697	276	425	1,106	21,112	14,374	5,756	982
St. James	20,192	9,973	9,762	60	82	315	15,505	7,883	7,297	31	64	230	14,966	7,254	7,501	211
*St. John the Baptist	30,160	8,350	19,883	194	263	1,470	22,997	6,967	14,651	148	205	1,026	21,002	5,980	14,171	851
*West Baton Rouge	13,342	5,327	7,202	193	145	475	9,723	4,061	5,095	142	104	321	8,225	3,548	4,507	170
<b>District 2</b>	<b>776,255</b>	<b>219,627</b>	<b>472,129</b>	<b>23,836</b>	<b>8,228</b>	<b>52,435</b>	<b>600,255</b>	<b>186,117</b>	<b>351,280</b>	<b>19,025</b>	<b>6,400</b>	<b>37,433</b>	<b>495,007</b>	<b>152,706</b>	<b>303,163</b>	<b>39,138</b>
	<b>100.000%</b>	<b>28.293%</b>	<b>60.821%</b>	<b>3.071%</b>	<b>1.060%</b>	<b>6.755%</b>	<b>100.000%</b>	<b>31.006%</b>	<b>58.522%</b>	<b>3.169%</b>	<b>1.066%</b>	<b>6.236%</b>	<b>82.466%</b>	<b>30.849%</b>	<b>61.244%</b>	<b>7.907%</b>
District 3																
Acadia	57,576	44,480	10,864	238	573	1,421	42,943	34,071	7,383	173	400	916	37,678	30,555	6,407	716
*Calcasieu	11,340	9,272	1,270	113	242	443	8,280	6,881	845	85	185	284	6,513	5,640	599	274
Cameron	5,617	5,232	125	30	75	155	4,358	4,100	79	23	47	109	4,789	4,610	88	91
Iberia	69,929	39,206	24,556	2,123	794	3,250	52,791	31,295	17,069	1,562	581	2,284	44,526	28,287	14,352	1,887
Jefferson Davis	32,250	25,066	5,837	183	472	692	24,039	19,121	4,006	111	325	476	20,013	16,350	3,202	461
Lafayette	241,753	153,363	65,136	6,454	3,210	13,590	183,875	121,608	45,917	4,664	2,387	9,299	153,493	108,645	36,481	8,367
*Lafourche	89,738	65,893	14,565	973	3,936	4,371	68,492	52,103	10,195	702	2,557	2,935	53,375	44,501	6,414	2,460
St. Martin	51,767	33,259	15,921	597	539	1,451	39,404	26,278	11,293	407	413	1,013	35,120	23,934	10,381	805
St. Mary	49,406	26,949	15,991	835	1,670	3,961	37,521	21,594	11,520	593	1,173	2,641	30,210	18,712	9,891	1,607
Terrebonne	109,580	69,934	23,147	1,743	8,637	6,119	82,505	55,631	15,796	1,239	5,750	4,089	61,720	45,395	11,566	4,759

# Splits

## Plan: SLS 221ES-63

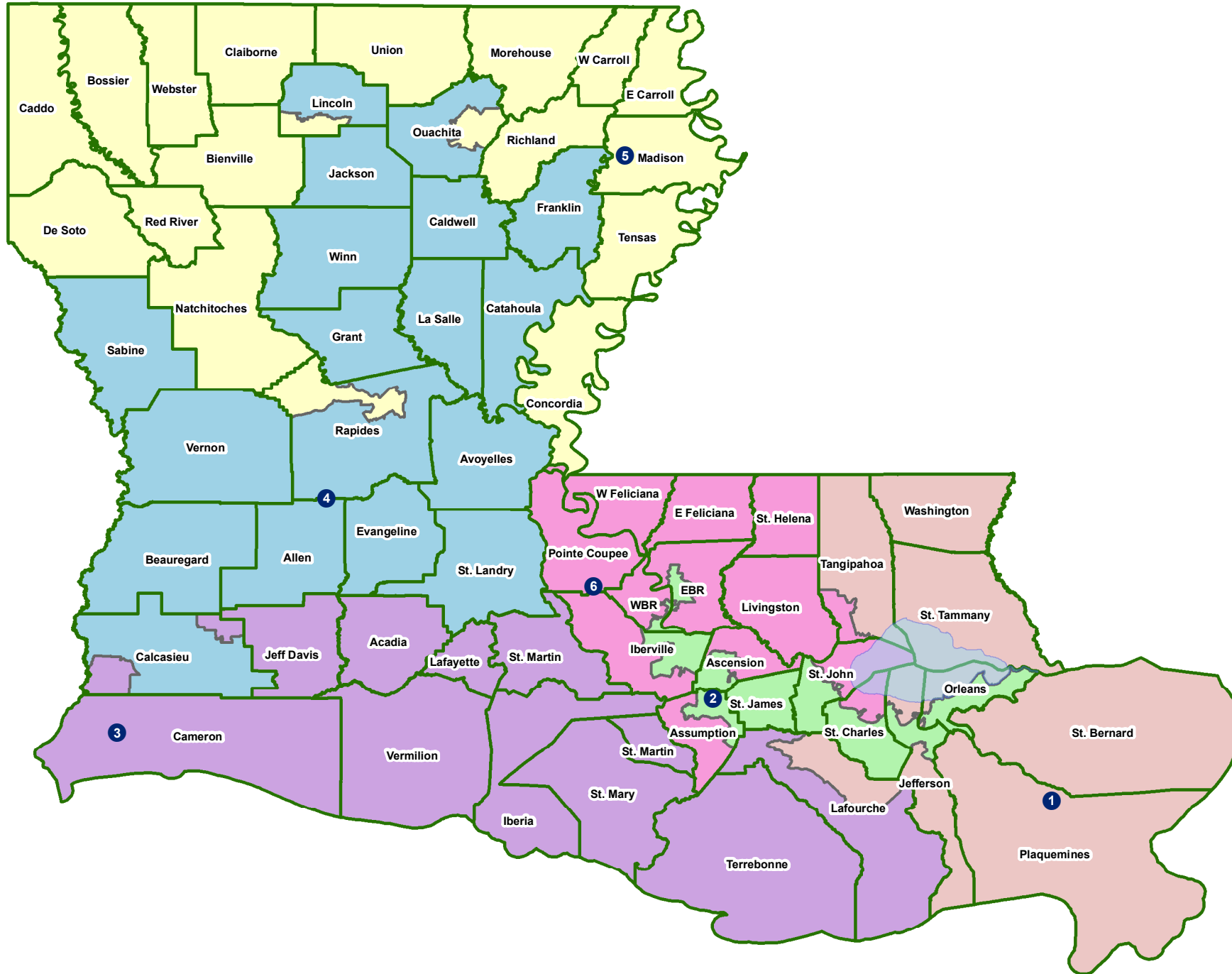
	Total Population	Total White	Total Black	Total Asian	Total American Indian	Total Other	VAP Total	VAP White	VAP Black	VAP Asian	VAP American Indian	VAP Other	Reg Total Dec 2021	Reg White Dec 2021	Reg Black Dec 2021	Reg Other Dec 2021
District 3																
Vermilion	57,359	44,477	8,810	1,447	623	2,002	43,012	34,363	5,787	1,037	488	1,337	36,769	30,505	4,994	1,270
<b>District 3</b>	<b>776,315</b>	<b>517,131</b>	<b>186,222</b>	<b>14,736</b>	<b>20,771</b>	<b>37,455</b>	<b>587,220</b>	<b>407,045</b>	<b>129,890</b>	<b>10,596</b>	<b>14,306</b>	<b>25,383</b>	<b>484,206</b>	<b>357,134</b>	<b>104,375</b>	<b>22,697</b>
	<b>100.000%</b>	<b>66.614%</b>	<b>23.988%</b>	<b>1.898%</b>	<b>2.676%</b>	<b>4.825%</b>	<b>100.000%</b>	<b>69.317%</b>	<b>22.119%</b>	<b>1.804%</b>	<b>2.436%</b>	<b>4.323%</b>	<b>82.457%</b>	<b>73.757%</b>	<b>21.556%</b>	<b>4.687%</b>
District 4																
Allen	22,750	16,327	4,490	246	947	740	17,510	12,751	3,275	182	646	656	12,201	9,478	2,217	506
Avoyelles	39,693	25,625	11,678	434	767	1,189	30,578	20,269	8,311	379	570	1,049	23,426	16,534	6,294	598
Beauregard	36,549	29,529	4,649	402	1,052	917	27,489	22,304	3,495	269	773	648	22,294	18,771	2,369	1,154
*Calcasieu	205,445	130,500	58,116	4,589	3,294	8,946	154,886	101,908	41,053	3,274	2,419	6,232	113,998	80,019	28,914	5,065
Caldwell	9,645	7,646	1,632	51	150	166	7,478	5,969	1,224	46	116	123	6,031	5,124	818	89
Catahoula	8,906	5,776	2,395	46	119	570	6,951	4,557	1,736	33	87	538	6,467	4,639	1,770	58
Evangeline	32,350	21,354	9,235	241	280	1,240	24,408	16,460	6,483	187	217	1,061	20,553	14,566	5,643	344
Franklin	19,774	12,492	6,802	70	205	205	15,028	9,901	4,779	44	153	151	13,159	9,015	4,034	110
Grant	22,169	17,709	3,335	133	644	348	17,527	13,964	2,717	97	507	242	12,688	11,174	1,176	338
Jackson	15,031	9,967	4,166	175	255	468	11,783	7,967	3,125	140	174	377	9,449	6,647	2,610	192
La Salle	14,791	11,348	1,422	283	372	1,366	11,563	8,636	1,065	264	271	1,327	8,792	7,978	637	177
*Lincoln	29,008	21,496	5,343	628	485	1,056	23,268	17,526	4,160	508	386	688	16,430	13,378	2,461	591
*Ouachita	89,611	72,309	10,641	1,388	2,079	3,194	67,759	55,854	7,117	969	1,620	2,199	57,520	50,352	5,190	1,978
*Rapides	63,351	50,448	7,099	1,254	1,940	2,610	48,167	39,184	4,902	886	1,441	1,754	40,538	34,924	3,875	1,739
Sabine	22,155	15,036	3,861	94	2,723	441	17,064	12,054	2,655	66	1,970	319	14,547	11,023	2,184	1,340
St. Landry	82,540	43,611	35,836	499	636	1,958	61,811	34,209	25,497	353	451	1,301	54,482	30,093	23,005	1,384
Vernon	48,750	35,087	7,611	1,442	1,600	3,010	36,261	26,765	5,133	1,074	1,160	2,129	24,060	19,182	3,011	1,867
Winn	13,755	8,594	3,727	210	263	961	10,906	6,932	2,695	170	207	902	8,406	5,988	2,292	126
<b>District 4</b>	<b>776,273</b>	<b>534,854</b>	<b>182,038</b>	<b>12,185</b>	<b>17,811</b>	<b>29,385</b>	<b>590,437</b>	<b>417,210</b>	<b>129,422</b>	<b>8,941</b>	<b>13,168</b>	<b>21,696</b>	<b>465,041</b>	<b>348,885</b>	<b>98,500</b>	<b>17,656</b>
	<b>100.000%</b>	<b>68.900%</b>	<b>23.450%</b>	<b>1.570%</b>	<b>2.294%</b>	<b>3.785%</b>	<b>100.000%</b>	<b>70.661%</b>	<b>21.920%</b>	<b>1.514%</b>	<b>2.230%</b>	<b>3.675%</b>	<b>78.762%</b>	<b>75.022%</b>	<b>21.181%</b>	<b>3.797%</b>
District 5																
Bienville	12,981	6,950	5,600	57	207	167	10,073	5,486	4,284	30	162	111	8,847	4,843	3,917	87
Bossier	128,746	81,052	32,551	3,492	3,273	8,378	95,876	62,931	22,440	2,448	2,477	5,580	69,743	50,861	14,838	4,044
Caddo	237,848	103,457	119,304	4,034	3,840	7,213	182,407	85,059	86,359	3,008	2,958	5,023	151,296	73,113	71,249	6,934
Claiborne	14,170	7,263	6,360	88	185	274	11,507	6,258	4,824	55	140	230	8,598	4,632	3,820	146
Concordia	18,687	10,275	7,725	122	233	332	14,217	8,108	5,613	100	167	229	11,964	7,222	4,540	202
De Soto	26,812	15,284	9,973	117	740	698	20,440	11,909	7,425	86	557	463	18,713	11,330	6,810	573
East Carroll	7,459	2,054	5,272	29	43	61	5,901	1,773	4,043	19	27	39	4,709	1,306	3,359	44
*Lincoln	19,388	4,538	14,021	264	177	388	15,387	3,780	10,959	236	140	272	9,219	2,294	6,555	370
Madison	10,017	3,475	6,363	20	59	100	7,435	2,906	4,391	9	48	81	7,278	2,494	4,674	110
Morehouse	25,629	12,281	12,484	160	370	334	20,062	10,095	9,300	117	279	271	16,922	8,505	8,131	286

# Splits

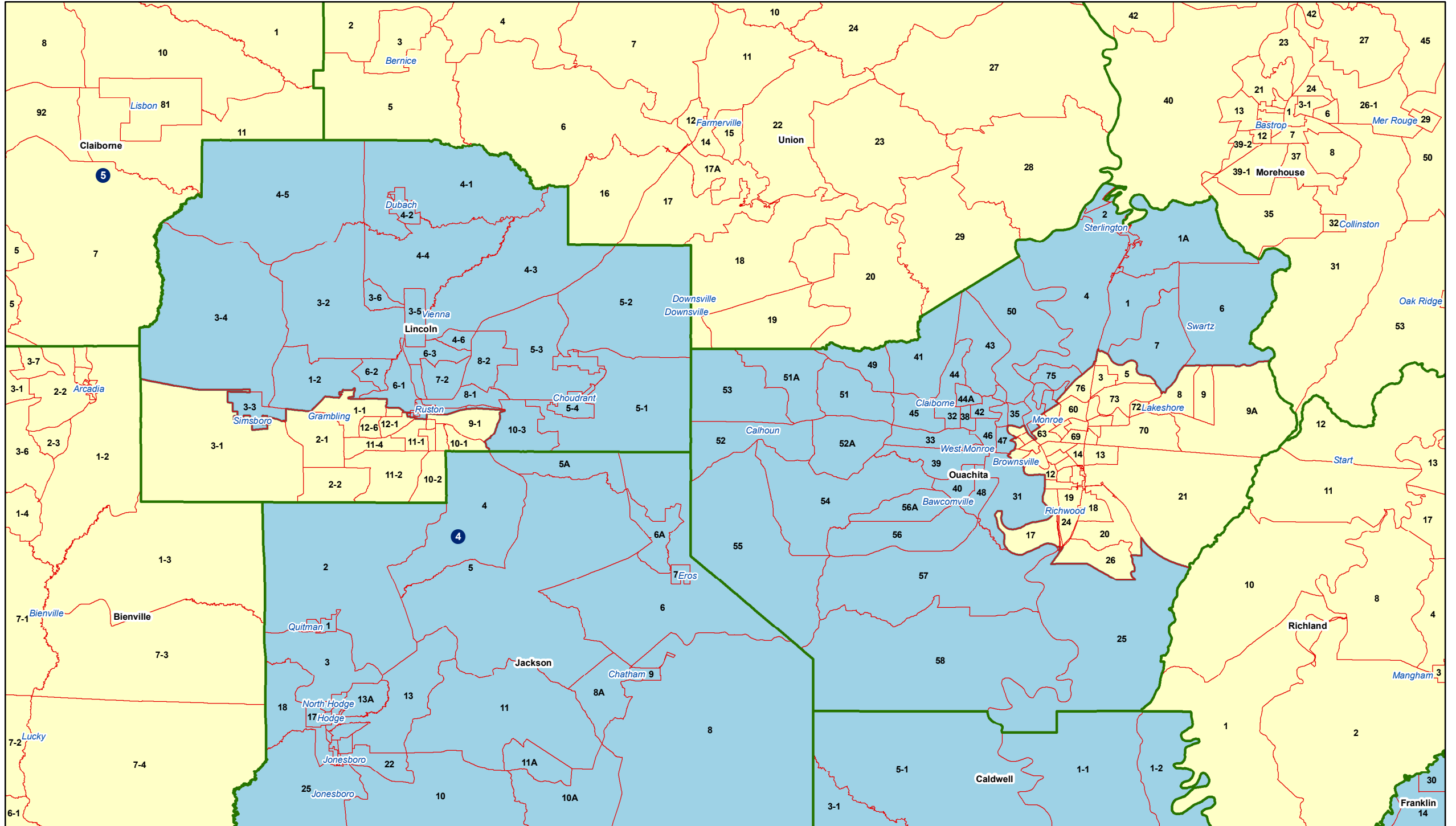
## Plan: SLS 221ES-63

	Total Population	Total White	Total Black	Total Asian	Total American Indian	Total Other	VAP Total	VAP White	VAP Black	VAP Asian	VAP American Indian	VAP Other	Reg Total Dec 2021	Reg White Dec 2021	Reg Black Dec 2021	Reg Other Dec 2021
District 5																
Natchitoches	37,515	19,361	15,725	255	861	1,313	29,349	16,010	11,415	198	683	1,043	23,107	12,850	9,224	1,033
*Ouachita	70,757	16,236	50,576	1,400	582	1,963	52,441	14,120	35,173	1,149	439	1,560	42,232	10,163	30,468	1,601
*Rapides	66,672	27,062	35,493	1,174	1,162	1,781	50,625	22,189	25,303	900	893	1,340	39,638	17,908	19,900	1,830
Red River	7,620	4,195	3,106	25	171	123	5,714	3,338	2,164	3	116	93	5,631	3,130	2,418	83
Richland	20,043	11,785	7,603	83	258	314	15,383	9,338	5,546	66	203	230	13,662	8,470	4,961	231
Tensas	4,147	1,744	2,312	23	26	42	3,235	1,446	1,728	12	23	26	3,455	1,503	1,917	35
Union	21,107	14,460	5,224	62	338	1,023	16,632	11,807	3,861	39	254	671	15,221	11,066	3,692	463
Webster	36,967	22,735	12,679	208	687	658	28,753	18,144	9,464	154	558	433	22,737	14,938	7,339	460
West Carroll	9,751	7,894	1,425	27	180	225	7,532	6,223	1,010	20	136	143	7,038	5,913	1,040	85
<b>District 5</b>	<b>776,316</b>	<b>372,101</b>	<b>353,796</b>	<b>11,640</b>	<b>13,392</b>	<b>25,387</b>	<b>592,969</b>	<b>300,920</b>	<b>255,302</b>	<b>8,649</b>	<b>10,260</b>	<b>17,838</b>	<b>480,010</b>	<b>252,541</b>	<b>208,852</b>	<b>18,617</b>
	<b>100.000%</b>	<b>47.932%</b>	<b>45.574%</b>	<b>1.499%</b>	<b>1.725%</b>	<b>3.270%</b>	<b>100.000%</b>	<b>50.748%</b>	<b>43.055%</b>	<b>1.459%</b>	<b>1.730%</b>	<b>3.008%</b>	<b>80.950%</b>	<b>52.612%</b>	<b>43.510%</b>	<b>3.878%</b>
District 6																
*Ascension	105,608	75,516	18,374	2,160	1,834	7,724	76,531	56,464	12,373	1,410	1,277	5,007	66,737	52,932	10,020	3,785
*Assumption	14,329	10,852	2,598	73	214	592	11,346	8,811	1,943	42	164	386	9,683	7,703	1,808	172
*East Baton Rouge	361,781	190,437	126,966	15,930	4,353	24,095	284,137	158,782	92,670	12,207	3,453	17,025	219,706	135,236	69,864	14,606
East Feliciana	19,539	11,516	7,341	91	262	329	16,183	9,740	5,918	61	198	266	13,600	7,959	5,186	455
*Iberville	9,168	6,380	2,414	29	127	218	7,455	5,280	1,869	24	107	175	6,832	4,777	1,942	113
Livingston	142,282	116,855	12,658	1,697	3,111	7,961	105,141	88,432	8,136	1,099	2,311	5,163	84,568	76,062	5,425	3,081
Pointe Coupee	20,758	12,395	7,504	107	159	593	16,250	10,108	5,502	91	119	430	14,675	9,320	5,121	234
*St. Charles	20,471	13,525	4,491	373	358	1,724	15,469	10,586	3,193	253	242	1,195	13,873	9,935	3,041	897
St. Helena	10,920	4,527	6,031	39	134	189	8,463	3,805	4,371	28	109	150	8,321	3,628	4,565	128
*St. John the Baptist	12,317	5,527	5,313	209	202	1,066	9,506	4,655	3,786	175	145	745	7,911	4,239	3,063	609
*Tangipahoa	30,023	19,903	7,639	380	557	1,544	22,907	16,045	5,136	262	411	1,053	17,959	13,556	3,686	717
*West Baton Rouge	13,857	8,980	3,968	94	181	634	10,803	7,085	3,054	67	115	482	8,916	6,389	2,358	169
West Feliciana	15,310	10,883	3,740	89	225	373	12,783	9,283	2,951	56	174	319	7,407	5,092	2,180	135
<b>District 6</b>	<b>776,363</b>	<b>487,296</b>	<b>209,037</b>	<b>21,271</b>	<b>11,717</b>	<b>47,042</b>	<b>596,974</b>	<b>389,076</b>	<b>150,902</b>	<b>15,775</b>	<b>8,825</b>	<b>32,396</b>	<b>480,188</b>	<b>336,828</b>	<b>118,259</b>	<b>25,101</b>
	<b>100.000%</b>	<b>62.767%</b>	<b>26.925%</b>	<b>2.740%</b>	<b>1.509%</b>	<b>6.059%</b>	<b>100.000%</b>	<b>65.175%</b>	<b>25.278%</b>	<b>2.642%</b>	<b>1.478%</b>	<b>5.427%</b>	<b>80.437%</b>	<b>70.145%</b>	<b>24.628%</b>	<b>5.227%</b>

# Congress - Statewide

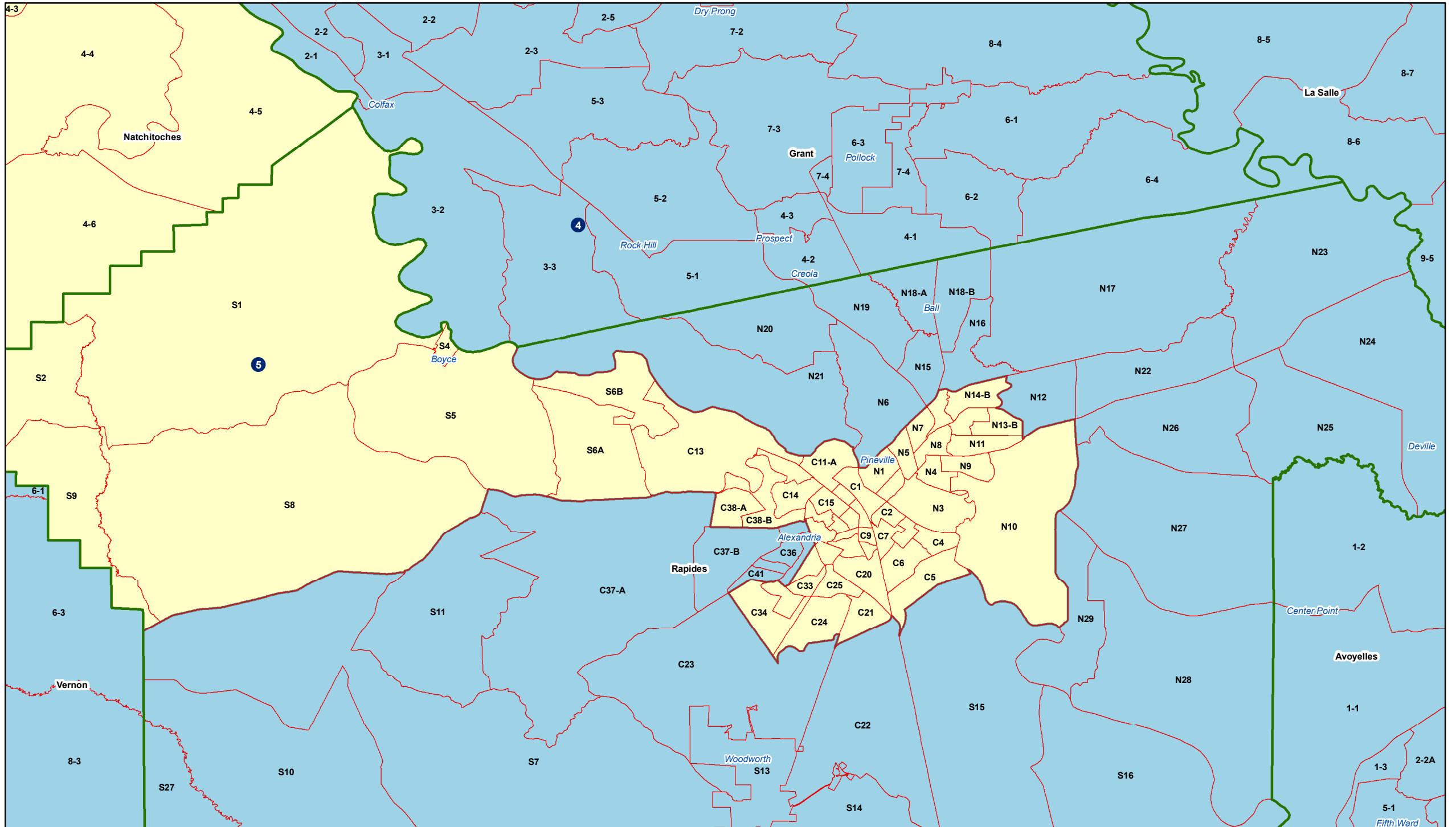


# Congress - Lincoln - Ouachita

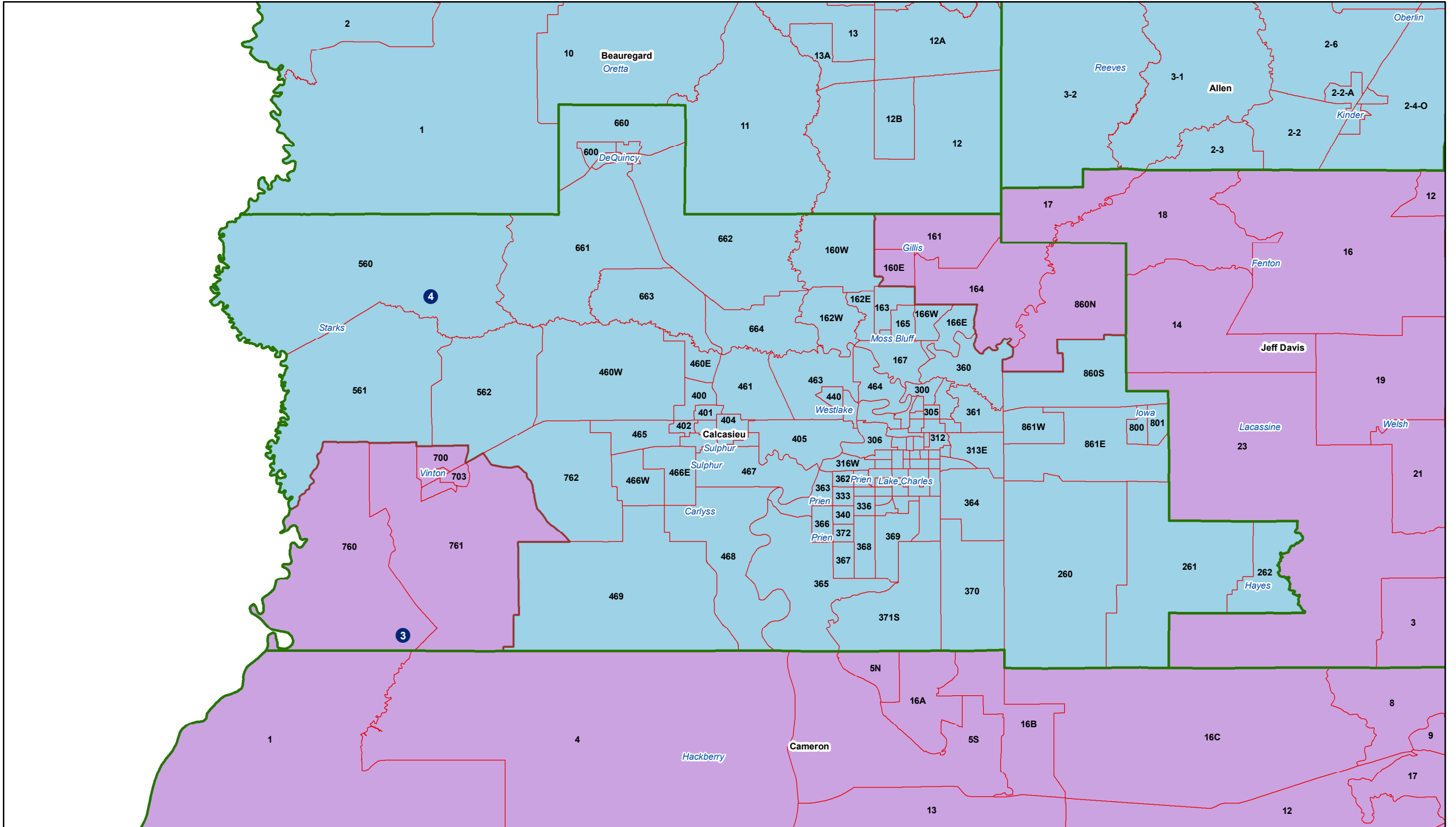




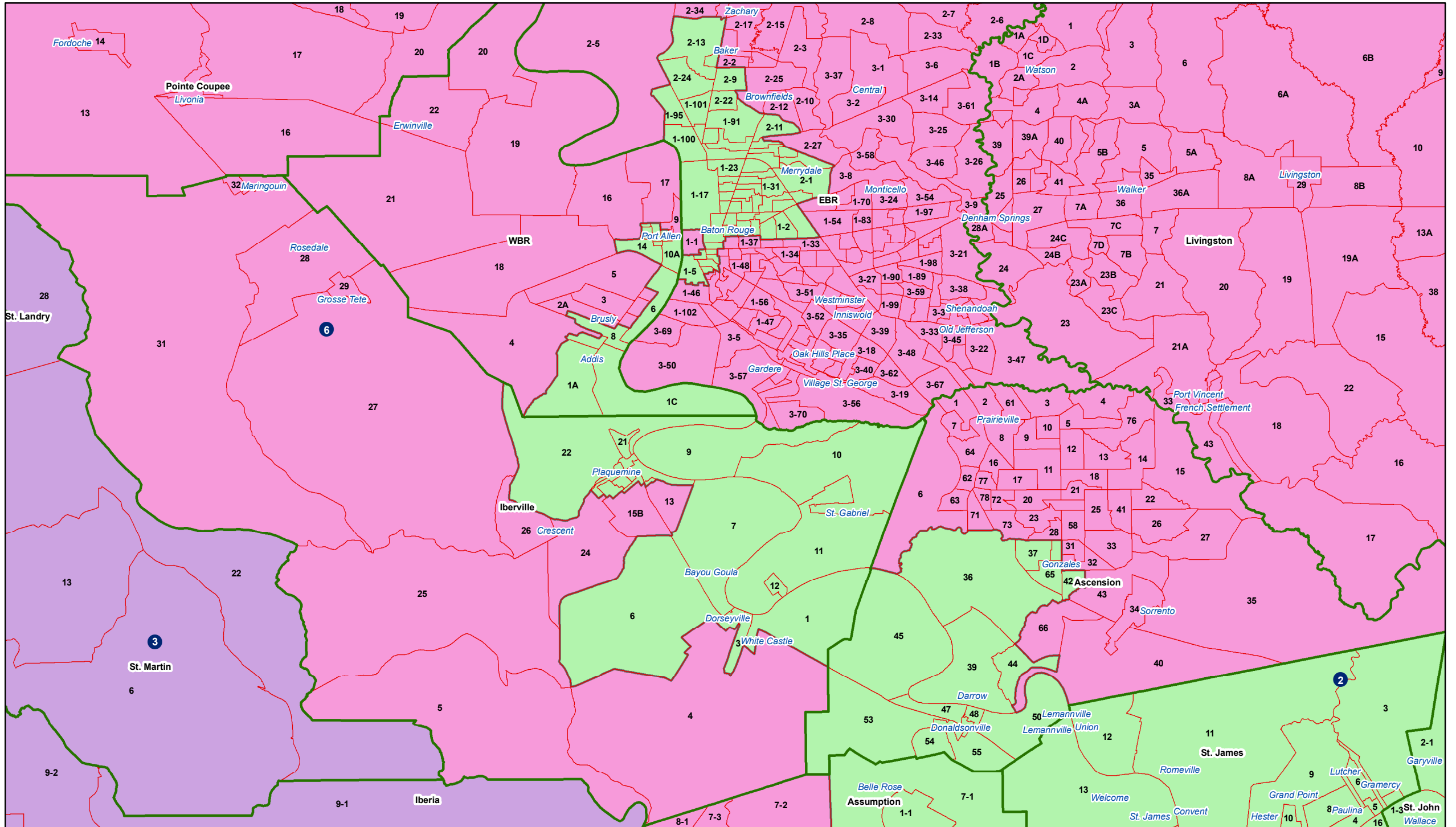
# Congress - Rapides



# Congress - Calcasieu



# Congress - EBR - Iberville - Ascension





# Congress - Orleans - Jefferson

