

FOR OFFICE USE ONLY	

HOUSE FLOOR AMENDMENTS

2022 First Extraordinary Session

Amendments proposed by Representative Glover to Reengrossed Senate Bill No. 1 by Senator Cortez

1 AMENDMENT NO. 1

2 On page 1, delete lines 11 through 17 and delete pages 2 through 10 and on page 11, delete
3 lines 1 through 10 and insert the following:

4 "(1) District 1 is composed of Precincts 9-45 and 9-45A of Orleans
5 Parish; Precincts 44, 50, 51, 52, 53, 54, and 55 of St. Bernard Parish and
6 Precincts 601, 602, 603, 604, 605, 606, 609, 705, 706, 801, 802, 803, 804, 805, 806,
7 807, 808, 809, 810, 811, 812, 813, 814, 815, 816, 817, 818, 901, 902, 903, 904, 905,
8 906, 907, 909, 910, 911, 912, 913, 914, 915, 916, 917, 918, 921, 922, A01, A02,
9 A03, A04, P01, S01, S02, S03, S04, S05, S06, S07, S08, S09, S10, S11, S13, S15,
10 S16, S17, S18, S19, S20, S21, S22, S23, S24, and S25 of St. Tammany Parish.

11 (2) District 2 is composed of Precincts 28, 30, 31, 36, 37, 39, 44, 45, 47,
12 48, 50, 51, 52, 53, 54, 55, 57, and 65 of Ascension Parish; Precincts 1-1, 1-2, 2-1,
13 2-2, 2-5, 4-1, 4-2, 4-3, 5-1, 5-2, 5-5, 6-1, 6-2, 6-3, and 7-1 of Assumption Parish;
14 Precincts 1, 3, 6, 7, 9, 10, 11, 12, 13, 13C, 14A, 15, 16, 19, 20, 21, and 23 of
15 Iberville Parish; Precincts 1-2, 1-4, 2-1, 2-1A, 2-3, 2-3A, 2-4, 2-5, 2-7, 2-9, 2-10,
16 2-11, 5-1, 5-1A, and 5-1B of Lafourche Parish; Precincts 1-1 of St. Charles
17 Parish; Precincts 1, 2, 4, 5, 6, 7, 10, 11, 12, 13, 14, 15, 16, 17, 18, and 19 of St.
18 James Parish; and Precincts 1-1, 1-2, 1-3, 1-4, 1-5, 2-2, 3-2, 3-4, 4-1, 4-2, 4-3,
19 4-14, 5-1, 5-8, 6-1, 6-3, 6-4, 7-2, 7-3, 7-5, and 7-7 of St. John the Baptist Parish.

20 (3) District 3 is composed of Precincts 6-1, 6-2, 7-1, 7-4, 7-23, 7-24, 7-25,
21 7-25A, 7-26, 7-28A, 7-29, 7-30, 7-32, 7-33, 7-35, 7-37, 7-40, 8-1, 8-2, 8-4, 8-6, 8-7,
22 8-13, 8-14, 8-15, 8-19, 8-20, 8-21, 8-22, 8-23, 8-24, 8-25, 8-26, 8-27, 9-1, 9-3, 9-4,
23 9-5, 9-6, 9-7, 9-8, 9-9, 9-10, 9-11, 9-12, 9-13, 9-14, 9-15, 9-16, 9-17, 9-19, 9-28,
24 9-28C, 9-29, 9-30, 9-30A, 9-31, 9-31A, 9-31B, 9-31D, 9-32, 9-39, 9-39B, 9-40,
25 9-40A, 9-40C, 9-41, 9-41A, 9-41B, 9-41C, 9-41D, 9-43M, 9-44, 9-44G, 9-44I,
26 9-44L, 9-44M, 9-44N, 9-44O, 9-44P, and 9-44Q of Orleans Parish and Precincts
27 10, 11, 12, 13, 14, 15, 20, 21, 22, 23, 24, 25, 30, 31, 32, 33, 34, 40, 41, 42, 42A, 43,
28 45, and 46 of St. Bernard Parish.

29 (4) District 4 is composed of Precincts 3-9, 3-12, 3-14, 3-15, 3-19, 3-20,
30 4-2, 4-5, 4-6, 4-7, 4-8, 4-9, 4-11, 4-14, 4-15, 4-17, 4-17A, 4-18, 4-20, 4-21, 4-22,
31 4-23, 5-1, 5-2, 5-3, 5-5, 5-7, 5-8, 5-9, 5-10, 5-11, 5-12, 5-13, 5-15, 5-16, 5-17, 5-18,
32 6-4, 6-6, 6-7, 6-8, 6-9, 7-2, 7-5, 7-6, 7-7, 7-8, 7-9A, 7-10, 7-11, 7-12, 7-13, 7-14,
33 7-15, 7-16, 7-17, 7-18, 7-19, 7-20, 7-21, 7-27, 7-27B, 7-28, 7-37A, 7-41, 7-42, 8-8,
34 8-9, 8-12, 8-28, 8-30, 9-21, 9-23, 9-25, 9-26, 9-33, 9-34A, 9-35, 9-35A, 9-36, 9-36B,
35 9-37, 9-38, 9-38A, 9-42, 9-42C, 9-43A, 9-43B, 9-43C, 9-43E, 9-43F, 9-43G, 9-43H,
36 9-43I, 9-43J, 9-43K, 9-43L, 9-43N, 9-44A, 9-44B, 9-44D, 9-44E, 9-44F, 9-44J,
37 17-17, 17-18, 17-18A, 17-19, and 17-20 of Orleans Parish.

38 (5) District 5 is composed of Precincts 131, 133, 171, 173, 179B, 180, 181,
39 187, 188, 191, 195, 196, 197A, 197B, 200, 201, 205, 210, 212, 213A, and 216C of
40 Jefferson Parish and Precincts 1-6, 2-2, 2-4, 2-6, 2-7, 3-1, 3-8, 3-18, 4-3, 10-7,
41 10-8, 10-9, 10-12, 10-13, 10-14, 11-4, 11-5, 11-8, 11-9, 11-10, 11-11, 11-12, 11-13,
42 11-14, 11-17, 12-5, 12-6, 12-7, 12-8, 12-9, 12-10, 12-11, 12-12, 12-13, 12-14, 12-16,
43 12-17, 12-19, 13-1, 13-2, 13-3, 13-4, 13-5, 13-6, 13-7, 13-8, 13-9, 13-10, 13-11,
44 13-12, 13-13, 13-14, 13-15, 13-16, 14-12, 14-13A, 14-17, 14-18A, 14-19, 14-20,
45 14-21, 14-23, 14-24A, 14-25, 14-26, 16-4, 16-5, 16-6, 16-7, 16-8, 16-9, 17-2, 17-3,

1 17-4, 17-5, 17-6, 17-7, 17-8, 17-9, 17-10, 17-11, 17-12, 17-13, 17-13A, 17-14,
 2 17-15, and 17-16 of Orleans Parish.

3 (6) District 6 is composed of Precincts 2-6, 2-7, 2-8, 2-33, 3-1, 3-6, 3-9,
 4 3-12, 3-14, 3-21, 3-25, 3-26, 3-37, 3-38, 3-46, 3-53, 3-61, and 3-71 of East Baton
 5 Rouge Parish; Precincts 1, 1A, 1B, 1C, 1D, 2, 2A, 3, 3A, 3B, 4, 4A, 4B, 5, 5A, 5B,
 6 5C, 6, 6A, 6B, 8A, 9, 10, 11, 11A, 25, 26, 26A, 26B, 26C, 29, 35, 35A, 36A, 39,
 7 39A, 39B, 40, 40A, and 41 of Livingston Parish; and Precincts 33, 117, 121, and
 8 121A of Tangipahoa Parish.

9 (7) District 7 is composed of Precincts 211, 213B, 213C, 214A, 214B, 215,
 10 216A, 216B, 217, 225, 226, 227, 228, 231, 232A, 232B, 238A, 238B, 2-G, 4-G, 6-G,
 11 7-G, 8-G, and 11-G of Jefferson Parish; Precincts 1-1, 1-2, 1-5, 2-1, 10-3, 10-6,
 12 10-11, 11-2, 11-3, 12-1, 12-2, 12-3, 12-4, 15-1, 15-2, 15-3, 15-5, 15-6, 15-8, 15-9,
 13 15-10, 15-11, 15-12, 15-12A, 15-13, 15-13A, 15-13B, 15-14, 15-14A, 15-14B,
 14 15-14C, 15-14D, 15-14E, 15-14F, 15-14G, 15-15, 15-15A, 15-15B, 15-16, 15-17,
 15 15-17A, 15-17B, 15-18, 15-18A, 15-18B, 15-18C, 15-18D, 15-18E, 15-18F, 15-19,
 16 15-19A, 15-19B, and 15-19C of Orleans Parish; and Precincts 1-1, 1-2, 1-3, 7-1,
 17 and 7-2 of Plaquemines Parish.

18 (8) District 8 is composed of Precincts 152, 153, 154, 155, 156, 157A,
 19 157B, 170, 172, 174, 175, 176, 177, 178, 179A, 182, 183, 184, 185A, 185B, 189,
 20 190, 192, 193A, 193B, 194A, 194B, 198, 199, 202, 203, 204, 229, 230, 234, 235,
 21 236, 237, 246, 247, 248, 1-G, 3-G, 5-G, 9-G, 10-G, 12-G, 13-G, 1-GI, 1-L, 1-W,
 22 2-W, 3-W, 4-W, 5-W, 6-W, and 7-W of Jefferson Parish; Precincts 10-4, 10-5,
 23 and 10-6 of Lafourche Parish; and Precincts 2-1, 3-1, 4-1, 5-1, 6-1, 6-2, 8-1, 8-2,
 24 8-3, 9-1, and 9-2 of Plaquemines Parish.

25 (9) District 9 is composed of Precincts 12, 13, 14, 15, 16, 17, 18, 19, 20,
 26 22, 23, 24, 25, 26, 27, 28, 29, 30, 31, 32, 33, 34, 35, 36, 37, 38, 39, 40, 41, 42, 43, 44,
 27 45, 46, 60, 66, 69, 70, 71, 72, 73, 74, 75, 76, 77, 78, 79, 80, 81, 82, 83, 84, 85, 86, 87,
 28 88, 89, 90, 91, 92, 93, 94, 95, 96, 97, 98, 99, 100, 101, 102, 103, 105, 106, 127, 128,
 29 129, 130, 132, 134, 136, and 138 of Jefferson Parish and Precincts 14-1, 14-2,
 30 14-3, 14-4, 14-5, 14-6, 14-7, 14-8, 14-9, 14-10, 14-11, 14-14, 14-15, 14-16, 16-1,
 31 16-1A, 16-2, 16-3, and 17-1 of Orleans Parish.

32 (10) District 10 is composed of Precincts 1, 2, 3, 4, 5, 7, 8, 9, 10, 11, 21,
 33 51, 52, 53, 54, 55, 56, 57, 58, 59, 61, 62, 63, 64, 65, 67, 68, 108, 116, 117, 118, 119,
 34 120, 121, 122, 123, 124, 125A, 125B, 126, 1-H, 2-H, 3-H, 4-H, 5-H, 6-H, 7-H, 8-H,
 35 9-H, 1-K, 2-K, 3-K, 4-K, 5-K, 6-KA, 6-KB, 7-KA, 7-KB, 8-K, 9-K, 10-K, 11-K,
 36 12-K, 13-KA, 14-K, 15-K, 16-K, 17-K, 18-K, 19-K, 20-K, 25-K, 27-K, 34-K, and
 37 35-K of Jefferson Parish.

38 (11) District 11 is composed of Precincts 102, 103, 104, 105, 106, 107,
 39 110, 111, 112, 113, 114, 115, 116, 118, 301, 304, 305, 306, 307, 308, 309, 310, 312,
 40 313, 314, 401, 402, 403, 404, 405, 406, 407, 408, 409, 410, 411, 412, 413, 414, 415,
 41 416, 417, 418, 419, 420, 421, 422, 426, 427, 429, 430, 701, 702, 703, 704, C01, C02,
 42 C03, C04, C05, C06, C07, C08, C09, C10, C11, M01, M02, M03, M04, M05,
 43 M06, M07, M08, M09, M10, M11, M12, and MD1 of St. Tammany Parish.

44 (12) District 12 is composed of Precincts 101, 108, 201, 202, 203, 204,
 45 205, 206, 207, 302, 303, 501, 502, 503, 504, 505, and F01 of St. Tammany Parish;
 46 Precincts 1, 2, 6, 11, 15, 16, 17, 18, 26, 27, 28, 40A, 41, 43, 44, 48, 101, 102, 104,
 47 104A, 105, 106, 106A, 107, 108, 109, 110, 111A, 112, 114, 115B, 116, 118, 119,
 48 120, 120A, 123, 129, and 129A of Tangipahoa Parish; and Washington Parish.

49 (13) District 13 is composed of Precincts 7, 7A, 7B, 7C, 7D, 8B, 12, 13A,
 50 13B, 19, 19A, 20, 21, 21A, 23, 23A, 23B, 23C, 24, 24B, 24C, 27, 28A, 28B, 30, 31,
 51 36, and 38 of Livingston Parish and Precincts 40, 42, 42A, 45, 45A, 46, 47, 49,
 52 70, 70A, 71, 72, 72A, 73, 74, 120B, 122, 122A, 122B, 124, 124A, 125, 127, 127A,
 53 133, 133A, 137, 137A, 137B, 137C, 137D, 139, 141, 141A, 143, 143A, 145, 147,
 54 149, 149A, and 151 of Tangipahoa Parish.

55 (14) District 14 is composed of Precincts 1-1, 1-3, 1-4, 1-5, 1-6, 1-10, 1-13,
 56 1-14, 1-15, 1-16, 1-17, 1-18, 1-19, 1-21, 1-22, 1-23, 1-24, 1-25, 1-26, 1-27, 1-28,
 57 1-29, 1-30, 1-31, 1-32, 1-33, 1-35, 1-36, 1-37, 1-38, 1-39, 1-45, 1-46, 1-50, 1-51,
 58 1-57, 1-58, 1-59, 1-61, 1-62, 1-63, 1-64, 1-65, 1-67, 1-68, 1-73, 1-76, 1-102, 1-107,

1 3-5, 3-20, 3-23, 3-44, 3-50, 3-55, 3-56, 3-57, 3-63, 3-65, 3-69, and 3-70 of East
 2 Baton Rouge Parish.

3 (15) District 15 is composed of Precincts 1-2, 1-9, 1-11, 1-20, 1-52, 1-53,
 4 1-54, 1-55, 1-60, 1-70, 1-71, 1-72, 1-77, 1-78, 1-81, 1-82, 1-83, 1-84, 1-85, 1-87,
 5 1-88, 1-89, 1-90, 1-91, 1-93, 1-97, 1-98, 1-100, 1-103, 1-104, 2-1, 2-11, 2-16, 2-23,
 6 2-27, 2-30, 3-2, 3-8, 3-10, 3-24, 3-27, 3-28, 3-30, 3-32, 3-54, 3-58, 3-59, and 3-72
 7 of East Baton Rouge Parish.

8 (16) District 16 is composed of Precincts 1-7, 1-8, 1-12, 1-34, 1-40, 1-41,
 9 1-42, 1-43, 1-44, 1-47, 1-48, 1-49, 1-56, 1-66, 1-69, 1-74, 1-75, 1-79, 1-80, 1-99,
 10 1-105, 3-3, 3-4, 3-7, 3-11, 3-13, 3-15, 3-16, 3-17, 3-18, 3-19, 3-22, 3-29, 3-31, 3-33,
 11 3-34, 3-35, 3-36, 3-39, 3-40, 3-41, 3-43, 3-45, 3-47, 3-48, 3-49, 3-51, 3-52, 3-60,
 12 3-62, 3-64, 3-66, 3-67, and 3-68 of East Baton Rouge Parish.

13 (17) District 17 is composed of Precincts 1-86, 1-92, 1-94, 1-95, 1-101,
 14 2-2, 2-3, 2-4, 2-5, 2-9, 2-10, 2-12, 2-13, 2-14, 2-15, 2-17, 2-18, 2-19, 2-20, 2-21,
 15 2-22, 2-24, 2-25, 2-26, 2-28, 2-29, 2-31, 2-32, 2-34, 2-36, and 2-37 of East Baton
 16 Rouge Parish; Precincts 22, 28, 29, 31, and 32 of Iberville Parish; Pointe Coupee
 17 Parish; Precincts 2, 3, and 5 of St. Landry Parish; West Baton Rouge Parish;
 18 and Precincts 2, 4, and 9 of West Feliciana Parish.

19 (18) District 18 is composed of Precincts 1, 2, 3, 4, 5, 6, 7, 8, 9, 10, 11, 12,
 20 13, 14, 15, 16, 17, 18, 20, 21, 22, 23, 24, 25, 26, 27, 32, 33, 34, 35, 40, 41, 42, 43, 58,
 21 61, 62, 63, 64, 66, 71, 72, 73, 76, 77, and 78 of Ascension Parish and Precincts 14,
 22 15, 16, 17, 18, 18A, 22, 32, 33, 34, and 43 of Livingston Parish.

23 (19) District 19 is composed of Precincts 104, 115, 150, 151, 13-KB, 21-K,
 24 22-K, 23-K, 24-K, 26-K, 28-K, 29-K, 30-K, 31-K, and 33-K of Jefferson Parish;
 25 Precincts 2-2, 2-6, 2-8, 3-1, 3-2, 3-4, 3-5, 3-6, 5-2, 6-1, 6-2, 6-3, 6-4, 6-5, 7-1, 7-2,
 26 7-3, 7-4, and 8-1 of Lafourche Parish; Precincts 1-2, 1-3, 1-5, 1-6, 2-1, 2-2, 2-3,
 27 2-4, 2-5, 2-6, 3-1, 3-2, 3-3, 4-1, 4-2, 4-3, 4-4, 5-1, 5-3, 5-4, 5-5, 6-1, 6-2, 6-4, 6-6,
 28 6-7, 6-8, 7-1, 7-2, 7-3, and 7-4 of St. Charles Parish; Precincts 3, 8, and 9 of St.
 29 James Parish; and Precincts 2-1, 2-3, 2-4, 3-1, 4-13, 5-4, and 5-7 of St. John the
 30 Baptist Parish.

31 (20) District 20 is composed of Precincts 2-12, 2-13, 2-14, 3-3, 4-1, 4-2,
 32 4-3, 4-4, 4-5, 4-6, 9-1, 9-2, 10-1, 10-2, 10-3, 10-7, 10-8, 10-9, 10-10, 10-11, 10-12,
 33 10-13, 10-14, 10-15, 10-16, 11-1, 11-2, 11-3, 11-4, and 11-5 of Lafourche Parish
 34 and Precincts 15, 16, 19, 20, 21, 23, 25, 27, 29, 31, 32, 34, 35, 36, 38, 41, 43, 45,
 35 46, 48, 49, 52, 53, 54, 55, 56, 57, 58, 59, 60, 61, 63, 69, 71, 72, 73, 74, 83, 84, 85, 88,
 36 89, 90, 110, and 111 of Terrebonne Parish.

37 (21) District 21 is composed of Precincts 2-3, 2-4, 3-1, 3-2, 5-3, 7-2, 7-3,
 38 8-1, and 9-1 of Assumption Parish; Precincts 2-3, 5-4, 10-3, 10-7, 13-1, and 13-3
 39 of Iberia Parish; Precincts 1-1, 1-3, and 1-5 of Lafourche Parish; Precincts 1
 40 and 2 of St. Martin Parish; St. Mary Parish; and Precincts 1, 4, 5, 7, 8, 9, 10, 11,
 41 12, 13, 14, 17, 18, 51, 64, 65, 67, 68, 76, 82, 86, and 87 of Terrebonne Parish.

42 (22) District 22 is composed of Precincts 1-1, 1-3, 2-1, 3-1, 3-2, 3-3, 4-1,
 43 4-2, 4-3, 4-4, 6-1, 6-3, 6-5, 7-1, 7-2, 7-4, 7-5, 8-2, 8-3, 9-1, 9-2, 9-4, 9-5, 10-1, 10-2,
 44 10-4, 11-2, 12-1, 12-3, 14-1, and 14-3 of Iberia Parish; Precincts 4, 5, 14, 15B, 17,
 45 18, 24, 25, 26, and 27 of Iberville Parish; Precincts 99, 100, 101, 102, and 110 of
 46 Lafayette Parish; and Precincts 3, 4, 5, 6, 7, 8, 9, 10, 11, 12, 13, 14, 15, 16, 19, 20,
 47 21, 22, 24, 25, 27, 28, and 29 of St. Martin Parish.

48 (23) District 23 is composed of Precincts 34, 38, 39, 40, 41, 42, 43, 44, 45,
 49 46, 47, 48, 49, 65, 66, 67, 69, 70, 72, 73, 74, 75, 76, 77, 78, 79, 80, 81, 82, 83, 84, 85,
 50 86, 87, 88, 89, 90, 91, 92, 93, 94, 95, 96, 97, 98, 103, 104, 105, 106, 107, 108, 109,
 51 111, 115, 116, 117, 118, 120, 121, 125, 126, 127, and 128 of Lafayette Parish.

52 (24) District 24 is composed of Precincts 1, 2, 4, 5, 6, 7, 8, 9, 10, 11, 12,
 53 13, 14, 15, 16, 17, 18, 19, 20, 21, 22, 23, 24, 51, 52, 53, 54, 55, 56, 57, 58, 59, 60, 61,
 54 62, 63, 64, 68, 112, 113, and 123 of Lafayette Parish; Precincts 6, 8, 9, 10, 11, 12,
 55 18, 19, 20, 21, 22, 23, 24, 25, 26, 27, 28, 32, 33, 34, 35, 36, and 37 of St. Landry
 56 Parish; and Precincts 17, 18, and 23 of St. Martin Parish.

57 (25) District 25 is composed of Precincts 260, 261, 262, 324, 327, 328,
 58 329, 330, 332N, 332S, 333, 336, 337, 338, 339, 340, 362, 363, 364, 365, 366, 367,

1 368, 369, 370, 371N, 371S, 372, 469, 800, 801, 860N, 860S, 861E, and 861W of
 2 Calcasieu Parish; Cameron Parish; and Jefferson Davis Parish.

3 (26) District 26 is composed of Precincts 1-2, 1-3, 1-4, 1-5, 1-6, 1-9, 5-1,
 4 5-2, 5-3, 5-4, 5-5, 6-1, 6-2, 6-3, 6-4, 6-5, 6-6, 6-7, 6-8, 6-10, 6-12, 6-13, 6-14, 6-15,
 5 and 6-16 of Acadia Parish; Precincts 3, 25, 26, 27, 28, 29, 30, 31, 32, 33, 35, 36,
 6 37, 71, 114, 119, and 124 of Lafayette Parish; Precincts 41, 42, and 43 of St.
 7 Landry Parish; and Vermilion Parish.

8 (27) District 27 is composed of Precincts 160E, 160W, 161, 162E, 162W,
 9 163, 164, 165, 166E, 166W, 167, 300, 301, 302, 303, 304, 305, 306, 307, 308, 309E,
 10 309W, 310, 311, 312, 313E, 313W, 314, 315E, 315W, 316E, 316W, 317, 318,
 11 319N, 319S, 320E, 320W, 321, 322, 323, 325, 326, 331, 334, 335, 360, 361, 400,
 12 401, 402, 403, 404, 405, 406, 407, 408, 440, 441, 460E, 461, 463, 464, 466E, 466W,
 13 467, 468, and 664 of Calcasieu Parish.

14 (28) District 28 is composed of Precincts 1-1, 1-8, 2-1, 2-2, 2-3, 2-5, 3-1,
 15 3-2, 3-3, 3-4, 3-5, 3-7, 4-1, 4-2, 4-4, 4-5, 4-6, 7-2, 7-3, and 7-4 of Acadia Parish;
 16 Allen Parish; Evangeline Parish; Precincts 122 of Lafayette Parish; Precincts
 17 1, 4, 7, 7A, 13, 14, 15, 16, 17, 29, 30, 31, 38, 39, 40, 44, 45, 46, 47, 48, 49, 50, 51,
 18 and 52 of St. Landry Parish; and Precincts 26 of St. Martin Parish.

19 (29) District 29 is composed of Precincts 10-2 and 10-4 of Avoyelles
 20 Parish; Precincts 1-1, 1-2, 1-3, 2-5, 2-6, 7-3, and 7-4 of Bienville Parish;
 21 Precincts 1-1, 1-2, 1-3, 2-1, 2-2, 3-1, 3-2, and 3-3 of Grant Parish; Precincts 16,
 22 17, 17A, 18, 19A, 19AI, 20, 20A, 25, 25A, and 25B of Jackson Parish; Precincts
 23 1-1, 1-2, 1-3, 2-1, 2-2, 3-1, 3-3, 8-3, 8-4, 9-1, 9-2, 9-3, 9-4, 9-5, 10-1, 10-2, 10-4,
 24 10-5, 11-1, 11-2, 11-3, 11-4, 12-1, 12-2, 12-3, 12-4, 12-5, and 12-6 of Lincoln
 25 Parish; Precincts 1-1, 1-2, 1-3, 1-3A, 1-4, 1-5, 1-5A, 1-8, 1-13, 1-14, 2-7, and 2-8
 26 of Natchitoches Parish; Precincts C1, C2, C3, C4, C5, C6, C7, C8, C9, C10,
 27 C11-A, C11-B, C13, C14, C15, C17, C18, C19, C20, C21, C22, C24, C25, C26,
 28 C27, C28, C38-A, C38-B, C39, C40, N1, N2, N3, N4, N5, N6, N8, N9, N11, N21,
 29 S4, S6A, S6B, S14, S17, S18, S19, and S20 of Rapides Parish; and Precincts 1-1,
 30 1-3, 1-4, 1-5, 2-1, 2-2, 2-3, 3-1A, 3-1C, 3-2A, 5-1, 5-2, 5-3, 6-1, 6-1A, 7-1, 7-1A,
 31 and 7-2A of Winn Parish.

32 (30) District 30 is composed of Beauregard Parish; Precincts 460W, 465,
 33 560, 561, 562, 600, 601, 602, 603, 660, 661, 662, 663, 700, 701, 702, 703, 760, 761,
 34 and 762 of Calcasieu Parish; Precincts S2, S9, S10, S21, S22, S23, S24, S25, S26,
 35 S27, S28, and S29 of Rapides Parish; and Vernon Parish.

36 (31) District 31 is composed of Precincts 1-4, 2-1, 2-2, 2-3, 2-4, 3-1, 3-2,
 37 3-3, 3-4, 3-5, 3-6, 3-7, 4-1, 4-2, 4-4, 5-1, 5-2, 5-3, 5-4, 6-1, 6-2, 6-3, 6-4, 7-1, 7-2,
 38 and 7-5 of Bienville Parish; Precincts 1, 5, 7, 8, 10, 11, 21, 51, 81, 84, 85, 87, 88,
 39 91, 92, 93, and 96 of Claiborne Parish; Precincts 1, 2, 3, 4, 5, 5A, 6, 6A, 7, 8, 8A,
 40 9, 10, 10A, 11, 11A, 13, 13A, 15, and 22 of Jackson Parish; Precincts 3-2, 3-4,
 41 3-5, 3-6, 4-1, 4-2, 4-3, 4-4, 4-5, 4-6, 5-1, 5-2, 5-3, 5-4, 6-1, 6-2, 6-3, 7-1, 7-2, 8-1,
 42 8-2, and 10-3 of Lincoln Parish; Precincts 1-1A, 1-4A, 1-6, 1-7, 1-9, 1-9A, 1-10,
 43 1-10A, 1-10B, 1-11, 1-12, 2-1, 2-2, 2-3, 2-4, 2-5, 2-6, 2-7A, 2-9, 3-1, 3-2, 3-3, 3-4,
 44 3-5, 3-6, 3-7, 3-8, 3-9, 3-10, 4-1, 4-2, 4-3, 4-4, 4-5, 4-6, 4-7, 4-8, and 4-9 of
 45 Natchitoches Parish; Precincts C23, C30, C31, C32, C33, C34, C35, C36, C37-A,
 46 C37-B, C41, C42, S1, S5, S7, S8, S11, and S13 of Rapides Parish; Red River
 47 Parish; Precincts 1, 2, 3, 4, and 5 of Union Parish; and Precincts 3-1B, 3-2, 3-3,
 48 4-1, 4-2, 4-2A, 4-3, and 4-5 of Winn Parish.

49 (32) District 32 is composed of Precincts 1-1, 1-2, 1-3, 2-1, 2-2, 2-2A,
 50 2-2B, 2-2C, 2-2D, 2-2F, 2-3A, 2-4, 2-4A, 2-5, 2-5E, 2-7, 2-8, 3-1, 3-1B, 3-3, 4-1,
 51 4-2, 4-2A, 5-1, 5-1A, 6-1A, 6-2, 6-2A, 7-1, 7-3, 7-3B, 8-1, 8-2A, 8-2B, 8-3, 8-3A,
 52 9-1A, 9-2, 9-2A, 9-3, 9-4, 9-4B, 9-5B, 10-2A, 10-3A, 11-1, and 11-2A of Avoyelles
 53 Parish; Precincts 1-3, 1-4, 2-2, 3-1, 3-2, 3-3, 3-4, 4-1, 4-2, 5-1, 6-1, 6-2, 6-3, 6-5,
 54 7-1, 7-3, 7-5, 8-1, 9-1, 9-2, 9-3, and 9-4 of Catahoula Parish; Precincts 2-1, 3-1,
 55 3-2, 3-3, 3-4, 4-1, 4-2, 5-3, 5-4, 5-5, and 5-6 of Concordia Parish; Precincts 2-35
 56 of East Baton Rouge Parish; East Feliciana Parish; Franklin Parish; Precincts
 57 3 and 4 of Richland Parish; St. Helena Parish; and Precincts 1, 3, 5, 6, 7, 8, 10,
 58 11, 12, and 13 of West Feliciana Parish.

1 **(33) District 33 is composed of Precincts 23, 26-1, 27, 29, 32, 35, 37, 39-1,**
 2 **40, 42, 45, 47, 48, and 50 of Morehouse Parish; Precincts 1, 1A, 2, 4, 6, 7, 8, 9,**
 3 **32, 33, 35, 36, 37, 38, 39, 40, 41, 42, 43, 44, 44A, 45, 46, 49, 50, 51, 51A, 52, 52A,**
 4 **53, 54, 55, 56, 56A, and 76 of Ouachita Parish; Precincts 6, 7, 8, 9, 10, 11, 12, 13,**
 5 **14, 15, 16, 17, 17A, 18, 19, 20, 22, 23, 24, 26, 27, 28, and 29 of Union Parish; and**
 6 **West Carroll Parish.**

7 **(34) District 34 is composed of Precincts 1-1, 1-2, and 2-1 of Catahoula**
 8 **Parish; Precincts 1-1, 1-2, 1-3, 1-4, 4-3, 4-4, 5-1, 5-2, and 5-2B of Concordia**
 9 **Parish; East Carroll Parish; Madison Parish; Precincts 1, 3-1, 6, 7, 8, 12, 13, 14,**
 10 **16, 20, 21, 24, 31, 39-2, 53, and 54 of Morehouse Parish; Precincts 3, 5, 9A, 10,**
 11 **11, 12, 13, 14, 15, 16, 17, 18, 19, 20, 21, 22, 23, 24, 25, 26, 65, 65A, 66, 67, 68, 69,**
 12 **70, 72, 73, 74, and 79 of Ouachita Parish; Precincts 2, 8, 10, 11, 12, 12A, 13, 17,**
 13 **18, 23, 25, 26, 27, 28, 30, 31, 32, 33, 34, and 35 of Richland Parish; and Tensas**
 14 **Parish.**

15 **(35) District 35 is composed of Caldwell Parish; Precincts 2-3, 2-5, 4-1,**
 16 **4-2, 4-3, 5-1, 5-2, 5-3, 6-1, 6-2, 6-3, 6-4, 7-1, 7-2, 7-3, 7-4, 8-1, 8-2, 8-3, and 8-4 of**
 17 **Grant Parish; La Salle Parish; Precincts 27, 27A, 28, 29, 30, 31, 34, 47, 48, 57,**
 18 **58, 59, 60, 61, 62, 63, 64, 71, 75, 77, and 78 of Ouachita Parish; Precincts N7,**
 19 **N10, N12, N13-A, N13-B, N14-A, N14-B, N15, N16, N17, N18-A, N18-B, N19,**
 20 **N20, N22, N23, N24, N25, N26, N27, N28, N29, S15, and S16 of Rapides Parish;**
 21 **Precincts 1 of Richland Parish; and Precincts 5-5, 6-3, 6-6, 7-2, and 7-7 of Winn**
 22 **Parish.**

23 **(36) District 36 is composed of Precincts 2-2, 2-4, 2-18B, 2-18C, 2-18E,**
 24 **2-18F, 2-18G, 2-21B, 2-21C, 2-21D, 2-22A, 2-22B, 2-22C, 3-2, 3-3, 4-1A, 4-2,**
 25 **4-3A, 4-3B, 4-3C, 4-3D, 4-4A, 4-4B, 4-5A, 4-6A, 4-6B, 4-7A, 4-7B, 4-8A, 4-8E,**
 26 **4-9, 4-11A, 4-11B, and 4-11C of Bossier Parish; Precincts 104, 109, and 127 of**
 27 **Caddo Parish; Precincts 3, 31, 34, 35, 36, 37, 41, and 42 of Claiborne Parish;**
 28 **and Webster Parish.**

29 **(37) District 37 is composed of Precincts 1-1, 1-2, 2-3, 2-3A, 2-5A, 2-6,**
 30 **2-7, 2-8, 2-9, 2-10, 2-11, 2-11A, 2-12A, 2-12B, 2-12C, 2-13, 2-14, 2-15, 2-16,**
 31 **2-17A, 2-17B, 2-19, 2-20, 2-21A, 2-23, 4-8C, and 4-8D of Bossier Parish and**
 32 **Precincts 4, 5B, 6, 7, 8, 14, 15, 17, 23, 24, 25, 26, 27, 28, 29, 32, 34, 35, 36, 38, 39,**
 33 **40, 41, 50, 51, 52, 53, 58, 59, 64, 68, 69, 70, 71, 72, 76, 78, 79, 80, 98, 99, 101, 111,**
 34 **112, 113, and 129 of Caddo Parish.**

35 **(38) District 38 is composed of Precincts 1-3, 1-3A, 1-3B, 1-4, 1-5, 4-8B,**
 36 **4-8G, and 4-10 of Bossier Parish; Precincts 9, 10, 11, 12, 13, 16, 20, 21, 22, 48,**
 37 **49, 56, 66, 75, 77, 97, 102, 105, 107, 108, 110, 115, 123, 125, 126, 128, 132, 133,**
 38 **134, 136B, and 162 of Caddo Parish; De Soto Parish; and Sabine Parish.**

39 **(39) District 39 is composed of Precincts 2-1, 2-18D, 3-1, and 3-4 of**
 40 **Bossier Parish and Precincts 1, 2, 3, 5A, 30, 31, 37, 43, 44, 45, 46, 47, 54, 55, 57,**
 41 **60, 61, 62, 63, 65, 67, 73, 74, 81, 82, 83, 84, 85, 86, 87, 88, 89, 90, 91, 92, 93, 94, 95,**
 42 **100, 103, 106, 114, 122, 135, 136A, 137, 138, 139, 140, 142, 143, 144, 145, 146,**
 43 **149, 151, 154, 155, 156, 157, 158, 160, 161, 163, 165, and 166 of Caddo Parish."**

Plan Statistics

Plan: HFASB1-4144-155

<u>Districts:</u>	<u># of Members</u>	<u>Actual Population</u>	<u>Ideal Population</u>	<u>Absolute Deviation</u>	<u>Relative Deviation</u>
District 1	1	125,242	119,429	5,813	4.867%
District 2	1	116,037	119,429	-3,392	-2.840%
District 3	1	124,433	119,429	5,004	4.190%
District 4	1	124,810	119,429	5,381	4.506%
District 5	1	125,243	119,429	5,814	4.868%
District 6	1	125,213	119,429	5,784	4.843%
District 7	1	122,778	119,429	3,349	2.804%
District 8	1	117,493	119,429	-1,936	-1.621%
District 9	1	125,229	119,429	5,800	4.856%
District 10	1	119,410	119,429	-19	-0.016%
District 11	1	124,986	119,429	5,557	4.653%
District 12	1	125,362	119,429	5,933	4.968%
District 13	1	125,132	119,429	5,703	4.775%
District 14	1	116,205	119,429	-3,224	-2.700%
District 15	1	119,521	119,429	92	0.077%
District 16	1	121,218	119,429	1,789	1.498%
District 17	1	113,592	119,429	-5,837	-4.887%
District 18	1	115,919	119,429	-3,510	-2.939%
District 19	1	114,401	119,429	-5,028	-4.210%
District 20	1	118,602	119,429	-827	-0.692%
District 21	1	117,347	119,429	-2,082	-1.743%
District 22	1	123,071	119,429	3,642	3.050%
District 23	1	123,501	119,429	4,072	3.410%
District 24	1	117,813	119,429	-1,616	-1.353%
District 25	1	116,365	119,429	-3,064	-2.566%
District 26	1	124,989	119,429	5,560	4.655%
District 27	1	118,999	119,429	-430	-0.360%
District 28	1	120,581	119,429	1,152	0.965%
District 29	1	117,375	119,429	-2,054	-1.720%
District 30	1	114,976	119,429	-4,453	-3.729%
District 31	1	117,557	119,429	-1,872	-1.567%
District 32	1	124,015	119,429	4,586	3.840%
District 33	1	114,704	119,429	-4,725	-3.956%
District 34	1	113,512	119,429	-5,917	-4.954%
District 35	1	114,086	119,429	-5,343	-4.474%
District 36	1	115,008	119,429	-4,421	-3.702%
District 37	1	113,886	119,429	-5,543	-4.641%
District 38	1	115,420	119,429	-4,009	-3.357%
District 39	1	113,726	119,429	-5,703	-4.775%
Grand Total:	39	4,657,757	4,657,731		
Ideal Population Per Member:		119429			
Number of Districts for Plan Type:		39			
Range of District Populations:		113,512	to	125,362	
Absolute Mean Deviation:		304			
Absolute Range:		-5,917	to	5,933	
Absolute Overall Range:		11,850			
Relative Mean Deviation:		3.22%			
Relative Range:		-4.95%	to	4.97%	
Relative Overall Range:		9.92%			

<i>Ideal - Actual:</i>	-26
<i>Remainder:</i>	26
<i>Unassigned Population:</i>	0

District Summary

DB: LA 2020 12 - CENSUS

Plan: HFASTB1-4144-155

Plan Type: Senate

Page: 1 of 8

	Total Population	Total White	Total Black	Total Asian	Total Other	Total Hispanic	VAP Total	VAP White	VAP Black	VAP Hispanic Total	Reg Total Dec 2021	Reg White Dec 2021	Reg Black Dec 2021	Reg Other Dec 2021	Reg Dem Total Dec 2021	Reg Rep Total Dec 2021	Reg Other Total Dec 2021
District 1																	
Orleans	1,028	715	99	75	122	136	851	632	79	92	578	479	40	59	166	225	187
St. Bernard	10,003	5,262	3,574	92	858	1,232	7,417	4,093	2,469	886	6,567	4,102	2,167	298	3,324	1,324	1,919
St. Tammany	114,211	74,612	26,802	2,820	7,242	8,758	87,606	59,826	18,463	6,009	74,475	54,177	14,854	5,444	21,388	29,755	23,332
District 1	125,242	80,589	30,475	2,987	8,222	10,126	95,874	64,551	21,011	6,987	81,620	58,758	17,061	5,801	24,878	31,304	25,438
	100.000%	64.347%	24.333%	2.385%	6.565%	8.085%	100.000%	67.329%	21.915%	7.288%	85.133%	71.990%	20.903%	7.107%	30.480%	38.353%	31.166%
District 2																	
Ascension	23,331	6,693	14,912	167	1,338	1,688	17,263	5,535	10,546	1,119	14,545	4,580	9,358	607	9,160	2,200	3,185
Assumption	11,014	4,985	5,613	45	279	380	8,597	3,989	4,306	262	7,829	3,500	4,223	106	4,887	1,567	1,375
Iberville	16,426	5,708	9,645	133	838	972	12,995	4,922	7,163	829	10,351	3,119	6,994	238	7,059	1,441	1,851
Lafourche	15,385	7,811	6,708	130	514	631	11,677	6,377	4,678	457	8,658	4,874	3,513	271	3,755	2,438	2,465
St. Charles	1,168	146	1,012	4	3	21	933	141	785	20	514	15	490	9	396	26	92
St. James	15,184	6,249	8,595	48	232	260	11,853	5,157	6,457	180	11,616	4,683	6,769	164	7,944	1,895	1,777
St. John the Baptist	33,529	8,650	22,320	361	1,874	2,488	25,451	7,227	16,362	1,687	22,846	6,303	15,308	1,235	14,511	3,078	5,257
District 2	116,037	40,242	68,805	888	5,078	6,440	88,769	33,348	50,297	4,554	76,359	27,074	46,655	2,630	47,712	12,645	16,002
	100.000%	34.680%	59.296%	0.765%	4.376%	5.550%	100.000%	37.567%	56.661%	5.130%	86.020%	35.456%	61.100%	3.444%	62.484%	16.560%	20.956%
District 3																	
Orleans	90,672	15,526	65,242	5,179	4,023	5,670	70,425	13,806	49,008	3,906	61,864	11,927	43,760	6,177	44,631	2,940	14,293
St. Bernard	33,761	19,235	8,735	1,289	3,772	4,778	24,358	14,899	5,475	3,142	19,086	14,131	3,330	1,625	7,011	5,296	6,779
District 3	124,433	34,761	73,977	6,468	7,795	10,448	94,783	28,705	54,483	7,048	80,950	26,058	47,090	7,802	51,642	8,236	21,072
	100.000%	27.936%	59.451%	5.198%	6.264%	8.396%	100.000%	30.285%	57.482%	7.436%	85.406%	32.190%	58.172%	9.638%	63.795%	10.174%	26.031%
District 4																	
Orleans	124,810	40,672	73,628	2,396	6,979	8,973	97,761	34,555	55,275	6,544	82,199	29,846	46,443	5,910	52,478	9,115	20,606
District 4	124,810	40,672	73,628	2,396	6,979	8,973	97,761	34,555	55,275	6,544	82,199	29,846	46,443	5,910	52,478	9,115	20,606
	100.000%	32.587%	58.992%	1.920%	5.592%	7.189%	100.000%	35.346%	56.541%	6.694%	84.082%	36.309%	56.501%	7.190%	63.843%	11.089%	25.068%
District 5																	
Jefferson	35,198	3,597	28,140	1,154	2,055	2,694	26,175	3,070	20,540	1,867	23,089	2,348	18,927	1,814	15,963	1,395	5,731
Orleans	90,045	40,010	40,101	2,717	6,183	9,972	75,819	35,640	32,209	7,981	60,222	28,101	26,395	5,726	37,389	5,954	16,879
District 5	125,243	43,607	68,241	3,871	8,238	12,666	101,994	38,710	52,749	9,848	83,311	30,449	45,322	7,540	53,352	7,349	22,610
	100.000%	34.818%	54.487%	3.091%	6.578%	10.113%	100.000%	37.953%	51.718%	9.655%	81.682%	36.549%	54.401%	9.050%	64.040%	8.821%	27.139%
District 6																	
East Baton Rouge	42,182	29,064	8,081	1,097	3,196	3,505	31,798	22,846	5,485	2,281	27,532	21,931	4,369	1,232	7,404	13,429	6,699
Livingston	76,559	64,951	5,173	732	3,904	4,328	56,628	48,923	3,335	2,665	46,714	42,878	2,245	1,591	8,692	24,569	13,453
Tangipahoa	6,472	4,208	1,376	74	640	750	4,814	3,367	877	467	3,336	2,678	498	160	1,088	1,172	1,076
District 6	125,213	98,223	14,630	1,903	7,740	8,583	93,240	75,136	9,697	5,413	77,582	67,487	7,112	2,983	17,184	39,170	21,228
	100.000%	78.445%	11.684%	1.520%	6.181%	6.855%	100.000%	80.583%	10.400%	5.805%	83.207%	86.988%	9.167%	3.845%	22.149%	50.489%	27.362%
District 7																	

District Summary

DB: LA 2020 12 - CENSUS

Plan: HFASB1-4144-155

Page: 2 of 8

Plan Type: Senate

	Total Population	Total White	Total Black	Total Asian	Total Other	Total Hispanic	VAP Total	VAP White	VAP Black	VAP Hispanic Total	Reg Total Dec 2021	Reg White Dec 2021	Reg Black Dec 2021	Reg Other Dec 2021	Reg Dem Total Dec 2021	Reg Rep Total Dec 2021	Reg Other Total Dec 2021
District 7																	
Jefferson	55,879	15,004	26,395	4,031	9,452	11,751	41,904	12,317	19,317	7,835	27,216	8,987	13,378	4,851	14,200	4,621	8,395
Orleans	62,873	17,677	38,794	1,931	3,861	5,003	49,122	15,611	28,543	3,588	41,135	12,937	24,357	3,841	26,184	4,214	10,737
Plaquemines	4,026	1,015	2,622	79	184	198	3,210	857	2,040	136	2,688	705	1,762	221	1,905	349	434
District 7	122,778	33,696	67,811	6,041	13,497	16,952	94,236	28,785	49,900	11,559	71,039	22,629	39,497	8,913	42,289	9,184	19,566
	100.000%	27.445%	55.231%	4.920%	10.993%	13.807%	100.000%	30.546%	52.952%	12.266%	75.384%	31.854%	55.599%	12.547%	59.529%	12.928%	27.543%
District 8																	
Jefferson	95,236	49,206	28,000	6,123	9,744	12,622	73,906	40,413	20,205	8,744	58,545	34,892	16,280	7,373	23,618	16,345	18,582
Lafourche	2,768	2,158	63	31	308	367	2,117	1,697	36	243	1,464	1,346	9	109	497	598	369
Plaquemines	19,489	13,272	2,806	1,238	1,602	2,038	14,124	9,999	1,817	1,241	11,220	8,808	1,372	1,040	3,181	4,713	3,326
District 8	117,493	64,636	30,869	7,392	11,654	15,027	90,147	52,109	22,058	10,228	71,229	45,046	17,661	8,522	27,296	21,656	22,277
	100.000%	55.013%	26.273%	6.291%	9.919%	12.790%	100.000%	57.804%	24.469%	11.346%	79.014%	63.241%	24.795%	11.964%	38.321%	30.403%	31.275%
District 9																	
Jefferson	110,660	73,682	14,080	5,111	16,014	20,258	89,257	62,196	10,344	14,369	66,902	54,734	5,179	6,989	18,675	28,545	19,682
Orleans	14,569	11,862	1,105	558	876	1,263	12,218	10,008	954	1,045	10,246	8,696	530	1,020	4,442	2,714	3,090
District 9	125,229	85,544	15,185	5,669	16,890	21,521	101,475	72,204	11,298	15,414	77,148	63,430	5,709	8,009	23,117	31,259	22,772
	100.000%	68.310%	12.126%	4.527%	13.487%	17.185%	100.000%	71.154%	11.134%	15.190%	76.027%	82.219%	7.400%	10.381%	29.964%	40.518%	29.517%
District 10																	
Jefferson	119,410	73,319	16,669	6,169	21,132	26,127	95,236	61,146	12,268	18,884	73,647	54,777	7,400	11,470	20,862	30,217	22,568
District 10	119,410	73,319	16,669	6,169	21,132	26,127	95,236	61,146	12,268	18,884	73,647	54,777	7,400	11,470	20,862	30,217	22,568
	100.000%	61.401%	13.959%	5.166%	17.697%	21.880%	100.000%	64.205%	12.882%	19.829%	77.331%	74.378%	10.048%	15.574%	28.327%	41.030%	30.643%
District 11																	
St. Tammany	124,986	99,973	10,685	2,748	9,182	10,446	94,613	77,216	7,429	7,130	85,512	74,308	5,534	5,670	15,632	44,791	25,089
District 11	124,986	99,973	10,685	2,748	9,182	10,446	94,613	77,216	7,429	7,130	85,512	74,308	5,534	5,670	15,632	44,791	25,089
	100.000%	79.987%	8.549%	2.199%	7.346%	8.358%	100.000%	81.612%	7.852%	7.536%	90.381%	86.898%	6.472%	6.631%	18.280%	52.380%	29.340%
District 12																	
St. Tammany	25,373	22,056	1,156	206	1,428	1,640	20,009	17,579	869	1,171	18,792	17,239	754	799	3,568	9,924	5,300
Tangipahoa	54,526	31,532	19,727	457	1,915	2,384	42,068	25,427	14,246	1,626	31,627	20,422	10,253	952	12,918	10,588	8,121
Washington	45,463	29,943	13,434	216	1,134	1,410	34,951	23,743	9,732	901	27,587	18,835	8,102	650	11,445	9,545	6,597
District 12	125,362	83,531	34,317	879	4,477	5,434	97,028	66,749	24,847	3,698	78,006	56,496	19,109	2,401	27,931	30,057	20,018
	100.000%	66.632%	27.374%	0.701%	3.571%	4.335%	100.000%	68.794%	25.608%	3.811%	80.395%	72.425%	24.497%	3.078%	35.806%	38.532%	25.662%
District 13																	
Livingston	52,973	40,372	7,023	861	3,654	4,101	38,439	30,322	4,465	2,491	29,435	25,271	2,910	1,254	6,752	13,926	8,757
Tangipahoa	72,159	45,596	20,776	943	3,459	4,108	54,609	36,411	14,094	2,747	41,293	29,812	9,774	1,707	13,034	16,054	12,205
District 13	125,132	85,968	27,799	1,804	7,113	8,209	93,048	66,733	18,559	5,238	70,728	55,083	12,684	2,961	19,786	29,980	20,962
	100.000%	68.702%	22.216%	1.442%	5.684%	6.560%	100.000%	71.719%	19.946%	5.629%	76.012%	77.880%	17.933%	4.186%	27.975%	42.388%	29.637%
District 14																	

District Summary

DB: LA 2020 12 - CENSUS

Plan: HFASB1-4144-155

Page: 3 of 8

Plan Type: Senate

	Total Population	Total White	Total Black	Total Asian	Total Other	Total Hispanic	VAP Total	VAP White	VAP Black	VAP Hispanic Total	Reg Total Dec 2021	Reg White Dec 2021	Reg Black Dec 2021	Reg Other Dec 2021	Reg Dem Total Dec 2021	Reg Rep Total Dec 2021	Reg Other Total Dec 2021
District 14																	
East Baton Rouge	116,205	36,487	68,034	4,400	6,265	7,963	91,822	31,850	51,096	5,748	64,569	20,488	40,219	3,862	37,533	10,168	16,868
District 14	116,205	36,487	68,034	4,400	6,265	7,963	91,822	31,850	51,096	5,748	64,569	20,488	40,219	3,862	37,533	10,168	16,868
	100.000%	31.399%	58.547%	3.786%	5.391%	6.853%	100.000%	34.687%	55.647%	6.260%	70.320%	31.730%	62.288%	5.981%	58.129%	15.747%	26.124%
District 15																	
East Baton Rouge	119,521	29,554	76,374	4,563	8,060	9,176	90,826	25,321	55,660	6,275	69,046	21,327	43,301	4,418	40,277	12,025	16,744
District 15	119,521	29,554	76,374	4,563	8,060	9,176	90,826	25,321	55,660	6,275	69,046	21,327	43,301	4,418	40,277	12,025	16,744
	100.000%	24.727%	63.900%	3.818%	6.744%	7.677%	100.000%	27.879%	61.282%	6.909%	76.020%	30.888%	62.713%	6.399%	58.334%	17.416%	24.250%
District 16																	
East Baton Rouge	121,218	84,583	21,883	5,847	7,359	8,451	98,343	71,020	16,205	6,194	79,479	62,721	11,093	5,665	22,777	34,485	22,217
District 16	121,218	84,583	21,883	5,847	7,359	8,451	98,343	71,020	16,205	6,194	79,479	62,721	11,093	5,665	22,777	34,485	22,217
	100.000%	69.778%	18.053%	4.824%	6.071%	6.972%	100.000%	72.217%	16.478%	6.298%	80.818%	78.915%	13.957%	7.128%	28.658%	43.389%	27.953%
District 17																	
East Baton Rouge	56,535	15,506	38,828	512	1,252	1,424	41,938	12,145	28,195	1,019	37,735	11,016	25,563	1,156	23,293	6,380	8,062
Iberville	5,531	2,589	2,727	27	134	140	4,377	2,097	2,115	118	4,361	2,134	2,139	88	2,580	956	825
Pointe Coupee	20,758	12,395	7,504	107	593	625	16,250	10,108	5,502	429	14,675	9,320	5,121	234	7,546	3,996	3,133
St. Landry	2,153	945	1,145	11	40	29	1,653	748	863	19	2,113	921	1,157	35	1,332	398	383
West Baton Rouge	27,199	14,307	11,170	287	1,109	1,244	20,526	11,146	8,149	871	17,141	9,937	6,865	339	8,191	4,845	4,105
West Feliciana	1,416	463	921	5	20	18	1,023	331	666	14	1,182	324	843	15	803	189	190
District 17	113,592	46,205	62,295	949	3,148	3,480	85,767	36,575	45,490	2,470	77,207	33,652	41,688	1,867	43,745	16,764	16,698
	100.000%	40.676%	54.841%	0.835%	2.771%	3.064%	100.000%	42.645%	53.039%	2.880%	90.019%	43.587%	53.995%	2.418%	56.659%	21.713%	21.628%
District 18																	
Ascension	103,169	74,448	17,304	2,133	7,501	8,695	74,694	55,601	11,593	5,542	65,372	52,220	9,456	3,696	17,599	28,977	18,796
Livingston	12,750	11,532	462	104	403	362	10,074	9,187	336	234	8,419	7,913	270	236	2,054	4,007	2,358
District 18	115,919	85,980	17,766	2,237	7,904	9,057	84,768	64,788	11,929	5,776	73,791	60,133	9,726	3,932	19,653	32,984	21,154
	100.000%	74.172%	15.326%	1.930%	6.819%	7.813%	100.000%	76.430%	14.073%	6.814%	87.051%	81.491%	13.180%	5.329%	26.633%	44.699%	28.667%
District 19																	
Jefferson	24,398	6,127	12,933	436	4,522	5,605	18,176	4,993	9,501	3,785	13,702	3,878	8,412	1,412	8,007	1,820	3,875
Lafourche	24,666	19,223	3,950	188	839	985	19,066	15,375	2,664	678	16,240	13,710	2,077	453	5,492	6,505	4,243
St. Charles	51,381	33,404	12,916	833	3,306	4,120	38,608	26,013	9,105	2,717	34,471	24,294	8,307	1,870	12,165	13,095	9,211
St. James	5,008	3,724	1,167	12	83	83	3,652	2,726	840	57	3,350	2,571	732	47	1,491	1,188	671
St. John the Baptist	8,948	5,227	2,876	42	662	803	7,052	4,395	2,075	523	6,067	3,916	1,926	225	2,994	1,645	1,428
District 19	114,401	67,705	33,842	1,511	9,412	11,596	86,554	53,502	24,185	7,760	73,830	48,369	21,454	4,007	30,149	24,253	19,428
	100.000%	59.182%	29.582%	1.321%	8.227%	10.136%	100.000%	61.813%	27.942%	8.966%	85.299%	65.514%	29.059%	5.427%	40.836%	32.850%	26.315%
District 20																	
Lafourche	48,266	37,671	4,027	586	2,823	3,384	36,802	29,520	2,955	2,165	27,937	25,220	1,037	1,680	7,902	12,088	7,947
Terrebonne	70,336	43,972	14,466	1,197	4,013	4,861	52,990	35,098	9,888	3,132	39,430	28,649	7,328	3,453	11,852	15,826	11,752

District Summary

DB: LA 2020 12 - CENSUS

Plan: HFASB1-4144-155

Page: 4 of 8

Plan Type: Senate

	Total Population	Total White	Total Black	Total Asian	Total Other	Total Hispanic	VAP Total	VAP White	VAP Black	VAP Hispanic Total	Reg Total Dec 2021	Reg White Dec 2021	Reg Black Dec 2021	Reg Other Dec 2021	Reg Dem Total Dec 2021	Reg Rep Total Dec 2021	Reg Other Total Dec 2021
District 20	118,602	81,643	18,493	1,783	6,836	8,245	89,792	64,618	12,843	5,297	67,367	53,869	8,365	5,133	19,754	27,914	19,699
	100.000%	68.838%	15.592%	1.503%	5.764%	6.952%	100.000%	71.964%	14.303%	5.899%	75.026%	79.963%	12.417%	7.619%	29.323%	41.436%	29.241%
District 21																	
Assumption	10,025	8,737	607	51	464	534	8,019	7,156	401	369	6,610	6,200	287	123	2,684	2,348	1,578
Iberia	10,832	8,032	1,509	202	947	1,045	8,251	6,337	1,037	688	7,249	6,012	908	329	2,142	3,054	2,053
Lafourche	6,472	4,847	1,107	90	259	305	4,957	3,869	744	200	3,979	3,317	528	134	1,283	1,612	1,084
St. Martin	1,368	1,285	13	7	29	44	1,154	1,091	11	31	993	979	1	13	270	471	252
St. Mary	49,406	26,949	15,991	835	3,961	4,524	37,521	21,594	11,520	2,954	30,210	18,712	9,891	1,607	11,875	9,939	8,396
Terrebonne	39,244	25,962	8,681	546	2,106	2,497	29,515	20,533	5,908	1,569	22,290	16,746	4,238	1,306	6,323	9,298	6,669
District 21	117,347	75,812	27,908	1,731	7,766	8,949	89,417	60,580	19,621	5,811	71,331	51,966	15,853	3,512	24,577	26,722	20,032
	100.000%	64.605%	23.782%	1.475%	6.618%	7.626%	100.000%	67.750%	21.943%	6.499%	79.773%	72.852%	22.225%	4.924%	34.455%	37.462%	28.083%
District 22																	
Iberia	59,097	31,174	23,047	1,921	2,303	2,852	44,540	24,958	16,032	1,969	37,277	22,275	13,444	1,558	15,076	12,672	9,529
Iberville	8,284	6,536	1,358	42	230	306	6,714	5,443	954	240	5,750	4,879	764	107	2,485	1,964	1,301
Lafayette	13,997	10,244	2,506	403	629	775	10,046	7,569	1,661	521	8,734	6,966	1,294	474	1,891	4,369	2,474
St. Martin	41,693	27,601	11,922	545	1,205	1,382	31,747	21,745	8,448	937	28,352	19,853	7,809	690	11,582	10,011	6,759
District 22	123,071	75,555	38,833	2,911	4,367	5,315	93,047	59,715	27,095	3,667	80,113	53,973	23,311	2,829	31,034	29,016	20,063
	100.000%	61.391%	31.553%	2.365%	3.548%	4.319%	100.000%	64.177%	29.120%	3.941%	86.099%	67.371%	29.098%	3.531%	38.738%	36.219%	25.043%
District 23																	
Lafayette	123,501	92,590	17,320	4,860	6,894	8,184	95,665	73,727	12,025	5,836	80,021	66,964	8,043	5,014	18,305	38,722	22,994
District 23	123,501	92,590	17,320	4,860	6,894	8,184	95,665	73,727	12,025	5,836	80,021	66,964	8,043	5,014	18,305	38,722	22,994
	100.000%	74.971%	14.024%	3.935%	5.582%	6.627%	100.000%	77.068%	12.570%	6.100%	83.647%	83.683%	10.051%	6.266%	22.875%	48.390%	28.735%
District 24																	
Lafayette	67,316	24,760	38,306	540	3,122	3,653	50,495	20,189	27,515	2,292	42,210	16,827	23,597	1,786	21,778	8,962	11,470
St. Landry	42,986	15,843	25,551	243	1,099	1,175	31,982	12,684	18,200	744	28,208	11,020	16,446	742	16,538	5,763	5,907
St. Martin	7,511	3,388	3,827	36	195	220	5,580	2,666	2,723	147	4,975	2,409	2,484	82	2,455	1,320	1,200
District 24	117,813	43,991	67,684	819	4,416	5,048	88,057	35,539	48,438	3,183	75,393	30,256	42,527	2,610	40,771	16,045	18,577
	100.000%	37.340%	57.450%	0.695%	3.748%	4.285%	100.000%	40.359%	55.008%	3.615%	85.618%	40.131%	56.407%	3.462%	54.078%	21.282%	24.640%
District 25																	
Calcasieu	78,498	49,018	21,424	2,805	3,990	4,688	58,903	38,409	14,715	3,163	41,120	29,398	9,621	2,101	14,364	15,287	11,469
Cameron	5,617	5,232	125	30	155	197	4,358	4,100	79	130	4,789	4,610	88	91	1,402	2,112	1,275
Jefferson Davis	32,250	25,066	5,837	183	692	734	24,039	19,121	4,006	489	20,013	16,350	3,202	461	6,839	7,644	5,530
District 25	116,365	79,316	27,386	3,018	4,837	5,619	87,300	61,630	18,800	3,782	65,922	50,358	12,911	2,653	22,605	25,043	18,274
	100.000%	68.161%	23.535%	2.594%	4.157%	4.829%	100.000%	70.596%	21.535%	4.332%	75.512%	76.390%	19.585%	4.024%	34.291%	37.989%	27.721%
District 26																	
Acadia	28,490	20,009	7,513	138	580	684	21,627	15,781	5,200	441	18,340	13,428	4,599	313	7,759	6,253	4,328
Lafayette	35,282	24,592	6,640	625	2,884	3,294	26,432	19,211	4,469	2,130	21,363	16,974	3,342	1,047	6,202	8,951	6,210

District Summary

DB: LA 2020 12 - CENSUS

Plan: HFASB1-4144-155

Page: 5 of 8

Plan Type: Senate

	Total Population	Total White	Total Black	Total Asian	Total Other	Total Hispanic	VAP Total	VAP White	VAP Black	VAP Hispanic Total	Reg Total Dec 2021	Reg White Dec 2021	Reg Black Dec 2021	Reg Other Dec 2021	Reg Dem Total Dec 2021	Reg Rep Total Dec 2021	Reg Other Total Dec 2021
District 26																	
St. Landry	3,858	3,131	464	18	184	245	2,825	2,328	339	122	2,184	1,860	250	74	653	891	640
Vermilion	57,359	44,477	8,810	1,447	2,002	2,296	43,012	34,363	5,787	1,496	36,769	30,505	4,994	1,270	12,725	14,227	9,817
District 26	124,989	92,209	23,427	2,228	5,650	6,519	93,896	71,683	15,795	4,189	78,656	62,767	13,185	2,704	27,339	30,322	20,995
	100.000%	73.774%	18.743%	1.783%	4.520%	5.216%	100.000%	76.343%	16.822%	4.461%	83.769%	79.799%	16.763%	3.438%	34.758%	38.550%	26.692%
District 27																	
Calcasieu	118,999	74,616	35,902	1,775	4,896	6,021	89,911	58,181	25,761	3,982	68,062	46,302	18,881	2,879	25,556	23,212	19,294
District 27	118,999	74,616	35,902	1,775	4,896	6,021	89,911	58,181	25,761	3,982	68,062	46,302	18,881	2,879	25,556	23,212	19,294
	100.000%	62.703%	30.170%	1.492%	4.114%	5.060%	100.000%	64.710%	28.652%	4.429%	75.699%	68.029%	27.741%	4.230%	37.548%	34.104%	28.348%
District 28																	
Acadia	29,086	24,471	3,351	100	841	957	21,316	18,290	2,183	585	19,338	17,127	1,808	403	5,715	8,995	4,628
Allen	22,750	16,327	4,490	246	740	1,893	17,510	12,751	3,275	1,755	12,201	9,478	2,217	506	4,781	4,617	2,803
Evangeline	32,350	21,354	9,235	241	1,240	1,336	24,408	16,460	6,483	1,111	20,553	14,566	5,643	344	9,339	7,047	4,167
Lafayette	1,657	1,177	364	26	61	77	1,237	912	247	50	1,165	914	205	46	295	550	320
St. Landry	33,543	23,692	8,676	227	635	729	25,351	18,449	6,095	489	21,977	16,292	5,152	533	8,928	7,900	5,149
St. Martin	1,195	985	159	9	22	33	923	776	111	29	800	693	87	20	230	357	213
District 28	120,581	88,006	26,275	849	3,539	5,025	90,745	67,638	18,394	4,019	76,034	59,070	15,112	1,852	29,288	29,466	17,280
	100.000%	72.985%	21.790%	0.704%	2.935%	4.167%	100.000%	74.536%	20.270%	4.429%	83.789%	77.689%	19.875%	2.436%	38.520%	38.754%	22.727%
District 29																	
Avoyelles	2,724	635	1,970	10	37	47	2,095	535	1,475	38	1,684	439	1,199	46	1,175	170	339
Bienville	2,972	1,433	1,440	15	46	56	2,389	1,192	1,128	40	2,032	1,012	1,001	19	1,059	613	360
Grant	5,246	3,309	1,739	21	74	73	4,079	2,657	1,282	41	3,502	2,311	1,115	76	1,486	1,159	857
Jackson	5,429	2,569	2,388	115	295	296	4,265	2,083	1,780	263	2,818	1,398	1,365	55	1,477	809	532
Lincoln	25,043	7,929	15,874	413	554	750	20,385	6,917	12,494	537	10,985	3,274	7,246	465	6,283	1,796	2,906
Natchitoches	14,063	2,981	10,433	52	431	463	10,509	2,600	7,393	361	8,095	1,766	6,011	318	4,951	1,063	2,081
Rapides	55,142	18,266	33,977	720	1,384	1,683	41,758	15,205	24,329	1,224	32,477	11,765	19,391	1,321	17,748	6,407	8,322
Winn	6,756	3,614	2,844	28	127	172	5,070	2,875	1,990	113	4,567	2,576	1,908	83	2,072	1,248	1,247
District 29	117,375	40,736	70,665	1,374	2,948	3,540	90,550	34,064	51,871	2,617	66,160	24,541	39,236	2,383	36,251	13,265	16,644
	100.000%	34.706%	60.204%	1.171%	2.512%	3.016%	100.000%	37.619%	57.284%	2.890%	73.065%	37.093%	59.305%	3.602%	54.793%	20.050%	25.157%
District 30																	
Beauregard	36,549	29,529	4,649	402	917	1,271	27,489	22,304	3,495	828	22,294	18,771	2,369	1,154	5,346	10,341	6,607
Calcasieu	19,288	16,138	2,060	122	503	675	14,352	12,199	1,422	425	11,329	9,959	1,011	359	3,338	4,721	3,270
Rapides	10,389	8,118	579	160	1,048	1,240	7,822	6,281	400	754	6,584	5,772	366	446	1,865	3,079	1,640
Vernon	48,750	35,087	7,611	1,442	3,010	4,175	36,261	26,765	5,133	2,740	24,060	19,182	3,011	1,867	6,303	10,479	7,278
District 30	114,976	88,872	14,899	2,126	5,478	7,361	85,924	67,549	10,450	4,747	64,267	53,684	6,757	3,826	16,852	28,620	18,795
	100.000%	77.296%	12.958%	1.849%	4.764%	6.402%	100.000%	78.615%	12.162%	5.525%	74.795%	83.533%	10.514%	5.953%	26.222%	44.533%	29.245%
District 31																	

District Summary

DB: LA 2020 12 - CENSUS

Plan: HFASB1-4144-155

Page: 6 of 8

Plan Type: Senate

	Total Population	Total White	Total Black	Total Asian	Total Other	Total Hispanic	VAP Total	VAP White	VAP Black	VAP Hispanic Total	Reg Total Dec 2021	Reg White Dec 2021	Reg Black Dec 2021	Reg Other Dec 2021	Reg Dem Total Dec 2021	Reg Rep Total Dec 2021	Reg Other Total Dec 2021
District 31																	
Bienville	10,009	5,517	4,160	42	121	155	7,684	4,294	3,156	101	6,815	3,831	2,916	68	3,237	2,264	1,314
Claiborne	8,658	4,163	4,231	61	102	136	6,829	3,507	3,124	93	6,075	3,184	2,782	109	2,663	2,030	1,382
Jackson	9,602	7,398	1,778	60	173	172	7,518	5,884	1,345	109	6,631	5,249	1,245	137	1,996	3,176	1,459
Lincoln	23,353	18,105	3,490	479	890	1,004	18,270	14,389	2,625	650	14,664	12,398	1,770	496	3,187	7,815	3,662
Natchitoches	23,452	16,380	5,292	203	882	1,027	18,840	13,410	4,022	779	15,012	11,084	3,213	715	5,330	5,918	3,764
Rapides	26,184	19,502	4,315	995	805	907	20,326	15,598	3,002	628	16,974	13,818	2,254	902	4,512	7,964	4,498
Red River	7,620	4,195	3,106	25	123	188	5,714	3,338	2,164	113	5,631	3,130	2,418	83	2,788	1,775	1,068
Union	3,871	2,010	1,516	14	286	293	3,052	1,662	1,140	197	2,689	1,492	1,094	103	1,187	878	624
Winn	4,808	2,940	839	158	804	823	4,091	2,423	675	807	2,419	2,017	368	34	743	1,103	573
District 31	117,557	80,210	28,727	2,037	4,186	4,705	92,324	64,505	21,253	3,477	76,910	56,203	18,060	2,647	25,643	32,923	18,344
	100.000%	68.231%	24.437%	1.733%	3.561%	4.002%	100.000%	69.868%	23.020%	3.766%	83.304%	73.076%	23.482%	3.442%	33.342%	42.807%	23.851%
District 32																	
Avoyelles	36,969	24,990	9,708	424	1,152	1,438	28,483	19,734	6,836	1,219	21,742	16,095	5,095	552	9,708	6,872	5,162
Catahoula	7,704	5,209	1,820	41	543	583	6,051	4,090	1,349	537	5,619	4,170	1,401	48	2,250	2,195	1,174
Concordia	12,015	8,296	3,166	104	268	360	9,221	6,398	2,430	251	7,484	5,589	1,757	138	2,653	3,028	1,803
East Baton Rouge	1,120	875	198	6	30	32	885	699	149	22	903	749	130	24	241	448	214
East Feliciana	19,539	11,516	7,341	91	329	391	16,183	9,740	5,918	317	13,600	7,959	5,186	455	6,060	4,533	3,007
Franklin	19,774	12,492	6,802	70	205	276	15,028	9,901	4,779	183	13,159	9,015	4,034	110	5,034	5,423	2,702
Richland	2,080	1,509	514	7	22	24	1,535	1,141	348	19	1,474	1,092	358	24	447	651	376
St. Helena	10,920	4,527	6,031	39	189	216	8,463	3,805	4,371	149	8,321	3,628	4,565	128	5,095	1,797	1,429
West Feliciana	13,894	10,420	2,819	84	353	633	11,760	8,952	2,285	558	6,225	4,768	1,337	120	2,071	2,682	1,472
District 32	124,015	79,834	38,399	866	3,091	3,953	97,609	64,460	28,465	3,255	78,527	53,065	23,863	1,599	33,559	27,629	17,339
	100.000%	64.374%	30.963%	0.698%	2.492%	3.188%	100.000%	66.039%	29.162%	3.335%	80.451%	67.575%	30.388%	2.036%	42.736%	35.184%	22.080%
District 33																	
Morehouse	9,968	7,665	1,881	62	141	153	8,023	6,224	1,481	106	7,139	5,593	1,413	133	2,173	3,368	1,598
Ouachita	77,749	60,538	11,895	1,248	2,336	2,438	58,435	46,605	8,000	1,584	49,896	42,156	5,976	1,764	10,491	26,640	12,765
Union	17,236	12,450	3,708	48	737	842	13,580	10,145	2,721	512	12,532	9,574	2,598	360	3,886	5,836	2,810
West Carroll	9,751	7,894	1,425	27	225	325	7,532	6,223	1,010	192	7,038	5,913	1,040	85	1,986	3,370	1,682
District 33	114,704	88,547	18,909	1,385	3,439	3,758	87,570	69,197	13,212	2,394	76,605	63,236	11,027	2,342	18,536	39,214	18,855
	100.000%	77.196%	16.485%	1.207%	2.998%	3.276%	100.000%	79.019%	15.087%	2.734%	87.479%	82.548%	14.395%	3.057%	24.197%	51.190%	24.613%
District 34																	
Catahoula	1,202	567	575	5	27	31	900	467	387	21	848	469	369	10	443	221	184
Concordia	6,672	1,979	4,559	18	64	99	4,996	1,710	3,183	59	4,480	1,633	2,783	64	2,748	935	797
East Carroll	7,459	2,054	5,272	29	61	115	5,901	1,773	4,043	80	4,709	1,306	3,359	44	3,096	769	844
Madison	10,017	3,475	6,363	20	100	204	7,435	2,906	4,391	149	7,278	2,494	4,674	110	4,150	1,515	1,613

District Summary

DB: LA 2020 12 - CENSUS

Plan: HFASB1-4144-155

Page: 7 of 8

Plan Type: Senate

	Total Population	Total White	Total Black	Total Asian	Total Other	Total Hispanic	VAP Total	VAP White	VAP Black	VAP Hispanic Total	Reg Total Dec 2021	Reg White Dec 2021	Reg Black Dec 2021	Reg Other Dec 2021	Reg Dem Total Dec 2021	Reg Rep Total Dec 2021	Reg Other Total Dec 2021
District 34																	
Morehouse	15,661	4,616	10,603	98	193	228	12,039	3,871	7,819	186	9,783	2,912	6,718	153	5,751	1,878	2,154
Ouachita	51,080	8,348	40,136	848	1,384	1,654	37,592	7,437	27,971	1,362	31,091	4,695	25,371	1,025	20,923	2,956	7,212
Richland	17,274	9,639	7,054	76	286	371	13,284	7,679	5,167	271	11,725	6,953	4,574	198	4,687	4,370	2,668
Tensas	4,147	1,744	2,312	23	42	67	3,235	1,446	1,728	46	3,455	1,503	1,917	35	2,091	835	529
District 34	113,512	32,422	76,874	1,117	2,157	2,769	85,382	27,289	54,689	2,174	73,369	21,965	49,765	1,639	43,889	13,479	16,001
	100.000%	28.563%	67.723%	0.984%	1.900%	2.439%	100.000%	31.961%	64.052%	2.546%	85.930%	29.938%	67.828%	2.234%	59.820%	18.372%	21.809%
District 35																	
Caldwell	9,645	7,646	1,632	51	166	221	7,478	5,969	1,224	163	6,031	5,124	818	89	1,805	2,800	1,426
Grant	16,923	14,400	1,596	112	274	1,260	13,448	11,307	1,435	1,138	9,186	8,863	61	262	1,704	4,860	2,622
La Salle	14,791	11,348	1,422	283	1,366	1,402	11,563	8,636	1,065	1,325	8,792	7,978	637	177	2,113	4,760	1,919
Ouachita	31,539	19,659	9,186	692	1,437	1,566	24,173	15,932	6,319	1,000	18,765	13,664	4,311	790	5,642	8,041	5,082
Rapides	38,308	31,624	3,721	553	1,154	1,260	28,886	24,289	2,474	836	24,141	21,477	1,764	900	5,299	12,401	6,441
Richland	689	637	35	0	6	5	564	518	31	3	463	425	29	9	84	247	132
Winn	2,191	2,040	44	24	30	28	1,745	1,634	30	21	1,420	1,395	16	9	294	733	393
District 35	114,086	87,354	17,636	1,715	4,433	5,742	87,857	68,285	12,578	4,486	68,798	58,926	7,636	2,236	16,941	33,842	18,015
	100.000%	76.569%	15.459%	1.503%	3.886%	5.033%	100.000%	77.723%	14.316%	5.106%	78.307%	85.651%	11.099%	3.250%	24.624%	49.190%	26.185%
District 36																	
Bossier	66,947	50,957	9,425	1,564	3,071	3,611	49,359	38,282	6,625	2,221	40,840	33,724	5,207	1,909	8,150	22,469	10,221
Caddo	5,582	4,692	329	331	146	156	4,197	3,577	244	104	4,000	3,483	222	295	664	2,467	869
Claiborne	5,512	3,100	2,129	27	172	343	4,678	2,751	1,700	310	2,523	1,448	1,038	37	1,062	893	568
Webster	36,967	22,735	12,679	208	658	688	28,753	18,144	9,464	434	22,737	14,938	7,339	460	8,751	8,583	5,403
District 36	115,008	81,484	24,562	2,130	4,047	4,798	86,987	62,754	18,033	3,069	70,100	53,593	13,806	2,701	18,627	34,412	17,061
	100.000%	70.851%	21.357%	1.852%	3.519%	4.172%	100.000%	72.142%	20.731%	3.528%	80.587%	76.452%	19.695%	3.853%	26.572%	49.090%	24.338%
District 37																	
Bossier	41,764	17,312	17,899	1,335	4,388	5,347	30,997	14,479	11,911	3,568	17,418	9,110	6,946	1,362	6,959	4,963	5,496
Caddo	72,122	19,790	48,152	1,137	2,158	2,765	54,830	16,947	34,782	1,907	42,734	13,306	27,394	2,034	24,672	6,806	11,256
District 37	113,886	37,102	66,051	2,472	6,546	8,112	85,827	31,426	46,693	5,475	60,152	22,416	34,340	3,396	31,631	11,769	16,752
	100.000%	32.578%	57.997%	2.171%	5.748%	7.123%	100.000%	36.616%	54.404%	6.379%	70.085%	37.266%	57.089%	5.646%	52.585%	19.565%	27.849%
District 38																	
Bossier	13,796	9,397	2,678	538	792	1,092	10,472	7,421	1,823	697	8,130	6,054	1,424	652	1,956	3,687	2,487
Caddo	52,657	40,168	7,633	1,718	1,889	2,101	41,542	32,396	5,545	1,416	35,631	29,460	4,224	1,947	8,831	17,446	9,354
De Soto	26,812	15,284	9,973	117	698	762	20,440	11,909	7,425	495	18,713	11,330	6,810	573	7,678	6,799	4,236
Sabine	22,155	15,036	3,861	94	441	710	17,064	12,054	2,655	502	14,547	11,023	2,184	1,340	4,712	6,406	3,429
District 38	115,420	79,885	24,145	2,467	3,820	4,665	89,518	63,780	17,448	3,110	77,021	57,867	14,642	4,512	23,177	34,338	19,506
	100.000%	69.212%	20.919%	2.137%	3.310%	4.042%	100.000%	71.248%	19.491%	3.474%	86.040%	75.131%	19.010%	5.858%	30.092%	44.583%	25.326%
District 39																	

District Summary

DB: LA 2020 12 - CENSUS

Plan: HFASB1-4144-155

Page: 8 of 8

Plan Type: Senate

	Total Population	Total White	Total Black	Total Asian	Total Other	Total Hispanic	VAP Total	VAP White	VAP Black	VAP Hispanic Total	Reg Total Dec 2021	Reg White Dec 2021	Reg Black Dec 2021	Reg Other Dec 2021	Reg Dem Total Dec 2021	Reg Rep Total Dec 2021	Reg Other Total Dec 2021
District 39																	
Bossier	6,239	3,386	2,549	55	127	187	5,048	2,749	2,081	133	3,355	1,973	1,261	121	1,329	1,224	802
Caddo	107,487	38,807	63,190	848	3,020	3,359	81,838	32,139	45,788	2,191	68,931	26,864	39,409	2,658	37,047	15,961	15,923
District 39	113,726	42,193	65,739	903	3,147	3,546	86,886	34,888	47,869	2,324	72,286	28,837	40,670	2,779	38,376	17,185	16,725
	100.000%	37.101%	57.805%	0.794%	2.767%	3.118%	100.000%	40.154%	55.094%	2.675%	83.196%	39.893%	56.263%	3.844%	53.089%	23.774%	23.137%
Grand Total	4,657,757	2,657,652	1,543,119	107,288	262,638	322,549	3,570,548	2,124,511	1,115,769	223,662	2,894,346	1,827,989	902,748	163,609	1,161,004	968,780	764,562
	100.000%	57.059%	33.130%	2.303%	5.639%	6.925%	100.000%	59.501%	31.249%	6.264%	81.062%	63.157%	31.190%	5.653%	40.113%	33.471%	26.416%

Differing Assignments

DB: LA 2020 12 - CENSUS

Plan: HFASB1-4144-155

Page: 1 of 20

Plan Type: Senate

	HFASB1-4144-155	Senate Bill 1 Reengrossed
Acadia		
1-1	28	26
1-8	28	26
2-1	28	26
2-2	28	26
2-3	28	26
2-5	28	26
3-1	28	26
3-2	28	26
3-3	28	26
3-4	28	26
3-5	28	26
3-7	28	26
4-1	28	25
4-2	28	26
4-4	28	26
4-5	28	25
4-6	28	26
5-1	26	25
5-3	26	25
5-4	26	25
7-2	28	26
7-3	28	26
7-4	28	26
Ascension		
31	2	18
Avoyelles		
1-3	32	28
2-1	32	28
2-2B	32	28
2-2C	32	28
2-2F	32	28
2-4	32	28
2-4A	32	28
2-5	32	28
2-7	32	28
2-8	32	28
3-1	32	28
3-1B	32	28
3-3	32	28
4-1	32	28
4-2	32	28
4-2A	32	28
5-1	32	28
5-1A	32	28
6-1A	32	28

Differing Assignments

DB: LA 2020 12 - CENSUS

Plan: HFASB1-4144-155

Page: 2 of 20

Plan Type: Senate

	HFASB1-4144-155	Senate Bill 1 Reengrossed
6-2A	32	28
7-1	32	28
7-3	32	28
7-3B	32	28
8-1	32	28
8-2A	32	28
8-2B	32	28
8-3	32	28
8-3A	32	28
9-1A	32	28
9-2	32	28
9-2A	32	28
9-3	32	28
9-4	32	28
9-4B	32	28
9-5B	32	28
10-2A	32	28
10-3A	32	28
11-1	32	28
11-2A	32	28
Bienville		
2-1	31	33
2-2	31	33
2-4	31	33
3-1	31	33
3-7	31	33
Bossier		
1-1	37	36
1-2	37	31
1-3	38	31
1-3A	38	31
1-3B	38	31
1-4	38	31
1-5	38	31
2-1	39	36
2-3	37	36
2-3A	37	36
2-5A	37	36
2-6	37	36
2-7	37	36
2-8	37	36
2-9	37	36
2-10	37	36
2-11	37	36
2-11A	37	36

Differing Assignments

DB: LA 2020 12 - CENSUS

Plan: HFASB1-4144-155

Page: 3 of 20

Plan Type: Senate

	HFASB1-4144-155	Senate Bill 1 Reengrossed
2-12A	37	39
2-12B	37	39
2-12C	37	39
2-13	37	39
2-14	37	39
2-15	37	36
2-16	37	36
2-17A	37	36
2-17B	37	36
2-18D	39	36
2-19	37	36
2-20	37	39
2-21A	37	36
2-23	37	39
3-1	39	36
3-4	39	36
4-8A	36	31
4-8B	38	31
4-8C	37	36
4-8D	37	39
4-8E	36	31
4-8G	38	31
4-10	38	31
Caddo		
4	37	38
5B	37	39
6	37	39
7	37	39
8	37	39
14	37	38
15	37	39
17	37	39
20	38	39
23	37	39
24	37	38
25	37	39
26	37	38
27	37	39
28	37	39
29	37	39
32	37	39
34	37	39
35	37	39
36	37	39
38	37	39

Differing Assignments

DB: LA 2020 12 - CENSUS

Plan: HFASB1-4144-155

Page: 4 of 20

Plan Type: Senate

	HFASB1-4144-155	Senate Bill 1 Reengrossed
39	37	39
40	37	39
41	37	39
50	37	39
51	37	39
52	37	39
53	37	39
58	37	39
59	37	39
62	39	38
63	39	38
64	37	39
65	39	38
68	37	38
69	37	38
70	37	39
71	37	39
72	37	31
76	37	38
77	38	31
78	37	38
79	37	38
80	37	39
84	39	38
85	39	38
87	39	38
88	39	38
89	39	38
90	39	38
91	39	38
92	39	38
93	39	38
94	39	38
95	39	38
98	37	39
99	37	39
100	39	38
101	37	31
102	38	31
103	39	38
104	36	31
108	38	31
109	36	31
111	37	39
112	37	38

Differing Assignments

DB: LA 2020 12 - CENSUS

Plan: HFASB1-4144-155

Page: 5 of 20

Plan Type: Senate

	HFASB1-4144-155	Senate Bill 1 Reengrossed
113	37	31
114	39	38
127	36	31
129	37	38
136A	39	38
163	39	38
165	39	38
Calcasieu		
334	27	25
335	27	25
469	25	27
Caldwell		
1-1	35	32
1-2	35	32
2-1	35	32
2-2	35	32
3-1	35	32
3-2	35	32
3-3	35	32
4-1	35	32
4-1A	35	32
4-2	35	32
5-1	35	32
5-2	35	32
5-3	35	32
6-1	35	32
6-2	35	32
6-3	35	32
7-1	35	32
7-2	35	32
7-3	35	32
Catahoula		
1-1	34	32
1-2	34	32
2-1	34	32
Claiborne		
1	31	33
3	36	33
5	31	33
7	31	33
8	31	33
10	31	33
11	31	33
21	31	33
31	36	33
34	36	33

Differing Assignments

DB: LA 2020 12 - CENSUS

Plan: HFASB1-4144-155

Page: 6 of 20

Plan Type: Senate

	HFASB1-4144-155	Senate Bill 1 Reengrossed
35	36	33
36	36	33
37	36	33
41	36	33
42	36	33
51	31	33
81	31	33
84	31	33
85	31	33
87	31	33
88	31	33
91	31	33
92	31	33
93	31	33
96	31	33
De Soto		
1	38	31
4	38	31
5	38	31
6	38	31
9	38	31
26	38	31
38	38	31
42	38	31
44	38	31
48	38	31
51	38	31
53	38	31
55	38	31
56	38	31
59	38	31
60	38	31
63	38	31
East Baton Rouge		
1-7	16	14
1-33	14	16
1-35	14	16
1-52	15	16
1-53	15	16
1-72	15	16
1-85	15	14
1-86	17	15
1-89	15	16
1-90	15	16
1-92	17	15

Differing Assignments

DB: LA 2020 12 - CENSUS

Plan: HFASB1-4144-155

Page: 7 of 20

Plan Type: Senate

	HFASB1-4144-155	Senate Bill 1 Reengrossed
1-94	17	15
1-95	17	15
1-98	15	6
1-100	15	14
1-101	17	15
1-103	15	16
2-2	17	15
2-3	17	15
2-4	17	15
2-5	17	15
2-9	17	15
2-10	17	15
2-12	17	15
2-13	17	15
2-14	17	15
2-15	17	15
2-17	17	15
2-18	17	15
2-19	17	15
2-20	17	15
2-21	17	6
2-22	17	15
2-24	17	15
2-25	17	15
2-26	17	6
2-28	17	6
2-31	17	15
2-34	17	15
2-35	32	17
3-2	15	6
3-3	16	6
3-10	15	6
3-15	16	6
3-16	16	6
3-22	16	6
3-27	15	16
3-28	15	6
3-30	15	6
3-32	15	6
3-33	16	6
3-34	16	6
3-43	16	6
3-45	16	6
3-47	16	6
3-58	15	6

Differing Assignments

DB: LA 2020 12 - CENSUS

Plan: HFASB1-4144-155

Page: 8 of 20

Plan Type: Senate

	HFASB1-4144-155	Senate Bill 1 Reengrossed
3-59	15	16
3-66	16	6
3-72	15	6
East Feliciana		
1	32	17
2	32	17
3	32	17
4	32	17
5	32	17
6	32	17
7	32	17
8	32	17
9	32	17
10	32	17
11	32	17
12	32	17
13	32	17
14	32	17
Iberia		
2-3	21	22
5-4	21	22
8-3	22	21
9-1	22	21
9-4	22	21
10-1	22	21
10-3	21	22
10-4	22	21
10-7	21	22
11-2	22	21
12-1	22	21
12-3	22	21
13-1	21	22
13-3	21	22
Iberville		
4	22	17
5	22	17
14	22	17
15B	22	17
17	22	17
18	22	17
22	17	2
24	22	17
25	22	17
26	22	17
27	22	17
Jackson		

Differing Assignments

DB: LA 2020 12 - CENSUS

Plan: HFASB1-4144-155

Page: 9 of 20

	HFASB1-4144-155	Senate Bill 1 Reengrossed
1	31	35
2	31	35
3	31	35
4	31	35
5	31	35
5A	31	35
6	31	35
6A	31	35
7	31	35
8	31	35
8A	31	35
9	31	35
10	31	35
10A	31	35
11	31	35
11A	31	35
13	31	35
13A	31	35
15	31	35
22	31	35
Jefferson		
12	9	10
13	9	10
22	9	10
60	9	10
66	9	10
151	19	8
195	5	7
196	5	7
197A	5	7
197B	5	7
205	5	7
210	5	8
212	5	7
213A	5	7
216C	5	7
227	7	8
1-G	8	7
13-KA	10	19
14-K	10	19
26-K	19	10
27-K	10	19
Lake Pontchartrain	10	
La Salle		
1-1	35	32

Differing Assignments

DB: LA 2020 12 - CENSUS

Plan: HFASB1-4144-155

Page: 10 of 20

	HFASB1-4144-155	Senate Bill 1 Reengrossed
1-2	35	32
1-3	35	32
2-1	35	32
3-1	35	32
3-2	35	32
4-2	35	32
4-3	35	32
5-1	35	32
6-1	35	32
6-2	35	32
7-1	35	32
7-2	35	32
8-2	35	32
8-3	35	32
8-5	35	32
8-6	35	32
8-7	35	32
9-1	35	32
9-2	35	32
9-3	35	32
9-4	35	32
9-5	35	32
10-1	35	32
Lafayette		
3	26	24
8	24	23
25	26	23
26	26	23
29	26	23
30	26	23
31	26	23
32	26	23
33	26	23
65	23	24
66	23	24
71	26	23
91	23	22
92	23	22
93	23	22
94	23	22
95	23	22
96	23	22
98	23	22
101	22	23
102	22	23

Differing Assignments

DB: LA 2020 12 - CENSUS

Plan: HFASB1-4144-155

Page: 11 of 20

	HFASB1-4144-155	Senate Bill 1 Reengrossed
109	23	22
110	22	23
114	26	23
119	26	23
122	28	17
124	26	23
126	23	22
127	23	22
Lafourche		
2-12	20	21
2-14	20	21
4-1	20	19
5-2	19	21
10-4	8	20
10-5	8	20
10-6	8	20
Lincoln		
3-2	31	33
3-4	31	33
3-5	31	33
3-6	31	33
4-1	31	33
4-2	31	33
4-3	31	33
4-4	31	33
4-5	31	33
4-6	31	35
5-1	31	35
5-2	31	33
5-3	31	35
5-4	31	35
6-1	31	35
6-2	31	33
6-3	31	35
7-1	31	35
7-2	31	35
8-1	31	35
8-2	31	35
10-3	31	35
Livingston		
1	6	13
1A	6	13
1B	6	13
1C	6	13
1D	6	13
2	6	13

Differing Assignments

DB: LA 2020 12 - CENSUS

Plan: HFASB1-4144-155

Page: 12 of 20

	HFASB1-4144-155	Senate Bill 1 Reengrossed
2A	6	13
3	6	13
3A	6	13
3B	6	13
4	6	13
4A	6	13
4B	6	13
5	6	13
5A	6	13
5B	6	13
5C	6	13
6	6	13
6A	6	13
6B	6	13
8A	6	13
11	6	37
12	13	6
13A	13	6
13B	13	6
14	18	6
15	18	6
22	18	13
25	6	13
26	6	13
26A	6	13
26B	6	13
26C	6	13
29	6	13
30	13	37
31	13	6
32	18	6
35	6	13
35A	6	13
36A	6	13
38	13	6
39	6	13
39A	6	13
39B	6	13
40	6	13
40A	6	13
41	6	13
Morehouse		
37	33	34
Orleans		
1-1	7	5

Differing Assignments

DB: LA 2020 12 - CENSUS

Plan: HFASB1-4144-155

Page: 13 of 20

	HFASB1-4144-155	Senate Bill 1 Reengrossed
1-2	7	5
1-5	7	5
2-1	7	5
5-5	4	5
5-7	4	5
6-6	4	5
6-7	4	5
7-6	4	5
7-10	4	5
7-11	4	5
7-13	4	5
7-14	4	5
7-15	4	5
7-16	4	5
7-20	4	5
7-26	3	4
8-8	4	3
9-21	4	3
9-23	4	3
9-28C	3	4
9-31D	3	4
9-43M	3	4
9-44	3	4
9-44L	3	4
10-3	7	5
10-6	7	5
10-11	7	5
11-2	7	5
11-3	7	5
12-1	7	5
12-2	7	5
12-3	7	5
12-4	7	5
14-12	5	9
14-13A	5	9
14-18A	5	9
14-19	5	9
Lake Pontchartrain	4	
Ouachita		
32	33	35
33	33	35
38	33	35
39	33	35
40	33	35
42	33	35

Differing Assignments

DB: LA 2020 12 - CENSUS

Plan: HFASB1-4144-155

Page: 14 of 20

Plan Type: Senate

	HFASB1-4144-155	Senate Bill 1 Reengrossed
45	33	35
46	33	35
52	33	35
52A	33	35
54	33	35
55	33	35
56	33	35
56A	33	35
57	35	32
58	35	32
Rapides		
C23	31	28
C30	31	28
C31	31	28
C32	31	29
C33	31	28
C34	31	28
C35	31	28
C36	31	28
C37-B	31	28
C41	31	28
C42	31	28
N10	35	32
N12	35	32
N13-A	35	32
N13-B	35	32
N14-B	35	32
N22	35	32
N23	35	32
N24	35	32
N25	35	32
N26	35	32
N27	35	32
N28	35	32
N29	35	32
S7	31	30
S13	31	28
S15	35	32
S16	35	32
S21	30	29
S22	30	28
S23	30	28
Richland		
1	35	34
Sabine		
1-1	38	31

Differing Assignments

DB: LA 2020 12 - CENSUS

Plan: HFASB1-4144-155

Page: 15 of 20

	HFASB1-4144-155	Senate Bill 1 Reengrossed
1-2	38	31
1-3	38	31
2-1	38	31
2-2	38	31
2-2A	38	31
2-3	38	31
2-4	38	31
2-4A	38	31
2-5	38	31
2-6	38	31
2-6A	38	31
3-2	38	31
3-4	38	31
3-6	38	31
3-6A	38	31
3-7	38	31
3-7B	38	31
3-7X	38	31
4-1	38	31
5-3	38	31
5-5	38	31
5-8	38	31
5-8A	38	31
6-2	38	31
6-3	38	31
6-4	38	31
6-4A	38	31
6-4B	38	31
7-1	38	31
7-2	38	31
7-3	38	31
7-4	38	31
7-5	38	31
8-1	38	31
8-1A	38	31
8-2	38	31
9-1	38	31
9-2	38	31
9-3	38	31
St. Bernard		
33	3	1
41	3	1
43	3	1
44	1	3
50	1	3

Differing Assignments

DB: LA 2020 12 - CENSUS

Plan: HFASB1-4144-155

Page: 16 of 20

Plan Type: Senate

	HFASB1-4144-155	Senate Bill 1 Reengrossed
St. Charles		
1-1	2	19
St. Helena		
1-1	32	17
1-2	32	6
2-1	32	6
2-2	32	6
3-1	32	6
3-2	32	6
4-1	32	6
4-2	32	6
5-1	32	6
6-1	32	6
6-2	32	6
St. James		
3	19	2
4	2	18
8	19	18
9	19	18
10	2	18
11	2	18
St. John the Baptist		
1-4	2	19
4-2	2	19
6-1	2	19
7-2	2	19
7-5	2	19
St. Landry		
1	28	17
4	28	17
7	28	17
7A	28	17
13	28	17
14	28	17
15	28	17
16	28	17
17	28	17
27	24	17
28	24	17
29	28	17
30	28	17
31	28	17
37	24	17
38	28	17
39	28	17
40	28	17

Differing Assignments

DB: LA 2020 12 - CENSUS

Plan: HFASB1-4144-155

Page: 17 of 20

Plan Type: Senate

	HFASB1-4144-155	Senate Bill 1 Reengrossed
41	26	24
42	26	24
43	26	24
44	28	24
50	28	24
51	28	24
St. Martin		
26	28	17
29	22	17
St. Tammany		
102	11	37
108	12	11
401	11	37
402	11	37
421	11	37
601	1	12
605	1	11
705	1	11
706	1	11
A01	1	12
A02	1	12
A03	1	12
A04	1	12
Lake Pontchartrain	11	
M01	11	37
M06	11	37
M08	11	37
M11	11	37
M12	11	37
MD1	11	37
Tangipahoa		
26	12	37
27	12	37
28	12	37
33	6	37
40	13	37
40A	12	37
41	12	37
42	13	37
42A	13	37
43	12	37
44	12	37
45	13	37
45A	13	37
46	13	37
47	13	37

Differing Assignments

DB: LA 2020 12 - CENSUS

Plan: HFASB1-4144-155

Page: 18 of 20

Plan Type: Senate

	HFASB1-4144-155	Senate Bill 1 Reengrossed
48	12	37
49	13	37
70	13	37
70A	13	37
71	13	37
72	13	37
72A	13	37
73	13	37
74	13	37
109	12	37
111A	12	37
117	6	37
120B	13	37
121	6	37
121A	6	37
122	13	37
122A	13	37
122B	13	37
124	13	37
124A	13	37
125	13	37
127	13	37
127A	13	37
129	12	37
129A	12	37
133	13	37
133A	13	37
137	13	37
137A	13	37
137B	13	37
137C	13	37
137D	13	37
139	13	37
141	13	37
141A	13	37
143	13	37
143A	13	37
145	13	37
147	13	37
149	13	37
149A	13	37
151	13	37
Lake Pontchartrain	13	
Terrebonne		
14	21	20

Differing Assignments

DB: LA 2020 12 - CENSUS

Plan: HFASB1-4144-155

Page: 19 of 20

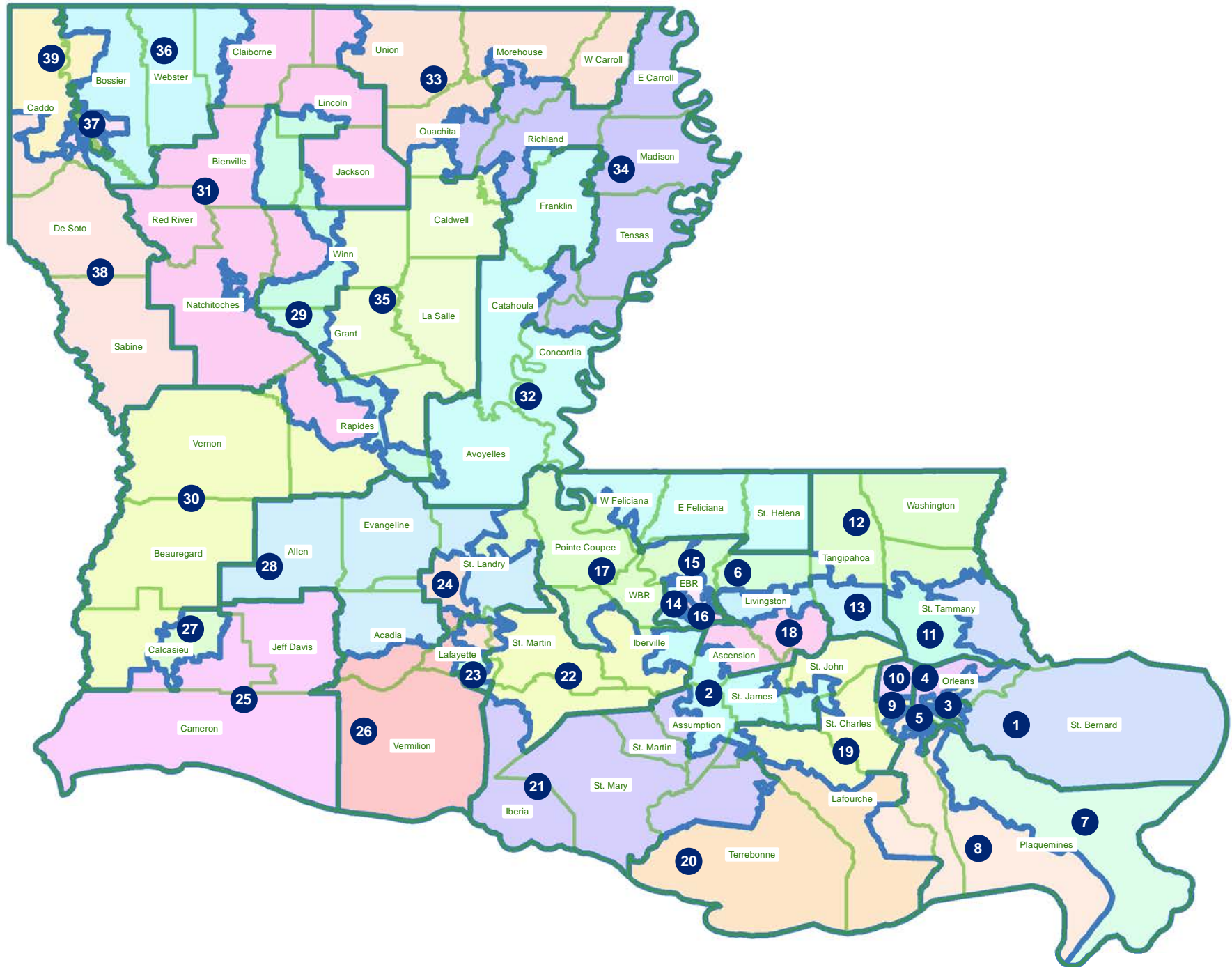
	HFASB1-4144-155	Senate Bill 1 Reengrossed
18	21	20
68	21	20
82	21	20
Union		
1	31	33
2	31	33
3	31	33
4	31	33
5	31	33
Webster		
1	36	33
2	36	33
2B	36	33
3	36	33
4	36	33
5	36	33
6	36	33
9	36	33
10	36	33
14	36	33
32	36	31
34	36	31
35	36	31
36	36	31
38	36	31
39	36	31
40	36	31
West Baton Rouge		
1B	17	2
1C	17	2
6	17	2
7B	17	2
8	17	2
9	17	2
10A	17	2
10B	17	2
11A	17	2
11B	17	2
12	17	2
13A	17	2
13B	17	2
14	17	2
15	17	2
17	17	2
West Feliciana		
3	32	17

Differing Assignments

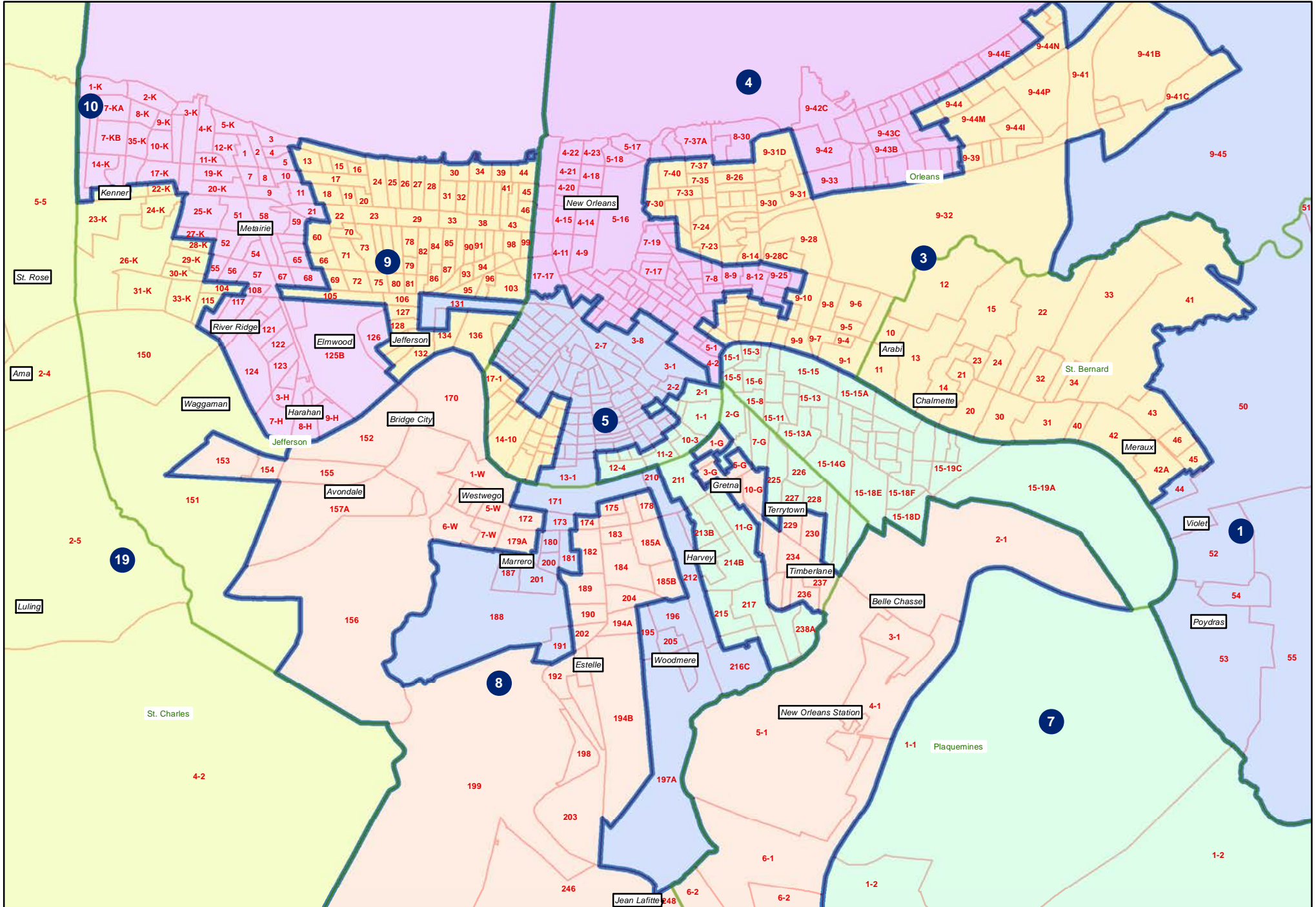
	HFASB1-4144-155	Senate Bill 1 Reengrossed
4	17	32
9	17	32

HFASB1-4144-155

Statewide

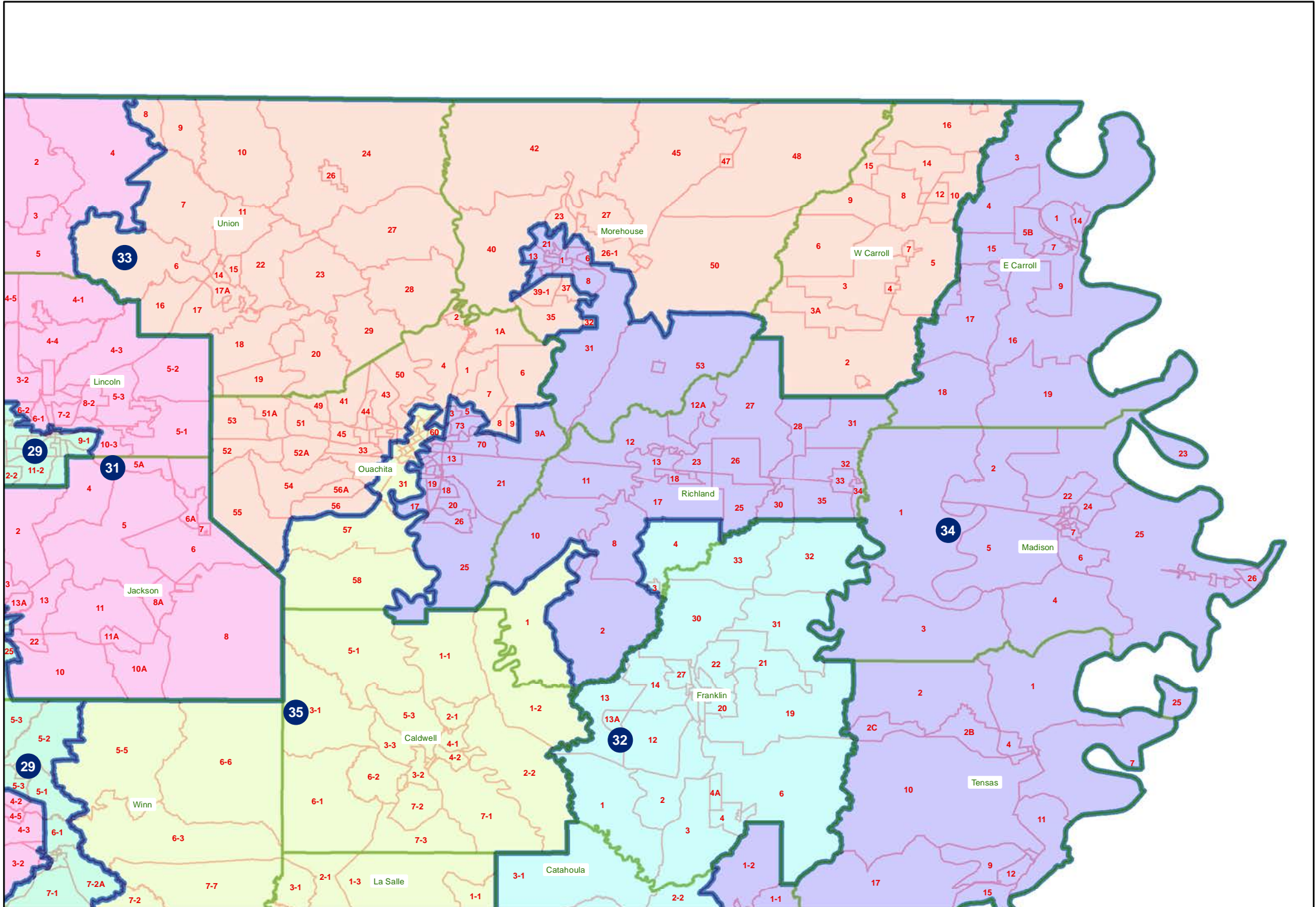


HFASB1-4144-155
Orleans and Jefferson

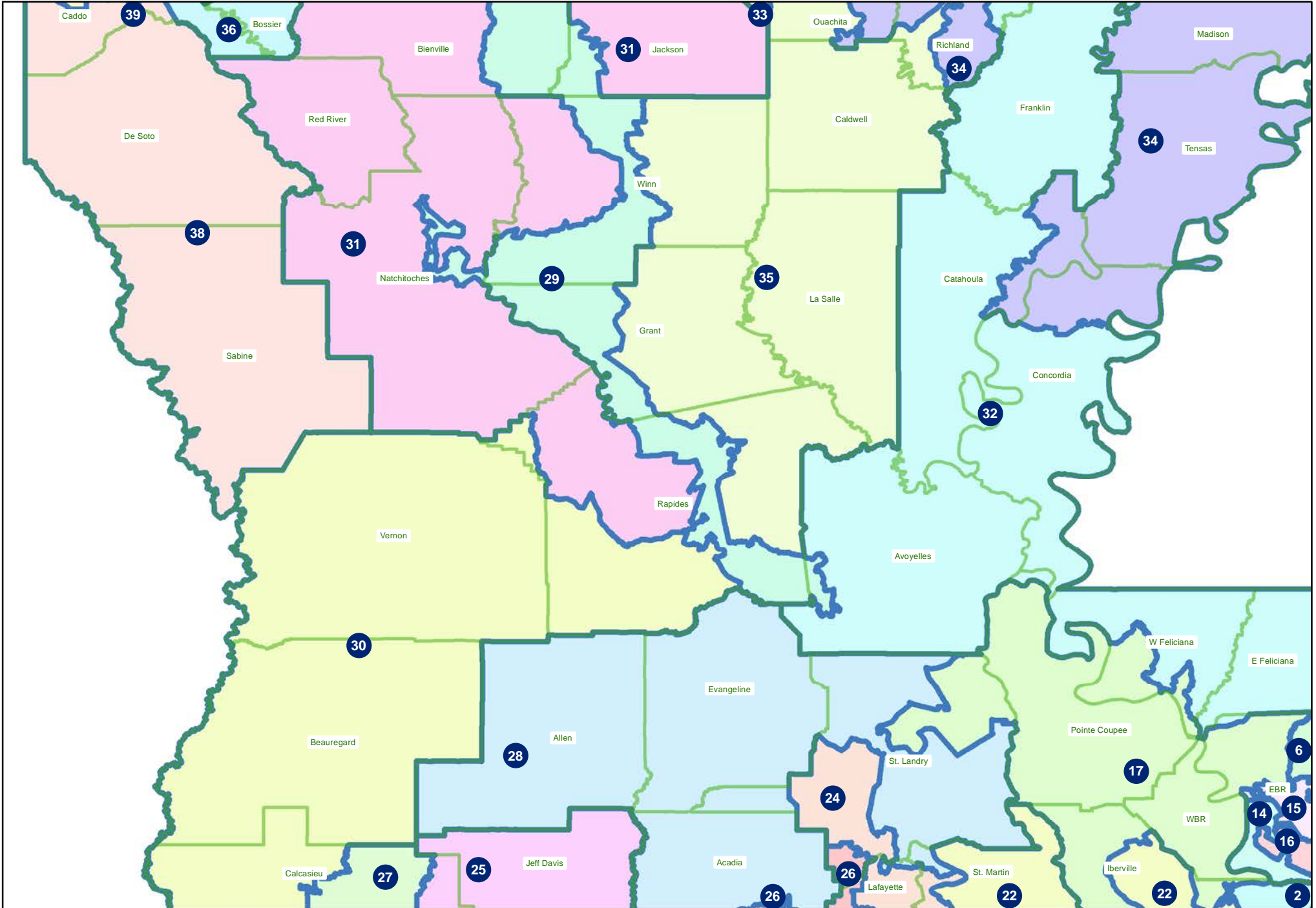


HFASB1-4144-155

Northeast

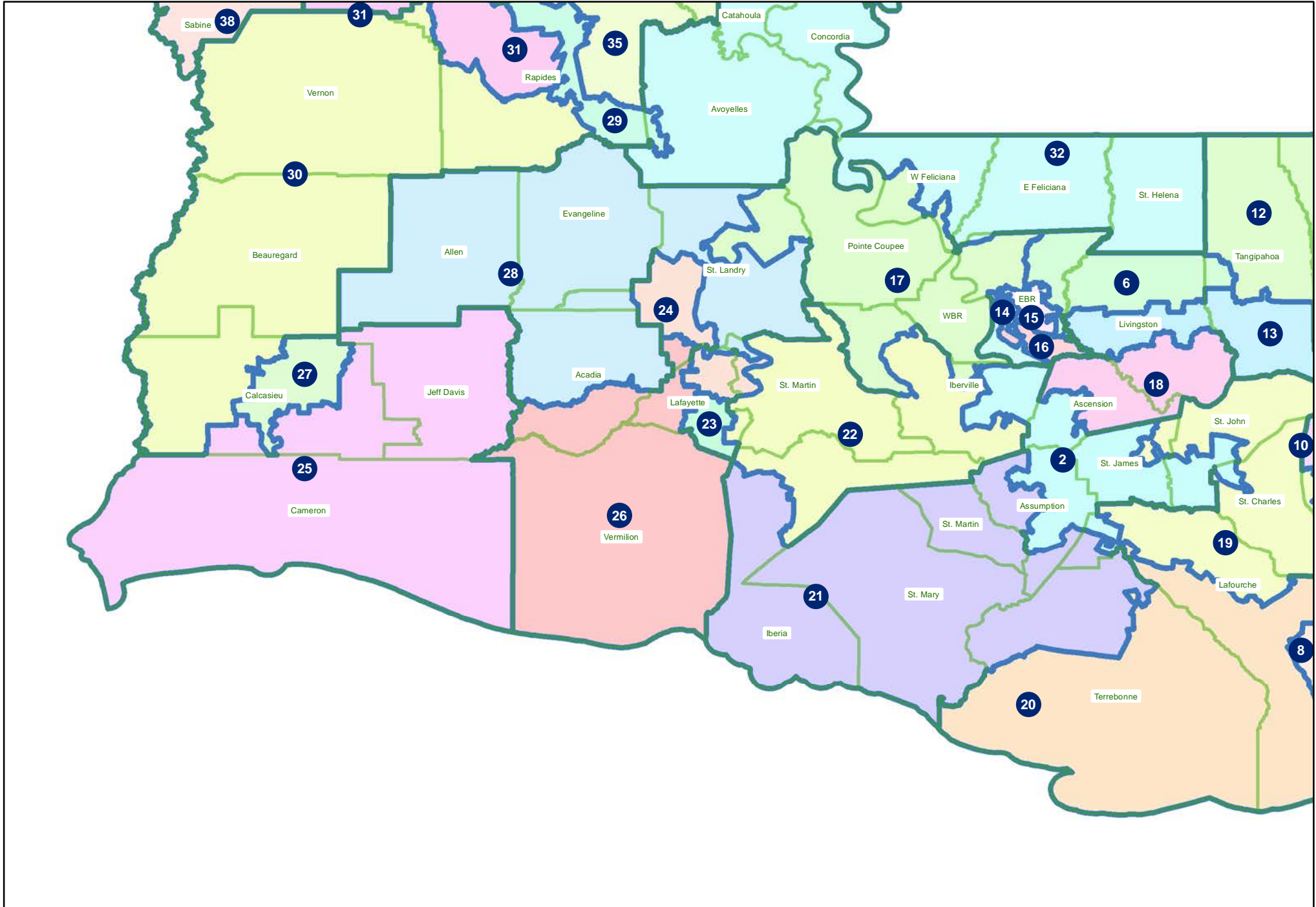


HFASB1-4144-155
Central



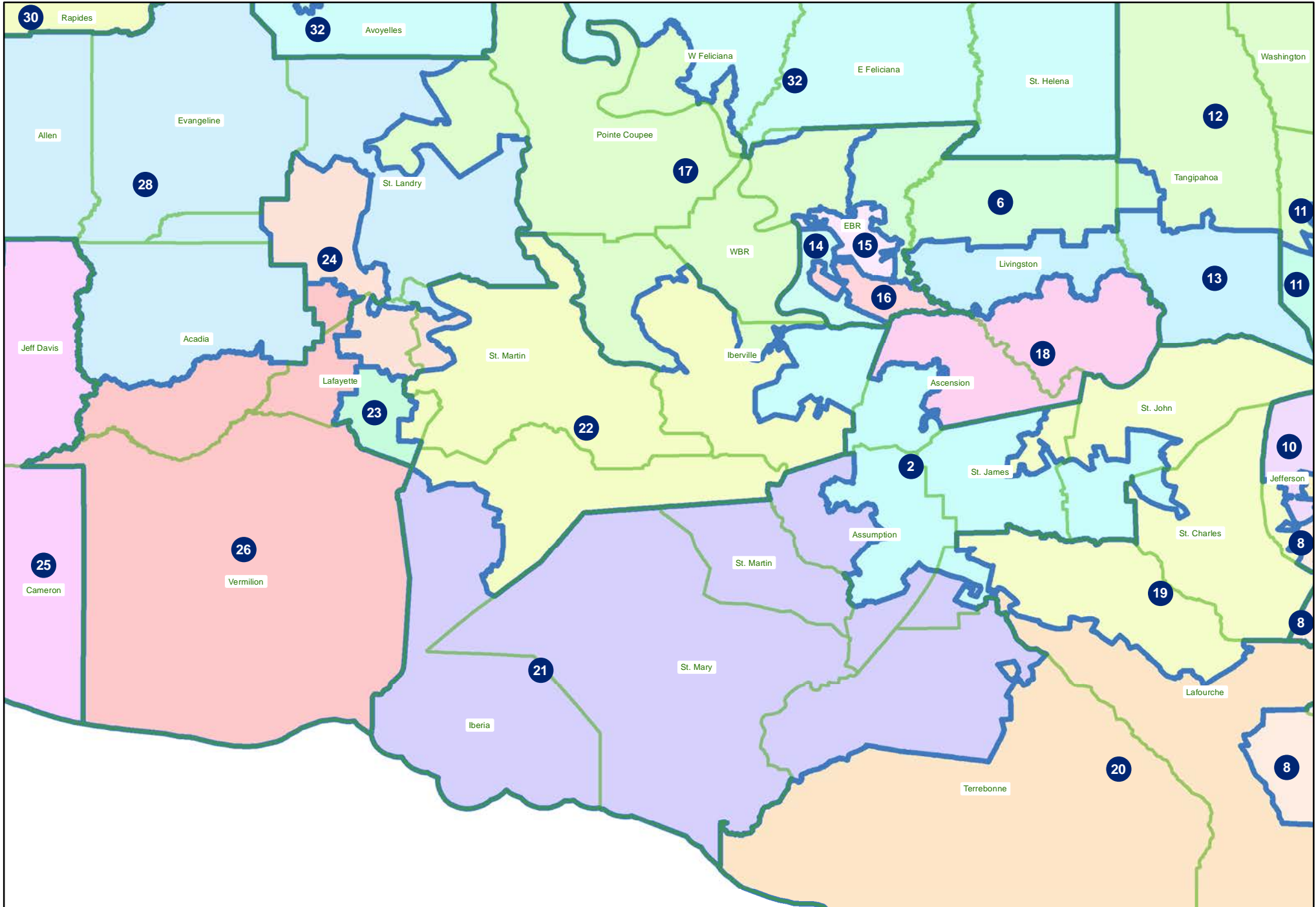
HFASB1-4144-155

Southwest



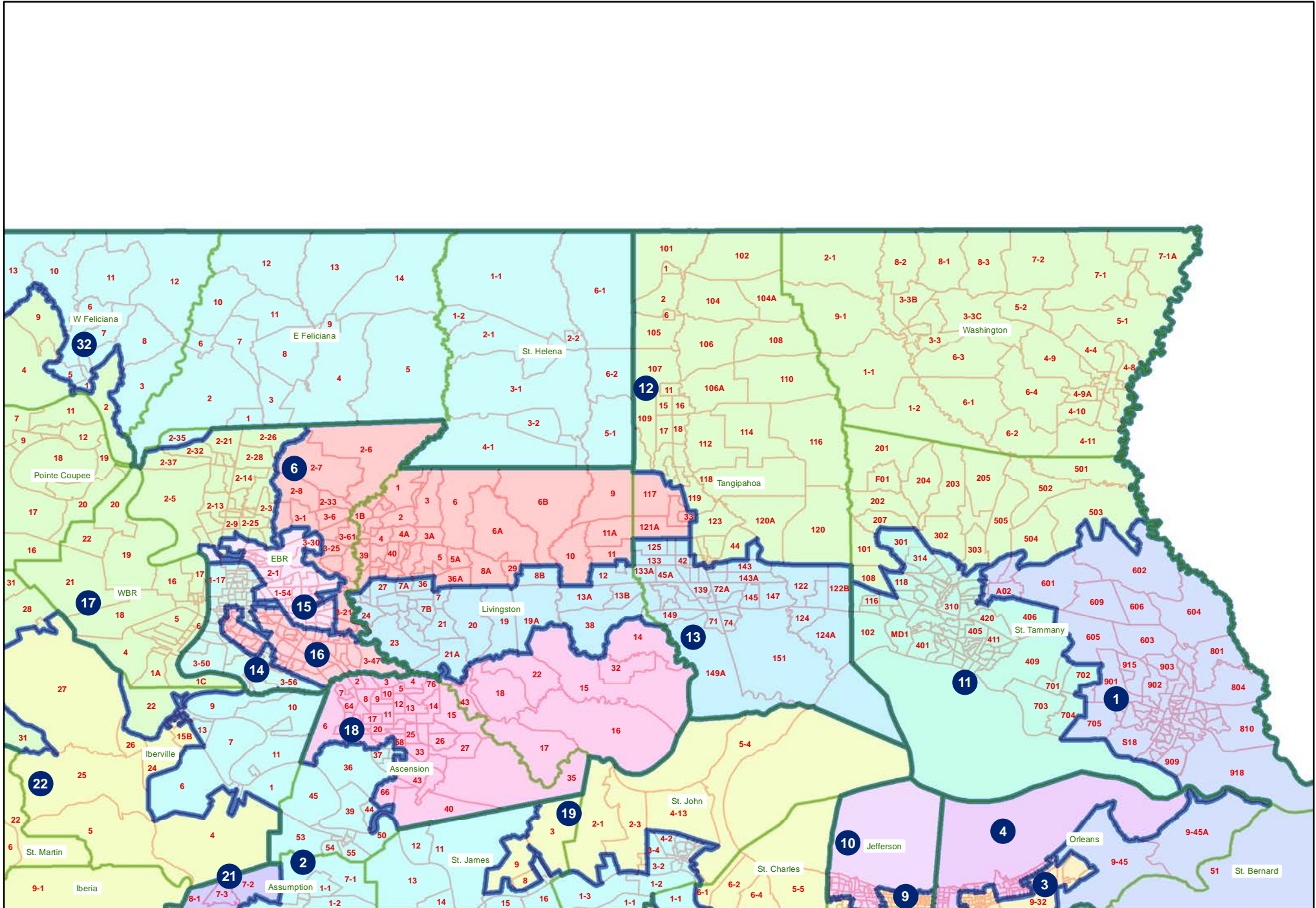
HFASB1-4144-155

Acadiana and Bayou



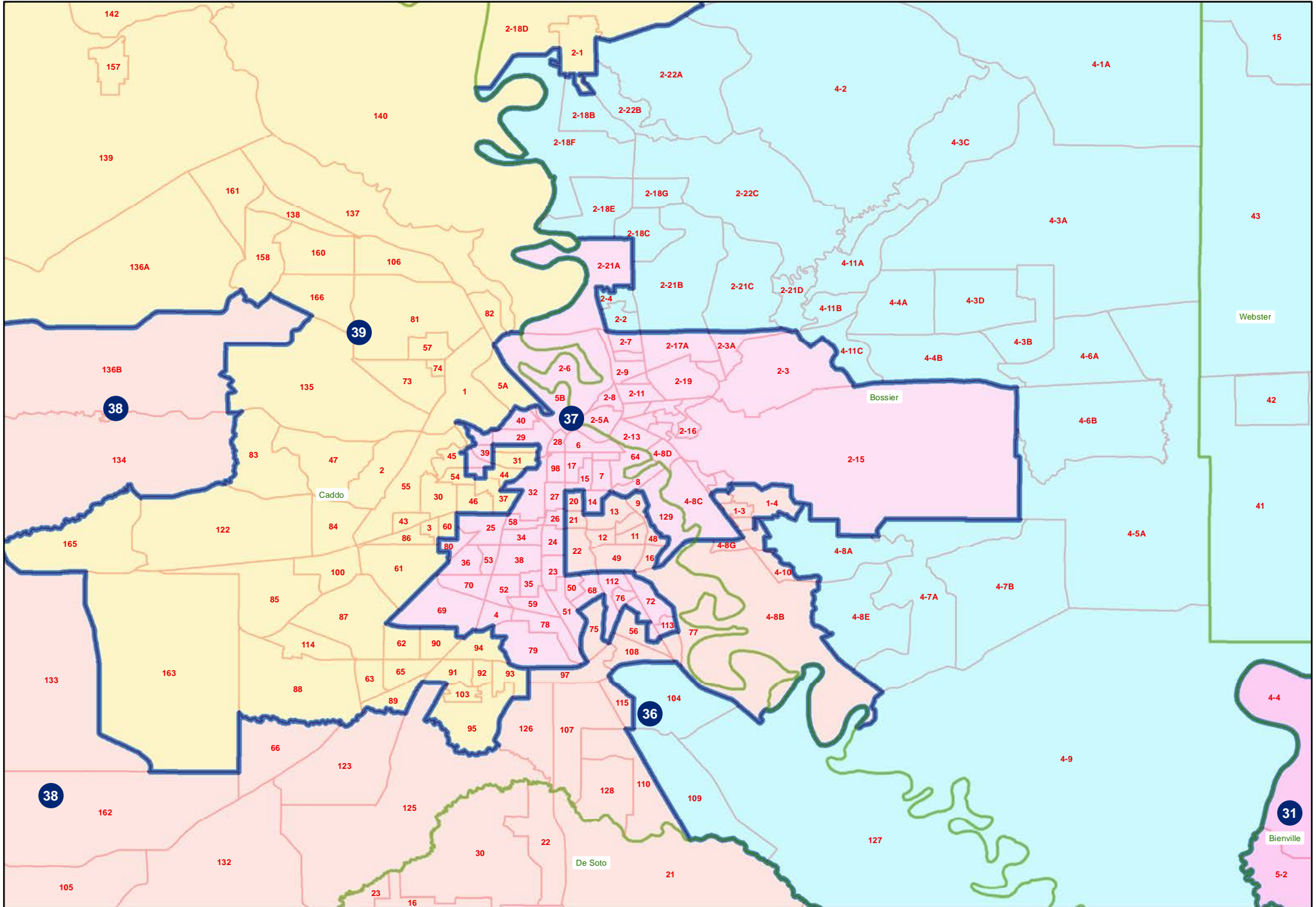
HFASB1-4144-155

Florida Parishes



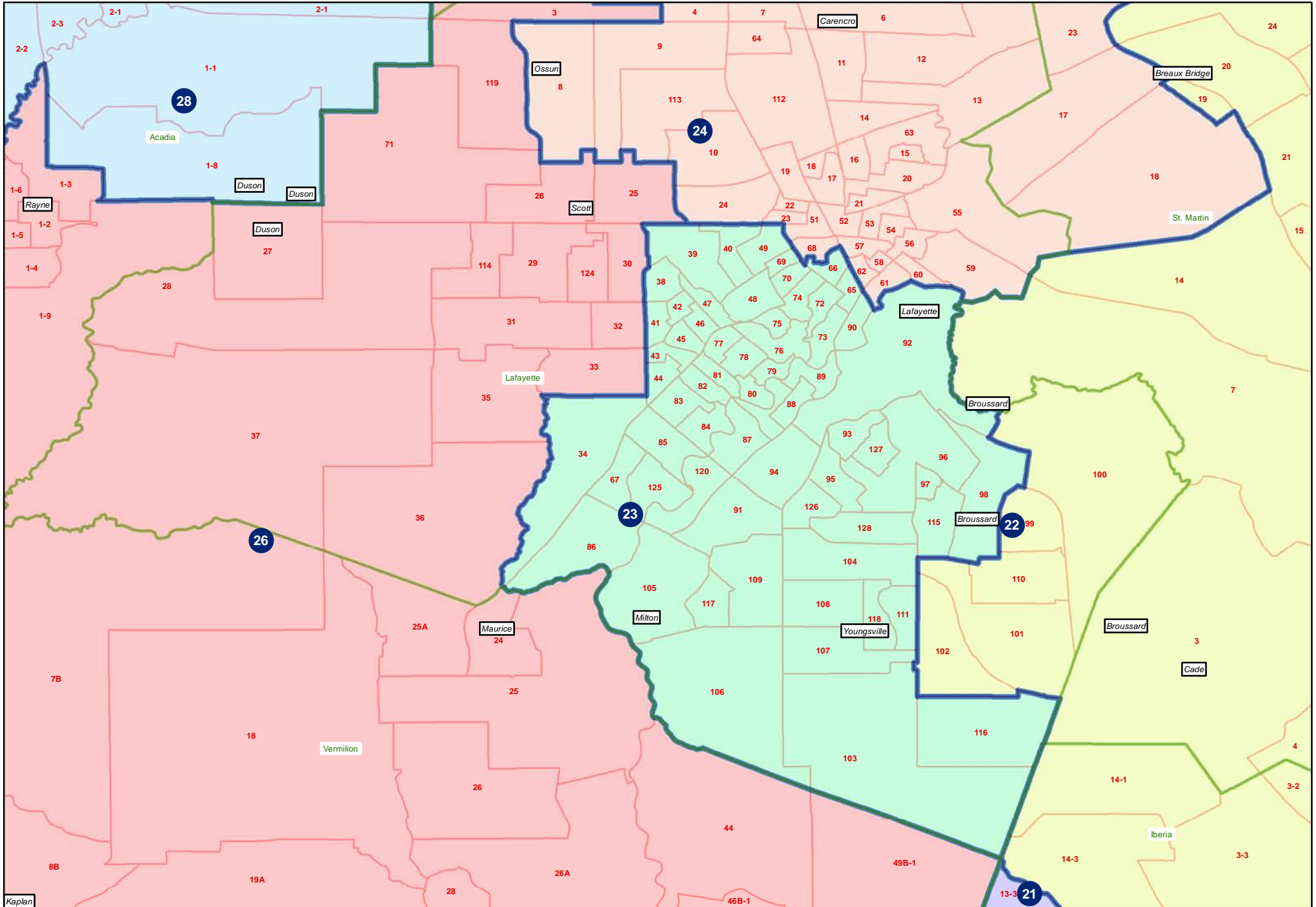
HFASB1-4144-155

Shreveport



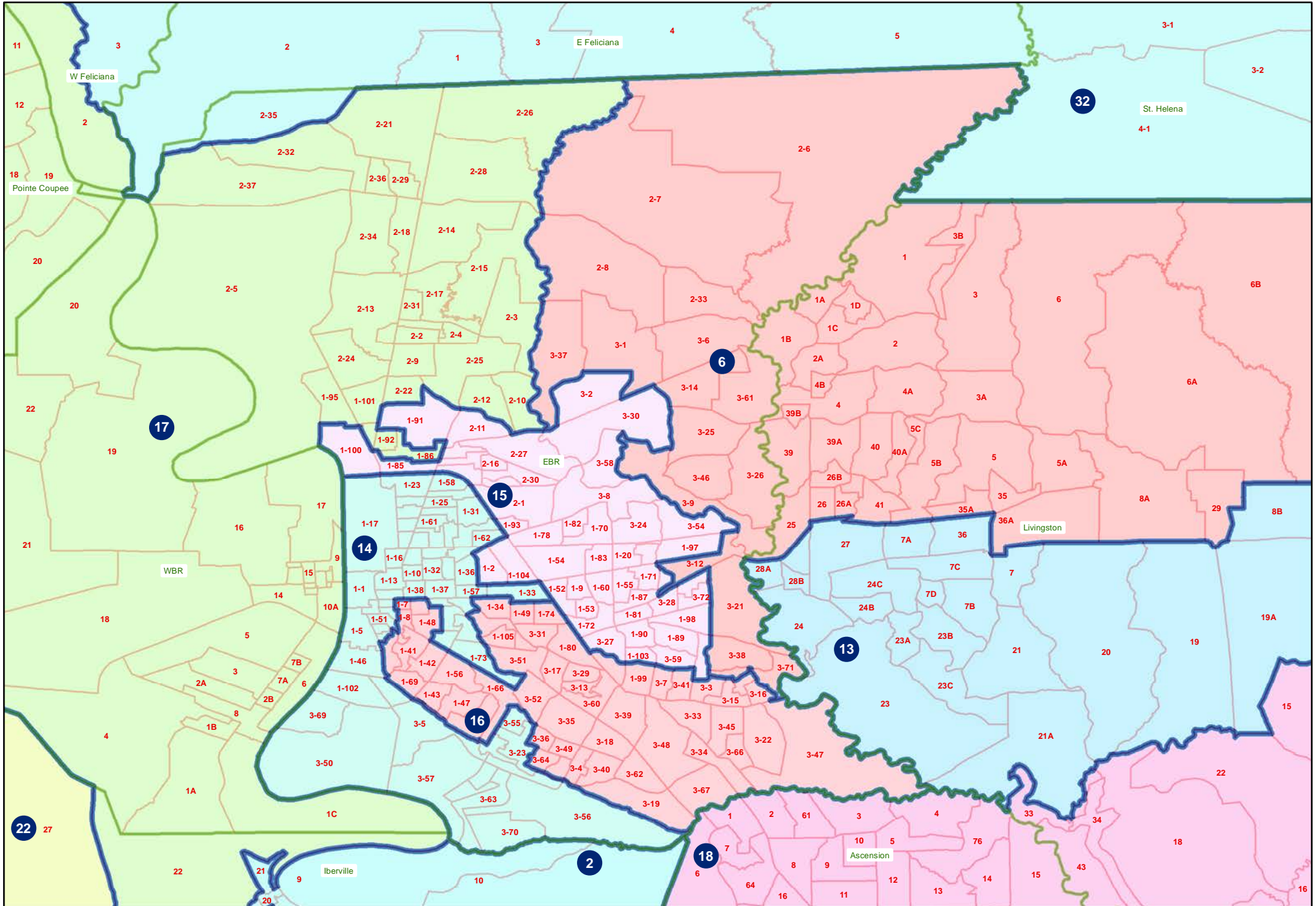
HFASB1-4144-155

Lafayette



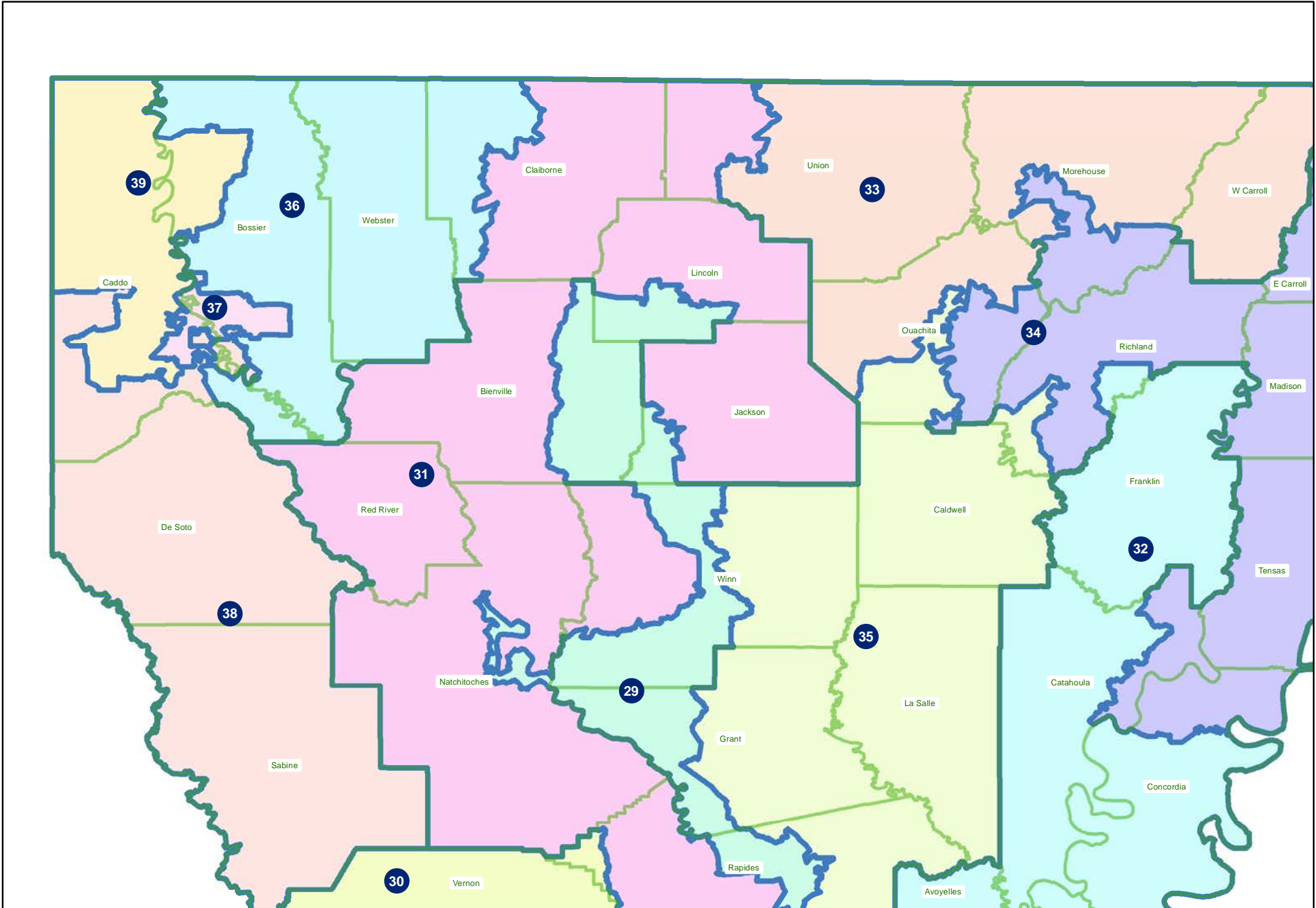
HFASB1-4144-155

Baton Rouge



HFASB1-4144-155

Northwest



HFASB1-4144-155

Monroe

