

2022 Second Extraordinary Session

SENATE BILL NO. 3

BY SENATOR WARD

CONGRESS. Provides for redistricting of Louisiana congressional districts. (Item #1)

1 AN ACT

2 To amend and reenact R.S. 18:1276 and to repeal Section 4 and Subsection B of Section 5
3 of Act No. 5 of the 2022 First Extraordinary Session of the Legislature, relative to
4 congressional districts; to provide for the redistricting of Louisiana's congressional
5 districts; to provide with respect to positions and offices, other than congressional,
6 which are based upon congressional districts; to provide for effectiveness; and to
7 provide for related matters.

8 Be it enacted by the Legislature of Louisiana:

9 Section 1. R.S. 18:1276 is hereby amended and reenacted to read as follows:

10 §1276. Congressional districts

11 Louisiana shall be divided into six congressional districts, and the qualified
12 electors of each district shall elect one representative to the United States House of
13 Representatives. The districts shall be composed as follows:

14 ~~(1) District 1 is composed of Precincts 1, 2, 3, 4, 5, 7, 8, 9, 10, 11, 12, 13, 14,~~
15 ~~15, 16, 17, 18, 19, 20, 21, 22, 23, 24, 25, 26, 27, 28, 29, 30, 31, 32, 33, 34, 35, 36, 37,~~
16 ~~38, 39, 40, 41, 42, 43, 44, 45, 46, 51, 52, 53, 54, 55, 56, 57, 58, 59, 60, 61, 62, 63, 64,~~
17 ~~65, 66, 67, 68, 69, 70, 71, 72, 73, 74, 75, 76, 77, 78, 79, 80, 81, 82, 83, 84, 85, 86, 87,~~

1 ~~88, 89, 90, 91, 92, 93, 94, 95, 96, 97, 98, 99, 100, 101, 102, 103, 105, 106, 116, 117,~~
2 ~~118, 119, 120, 121, 122, 123, 124, 125A, 125B, 126, 127, 128, 129, 130, 132, 134,~~
3 ~~136, 192, 198, 199, 203, 246, 247, 248, 1-GI, 1-H, 2-H, 3-H, 4-H, 5-H, 6-H, 7-H,~~
4 ~~8-H, 9-H, 1-K, 2-K, 3-K, 4-K, 5-K, 6-KA, 6-KB, 7-KA, 7-KB, 8-K, 9-K, 10-K,~~
5 ~~11-K, 12-K, 13-KA, 14-K, 16-K, 17-K, 18-K, 19-K, 20-K, 25-K, 27-K, 28-K, 29-K,~~
6 ~~34-K, 35-K, and 1-L of Jefferson Parish; Precincts 3-2, 3-3, 3-6, 4-1, 4-2, 4-3, 4-4,~~
7 ~~4-5, 4-6, 7-3, 8-1, 9-1, 9-2, 10-1, 10-2, 10-3, 10-4, 10-5, 10-6, 10-7, 10-8, 10-9,~~
8 ~~10-10, 10-11, 10-12, 10-13, 10-14, 10-15, 10-16, 11-1, and 11-2 of Lafourche Parish;~~
9 ~~Precincts 3-20, 4-7, 4-8, 4-9, 4-11, 4-14, 4-15, 4-17, 4-17A, 4-18, 4-20, 4-21, 4-22,~~
10 ~~4-23, 5-15, 5-16, 5-17, 5-18, 7-41, 7-42, 14-2, 14-3, 14-4, 14-7, 14-8, 14-9, 14-10,~~
11 ~~14-11, 14-12, 14-13A, 14-14, 14-15, 14-16, 14-18A, 14-19, 14-21, 16-2, 16-3, 17-1,~~
12 ~~17-17, 17-18, 17-18A, 17-19, and 17-20 of Orleans Parish; Plaquemines Parish; St.~~
13 ~~Bernard Parish; St. Tammany Parish; Precincts 48, 49, 70, 70A, 71, 72, 72A, 73, 74,~~
14 ~~120, 122, 122A, 122B, 124, 124A, 137A, 141A, 145, 147, 149, 149A, and 151 of~~
15 ~~Tangipahoa Parish; and Precincts 11, 15, 19, 20, 21, 23, 25, 27, 29, 31, 32, 34, 35,~~
16 ~~36, 38, 41, 43, 45, 46, 48, 49, 52, 53, 54, 55, 56, 57, 58, 59, 60, 61, 63, 69, 71, 72, 83,~~
17 ~~85, 88, 89, 90, 110, and 111 of Terrebonne Parish.~~

18 ~~(2) District 2 is composed of Precincts 30, 36, 37, 39, 42, 44, 45, 47, 48, 50,~~
19 ~~51, 52, 53, 54, 55, 57, and 65 of Ascension Parish; Precincts 1-1, 1-2, 2-2, 4-3, 5-5,~~
20 ~~6-1, 6-2, 6-3, and 7-1 of Assumption Parish; Precincts 1-2, 1-3, 1-4, 1-5, 1-6, 1-10,~~
21 ~~1-11, 1-13, 1-14, 1-15, 1-16, 1-17, 1-18, 1-19, 1-21, 1-22, 1-23, 1-24, 1-25, 1-26,~~
22 ~~1-27, 1-28, 1-29, 1-30, 1-31, 1-32, 1-36, 1-50, 1-51, 1-58, 1-61, 1-62, 1-63, 1-67,~~
23 ~~1-77, 1-84, 1-85, 1-86, 1-91, 1-92, 1-93, 1-94, 1-95, 1-100, 1-101, 1-104, 2-1, 2-9,~~
24 ~~2-11, 2-13, 2-16, 2-20, 2-22, 2-23, 2-24, and 2-30 of East Baton Rouge Parish;~~
25 ~~Precincts 1, 3, 6, 7, 9, 10, 11, 12, 13C, 14, 14A, 15, 16, 17, 18, 19, 20, 21, 22, and~~
26 ~~23 of Iberville Parish; Precincts 104, 108, 115, 131, 133, 138, 150, 151, 152, 153,~~
27 ~~154, 155, 156, 157A, 157B, 170, 171, 172, 173, 174, 175, 176, 177, 178, 179A,~~
28 ~~179B, 180, 181, 182, 183, 184, 185A, 185B, 187, 188, 189, 190, 191, 193A, 193B,~~
29 ~~194A, 194B, 195, 196, 197A, 197B, 200, 201, 202, 204, 205, 210, 211, 212, 213A,~~

1 ~~213B, 213C, 214A, 214B, 215, 216A, 216B, 216C, 217, 225, 226, 227, 228, 229,~~
2 ~~230, 231, 232A, 232B, 234, 235, 236, 237, 238A, 238B, 1-G, 2-G, 3-G, 4-G, 5-G,~~
3 ~~6-G, 7-G, 8-G, 9-G, 10-G, 11-G, 12-G, 13-G, 13-KB, 15-K, 21-K, 22-K, 23-K, 24-K,~~
4 ~~26-K, 30-K, 31-K, 33-K, 1-W, 2-W, 3-W, 4-W, 5-W, 6-W, and 7-W of Jefferson~~
5 ~~Parish; Precincts 1-1, 1-2, 1-5, 1-6, 2-1, 2-2, 2-4, 2-6, 2-7, 3-1, 3-8, 3-9, 3-12, 3-14,~~
6 ~~3-15, 3-18, 3-19, 4-2, 4-3, 4-5, 4-6, 5-1, 5-2, 5-3, 5-5, 5-7, 5-8, 5-9, 5-10, 5-11, 5-12,~~
7 ~~5-13, 6-1, 6-2, 6-4, 6-6, 6-7, 6-8, 6-9, 7-1, 7-2, 7-4, 7-5, 7-6, 7-7, 7-8, 7-9A, 7-10,~~
8 ~~7-11, 7-12, 7-13, 7-14, 7-15, 7-16, 7-17, 7-18, 7-19, 7-20, 7-21, 7-23, 7-24, 7-25,~~
9 ~~7-25A, 7-26, 7-27, 7-27B, 7-28, 7-28A, 7-29, 7-30, 7-32, 7-33, 7-35, 7-37, 7-37A,~~
10 ~~7-40, 8-1, 8-2, 8-4, 8-6, 8-7, 8-8, 8-9, 8-12, 8-13, 8-14, 8-15, 8-19, 8-20, 8-21, 8-22,~~
11 ~~8-23, 8-24, 8-25, 8-26, 8-27, 8-28, 8-30, 9-1, 9-3, 9-4, 9-5, 9-6, 9-7, 9-8, 9-9, 9-10,~~
12 ~~9-11, 9-12, 9-13, 9-14, 9-15, 9-16, 9-17, 9-19, 9-21, 9-23, 9-25, 9-26, 9-28, 9-28C,~~
13 ~~9-29, 9-30, 9-30A, 9-31, 9-31A, 9-31B, 9-31D, 9-32, 9-33, 9-34A, 9-35, 9-35A,~~
14 ~~9-36, 9-36B, 9-37, 9-38, 9-38A, 9-39, 9-39B, 9-40, 9-40A, 9-40C, 9-41, 9-41A,~~
15 ~~9-41B, 9-41C, 9-41D, 9-42, 9-42C, 9-43A, 9-43B, 9-43C, 9-43E, 9-43F, 9-43G,~~
16 ~~9-43H, 9-43I, 9-43J, 9-43K, 9-43L, 9-43M, 9-43N, 9-44, 9-44A, 9-44B, 9-44D,~~
17 ~~9-44E, 9-44F, 9-44G, 9-44I, 9-44J, 9-44L, 9-44M, 9-44N, 9-44O, 9-44P, 9-44Q,~~
18 ~~9-45, 9-45A, 10-3, 10-6, 10-7, 10-8, 10-9, 10-11, 10-12, 10-13, 10-14, 11-2, 11-3,~~
19 ~~11-4, 11-5, 11-8, 11-9, 11-10, 11-11, 11-12, 11-13, 11-14, 11-17, 12-1, 12-2, 12-3,~~
20 ~~12-4, 12-5, 12-6, 12-7, 12-8, 12-9, 12-10, 12-11, 12-12, 12-13, 12-14, 12-16, 12-17,~~
21 ~~12-19, 13-1, 13-2, 13-3, 13-4, 13-5, 13-6, 13-7, 13-8, 13-9, 13-10, 13-11, 13-12,~~
22 ~~13-13, 13-14, 13-15, 13-16, 14-1, 14-5, 14-6, 14-17, 14-20, 14-23, 14-24A, 14-25,~~
23 ~~14-26, 15-1, 15-2, 15-3, 15-5, 15-6, 15-8, 15-9, 15-10, 15-11, 15-12, 15-12A, 15-13,~~
24 ~~15-13A, 15-13B, 15-14, 15-14A, 15-14B, 15-14C, 15-14D, 15-14E, 15-14F, 15-14G,~~
25 ~~15-15, 15-15A, 15-15B, 15-16, 15-17, 15-17A, 15-17B, 15-18, 15-18A, 15-18B,~~
26 ~~15-18C, 15-18D, 15-18E, 15-18F, 15-19, 15-19A, 15-19B, 15-19C, 16-1, 16-1A,~~
27 ~~16-4, 16-5, 16-6, 16-7, 16-8, 16-9, 17-2, 17-3, 17-4, 17-5, 17-6, 17-7, 17-8, 17-9,~~
28 ~~17-10, 17-11, 17-12, 17-13, 17-13A, 17-14, 17-15, and 17-16 of Orleans Parish;~~
29 ~~Precincts 1-1, 1-2, 1-3, 1-5, 2-1, 2-2, 2-3, 2-4, 2-5, 4-1, 4-2, 4-3, 4-4, 5-1, 5-3, 5-4,~~

1 ~~6-6, 6-7, 6-8, 7-1, 7-2, 7-3, and 7-4 of St. Charles Parish; St. James Parish; Precincts~~
 2 ~~1-1, 1-2, 1-3, 1-4, 1-5, 2-1, 2-2, 2-3, 2-4, 3-1, 3-2, 3-4, 4-1, 4-2, 4-3, 4-14, 5-1, 5-8,~~
 3 ~~6-1, 6-3, 6-4, and 7-7 of St. John the Baptist Parish; and Precincts 1A, 1B, 1C, 2B,~~
 4 ~~6, 7B, 8, 10A, 10B, 11A, 11B, 13A, 13B, 14, and 15 of West Baton Rouge Parish.~~

5 ~~(3) District 3 is composed of Acadia Parish; Calcasieu Parish; Cameron~~
 6 ~~Parish; Iberia Parish; Jefferson Davis Parish; Lafayette Parish; Precincts 3, 4, 5, 6,~~
 7 ~~7, 8, 9, 10, 11, 12, 13, 14, 15, 16, 17, 18, 19, 20, 21, 22, 23, 24, 25, 26, 27, 28, and~~
 8 ~~29 of St. Martin Parish; Precincts 1, 2, 3, 4, 5, 6, 7, 8, 9, 10, 11, 12, 13, 14, 15, 16,~~
 9 ~~17, 18, 19, 20, 21, 22, 23, 25, 26, 27, 28, 29, 30, 31, 32, 33, 34, 35, 36, 37, 38, 39, 40,~~
 10 ~~42, 43, and 44 of St. Mary Parish; and Vermilion Parish.~~

11 ~~(4) District 4 is composed of Allen Parish; Beauregard Parish; Bienville~~
 12 ~~Parish; Bossier Parish; Caddo Parish; Claiborne Parish; DeSoto Parish; Evangeline~~
 13 ~~Parish; Precincts 1-1, 1-2, 1-3, 2-1, 2-2, 2-3, 2-5, 3-1, 3-2, 5-3, and 7-1 of Grant~~
 14 ~~Parish; Natchitoches Parish; Red River Parish; Sabine Parish; St. Landry Parish;~~
 15 ~~Union Parish; Vernon Parish; and Webster Parish.~~

16 ~~(5) District 5 is composed of Avoyelles Parish; Caldwell Parish; Catahoula~~
 17 ~~Parish; Concordia Parish; East Carroll Parish; East Feliciana Parish; Franklin Parish;~~
 18 ~~Precincts 3-3, 4-1, 4-2, 4-3, 5-1, 5-2, 6-1, 6-2, 6-3, 6-4, 7-2, 7-3, 7-4, 8-1, 8-2, 8-3,~~
 19 ~~and 8-4 of Grant Parish; Jackson Parish; LaSalle Parish; Lincoln Parish; Madison~~
 20 ~~Parish; Morehouse Parish; Ouachita Parish; Pointe Coupee Parish; Rapides Parish;~~
 21 ~~Richland Parish; St. Helena Parish; Precincts 1, 2, 6, 11, 15, 16, 17, 18, 26, 27, 28,~~
 22 ~~33, 40, 40A, 41, 42, 42A, 43, 44, 45, 45A, 46, 47, 101, 102, 104, 104A, 105, 106,~~
 23 ~~106A, 107, 108, 109, 110, 111A, 112, 114, 115B, 116, 117, 118, 119, 120A, 120B,~~
 24 ~~121, 121A, 123, 125, 127, 127A, 129, 129A, 133, 133A, 137, 137B, 137C, 137D,~~
 25 ~~139, 141, 143, and 143A of Tangipahoa Parish; Tensas Parish; Washington Parish;~~
 26 ~~West Carroll Parish; West Feliciana Parish; and Winn Parish.~~

27 ~~(6) District 6 is composed of Precincts 1, 2, 3, 4, 5, 6, 7, 8, 9, 10, 11, 12, 13,~~
 28 ~~14, 15, 16, 17, 18, 20, 21, 22, 23, 24, 25, 26, 27, 28, 31, 32, 33, 34, 35, 40, 41, 43, 58,~~
 29 ~~61, 62, 63, 64, 66, 71, 72, 73, 76, 77, and 78 of Ascension Parish; Precincts 2-1, 2-3,~~

1 ~~2-4, 2-5, 3-1, 3-2, 4-1, 4-2, 5-1, 5-2, 5-3, 7-2, 7-3, 8-1, and 9-1 of Assumption Parish;~~
2 ~~Precincts 1-1, 1-7, 1-8, 1-9, 1-12, 1-20, 1-33, 1-34, 1-35, 1-37, 1-38, 1-39, 1-40,~~
3 ~~1-41, 1-42, 1-43, 1-44, 1-45, 1-46, 1-47, 1-48, 1-49, 1-52, 1-53, 1-54, 1-55, 1-56,~~
4 ~~1-57, 1-59, 1-60, 1-64, 1-65, 1-66, 1-68, 1-69, 1-70, 1-71, 1-72, 1-73, 1-74, 1-75,~~
5 ~~1-76, 1-78, 1-79, 1-80, 1-81, 1-82, 1-83, 1-87, 1-88, 1-89, 1-90, 1-97, 1-98, 1-99,~~
6 ~~1-102, 1-103, 1-105, 1-107, 2-2, 2-3, 2-4, 2-5, 2-6, 2-7, 2-8, 2-10, 2-12, 2-14, 2-15,~~
7 ~~2-17, 2-18, 2-19, 2-21, 2-25, 2-26, 2-27, 2-28, 2-29, 2-31, 2-32, 2-33, 2-34, 2-35,~~
8 ~~2-36, 2-37, 3-1, 3-2, 3-3, 3-4, 3-5, 3-6, 3-7, 3-8, 3-9, 3-10, 3-11, 3-12, 3-13, 3-14,~~
9 ~~3-15, 3-16, 3-17, 3-18, 3-19, 3-20, 3-21, 3-22, 3-23, 3-24, 3-25, 3-26, 3-27, 3-28,~~
10 ~~3-29, 3-30, 3-31, 3-32, 3-33, 3-34, 3-35, 3-36, 3-37, 3-38, 3-39, 3-40, 3-41, 3-43,~~
11 ~~3-44, 3-45, 3-46, 3-47, 3-48, 3-49, 3-50, 3-51, 3-52, 3-53, 3-54, 3-55, 3-56, 3-57,~~
12 ~~3-58, 3-59, 3-60, 3-61, 3-62, 3-63, 3-64, 3-65, 3-66, 3-67, 3-68, 3-69, 3-70, 3-71, and~~
13 ~~3-72 of East Baton Rouge Parish; Precincts 4, 5, 13, 15B, 24, 25, 26, 27, 28, 29, 31,~~
14 ~~and 32 of Iberville Parish; Precincts 1-1, 1-2, 1-3, 1-4, 1-5, 2-1, 2-1A, 2-2, 2-3, 2-3A,~~
15 ~~2-4, 2-5, 2-6, 2-7, 2-8, 2-9, 2-10, 2-11, 2-12, 2-13, 2-14, 3-1, 3-4, 3-5, 5-1, 5-1A,~~
16 ~~5-1B, 5-2, 6-1, 6-2, 6-3, 6-4, 6-5, 7-1, 7-2, 7-4, 11-3, 11-4, and 11-5 of Lafourche~~
17 ~~Parish; Livingston Parish; Precincts 1-6, 2-6, 3-1, 3-2, 3-3, 5-5, 6-1, 6-2, and 6-4 of~~
18 ~~St. Charles Parish; Precincts 4-13, 5-4, 5-7, 7-2, 7-3, and 7-5 of St. John the Baptist~~
19 ~~Parish; Precincts 1 and 2 of St. Martin Parish; Precincts 24, 41, and 45 of St. Mary~~
20 ~~Parish; Precincts 1, 4, 5, 7, 8, 9, 10, 12, 13, 14, 16, 17, 18, 51, 64, 65, 67, 68, 73, 74,~~
21 ~~76, 82, 84, 86, and 87 of Terrebonne Parish; and Precincts 2A, 3, 4, 5, 7A, 9, 12, 16,~~
22 ~~17, 18, 19, 20, 21, and 22 of West Baton Rouge Parish.~~

23 **(1) District 1 is composed of Precincts 2-6, 2-7, 2-8, 2-33, 3-1, 3-2, 3-6, 3-9,**
24 **3-14, 3-25, 3-26, 3-30, 3-37, 3-46, and 3-61 of East Baton Rouge Parish; Precincts**
25 **1, 2, 3, 4, 5, 7, 8, 9, 10, 11, 12, 13, 14, 15, 16, 17, 18, 19, 20, 21, 22, 23, 24, 25, 26,**
26 **27, 28, 29, 30, 31, 32, 33, 34, 35, 36, 37, 38, 39, 40, 41, 42, 43, 44, 45, 46, 51, 52, 53,**
27 **54, 55, 56, 58, 59, 60, 61, 62, 63, 64, 65, 66, 67, 68, 69, 70, 71, 72, 73, 74, 75, 76, 77,**
28 **78, 79, 80, 81, 82, 83, 84, 85, 86, 87, 88, 89, 90, 91, 92, 93, 94, 95, 96, 97, 98, 99,**
29 **100, 101, 102, 103, 105, 106, 117, 118, 119, 120, 121, 122, 123, 124, 125A, 125B,**

1 126, 127, 128, 129, 130, 132, 134, 136, 1-H, 2-H, 3-H, 4-H, 5-H, 6-H, 7-H, 8-H,
2 9-H, 5-K, 11-K, 12-K, 18-K, 19-K, 20-K, 25-K, 27-K, and 28-K of Jefferson
3 Parish; Livingston Parish; Precincts 3-19, 3-20, 4-7, 4-8, 4-9, 4-11, 4-14, 4-15,
4 4-17, 4-17A, 4-18, 4-20, 4-21, 4-22, 4-23, 5-12, 5-13, 5-15, 5-16, 5-17, 5-18, 6-8,
5 6-9, 7-41, 7-42, 14-2, 14-3, 14-4, 14-5, 14-6, 14-7, 14-8, 14-9, 14-10, 14-11, 14-12,
6 14-13A, 14-14, 14-15, 14-16, 14-18A, 14-19, 14-21, 16-1, 16-1A, 16-2, 16-3, 16-4,
7 16-5, 16-7, 16-8, 17-1, 17-17, 17-18, 17-18A, 17-19, and 17-20 of Orleans Parish;
8 St. Tammany Parish; Precincts 33, 44, 48, 49, 70, 106A, 110, 112, 114, 116, 117,
9 118, 120, 120A, 120B, 121, 122, 122A, 122B, 124, 124A, 137, 137A, 137C, 137D,
10 145, 147, 149, 149A, and 151 of Tangipahoa Parish; and Precincts 1-1, 1-2, 3-1,
11 3-3, 3-3C, 4-1, 4-1A, 4-2A, 4-3, 4-3B, 4-4, 4-5, 4-5B, 4-6, 4-7, 4-7B, 4-8, 4-9, 4-9A,
12 4-10, 4-10A, 4-11, 5-1, 5-2, 5-3, 6-1, 6-2, 6-3, 6-4, 7-1, 7-1A, 7-2, 7-3, and 8-3 of
13 Washington Parish.

14 (2) District 2 is composed of Precincts 28, 30, 31, 32, 36, 37, 39, 40, 42, 44,
15 45, 47, 48, 50, 51, 52, 53, 54, 55, 57, 58, 65, and 66 of Ascension Parish; Precincts
16 57, 104, 108, 115, 116, 131, 133, 138, 150, 151, 152, 153, 154, 155, 156, 157A,
17 157B, 170, 171, 172, 173, 174, 175, 176, 177, 178, 179A, 179B, 180, 181, 182, 183,
18 184, 185A, 185B, 187, 188, 189, 190, 191, 193A, 194A, 194B, 195, 196, 197A,
19 197B, 200, 201, 202, 204, 205, 210, 211, 212, 213A, 213B, 213C, 214A, 214B, 215,
20 216A, 216B, 216C, 217, 225, 226, 227, 228, 229, 230, 231, 232A, 232B, 234, 235,
21 236, 237, 238A, 238B, 1-G, 2-G, 3-G, 4-G, 5-G, 6-G, 7-G, 8-G, 9-G, 10-G, 11-G,
22 12-G, 13-G, 1-K, 2-K, 3-K, 4-K, 6-KA, 6-KB, 7-KA, 7-KB, 8-K, 9-K, 10-K,
23 13-KA, 13-KB, 14-K, 15-K, 16-K, 17-K, 21-K, 22-K, 23-K, 24-K, 26-K, 29-K,
24 30-K, 31-K, 33-K, 34-K, 35-K, 1-W, 2-W, 3-W, 4-W, 5-W, 6-W, and 7-W of
25 Jefferson Parish; Precincts 1-1, 1-2, 1-3, 1-4, 1-5, 2-1, 2-1A, 2-3, 2-3A, 2-4, 2-5,
26 2-6, 2-7, 2-8, 2-9, 2-10, 2-11, 2-14, 5-1, 5-1A, 5-1B, and 6-5 of Lafourche Parish;
27 Precincts 1-1, 1-2, 1-5, 1-6, 2-1, 2-2, 2-4, 2-6, 2-7, 3-1, 3-8, 3-9, 3-12, 3-14, 3-15,
28 3-18, 4-2, 4-3, 4-5, 4-6, 5-1, 5-2, 5-3, 5-5, 5-7, 5-8, 5-9, 5-10, 5-11, 6-1, 6-2, 6-4, 6-6,
29 6-7, 7-1, 7-2, 7-4, 7-5, 7-6, 7-7, 7-8, 7-9A, 7-10, 7-11, 7-12, 7-13, 7-14, 7-15, 7-16,

1 7-17, 7-18, 7-19, 7-20, 7-21, 7-23, 7-24, 7-25, 7-25A, 7-26, 7-27, 7-27B, 7-28,
2 7-28A, 7-29, 7-30, 7-32, 7-33, 7-35, 7-37, 7-37A, 7-40, 8-1, 8-2, 8-4, 8-6, 8-7, 8-8,
3 8-9, 8-12, 8-13, 8-14, 8-15, 8-19, 8-20, 8-21, 8-22, 8-23, 8-24, 8-25, 8-26, 8-27, 8-28,
4 8-30, 9-1, 9-3, 9-4, 9-5, 9-6, 9-7, 9-8, 9-9, 9-10, 9-11, 9-12, 9-13, 9-14, 9-15, 9-16,
5 9-17, 9-19, 9-21, 9-23, 9-25, 9-26, 9-28, 9-28C, 9-29, 9-30, 9-30A, 9-31, 9-31A,
6 9-31B, 9-31D, 9-32, 9-33, 9-34A, 9-35, 9-35A, 9-36, 9-36B, 9-37, 9-38, 9-38A,
7 9-39, 9-39B, 9-40, 9-40A, 9-40C, 9-41, 9-41A, 9-41B, 9-41C, 9-41D, 9-42, 9-42C,
8 9-43A, 9-43B, 9-43C, 9-43E, 9-43F, 9-43G, 9-43H, 9-43I, 9-43J, 9-43K, 9-43L,
9 9-43M, 9-43N, 9-44, 9-44A, 9-44B, 9-44D, 9-44E, 9-44F, 9-44G, 9-44I, 9-44J,
10 9-44L, 9-44M, 9-44N, 9-44O, 9-44P, 9-44Q, 10-3, 10-6, 10-7, 10-8, 10-9, 10-11,
11 10-12, 10-13, 10-14, 11-2, 11-3, 11-4, 11-5, 11-8, 11-9, 11-10, 11-11, 11-12, 11-13,
12 11-14, 11-17, 12-1, 12-2, 12-3, 12-4, 12-5, 12-6, 12-7, 12-8, 12-9, 12-10, 12-11,
13 12-12, 12-13, 12-14, 12-16, 12-17, 12-19, 13-1, 13-2, 13-3, 13-4, 13-5, 13-6, 13-7,
14 13-8, 13-9, 13-10, 13-11, 13-12, 13-13, 13-14, 13-15, 13-16, 14-1, 14-17, 14-20,
15 14-23, 14-24A, 14-25, 14-26, 15-1, 15-2, 15-3, 15-5, 15-6, 15-8, 15-9, 15-10, 15-11,
16 15-12, 15-12A, 15-13, 15-13A, 15-13B, 15-14, 15-14A, 15-14B, 15-14C, 15-14D,
17 15-14E, 15-14F, 15-14G, 15-15, 15-15A, 15-15B, 15-16, 15-17, 15-17A, 15-17B,
18 15-18, 15-18A, 15-18B, 15-18C, 15-18D, 15-18E, 15-18F, 15-19, 15-19A, 15-19B,
19 15-19C, 16-6, 16-9, 17-2, 17-3, 17-4, 17-5, 17-6, 17-7, 17-8, 17-9, 17-10, 17-11,
20 17-12, 17-13, 17-13A, 17-14, 17-15, and 17-16 of Orleans Parish; Precincts 2-1,
21 3-1, 4-1, 5-1, 6-1, 6-2, and 8-1 of Plaquemines Parish; Precincts 10, 11, 12, 13, 14,
22 15, 20, 21, 22, 23, 24, 25, 42, 42A, 43, 44, 45, 46, 50, and 52 of St. Bernard Parish;
23 Precincts 1-1, 1-2, 1-3, 1-5, 1-6, 2-2, 2-4, 2-6, 3-1, 3-2, 3-3, 4-1, 4-4, 5-1, 5-3, 5-4,
24 5-5, 6-1, 6-2, 6-4, 6-6, 6-7, 6-8, and 7-4 of St. Charles Parish; St. James Parish;
25 St. John the Baptist Parish; and Precincts 1, 4, 5, 7, and 76 of Terrebonne
26 Parish.

27 (3) District 3 is composed of Precincts 1, 2, 3, 4, 5, 6, 7, 8, 9, 10, 11, 12, 13,
28 14, 15, 16, 17, 18, 20, 21, 22, 23, 24, 25, 26, 27, 33, 34, 35, 41, 43, 61, 62, 63, 64, 71,
29 72, 73, 76, 77, and 78 of Ascension Parish; Assumption Parish; Precincts 260,

1 261, 262, 370, 371S, 400, 401, 402, 403, 404, 406, 407, 408, 460E, 460W, 465,
2 466E, 466W, 467, 468, 469, 561, 562, 663, 700, 701, 702, 703, 760, 761, and 762
3 of Calcasieu Parish; Cameron Parish; Precincts 1-7, 1-8, 1-12, 1-33, 1-34, 1-35,
4 1-39, 1-40, 1-41, 1-42, 1-43, 1-44, 1-47, 1-48, 1-49, 1-56, 1-64, 1-69, 1-74, 1-75,
5 1-76, 1-79, 1-105, 3-3, 3-4, 3-5, 3-13, 3-15, 3-16, 3-17, 3-19, 3-20, 3-22, 3-29, 3-33,
6 3-34, 3-35, 3-36, 3-38, 3-40, 3-43, 3-45, 3-47, 3-48, 3-49, 3-50, 3-53, 3-56, 3-57,
7 3-60, 3-62, 3-63, 3-64, 3-66, 3-67, 3-68, 3-69, 3-70, and 3-71 of East Baton Rouge
8 Parish; Iberia Parish; Precincts 1, 4, 5, 9, 10, 11, 12, 25, 26, 27, and 29 of
9 Iberville Parish; Precincts 192, 193B, 198, 199, 203, 246, 247, 248, 1-GI, and 1-L
10 of Jefferson Parish; Precincts 1, 2, 3, 4, 5, 6, 7, 8, 8A, 9A, 9B, 10, 19, 20, 21, and
11 23 of Jefferson Davis Parish; Precincts 2-2, 2-12, 2-13, 3-1, 3-2, 3-3, 3-4, 3-5, 3-6,
12 4-1, 4-2, 4-3, 4-4, 4-5, 4-6, 5-2, 6-1, 6-2, 6-3, 6-4, 7-1, 7-2, 7-3, 7-4, 8-1, 9-1, 9-2,
13 10-1, 10-2, 10-3, 10-4, 10-5, 10-6, 10-7, 10-8, 10-9, 10-10, 10-11, 10-12, 10-13,
14 10-14, 10-15, 10-16, 11-1, 11-2, 11-3, 11-4, and 11-5 of Lafourche Parish;
15 Precincts 9-45 and 9-45A of Orleans Parish; Precincts 1-1, 1-2, 1-3, 7-1, 7-2, 8-2,
16 8-3, 9-1, and 9-2 of Plaquemines Parish; Precincts 30, 31, 32, 33, 34, 40, 41, 51,
17 53, 54, and 55 of St. Bernard Parish; Precincts 2-1, 2-3, 2-5, 4-2, 4-3, 7-1, 7-2,
18 and 7-3 of St. Charles Parish; Precincts 1, 2, 5, 6, 12, 13, 15, 16, 20, 21, 22, 24,
19 25, 26, 27, 28, and 29 of St. Martin Parish; St. Mary Parish; Precincts 8, 9, 10,
20 11, 12, 13, 14, 15, 16, 17, 18, 19, 20, 21, 23, 25, 27, 29, 31, 32, 34, 35, 36, 38, 41, 43,
21 45, 46, 48, 49, 51, 52, 53, 54, 55, 56, 57, 58, 59, 60, 61, 63, 64, 65, 67, 68, 69, 71, 72,
22 73, 74, 82, 83, 84, 85, 86, 87, 88, 89, 90, 110, and 111 of Terrebonne Parish; and
23 Vermilion Parish.

24 (4) District 4 is composed of Acadia Parish; Allen Parish; Beauregard
25 Parish; Bienville Parish; Precincts 2-18B, 2-18G, 2-22A, 2-22B, 2-22C, 4-2, 4-3A,
26 4-3B, 4-3C, 4-3D, 4-4A, 4-4B, 4-5A, 4-6A, 4-6B, 4-7A, 4-7B, 4-8E, 4-9, and 4-11A
27 of Bossier Parish; Precincts 160E, 160W, 161, 162E, 162W, 163, 164, 165, 166E,
28 166W, 167, 300, 301, 302, 303, 304, 305, 306, 307, 308, 309E, 309W, 310, 311,
29 312, 313E, 313W, 314, 315E, 315W, 316E, 316W, 317, 318, 319N, 319S, 320E,

1 320W, 321, 322, 323, 324, 325, 326, 327, 328, 329, 330, 331, 332N, 332S, 333, 334,
2 335, 336, 337, 338, 339, 340, 360, 361, 362, 363, 364, 365, 366, 367, 368, 369,
3 371N, 372, 405, 440, 441, 461, 463, 464, 560, 600, 601, 602, 603, 660, 661, 662,
4 664, 800, 801, 860N, 860S, 861E, and 861W of Calcasieu Parish; De Soto Parish;
5 Precincts 1020, 1030, 1130, 1140, 1161, 2010, 2010A, 2020, 2030, 2040, 3010,
6 3020, 3030, 3031, 3032, 3040, 3050, 3051, 3052, 3060, 3070, 3071, 4001, 4010,
7 4011, 4012, 4020, 4021, 4030, 4040, 5004, 5010, 5020, 5030, 5040, 5041, and 5050
8 of Evangeline Parish; Grant Parish; Precincts 12, 13, 14, 16, 17, and 18 of
9 Jefferson Davis Parish; Precincts 3, 25, 26, 27, 28, 29, 30, 31, 32, 33, 34, 35, 36,
10 37, 38, 41, 42, 43, 44, 45, 46, 47, 48, 49, 65, 66, 67, 69, 70, 71, 72, 73, 74, 75, 76, 77,
11 78, 79, 80, 81, 82, 83, 84, 85, 86, 87, 88, 89, 90, 91, 92, 93, 94, 95, 96, 97, 98, 99,
12 100, 101, 102, 103, 104, 105, 106, 107, 108, 109, 110, 111, 114, 115, 116, 117, 118,
13 119, 120, 121, 124, 125, 126, 127, and 128 of Lafayette Parish; Natchitoches
14 Parish; Precincts C22, C23, C31, C33, C34, C35, C36, C37-A, C37-B, C41, C42,
15 N6, N7, N11, N12, N13-A, N13-B, N14-A, N14-B, N15, N16, N17, N18-A, N18-B,
16 N19, N20, N21, N22, N23, N24, N25, N26, N27, N28, S1, S2, S4, S5, S7, S8, S9,
17 S10, S11, S13, S14, S21, S22, S23, S24, S25, S26, S27, S28, and S29 of Rapides
18 Parish; Red River Parish; Sabine Parish; Precincts 41, 42, and 43 of St. Landry
19 Parish; Vernon Parish; and Winn Parish.

20 (5) District 5 is composed of Precincts 1-1, 1-2, 1-3, 1-3A, 1-3B, 1-4, 1-5,
21 2-1, 2-2, 2-3, 2-3A, 2-4, 2-5A, 2-6, 2-7, 2-8, 2-9, 2-10, 2-11, 2-11A, 2-12A, 2-12B,
22 2-12C, 2-13, 2-14, 2-15, 2-16, 2-17A, 2-17B, 2-18C, 2-18D, 2-18E, 2-18F, 2-19,
23 2-20, 2-21A, 2-21B, 2-21C, 2-21D, 2-23, 3-1, 3-2, 3-3, 3-4, 4-1A, 4-8A, 4-8B, 4-8C,
24 4-8D, 4-8G, 4-10, 4-11B, and 4-11C of Bossier Parish; Caddo Parish; Caldwell
25 Parish; Catahoula Parish; Claiborne Parish; Concordia Parish; East Carroll
26 Parish; Franklin Parish; Jackson Parish; LaSalle Parish; Lincoln Parish;
27 Madison Parish; Morehouse Parish; Ouachita Parish; Richland Parish; Tensas
28 Parish; Union Parish; Webster Parish; and West Carroll Parish.

29 (6) District 6 is composed of Avoyelles Parish; Precincts 1-1, 1-2, 1-3, 1-4,

1 1-5, 1-6, 1-9, 1-10, 1-11, 1-13, 1-14, 1-15, 1-16, 1-17, 1-18, 1-19, 1-20, 1-21, 1-22,
2 1-23, 1-24, 1-25, 1-26, 1-27, 1-28, 1-29, 1-30, 1-31, 1-32, 1-36, 1-37, 1-38, 1-45,
3 1-46, 1-50, 1-51, 1-52, 1-53, 1-54, 1-55, 1-57, 1-58, 1-59, 1-60, 1-61, 1-62, 1-63,
4 1-65, 1-66, 1-67, 1-68, 1-70, 1-71, 1-72, 1-73, 1-77, 1-78, 1-80, 1-81, 1-82, 1-83,
5 1-84, 1-85, 1-86, 1-87, 1-88, 1-89, 1-90, 1-91, 1-92, 1-93, 1-94, 1-95, 1-97, 1-98,
6 1-99, 1-100, 1-101, 1-102, 1-103, 1-104, 1-107, 2-1, 2-2, 2-3, 2-4, 2-5, 2-9, 2-10,
7 2-11, 2-12, 2-13, 2-14, 2-15, 2-16, 2-17, 2-18, 2-19, 2-20, 2-21, 2-22, 2-23, 2-24,
8 2-25, 2-26, 2-27, 2-28, 2-29, 2-30, 2-31, 2-32, 2-34, 2-35, 2-36, 2-37, 3-7, 3-8, 3-10,
9 3-11, 3-12, 3-18, 3-21, 3-23, 3-24, 3-27, 3-28, 3-31, 3-32, 3-39, 3-41, 3-44, 3-51,
10 3-52, 3-54, 3-55, 3-58, 3-59, 3-65, and 3-72 of East Baton Rouge Parish; East
11 Feliciana Parish; Precincts 1010, 1031, 1040, 1041, 1050, 1060, 1080, 1081, 1090,
12 1091, 1100, 1101, 1110, 1120, 1150, 1160, 1162, 1170, and 1171 of Evangeline
13 Parish; Precincts 3, 6, 7, 13, 13C, 14, 14A, 15, 15B, 16, 17, 18, 19, 20, 21, 22, 23,
14 24, 28, 31, and 32 of Iberville Parish; Precincts 1, 2, 4, 5, 6, 7, 8, 9, 10, 11, 12, 13,
15 14, 15, 16, 17, 18, 19, 20, 21, 22, 23, 24, 39, 40, 51, 52, 53, 54, 55, 56, 57, 58, 59, 60,
16 61, 62, 63, 64, 68, 112, 113, 122, and 123 of Lafayette Parish; Pointe Coupee
17 Parish; Precincts C1, C2, C3, C4, C5, C6, C7, C8, C9, C10, C11-A, C11-B, C13,
18 C14, C15, C17, C18, C19, C20, C21, C24, C25, C26, C27, C28, C30, C32, C38-A,
19 C38-B, C39, C40, N1, N2, N3, N4, N5, N8, N9, N10, N29, S6A, S6B, S15, S16,
20 S17, S18, S19, and S20 of Rapides Parish; St. Helena Parish; Precincts 1, 2, 3,
21 4, 5, 6, 7, 7A, 8, 9, 10, 11, 12, 13, 14, 15, 16, 17, 18, 19, 20, 21, 22, 23, 24, 25, 26,
22 27, 28, 29, 30, 31, 32, 33, 34, 35, 36, 37, 38, 39, 40, 44, 45, 46, 47, 48, 49, 50, 51,
23 and 52 of St. Landry Parish; Precincts 3, 4, 7, 8, 9, 10, 11, 14, 17, 18, 19, and 23
24 of St. Martin Parish; Precincts 1, 2, 6, 11, 15, 16, 17, 18, 26, 27, 28, 40, 40A, 41,
25 42, 42A, 43, 45, 45A, 46, 47, 70A, 71, 72, 72A, 73, 74, 101, 102, 104, 104A, 105,
26 106, 107, 108, 109, 111A, 115B, 119, 121A, 123, 125, 127, 127A, 129, 129A, 133,
27 133A, 137B, 139, 141, 141A, 143, and 143A of Tangipahoa Parish; Precincts 2-1,
28 3-2, 3-3A, 3-3B, 8-1, 8-2, and 9-1 of Washington Parish; West Baton Rouge
29 Parish; and West Feliciana Parish.

1 Section 2. Section 4 and Subsection B of Section 5 of Act No. 5 of the 2022 First
2 Extraordinary Session of the Legislature are hereby repealed.

3 Section 3.(A) The precincts referenced in this Act are those precincts identified as
4 Voting Districts (VTDs) in the 2020 Census Redistricting TIGER/Line Shapefiles for the
5 state of Louisiana as validated through the data verification program of the Louisiana House
6 of Representatives and the Louisiana Senate and available on the legislature's website on the
7 effective date of this Section.

8 (B) When a precinct referenced in this Act has been subdivided by action of the
9 parish governing authority on a nongeographic basis or subdivided by action of the parish
10 governing authority on a geographic basis in accordance with the provisions of R.S.
11 18:532.1, the enumeration in this Act of the general precinct designation shall include all
12 nongeographic and all geographic subdivisions thereof, however such subdivisions may be
13 designated.

14 (C) The territorial limits of the districts as provided in this Act shall continue in
15 effect until changed by law regardless of any subsequent change made to the precincts by
16 the parish governing authority.

17 Section 4. The provisions of this Act shall not reduce the term of office of any person
18 holding any position or office on the effective date of this Section for which the appointment
19 or election is based upon a congressional district as composed pursuant to R.S. 18:1276.1.
20 Any position or office that is filled by appointment or election based on a congressional
21 district and that is to be filled after January 3, 2023, shall be appointed or elected from a
22 district as it is described in Section 1 of this Act.

23 Section 5.(A) Solely for the purposes of qualifying for election and the election of
24 representatives to the United States Congress at the regularly scheduled election for
25 representatives to the congress in 2022, the provisions of Section 1 of this Act shall become
26 effective immediately upon a final, unappealable judgment by a federal court in the cases
27 of Press Robinson, et al. versus Kyle Ardoin, in his official capacity as Secretary of State for
28 Louisiana (U.S. District Court, Middle District of Louisiana, Civil Action 22-211-SDD-SDJ)
29 consolidated with Edward Galmon Sr., et al. versus Kyle Ardoin, in his official capacity as

1 Secretary of State for Louisiana (U.S. District Court, Middle District of Louisiana, Civil
2 Action 22-214-SDD-SDJ) that declares the congressional plan enacted by Act 5 of the 2022
3 1st Extraordinary Session of the Legislature to be in violation of Section 2 of the Voting
4 Rights Act of 1965.

5 (B) For subsequent elections of representatives to the United States Congress and for
6 all other purposes, the provisions of Section 1 of this Act shall become effective at noon on
7 January 3, 2023, provided a final, unappealable judgment by a federal court in the cases of
8 Press Robinson, et al. versus Kyle Ardoin, in his official capacity as Secretary of State for
9 Louisiana (U.S. District Court, Middle District of Louisiana, Civil Action 22-211-SDD-SDJ)
10 consolidated with Edward Galmon Sr., et al. versus Kyle Ardoin, in his official capacity as
11 Secretary of State for Louisiana (U.S. District Court, Middle District of Louisiana, Civil
12 Action 22-214-SDD-SDJ) declares the congressional plan enacted by Act 5 of the 2022 1st
13 Extraordinary Session of the Legislature to be in violation of Section 2 of the Voting Rights
14 Act of 1965.

15 (C) The provisions of this Section and Sections 2, 3, and 4 of this Act shall become
16 effective immediately upon a final, unappealable judgment by a federal court in the cases
17 of Press Robinson, et al. versus Kyle Ardoin, in his official capacity as Secretary of State for
18 Louisiana (U.S. District Court, Middle District of Louisiana, Civil Action 22-211-SDD-SDJ)
19 consolidated with Edward Galmon Sr., et al. versus Kyle Ardoin, in his official capacity as
20 Secretary of State for Louisiana (U.S. District Court, Middle District of Louisiana, Civil
21 Action 22-214-SDD-SDJ) that declares the congressional plan enacted by Act 5 of the 2022
22 1st Extraordinary Session of the Legislature to be in violation of Section 2 of the Voting
23 Rights Act of 1965.

The original instrument and the following digest, which constitutes no part
of the legislative instrument, were prepared by J. W. Wiley.

DIGEST

SB 3 Original

2022 Second Extraordinary Session

Ward

Present U.S. Constitution (14th Amendment) provides that representatives in congress shall be apportioned among the several states according to their respective numbers, counting the whole number of persons in each state. The U.S. Supreme Court has held that the population of congressional districts in the same state must be as nearly equal in population as practicable.

Proposed law, for purposes of the 2022 election, redraws district boundaries for the six congressional districts, effective upon a final, unappealable judgment by a federal court in certain cases declaring the congressional plan enacted by Act 5 of the 2022 1st E.S. to be in violation of Section 2 of the Voting Rights Act of 1965.

Proposed law provides for its effectiveness in lieu of Act No. 5 of the 2022 1st E.S., which also redrew district boundaries for the six congressional districts based on 2020 Census Redistricting Data.

Proposed law retains present districts based on 2010 Census Redistricting Data until noon on January 3, 2023, at which time present law is repealed and proposed districts are effective for all other purposes.

Proposed law specifies that precincts referenced in district descriptions are those precincts identified as Voting Districts (VTDs) in the 2020 Census Redistricting TIGER/Line Shapefiles for the state of La. as validated through the data verification program of the La. legislature. Also specifies that if any such precinct has been subdivided by action of the parish governing authority on a nongeographic basis or subdivided by action of the parish governing authority on a geographic basis in accordance with present law, the enumeration of the general precinct designation shall include all nongeographic and all geographic subdivisions thereof. Further provides that the territorial limits of the districts as enacted shall continue in effect until changed by law regardless of any subsequent change made to the precincts by the parish governing authority.

Proposed law specifies that proposed law does not reduce the term of office of any person holding any position or office on the effective date of proposed law for which the appointment or election is based upon a congressional district as composed pursuant to present law. Specifies that any position or office filled after January 3, 2023, for which the appointment or election is based on a congressional district shall be appointed or elected from a district as it is described in proposed law.

Population data in the summaries accompanying this digest are derived from 2020 Census Redistricting Data (Public Law 94-171), Summary File for Louisiana. Population data, statistical information, and maps are supplied for purposes of information and analysis and comprise no part of proposed law.

Effective for election purposes only for the regular congressional elections in 2022; effective for all other purposes at noon on January 3, 2023; provided a final, unappealable judgment by a federal court in certain cases declares the congressional plan enacted by Act 5 of the 2022 1st E.S. to be in violation of Section 2 of the Voting Rights Act of 1965.

(Amends R.S. 18:1276; repeals Sections 4 and 5(B) of Act 5 of the 2022 1st E.S.)

Plan Statistics

Plan: SLS 222ES-7

| <u>Districts:</u> | <u># of Members</u> | <u>Actual Population</u> | <u>Ideal Population</u> | <u>Absolute Deviation</u> | <u>Relative Deviation</u> |
|---------------------|---------------------|--------------------------|-------------------------|---------------------------|---------------------------|
| District 1 | 1 | 776,318 | 776,292 | 26 | 0.003% |
| District 2 | 1 | 776,292 | 776,292 | 0 | 0.000% |
| District 3 | 1 | 776,316 | 776,292 | 24 | 0.003% |
| District 4 | 1 | 776,376 | 776,292 | 84 | 0.011% |
| District 5 | 1 | 776,222 | 776,292 | -70 | -0.009% |
| District 6 | 1 | 776,233 | 776,292 | -59 | -0.008% |
| Grand Total: | 6 | 4,657,757 | 4,657,752 | | |

Ideal Population Per Member: 776292
 Number of Districts for Plan Type: 6

Range of District Populations: 776,222 to 776,376

Absolute Mean Deviation: 26
 Absolute Range: -70 to 84
 Absolute Overall Range: 154

Relative Mean Deviation: 0.01%
 Relative Range: -0.01% to 0.01%
 Relative Overall Range: 0.02%

| | |
|--------------------------------------|-----------|
| <i>Ideal - Actual:</i> | -5 |
| <i>Remainder:</i> | 5 |
| <i>Unassigned Population:</i> | 0 |

Total Population

Plan: SLS 222ES-7

| | Total Population | Total White | Total Black | Total Asian | Total American Indian | Total Other | Total Hispanic | VAP Total | VAP White | VAP Black | VAP Asian | VAP American Indian | VAP Other | VAP Hispanic Total |
|-------------|---------------------|----------------|----------------|----------------|-----------------------------|----------------|-------------------|-----------|-----------|-----------|-----------|---------------------------|-----------|--------------------------|
| District 1 | 776,318 | 579,963 | 99,002 | 19,587 | 15,270 | 62,496 | 76,673 | 601,527 | 461,764 | 69,652 | 14,327 | 11,433 | 44,351 | 53,793 |
| | 100.000% | 74.707% | 12.753% | 2.523% | 1.967% | 8.050% | 9.876% | 100.000% | 76.765% | 11.579% | 2.382% | 1.901% | 7.373% | 8.943% |
| District 2 | 776,292 | 268,293 | 405,666 | 27,180 | 10,142 | 65,011 | 83,512 | 599,522 | 224,069 | 300,257 | 21,421 | 7,683 | 46,092 | 58,020 |
| | 100.000% | 34.561% | 52.257% | 3.501% | 1.306% | 8.375% | 10.758% | 100.000% | 37.375% | 50.083% | 3.573% | 1.282% | 7.688% | 9.678% |
| District 3 | 776,316 | 542,530 | 148,549 | 19,941 | 22,310 | 42,986 | 51,203 | 591,032 | 427,829 | 103,536 | 14,565 | 15,545 | 29,557 | 34,434 |
| | 100.000% | 69.885% | 19.135% | 2.569% | 2.874% | 5.537% | 6.596% | 100.000% | 72.387% | 17.518% | 2.464% | 2.630% | 5.001% | 5.826% |
| District 4 | 776,376 | 540,856 | 168,486 | 15,163 | 18,597 | 33,274 | 41,695 | 590,014 | 421,760 | 119,967 | 10,874 | 13,797 | 23,616 | 29,151 |
| | 100.000% | 69.664% | 21.702% | 1.953% | 2.395% | 4.286% | 5.370% | 100.000% | 71.483% | 20.333% | 1.843% | 2.338% | 4.003% | 4.941% |
| District 5 | 776,222 | 413,098 | 311,638 | 12,137 | 12,759 | 26,590 | 31,349 | 594,506 | 331,922 | 224,578 | 9,104 | 9,801 | 19,101 | 21,737 |
| | 100.000% | 53.219% | 40.148% | 1.564% | 1.644% | 3.426% | 4.039% | 100.000% | 55.832% | 37.776% | 1.531% | 1.649% | 3.213% | 3.656% |
| District 6 | 776,233 | 312,912 | 409,778 | 13,280 | 7,982 | 32,281 | 38,117 | 593,947 | 257,167 | 297,779 | 10,125 | 5,981 | 22,895 | 26,527 |
| | 100.000% | 40.312% | 52.791% | 1.711% | 1.028% | 4.159% | 4.911% | 100.000% | 43.298% | 50.136% | 1.705% | 1.007% | 3.855% | 4.466% |
| Grand Total | 4,657,757 | 2,657,652 | 1,543,119 | 107,288 | 87,060 | 262,638 | 322,549 | 3,570,548 | 2,124,511 | 1,115,769 | 80,416 | 64,240 | 185,612 | 223,662 |
| | 100.000% | 57.059% | 33.130% | 2.303% | 1.869% | 5.639% | 6.925% | 100.000% | 59.501% | 31.249% | 2.252% | 1.799% | 5.198% | 6.264% |

Voter Registration

Plan: SLS 222ES-7

| | Reg Total Dec 2021 | Reg White Dec 2021 | Reg Black Dec 2021 | Reg Other Dec 2021 | Reg Dem Total Dec 2021 | Reg Rep Total Dec 2021 | Reg Other Total Dec 2021 |
|-------------|-----------------------|-----------------------|-----------------------|-----------------------|------------------------------|------------------------------|--------------------------------|
| District 1 | 497,918 | 415,072 | 48,152 | 34,694 | 128,237 | 223,990 | 145,691 |
| | 82.776% | 83.362% | 9.671% | 6.968% | 25.755% | 44.985% | 29.260% |
| District 2 | 487,597 | 188,528 | 254,023 | 45,046 | 280,175 | 78,883 | 128,539 |
| | 81.331% | 38.665% | 52.097% | 9.238% | 57.460% | 16.178% | 26.362% |
| District 3 | 481,230 | 373,253 | 81,702 | 26,275 | 155,404 | 191,233 | 134,593 |
| | 81.422% | 77.562% | 16.978% | 5.460% | 32.293% | 39.738% | 27.969% |
| District 4 | 472,683 | 359,935 | 90,906 | 21,842 | 148,806 | 198,547 | 125,330 |
| | 80.114% | 76.147% | 19.232% | 4.621% | 31.481% | 42.004% | 26.515% |
| District 5 | 480,285 | 281,553 | 181,379 | 17,353 | 194,312 | 169,186 | 116,787 |
| | 80.787% | 58.622% | 37.765% | 3.613% | 40.458% | 35.226% | 24.316% |
| District 6 | 474,633 | 209,648 | 246,586 | 18,399 | 254,070 | 106,941 | 113,622 |
| | 79.912% | 44.171% | 51.953% | 3.876% | 53.530% | 22.531% | 23.939% |
| Grand Total | 2,894,346 | 1,827,989 | 902,748 | 163,609 | 1,161,004 | 968,780 | 764,562 |

Splits

Plan: SLS 222ES-7

| | Total Population | Total White | Total Black | Total Asian | Total American Indian | Total Other | VAP Total | VAP White | VAP Black | VAP Asian | VAP American Indian | VAP Other | Reg Total Dec 2021 | Reg White Dec 2021 | Reg Black Dec 2021 | Reg Other Dec 2021 |
|----------------------|------------------|-------------|-------------|-------------|-----------------------|-------------|-----------|-----------|-----------|-----------|---------------------|-----------|--------------------|--------------------|--------------------|--------------------|
| District 1 | | | | | | | | | | | | | | | | |
| *East Baton Rouge | 33,124 | 26,353 | 4,409 | 340 | 649 | 1,373 | 25,117 | 20,457 | 3,013 | 224 | 505 | 918 | 22,906 | 19,627 | 2,645 | 634 |
| *Jefferson | 188,884 | 127,165 | 22,084 | 8,706 | 3,237 | 27,692 | 152,294 | 106,937 | 16,266 | 6,581 | 2,457 | 20,053 | 117,031 | 95,719 | 8,237 | 13,075 |
| Livingston | 142,282 | 116,855 | 12,658 | 1,697 | 3,111 | 7,961 | 105,141 | 88,432 | 8,136 | 1,099 | 2,311 | 5,163 | 84,568 | 76,062 | 5,425 | 3,081 |
| *Orleans | 58,170 | 45,754 | 5,281 | 2,338 | 704 | 4,093 | 48,314 | 38,345 | 4,436 | 1,823 | 560 | 3,150 | 40,104 | 33,398 | 2,477 | 4,229 |
| St. Tammany | 264,570 | 196,641 | 38,643 | 5,774 | 5,660 | 17,852 | 202,228 | 154,621 | 26,761 | 4,075 | 4,161 | 12,610 | 178,779 | 145,724 | 21,142 | 11,913 |
| *Tangipahoa | 53,325 | 42,208 | 6,705 | 543 | 1,298 | 2,571 | 40,642 | 33,090 | 4,394 | 391 | 974 | 1,793 | 32,894 | 28,662 | 2,996 | 1,236 |
| *Washington | 35,963 | 24,987 | 9,222 | 189 | 611 | 954 | 27,791 | 19,882 | 6,646 | 134 | 465 | 664 | 21,636 | 15,880 | 5,230 | 526 |
| District 1 | 776,318 | 579,963 | 99,002 | 19,587 | 15,270 | 62,496 | 601,527 | 461,764 | 69,652 | 14,327 | 11,433 | 44,351 | 497,918 | 415,072 | 48,152 | 34,694 |
| | 100.000% | 74.707% | 12.753% | 2.523% | 1.967% | 8.050% | 100.000% | 76.765% | 11.579% | 2.382% | 1.901% | 7.373% | 82.776% | 83.362% | 9.671% | 6.968% |
| District 2 | | | | | | | | | | | | | | | | |
| *Ascension | 33,488 | 12,269 | 18,244 | 300 | 384 | 2,291 | 24,865 | 9,993 | 12,832 | 231 | 272 | 1,537 | 21,231 | 8,980 | 11,254 | 997 |
| *Jefferson | 233,773 | 81,990 | 100,790 | 13,504 | 3,776 | 33,713 | 178,667 | 67,989 | 73,583 | 10,510 | 2,883 | 23,702 | 134,460 | 55,368 | 59,367 | 19,725 |
| *Lafourche | 28,203 | 16,817 | 9,629 | 278 | 472 | 1,007 | 21,925 | 13,621 | 7,066 | 207 | 316 | 715 | 16,005 | 11,244 | 4,266 | 495 |
| *Orleans | 324,799 | 79,993 | 213,589 | 10,443 | 2,945 | 17,829 | 257,031 | 71,275 | 161,553 | 8,650 | 2,375 | 13,178 | 215,562 | 58,109 | 139,008 | 18,445 |
| *Plaquemines | 16,252 | 11,621 | 2,150 | 689 | 428 | 1,364 | 11,693 | 8,681 | 1,400 | 445 | 279 | 888 | 9,302 | 7,568 | 997 | 737 |
| *St. Bernard | 28,325 | 14,008 | 9,987 | 797 | 581 | 2,952 | 20,376 | 10,966 | 6,434 | 570 | 419 | 1,987 | 16,176 | 10,543 | 4,391 | 1,242 |
| *St. Charles | 38,810 | 22,322 | 12,712 | 616 | 622 | 2,538 | 29,381 | 17,651 | 9,102 | 392 | 456 | 1,780 | 25,420 | 15,874 | 8,086 | 1,460 |
| St. James | 20,192 | 9,973 | 9,762 | 60 | 82 | 315 | 15,505 | 7,883 | 7,297 | 31 | 64 | 230 | 14,966 | 7,254 | 7,501 | 211 |
| St. John the Baptist | 42,477 | 13,877 | 25,196 | 403 | 465 | 2,536 | 32,503 | 11,622 | 18,437 | 323 | 350 | 1,771 | 28,913 | 10,219 | 17,234 | 1,460 |
| *Terrebonne | 9,973 | 5,423 | 3,607 | 90 | 387 | 466 | 7,576 | 4,388 | 2,553 | 62 | 269 | 304 | 5,562 | 3,369 | 1,919 | 274 |
| District 2 | 776,292 | 268,293 | 405,666 | 27,180 | 10,142 | 65,011 | 599,522 | 224,069 | 300,257 | 21,421 | 7,683 | 46,092 | 487,597 | 188,528 | 254,023 | 45,046 |
| | 100.000% | 34.561% | 52.257% | 3.501% | 1.306% | 8.375% | 100.000% | 37.375% | 50.083% | 3.573% | 1.282% | 7.688% | 81.331% | 38.665% | 52.097% | 9.238% |
| District 3 | | | | | | | | | | | | | | | | |
| *Ascension | 93,012 | 68,872 | 13,972 | 2,000 | 1,620 | 6,548 | 67,092 | 51,143 | 9,307 | 1,283 | 1,118 | 4,241 | 58,686 | 47,820 | 7,560 | 3,306 |
| Assumption | 21,039 | 13,722 | 6,220 | 96 | 258 | 743 | 16,616 | 11,145 | 4,707 | 57 | 197 | 510 | 14,439 | 9,700 | 4,510 | 229 |
| *Calcasieu | 53,003 | 43,240 | 5,678 | 668 | 1,080 | 2,337 | 39,174 | 32,788 | 3,599 | 477 | 774 | 1,536 | 29,377 | 26,040 | 2,249 | 1,088 |
| Cameron | 5,617 | 5,232 | 125 | 30 | 75 | 155 | 4,358 | 4,100 | 79 | 23 | 47 | 109 | 4,789 | 4,610 | 88 | 91 |
| *East Baton Rouge | 133,274 | 94,055 | 22,124 | 7,447 | 1,755 | 7,893 | 108,165 | 78,612 | 16,562 | 5,761 | 1,412 | 5,818 | 84,623 | 67,224 | 11,061 | 6,338 |
| Iberia | 69,929 | 39,206 | 24,556 | 2,123 | 794 | 3,250 | 52,791 | 31,295 | 17,069 | 1,562 | 581 | 2,284 | 44,526 | 28,287 | 14,352 | 1,887 |
| *Iberville | 13,198 | 7,903 | 4,306 | 99 | 125 | 765 | 10,865 | 6,724 | 3,286 | 71 | 102 | 682 | 7,591 | 4,855 | 2,531 | 205 |
| *Jefferson | 18,124 | 11,780 | 3,343 | 814 | 673 | 1,514 | 13,693 | 9,209 | 2,326 | 601 | 495 | 1,062 | 11,610 | 8,529 | 1,972 | 1,109 |
| *Jefferson Davis | 27,206 | 21,160 | 5,005 | 156 | 337 | 548 | 20,236 | 16,174 | 3,363 | 91 | 236 | 372 | 16,569 | 13,651 | 2,576 | 342 |
| *Lafourche | 69,354 | 54,893 | 6,226 | 747 | 3,752 | 3,736 | 52,694 | 43,217 | 4,011 | 531 | 2,461 | 2,474 | 42,273 | 37,223 | 2,898 | 2,152 |
| *Orleans | 1,028 | 715 | 99 | 75 | 17 | 122 | 851 | 632 | 79 | 47 | 13 | 80 | 578 | 479 | 40 | 59 |
| *Plaquemines | 7,263 | 2,666 | 3,278 | 628 | 269 | 422 | 5,641 | 2,175 | 2,457 | 480 | 221 | 308 | 4,606 | 1,945 | 2,137 | 524 |

Splits

Plan: SLS 222ES-7

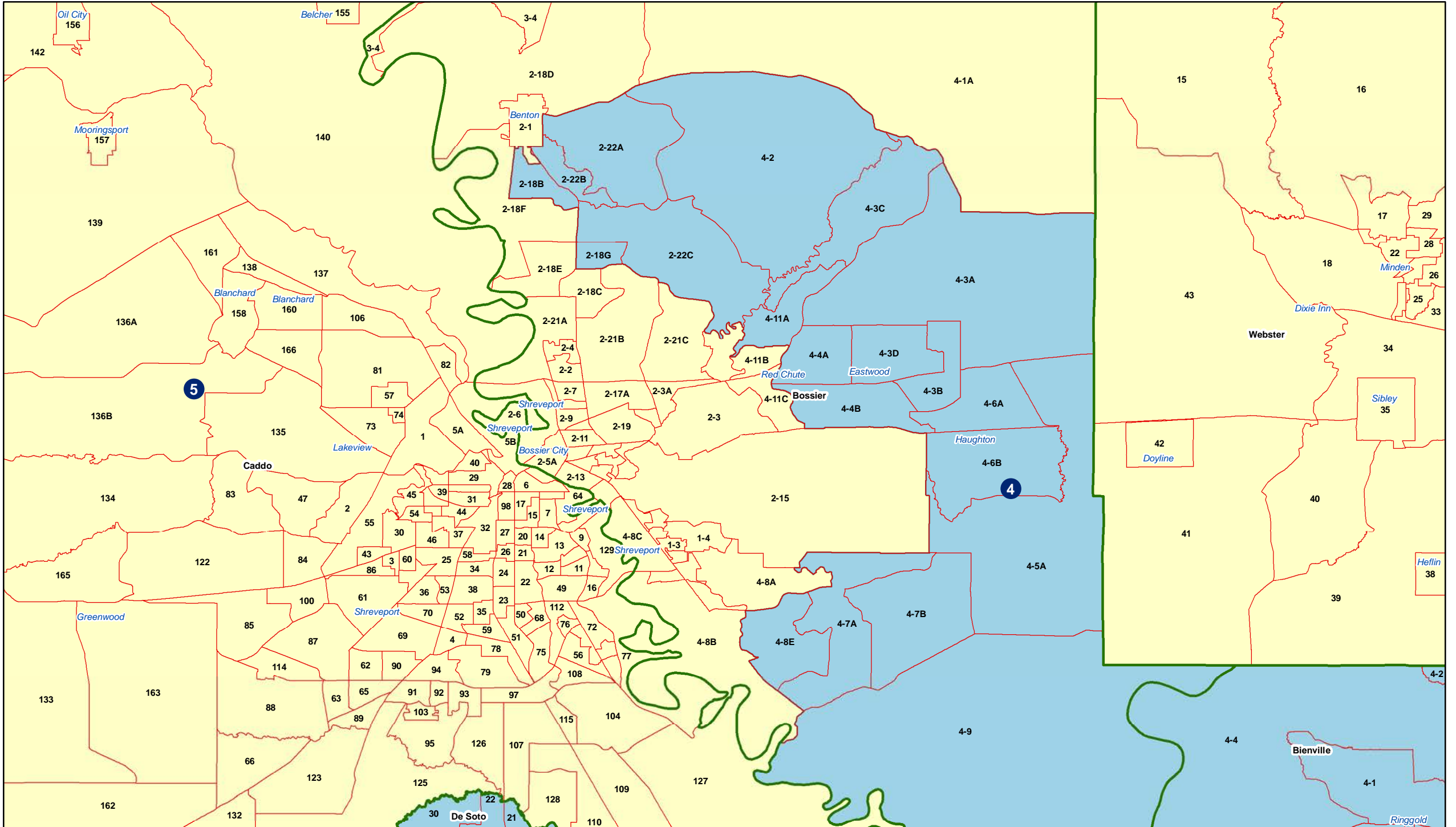
| | Total Population | Total White | Total Black | Total Asian | Total American Indian | Total Other | VAP Total | VAP White | VAP Black | VAP Asian | VAP American Indian | VAP Other | Reg Total Dec 2021 | Reg White Dec 2021 | Reg Black Dec 2021 | Reg Other Dec 2021 |
|------------------|------------------|-------------|-------------|-------------|-----------------------|-------------|-----------|-----------|-----------|-----------|---------------------|-----------|--------------------|--------------------|--------------------|--------------------|
| District 3 | | | | | | | | | | | | | | | | |
| *St. Bernard | 15,439 | 10,489 | 2,322 | 584 | 366 | 1,678 | 11,399 | 8,026 | 1,510 | 412 | 269 | 1,182 | 9,477 | 7,690 | 1,106 | 681 |
| *St. Charles | 13,739 | 11,228 | 1,216 | 221 | 303 | 771 | 10,160 | 8,503 | 788 | 137 | 211 | 521 | 9,565 | 8,435 | 711 | 419 |
| *St. Martin | 28,719 | 21,432 | 5,738 | 318 | 343 | 888 | 21,835 | 16,886 | 3,843 | 225 | 266 | 615 | 19,384 | 15,522 | 3,379 | 483 |
| St. Mary | 49,406 | 26,949 | 15,991 | 835 | 1,670 | 3,961 | 37,521 | 21,594 | 11,520 | 593 | 1,173 | 2,641 | 30,210 | 18,712 | 9,891 | 1,607 |
| *Terrebonne | 99,607 | 64,511 | 19,540 | 1,653 | 8,250 | 5,653 | 74,929 | 51,243 | 13,243 | 1,177 | 5,481 | 3,785 | 56,158 | 42,026 | 9,647 | 4,485 |
| Vermilion | 57,359 | 44,477 | 8,810 | 1,447 | 623 | 2,002 | 43,012 | 34,363 | 5,787 | 1,037 | 488 | 1,337 | 36,769 | 30,505 | 4,994 | 1,270 |
| District 3 | 776,316 | 542,530 | 148,549 | 19,941 | 22,310 | 42,986 | 591,032 | 427,829 | 103,536 | 14,565 | 15,545 | 29,557 | 481,230 | 373,253 | 81,702 | 26,275 |
| | 100.000% | 69.885% | 19.135% | 2.569% | 2.874% | 5.537% | 100.000% | 72.387% | 17.518% | 2.464% | 2.630% | 5.001% | 81.422% | 77.562% | 16.978% | 5.460% |
| District 4 | | | | | | | | | | | | | | | | |
| Acadia | 57,576 | 44,480 | 10,864 | 238 | 573 | 1,421 | 42,943 | 34,071 | 7,383 | 173 | 400 | 916 | 37,678 | 30,555 | 6,407 | 716 |
| Allen | 22,750 | 16,327 | 4,490 | 246 | 947 | 740 | 17,510 | 12,751 | 3,275 | 182 | 646 | 656 | 12,201 | 9,478 | 2,217 | 506 |
| Beauregard | 36,549 | 29,529 | 4,649 | 402 | 1,052 | 917 | 27,489 | 22,304 | 3,495 | 269 | 773 | 648 | 22,294 | 18,771 | 2,369 | 1,154 |
| Bienville | 12,981 | 6,950 | 5,600 | 57 | 207 | 167 | 10,073 | 5,486 | 4,284 | 30 | 162 | 111 | 8,847 | 4,843 | 3,917 | 87 |
| *Bossier | 35,260 | 27,185 | 4,662 | 516 | 1,157 | 1,740 | 26,092 | 20,476 | 3,339 | 332 | 855 | 1,090 | 21,637 | 18,060 | 2,724 | 853 |
| *Calcasieu | 163,782 | 96,532 | 53,708 | 4,034 | 2,456 | 7,052 | 123,992 | 76,001 | 38,299 | 2,882 | 1,830 | 4,980 | 91,134 | 59,619 | 27,264 | 4,251 |
| De Soto | 26,812 | 15,284 | 9,973 | 117 | 740 | 698 | 20,440 | 11,909 | 7,425 | 86 | 557 | 463 | 18,713 | 11,330 | 6,810 | 573 |
| *Evangeline | 21,489 | 16,735 | 3,261 | 162 | 229 | 1,102 | 16,332 | 12,715 | 2,354 | 120 | 181 | 962 | 13,289 | 11,242 | 1,804 | 243 |
| Grant | 22,169 | 17,709 | 3,335 | 133 | 644 | 348 | 17,527 | 13,964 | 2,717 | 97 | 507 | 242 | 12,688 | 11,174 | 1,176 | 338 |
| *Jefferson Davis | 5,044 | 3,906 | 832 | 27 | 135 | 144 | 3,803 | 2,947 | 643 | 20 | 89 | 104 | 3,444 | 2,699 | 626 | 119 |
| *Lafayette | 167,783 | 124,862 | 24,771 | 5,585 | 2,519 | 10,046 | 128,004 | 98,215 | 16,932 | 3,998 | 1,911 | 6,948 | 107,767 | 89,445 | 11,967 | 6,355 |
| Natchitoches | 37,515 | 19,361 | 15,725 | 255 | 861 | 1,313 | 29,349 | 16,010 | 11,415 | 198 | 683 | 1,043 | 23,107 | 12,850 | 9,224 | 1,033 |
| *Rapides | 70,528 | 55,953 | 7,847 | 1,602 | 2,259 | 2,867 | 53,690 | 43,494 | 5,420 | 1,163 | 1,703 | 1,910 | 45,056 | 38,686 | 4,246 | 2,124 |
| Red River | 7,620 | 4,195 | 3,106 | 25 | 171 | 123 | 5,714 | 3,338 | 2,164 | 3 | 116 | 93 | 5,631 | 3,130 | 2,418 | 83 |
| Sabine | 22,155 | 15,036 | 3,861 | 94 | 2,723 | 441 | 17,064 | 12,054 | 2,655 | 66 | 1,970 | 319 | 14,547 | 11,023 | 2,184 | 1,340 |
| *St. Landry | 3,858 | 3,131 | 464 | 18 | 61 | 184 | 2,825 | 2,328 | 339 | 11 | 47 | 100 | 2,184 | 1,860 | 250 | 74 |
| Vernon | 48,750 | 35,087 | 7,611 | 1,442 | 1,600 | 3,010 | 36,261 | 26,765 | 5,133 | 1,074 | 1,160 | 2,129 | 24,060 | 19,182 | 3,011 | 1,867 |
| Winn | 13,755 | 8,594 | 3,727 | 210 | 263 | 961 | 10,906 | 6,932 | 2,695 | 170 | 207 | 902 | 8,406 | 5,988 | 2,292 | 126 |
| District 4 | 776,376 | 540,856 | 168,486 | 15,163 | 18,597 | 33,274 | 590,014 | 421,760 | 119,967 | 10,874 | 13,797 | 23,616 | 472,683 | 359,935 | 90,906 | 21,842 |
| | 100.000% | 69.664% | 21.702% | 1.953% | 2.395% | 4.286% | 100.000% | 71.483% | 20.333% | 1.843% | 2.338% | 4.003% | 80.114% | 76.147% | 19.232% | 4.621% |
| District 5 | | | | | | | | | | | | | | | | |
| *Bossier | 93,486 | 53,867 | 27,889 | 2,976 | 2,116 | 6,638 | 69,784 | 42,455 | 19,101 | 2,116 | 1,622 | 4,490 | 48,106 | 32,801 | 12,114 | 3,191 |
| Caddo | 237,848 | 103,457 | 119,304 | 4,034 | 3,840 | 7,213 | 182,407 | 85,059 | 86,359 | 3,008 | 2,958 | 5,023 | 151,296 | 73,113 | 71,249 | 6,934 |
| Caldwell | 9,645 | 7,646 | 1,632 | 51 | 150 | 166 | 7,478 | 5,969 | 1,224 | 46 | 116 | 123 | 6,031 | 5,124 | 818 | 89 |
| Catahoula | 8,906 | 5,776 | 2,395 | 46 | 119 | 570 | 6,951 | 4,557 | 1,736 | 33 | 87 | 538 | 6,467 | 4,639 | 1,770 | 58 |
| Claiborne | 14,170 | 7,263 | 6,360 | 88 | 185 | 274 | 11,507 | 6,258 | 4,824 | 55 | 140 | 230 | 8,598 | 4,632 | 3,820 | 146 |

Splits

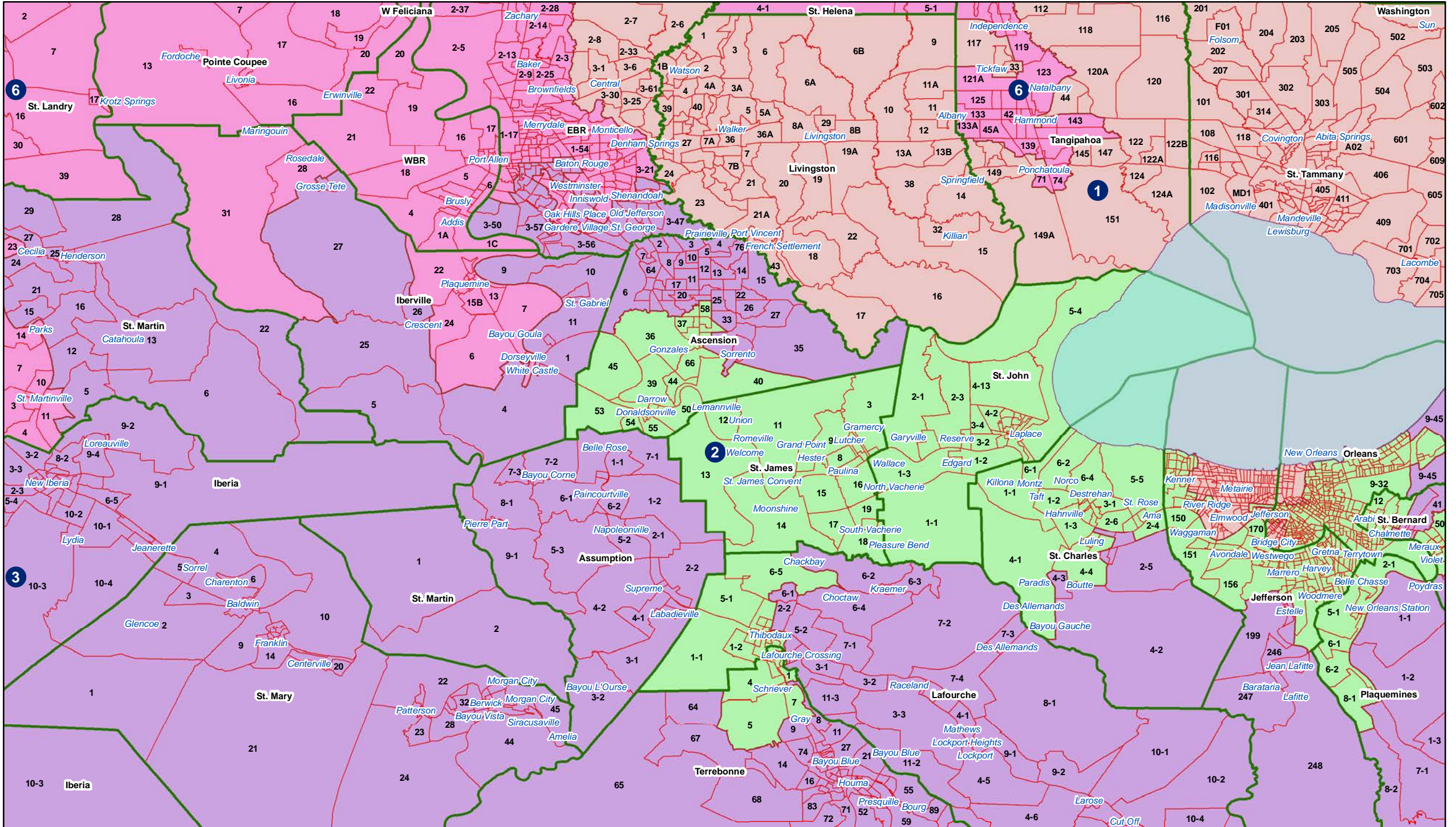
Plan: SLS 222ES-7

| | Total Population | Total White | Total Black | Total Asian | Total American Indian | Total Other | VAP Total | VAP White | VAP Black | VAP Asian | VAP American Indian | VAP Other | Reg Total Dec 2021 | Reg White Dec 2021 | Reg Black Dec 2021 | Reg Other Dec 2021 |
|-------------------|------------------|-------------|-------------|-------------|-----------------------|-------------|-----------|-----------|-----------|-----------|---------------------|-----------|--------------------|--------------------|--------------------|--------------------|
| District 5 | | | | | | | | | | | | | | | | |
| Concordia | 18,687 | 10,275 | 7,725 | 122 | 233 | 332 | 14,217 | 8,108 | 5,613 | 100 | 167 | 229 | 11,964 | 7,222 | 4,540 | 202 |
| East Carroll | 7,459 | 2,054 | 5,272 | 29 | 43 | 61 | 5,901 | 1,773 | 4,043 | 19 | 27 | 39 | 4,709 | 1,306 | 3,359 | 44 |
| Franklin | 19,774 | 12,492 | 6,802 | 70 | 205 | 205 | 15,028 | 9,901 | 4,779 | 44 | 153 | 151 | 13,159 | 9,015 | 4,034 | 110 |
| Jackson | 15,031 | 9,967 | 4,166 | 175 | 255 | 468 | 11,783 | 7,967 | 3,125 | 140 | 174 | 377 | 9,449 | 6,647 | 2,610 | 192 |
| La Salle | 14,791 | 11,348 | 1,422 | 283 | 372 | 1,366 | 11,563 | 8,636 | 1,065 | 264 | 271 | 1,327 | 8,792 | 7,978 | 637 | 177 |
| Lincoln | 48,396 | 26,034 | 19,364 | 892 | 662 | 1,444 | 38,655 | 21,306 | 15,119 | 744 | 526 | 960 | 25,649 | 15,672 | 9,016 | 961 |
| Madison | 10,017 | 3,475 | 6,363 | 20 | 59 | 100 | 7,435 | 2,906 | 4,391 | 9 | 48 | 81 | 7,278 | 2,494 | 4,674 | 110 |
| Morehouse | 25,629 | 12,281 | 12,484 | 160 | 370 | 334 | 20,062 | 10,095 | 9,300 | 117 | 279 | 271 | 16,922 | 8,505 | 8,131 | 286 |
| Ouachita | 160,368 | 88,545 | 61,217 | 2,788 | 2,661 | 5,157 | 120,200 | 69,974 | 42,290 | 2,118 | 2,059 | 3,759 | 99,752 | 60,515 | 35,658 | 3,579 |
| Richland | 20,043 | 11,785 | 7,603 | 83 | 258 | 314 | 15,383 | 9,338 | 5,546 | 66 | 203 | 230 | 13,662 | 8,470 | 4,961 | 231 |
| Tensas | 4,147 | 1,744 | 2,312 | 23 | 26 | 42 | 3,235 | 1,446 | 1,728 | 12 | 23 | 26 | 3,455 | 1,503 | 1,917 | 35 |
| Union | 21,107 | 14,460 | 5,224 | 62 | 338 | 1,023 | 16,632 | 11,807 | 3,861 | 39 | 254 | 671 | 15,221 | 11,066 | 3,692 | 463 |
| Webster | 36,967 | 22,735 | 12,679 | 208 | 687 | 658 | 28,753 | 18,144 | 9,464 | 154 | 558 | 433 | 22,737 | 14,938 | 7,339 | 460 |
| West Carroll | 9,751 | 7,894 | 1,425 | 27 | 180 | 225 | 7,532 | 6,223 | 1,010 | 20 | 136 | 143 | 7,038 | 5,913 | 1,040 | 85 |
| District 5 | 776,222 | 413,098 | 311,638 | 12,137 | 12,759 | 26,590 | 594,506 | 331,922 | 224,578 | 9,104 | 9,801 | 19,101 | 480,285 | 281,553 | 181,379 | 17,353 |
| | 100.000% | 53.219% | 40.148% | 1.564% | 1.644% | 3.426% | 100.000% | 55.832% | 37.776% | 1.531% | 1.649% | 3.213% | 80.787% | 58.622% | 37.765% | 3.613% |
| District 6 | | | | | | | | | | | | | | | | |
| Avoyelles | 39,693 | 25,625 | 11,678 | 434 | 767 | 1,189 | 30,578 | 20,269 | 8,311 | 379 | 570 | 1,049 | 23,426 | 16,534 | 6,294 | 598 |
| *East Baton Rouge | 290,383 | 75,661 | 186,865 | 8,638 | 2,323 | 16,896 | 222,330 | 64,812 | 137,215 | 6,614 | 1,830 | 11,859 | 171,735 | 51,381 | 110,969 | 9,385 |
| East Feliciana | 19,539 | 11,516 | 7,341 | 91 | 262 | 329 | 16,183 | 9,740 | 5,918 | 61 | 198 | 266 | 13,600 | 7,959 | 5,186 | 455 |
| *Evangeline | 10,861 | 4,619 | 5,974 | 79 | 51 | 138 | 8,076 | 3,745 | 4,129 | 67 | 36 | 99 | 7,264 | 3,324 | 3,839 | 101 |
| *Iberville | 17,043 | 6,930 | 9,424 | 103 | 149 | 437 | 13,221 | 5,738 | 6,946 | 78 | 119 | 340 | 12,871 | 5,277 | 7,366 | 228 |
| *Lafayette | 73,970 | 28,501 | 40,365 | 869 | 691 | 3,544 | 55,871 | 23,393 | 28,985 | 666 | 476 | 2,351 | 45,726 | 19,200 | 24,514 | 2,012 |
| Pointe Coupee | 20,758 | 12,395 | 7,504 | 107 | 159 | 593 | 16,250 | 10,108 | 5,502 | 91 | 119 | 430 | 14,675 | 9,320 | 5,121 | 234 |
| *Rapides | 59,495 | 21,557 | 34,745 | 826 | 843 | 1,524 | 45,102 | 17,879 | 24,785 | 623 | 631 | 1,184 | 35,120 | 14,146 | 19,529 | 1,445 |
| St. Helena | 10,920 | 4,527 | 6,031 | 39 | 134 | 189 | 8,463 | 3,805 | 4,371 | 28 | 109 | 150 | 8,321 | 3,628 | 4,565 | 128 |
| *St. Landry | 78,682 | 40,480 | 35,372 | 481 | 575 | 1,774 | 58,986 | 31,881 | 25,158 | 342 | 404 | 1,201 | 52,298 | 28,233 | 22,755 | 1,310 |
| *St. Martin | 23,048 | 11,827 | 10,183 | 279 | 196 | 563 | 17,569 | 9,392 | 7,450 | 182 | 147 | 398 | 15,736 | 8,412 | 7,002 | 322 |
| *Tangipahoa | 79,832 | 39,128 | 35,174 | 931 | 1,156 | 3,443 | 60,849 | 32,115 | 24,823 | 709 | 853 | 2,349 | 43,362 | 24,250 | 17,529 | 1,583 |
| *Washington | 9,500 | 4,956 | 4,212 | 27 | 125 | 180 | 7,160 | 3,861 | 3,086 | 20 | 96 | 97 | 5,951 | 2,955 | 2,872 | 124 |
| West Baton Rouge | 27,199 | 14,307 | 11,170 | 287 | 326 | 1,109 | 20,526 | 11,146 | 8,149 | 209 | 219 | 803 | 17,141 | 9,937 | 6,865 | 339 |
| West Feliciana | 15,310 | 10,883 | 3,740 | 89 | 225 | 373 | 12,783 | 9,283 | 2,951 | 56 | 174 | 319 | 7,407 | 5,092 | 2,180 | 135 |
| District 6 | 776,233 | 312,912 | 409,778 | 13,280 | 7,982 | 32,281 | 593,947 | 257,167 | 297,779 | 10,125 | 5,981 | 22,895 | 474,633 | 209,648 | 246,586 | 18,399 |
| | 100.000% | 40.312% | 52.791% | 1.711% | 1.028% | 4.159% | 100.000% | 43.298% | 50.136% | 1.705% | 1.007% | 3.855% | 79.912% | 44.171% | 51.953% | 3.876% |

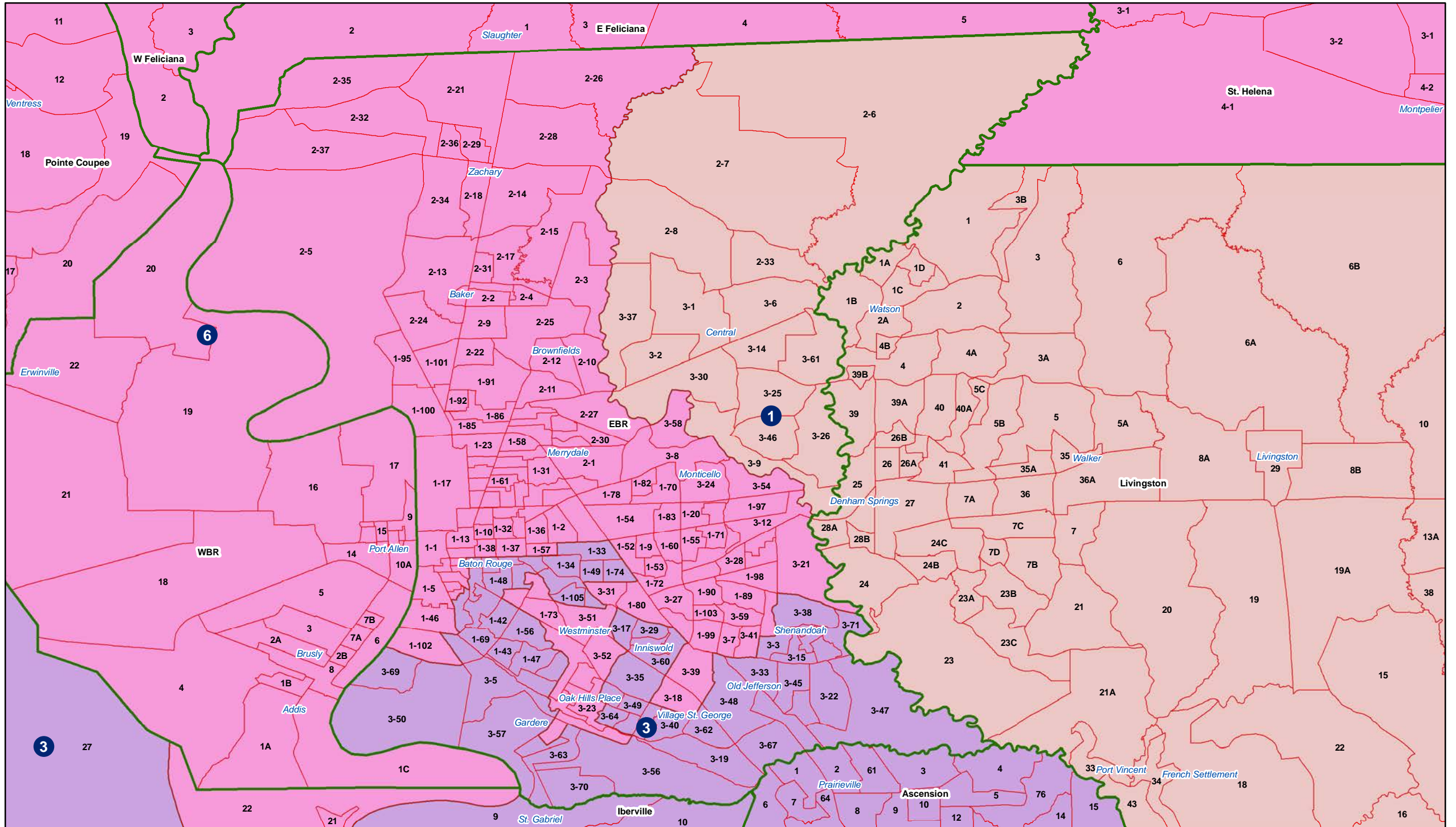
Congress - Shreveport



Congress - River



Congress - Baton Rouge



Congress - Acadiana

