

2022 Second Extraordinary Session

SENATE BILL NO. 3

BY SENATOR WARD

CONGRESS. Provides for redistricting of Louisiana congressional districts. (Item #1)

1
2
3
4
5
6
7
8
9
10
11
12
13
14
15
16
17

AN ACT

To amend and reenact R.S. 18:1276 and to repeal Section 4 and Subsection B of Section 5 of Act No. 5 of the 2022 First Extraordinary Session of the Legislature, relative to congressional districts; to provide for the redistricting of Louisiana's congressional districts; to provide with respect to positions and offices, other than congressional, which are based upon congressional districts; to provide for effectiveness; and to provide for related matters.

Be it enacted by the Legislature of Louisiana:

Section 1. R.S. 18:1276 is hereby amended and reenacted to read as follows:

§1276. Congressional districts

Louisiana shall be divided into six congressional districts, and the qualified electors of each district shall elect one representative to the United States House of Representatives. The districts shall be composed as follows:

~~(1) District 1 is composed of Precincts 1, 2, 3, 4, 5, 7, 8, 9, 10, 11, 12, 13, 14, 15, 16, 17, 18, 19, 20, 21, 22, 23, 24, 25, 26, 27, 28, 29, 30, 31, 32, 33, 34, 35, 36, 37, 38, 39, 40, 41, 42, 43, 44, 45, 46, 51, 52, 53, 54, 55, 56, 57, 58, 59, 60, 61, 62, 63, 64, 65, 66, 67, 68, 69, 70, 71, 72, 73, 74, 75, 76, 77, 78, 79, 80, 81, 82, 83, 84, 85, 86, 87,~~

1 ~~88, 89, 90, 91, 92, 93, 94, 95, 96, 97, 98, 99, 100, 101, 102, 103, 105, 106, 116, 117,~~
2 ~~118, 119, 120, 121, 122, 123, 124, 125A, 125B, 126, 127, 128, 129, 130, 132, 134,~~
3 ~~136, 192, 198, 199, 203, 246, 247, 248, 1-GI, 1-H, 2-H, 3-H, 4-H, 5-H, 6-H, 7-H,~~
4 ~~8-H, 9-H, 1-K, 2-K, 3-K, 4-K, 5-K, 6-KA, 6-KB, 7-KA, 7-KB, 8-K, 9-K, 10-K,~~
5 ~~11-K, 12-K, 13-KA, 14-K, 16-K, 17-K, 18-K, 19-K, 20-K, 25-K, 27-K, 28-K, 29-K,~~
6 ~~34-K, 35-K, and 1-L of Jefferson Parish; Precincts 3-2, 3-3, 3-6, 4-1, 4-2, 4-3, 4-4,~~
7 ~~4-5, 4-6, 7-3, 8-1, 9-1, 9-2, 10-1, 10-2, 10-3, 10-4, 10-5, 10-6, 10-7, 10-8, 10-9,~~
8 ~~10-10, 10-11, 10-12, 10-13, 10-14, 10-15, 10-16, 11-1, and 11-2 of Lafourche Parish;~~
9 ~~Precincts 3-20, 4-7, 4-8, 4-9, 4-11, 4-14, 4-15, 4-17, 4-17A, 4-18, 4-20, 4-21, 4-22,~~
10 ~~4-23, 5-15, 5-16, 5-17, 5-18, 7-41, 7-42, 14-2, 14-3, 14-4, 14-7, 14-8, 14-9, 14-10,~~
11 ~~14-11, 14-12, 14-13A, 14-14, 14-15, 14-16, 14-18A, 14-19, 14-21, 16-2, 16-3, 17-1,~~
12 ~~17-17, 17-18, 17-18A, 17-19, and 17-20 of Orleans Parish; Plaquemines Parish; St.~~
13 ~~Bernard Parish; St. Tammany Parish; Precincts 48, 49, 70, 70A, 71, 72, 72A, 73, 74,~~
14 ~~120, 122, 122A, 122B, 124, 124A, 137A, 141A, 145, 147, 149, 149A, and 151 of~~
15 ~~Tangipahoa Parish; and Precincts 11, 15, 19, 20, 21, 23, 25, 27, 29, 31, 32, 34, 35,~~
16 ~~36, 38, 41, 43, 45, 46, 48, 49, 52, 53, 54, 55, 56, 57, 58, 59, 60, 61, 63, 69, 71, 72, 83,~~
17 ~~85, 88, 89, 90, 110, and 111 of Terrebonne Parish.~~

18 (2) ~~District 2 is composed of Precincts 30, 36, 37, 39, 42, 44, 45, 47, 48, 50,~~
19 ~~51, 52, 53, 54, 55, 57, and 65 of Ascension Parish; Precincts 1-1, 1-2, 2-2, 4-3, 5-5,~~
20 ~~6-1, 6-2, 6-3, and 7-1 of Assumption Parish; Precincts 1-2, 1-3, 1-4, 1-5, 1-6, 1-10,~~
21 ~~1-11, 1-13, 1-14, 1-15, 1-16, 1-17, 1-18, 1-19, 1-21, 1-22, 1-23, 1-24, 1-25, 1-26,~~
22 ~~1-27, 1-28, 1-29, 1-30, 1-31, 1-32, 1-36, 1-50, 1-51, 1-58, 1-61, 1-62, 1-63, 1-67,~~
23 ~~1-77, 1-84, 1-85, 1-86, 1-91, 1-92, 1-93, 1-94, 1-95, 1-100, 1-101, 1-104, 2-1, 2-9,~~
24 ~~2-11, 2-13, 2-16, 2-20, 2-22, 2-23, 2-24, and 2-30 of East Baton Rouge Parish;~~
25 ~~Precincts 1, 3, 6, 7, 9, 10, 11, 12, 13C, 14, 14A, 15, 16, 17, 18, 19, 20, 21, 22, and~~
26 ~~23 of Iberville Parish; Precincts 104, 108, 115, 131, 133, 138, 150, 151, 152, 153,~~
27 ~~154, 155, 156, 157A, 157B, 170, 171, 172, 173, 174, 175, 176, 177, 178, 179A,~~
28 ~~179B, 180, 181, 182, 183, 184, 185A, 185B, 187, 188, 189, 190, 191, 193A, 193B,~~
29 ~~194A, 194B, 195, 196, 197A, 197B, 200, 201, 202, 204, 205, 210, 211, 212, 213A,~~

1 ~~213B, 213C, 214A, 214B, 215, 216A, 216B, 216C, 217, 225, 226, 227, 228, 229,~~
2 ~~230, 231, 232A, 232B, 234, 235, 236, 237, 238A, 238B, 1-G, 2-G, 3-G, 4-G, 5-G,~~
3 ~~6-G, 7-G, 8-G, 9-G, 10-G, 11-G, 12-G, 13-G, 13-KB, 15-K, 21-K, 22-K, 23-K, 24-K,~~
4 ~~26-K, 30-K, 31-K, 33-K, 1-W, 2-W, 3-W, 4-W, 5-W, 6-W, and 7-W of Jefferson~~
5 ~~Parish; Precincts 1-1, 1-2, 1-5, 1-6, 2-1, 2-2, 2-4, 2-6, 2-7, 3-1, 3-8, 3-9, 3-12, 3-14,~~
6 ~~3-15, 3-18, 3-19, 4-2, 4-3, 4-5, 4-6, 5-1, 5-2, 5-3, 5-5, 5-7, 5-8, 5-9, 5-10, 5-11, 5-12,~~
7 ~~5-13, 6-1, 6-2, 6-4, 6-6, 6-7, 6-8, 6-9, 7-1, 7-2, 7-4, 7-5, 7-6, 7-7, 7-8, 7-9A, 7-10,~~
8 ~~7-11, 7-12, 7-13, 7-14, 7-15, 7-16, 7-17, 7-18, 7-19, 7-20, 7-21, 7-23, 7-24, 7-25,~~
9 ~~7-25A, 7-26, 7-27, 7-27B, 7-28, 7-28A, 7-29, 7-30, 7-32, 7-33, 7-35, 7-37, 7-37A,~~
10 ~~7-40, 8-1, 8-2, 8-4, 8-6, 8-7, 8-8, 8-9, 8-12, 8-13, 8-14, 8-15, 8-19, 8-20, 8-21, 8-22,~~
11 ~~8-23, 8-24, 8-25, 8-26, 8-27, 8-28, 8-30, 9-1, 9-3, 9-4, 9-5, 9-6, 9-7, 9-8, 9-9, 9-10,~~
12 ~~9-11, 9-12, 9-13, 9-14, 9-15, 9-16, 9-17, 9-19, 9-21, 9-23, 9-25, 9-26, 9-28, 9-28C,~~
13 ~~9-29, 9-30, 9-30A, 9-31, 9-31A, 9-31B, 9-31D, 9-32, 9-33, 9-34A, 9-35, 9-35A,~~
14 ~~9-36, 9-36B, 9-37, 9-38, 9-38A, 9-39, 9-39B, 9-40, 9-40A, 9-40C, 9-41, 9-41A,~~
15 ~~9-41B, 9-41C, 9-41D, 9-42, 9-42C, 9-43A, 9-43B, 9-43C, 9-43E, 9-43F, 9-43G,~~
16 ~~9-43H, 9-43I, 9-43J, 9-43K, 9-43L, 9-43M, 9-43N, 9-44, 9-44A, 9-44B, 9-44D,~~
17 ~~9-44E, 9-44F, 9-44G, 9-44I, 9-44J, 9-44L, 9-44M, 9-44N, 9-44O, 9-44P, 9-44Q,~~
18 ~~9-45, 9-45A, 10-3, 10-6, 10-7, 10-8, 10-9, 10-11, 10-12, 10-13, 10-14, 11-2, 11-3,~~
19 ~~11-4, 11-5, 11-8, 11-9, 11-10, 11-11, 11-12, 11-13, 11-14, 11-17, 12-1, 12-2, 12-3,~~
20 ~~12-4, 12-5, 12-6, 12-7, 12-8, 12-9, 12-10, 12-11, 12-12, 12-13, 12-14, 12-16, 12-17,~~
21 ~~12-19, 13-1, 13-2, 13-3, 13-4, 13-5, 13-6, 13-7, 13-8, 13-9, 13-10, 13-11, 13-12,~~
22 ~~13-13, 13-14, 13-15, 13-16, 14-1, 14-5, 14-6, 14-17, 14-20, 14-23, 14-24A, 14-25,~~
23 ~~14-26, 15-1, 15-2, 15-3, 15-5, 15-6, 15-8, 15-9, 15-10, 15-11, 15-12, 15-12A, 15-13,~~
24 ~~15-13A, 15-13B, 15-14, 15-14A, 15-14B, 15-14C, 15-14D, 15-14E, 15-14F, 15-14G,~~
25 ~~15-15, 15-15A, 15-15B, 15-16, 15-17, 15-17A, 15-17B, 15-18, 15-18A, 15-18B,~~
26 ~~15-18C, 15-18D, 15-18E, 15-18F, 15-19, 15-19A, 15-19B, 15-19C, 16-1, 16-1A,~~
27 ~~16-4, 16-5, 16-6, 16-7, 16-8, 16-9, 17-2, 17-3, 17-4, 17-5, 17-6, 17-7, 17-8, 17-9,~~
28 ~~17-10, 17-11, 17-12, 17-13, 17-13A, 17-14, 17-15, and 17-16 of Orleans Parish;~~
29 ~~Precincts 1-1, 1-2, 1-3, 1-5, 2-1, 2-2, 2-3, 2-4, 2-5, 4-1, 4-2, 4-3, 4-4, 5-1, 5-3, 5-4,~~

1 ~~6-6, 6-7, 6-8, 7-1, 7-2, 7-3, and 7-4 of St. Charles Parish; St. James Parish; Precincts~~
 2 ~~1-1, 1-2, 1-3, 1-4, 1-5, 2-1, 2-2, 2-3, 2-4, 3-1, 3-2, 3-4, 4-1, 4-2, 4-3, 4-14, 5-1, 5-8,~~
 3 ~~6-1, 6-3, 6-4, and 7-7 of St. John the Baptist Parish; and Precincts 1A, 1B, 1C, 2B,~~
 4 ~~6, 7B, 8, 10A, 10B, 11A, 11B, 13A, 13B, 14, and 15 of West Baton Rouge Parish.~~

5 ~~(3) District 3 is composed of Acadia Parish; Calcasieu Parish; Cameron~~
 6 ~~Parish; Iberia Parish; Jefferson Davis Parish; Lafayette Parish; Precincts 3, 4, 5, 6,~~
 7 ~~7, 8, 9, 10, 11, 12, 13, 14, 15, 16, 17, 18, 19, 20, 21, 22, 23, 24, 25, 26, 27, 28, and~~
 8 ~~29 of St. Martin Parish; Precincts 1, 2, 3, 4, 5, 6, 7, 8, 9, 10, 11, 12, 13, 14, 15, 16,~~
 9 ~~17, 18, 19, 20, 21, 22, 23, 25, 26, 27, 28, 29, 30, 31, 32, 33, 34, 35, 36, 37, 38, 39, 40,~~
 10 ~~42, 43, and 44 of St. Mary Parish; and Vermilion Parish.~~

11 ~~(4) District 4 is composed of Allen Parish; Beauregard Parish; Bienville~~
 12 ~~Parish; Bossier Parish; Caddo Parish; Claiborne Parish; DeSoto Parish; Evangeline~~
 13 ~~Parish; Precincts 1-1, 1-2, 1-3, 2-1, 2-2, 2-3, 2-5, 3-1, 3-2, 5-3, and 7-1 of Grant~~
 14 ~~Parish; Natchitoches Parish; Red River Parish; Sabine Parish; St. Landry Parish;~~
 15 ~~Union Parish; Vernon Parish; and Webster Parish.~~

16 ~~(5) District 5 is composed of Avoyelles Parish; Caldwell Parish; Catahoula~~
 17 ~~Parish; Concordia Parish; East Carroll Parish; East Feliciana Parish; Franklin Parish;~~
 18 ~~Precincts 3-3, 4-1, 4-2, 4-3, 5-1, 5-2, 6-1, 6-2, 6-3, 6-4, 7-2, 7-3, 7-4, 8-1, 8-2, 8-3,~~
 19 ~~and 8-4 of Grant Parish; Jackson Parish; LaSalle Parish; Lincoln Parish; Madison~~
 20 ~~Parish; Morehouse Parish; Ouachita Parish; Pointe Coupee Parish; Rapides Parish;~~
 21 ~~Richland Parish; St. Helena Parish; Precincts 1, 2, 6, 11, 15, 16, 17, 18, 26, 27, 28,~~
 22 ~~33, 40, 40A, 41, 42, 42A, 43, 44, 45, 45A, 46, 47, 101, 102, 104, 104A, 105, 106,~~
 23 ~~106A, 107, 108, 109, 110, 111A, 112, 114, 115B, 116, 117, 118, 119, 120A, 120B,~~
 24 ~~121, 121A, 123, 125, 127, 127A, 129, 129A, 133, 133A, 137, 137B, 137C, 137D,~~
 25 ~~139, 141, 143, and 143A of Tangipahoa Parish; Tensas Parish; Washington Parish;~~
 26 ~~West Carroll Parish; West Feliciana Parish; and Winn Parish.~~

27 ~~(6) District 6 is composed of Precincts 1, 2, 3, 4, 5, 6, 7, 8, 9, 10, 11, 12, 13,~~
 28 ~~14, 15, 16, 17, 18, 20, 21, 22, 23, 24, 25, 26, 27, 28, 31, 32, 33, 34, 35, 40, 41, 43, 58,~~
 29 ~~61, 62, 63, 64, 66, 71, 72, 73, 76, 77, and 78 of Ascension Parish; Precincts 2-1, 2-3,~~

1 ~~2-4, 2-5, 3-1, 3-2, 4-1, 4-2, 5-1, 5-2, 5-3, 7-2, 7-3, 8-1, and 9-1 of Assumption Parish;~~
2 ~~Precincts 1-1, 1-7, 1-8, 1-9, 1-12, 1-20, 1-33, 1-34, 1-35, 1-37, 1-38, 1-39, 1-40,~~
3 ~~1-41, 1-42, 1-43, 1-44, 1-45, 1-46, 1-47, 1-48, 1-49, 1-52, 1-53, 1-54, 1-55, 1-56,~~
4 ~~1-57, 1-59, 1-60, 1-64, 1-65, 1-66, 1-68, 1-69, 1-70, 1-71, 1-72, 1-73, 1-74, 1-75,~~
5 ~~1-76, 1-78, 1-79, 1-80, 1-81, 1-82, 1-83, 1-87, 1-88, 1-89, 1-90, 1-97, 1-98, 1-99,~~
6 ~~1-102, 1-103, 1-105, 1-107, 2-2, 2-3, 2-4, 2-5, 2-6, 2-7, 2-8, 2-10, 2-12, 2-14, 2-15,~~
7 ~~2-17, 2-18, 2-19, 2-21, 2-25, 2-26, 2-27, 2-28, 2-29, 2-31, 2-32, 2-33, 2-34, 2-35,~~
8 ~~2-36, 2-37, 3-1, 3-2, 3-3, 3-4, 3-5, 3-6, 3-7, 3-8, 3-9, 3-10, 3-11, 3-12, 3-13, 3-14,~~
9 ~~3-15, 3-16, 3-17, 3-18, 3-19, 3-20, 3-21, 3-22, 3-23, 3-24, 3-25, 3-26, 3-27, 3-28,~~
10 ~~3-29, 3-30, 3-31, 3-32, 3-33, 3-34, 3-35, 3-36, 3-37, 3-38, 3-39, 3-40, 3-41, 3-43,~~
11 ~~3-44, 3-45, 3-46, 3-47, 3-48, 3-49, 3-50, 3-51, 3-52, 3-53, 3-54, 3-55, 3-56, 3-57,~~
12 ~~3-58, 3-59, 3-60, 3-61, 3-62, 3-63, 3-64, 3-65, 3-66, 3-67, 3-68, 3-69, 3-70, 3-71, and~~
13 ~~3-72 of East Baton Rouge Parish; Precincts 4, 5, 13, 15B, 24, 25, 26, 27, 28, 29, 31,~~
14 ~~and 32 of Iberville Parish; Precincts 1-1, 1-2, 1-3, 1-4, 1-5, 2-1, 2-1A, 2-2, 2-3, 2-3A,~~
15 ~~2-4, 2-5, 2-6, 2-7, 2-8, 2-9, 2-10, 2-11, 2-12, 2-13, 2-14, 3-1, 3-4, 3-5, 5-1, 5-1A,~~
16 ~~5-1B, 5-2, 6-1, 6-2, 6-3, 6-4, 6-5, 7-1, 7-2, 7-4, 11-3, 11-4, and 11-5 of Lafourche~~
17 ~~Parish; Livingston Parish; Precincts 1-6, 2-6, 3-1, 3-2, 3-3, 5-5, 6-1, 6-2, and 6-4 of~~
18 ~~St. Charles Parish; Precincts 4-13, 5-4, 5-7, 7-2, 7-3, and 7-5 of St. John the Baptist~~
19 ~~Parish; Precincts 1 and 2 of St. Martin Parish; Precincts 24, 41, and 45 of St. Mary~~
20 ~~Parish; Precincts 1, 4, 5, 7, 8, 9, 10, 12, 13, 14, 16, 17, 18, 51, 64, 65, 67, 68, 73, 74,~~
21 ~~76, 82, 84, 86, and 87 of Terrebonne Parish; and Precincts 2A, 3, 4, 5, 7A, 9, 12, 16,~~
22 ~~17, 18, 19, 20, 21, and 22 of West Baton Rouge Parish.~~

23 **(1) District 1 is composed of Precincts 2-6, 2-7, 2-8, 2-33, 3-1, 3-2, 3-6, 3-9,**
24 **3-14, 3-25, 3-26, 3-30, 3-37, 3-46, and 3-61 of East Baton Rouge Parish; Precincts**
25 **1, 2, 3, 4, 5, 7, 8, 9, 10, 11, 12, 13, 14, 15, 16, 17, 18, 19, 20, 21, 22, 23, 24, 25, 26,**
26 **27, 28, 29, 30, 31, 32, 33, 34, 35, 36, 37, 38, 39, 40, 41, 42, 43, 44, 45, 46, 51, 52, 53,**
27 **54, 55, 56, 58, 59, 60, 61, 62, 63, 64, 65, 66, 67, 68, 69, 70, 71, 72, 73, 74, 75, 76, 77,**
28 **78, 79, 80, 81, 82, 83, 84, 85, 86, 87, 88, 89, 90, 91, 92, 93, 94, 95, 96, 97, 98, 99,**
29 **100, 101, 102, 103, 105, 106, 117, 118, 119, 120, 121, 122, 123, 124, 125A, 125B,**

1 126, 127, 128, 129, 130, 132, 134, 136, 1-H, 2-H, 3-H, 4-H, 5-H, 6-H, 7-H, 8-H,
 2 9-H, 5-K, 11-K, 12-K, 18-K, 19-K, 20-K, 25-K, 27-K, and 28-K of Jefferson
 3 Parish; Livingston Parish; Precincts 3-19, 3-20, 4-7, 4-8, 4-9, 4-11, 4-14, 4-15,
 4 4-17, 4-17A, 4-18, 4-20, 4-21, 4-22, 4-23, 5-12, 5-13, 5-15, 5-16, 5-17, 5-18, 6-8,
 5 6-9, 7-41, 7-42, 14-2, 14-3, 14-4, 14-5, 14-6, 14-7, 14-8, 14-9, 14-10, 14-11, 14-12,
 6 14-13A, 14-14, 14-15, 14-16, 14-18A, 14-19, 14-21, 16-1, 16-1A, 16-2, 16-3, 16-4,
 7 16-5, 16-7, 16-8, 17-1, 17-17, 17-18, 17-18A, 17-19, and 17-20 of Orleans Parish;
 8 St. Tammany Parish; Precincts 33, 44, 48, 49, 70, 106A, 110, 112, 114, 116, 117,
 9 118, 120, 120A, 120B, 121, 122, 122A, 122B, 124, 124A, 137, 137A, 137C, 137D,
 10 145, 147, 149, 149A, and 151 of Tangipahoa Parish; and Precincts 1-1, 1-2, 3-1,
 11 3-3, 3-3C, 4-1, 4-1A, 4-2A, 4-3, 4-3B, 4-4, 4-5, 4-5B, 4-6, 4-7, 4-7B, 4-8, 4-9, 4-9A,
 12 4-10, 4-10A, 4-11, 5-1, 5-2, 5-3, 6-1, 6-2, 6-3, 6-4, 7-1, 7-1A, 7-2, 7-3, and 8-3 of
 13 Washington Parish.

14 (2) District 2 is composed of Precincts 28, 30, 31, 32, 36, 37, 39, 40, 42, 44,
 15 45, 47, 48, 50, 51, 52, 53, 54, 55, 57, 58, 65, and 66 of Ascension Parish; Precincts
 16 57, 104, 108, 115, 116, 131, 133, 138, 150, 151, 152, 153, 154, 155, 156, 157A,
 17 157B, 170, 171, 172, 173, 174, 175, 176, 177, 178, 179A, 179B, 180, 181, 182, 183,
 18 184, 185A, 185B, 187, 188, 189, 190, 191, 193A, 194A, 194B, 195, 196, 197A,
 19 197B, 200, 201, 202, 204, 205, 210, 211, 212, 213A, 213B, 213C, 214A, 214B, 215,
 20 216A, 216B, 216C, 217, 225, 226, 227, 228, 229, 230, 231, 232A, 232B, 234, 235,
 21 236, 237, 238A, 238B, 1-G, 2-G, 3-G, 4-G, 5-G, 6-G, 7-G, 8-G, 9-G, 10-G, 11-G,
 22 12-G, 13-G, 1-K, 2-K, 3-K, 4-K, 6-KA, 6-KB, 7-KA, 7-KB, 8-K, 9-K, 10-K,
 23 13-KA, 13-KB, 14-K, 15-K, 16-K, 17-K, 21-K, 22-K, 23-K, 24-K, 26-K, 29-K,
 24 30-K, 31-K, 33-K, 34-K, 35-K, 1-W, 2-W, 3-W, 4-W, 5-W, 6-W, and 7-W of
 25 Jefferson Parish; Precincts 1-1, 1-2, 1-3, 1-4, 1-5, 2-1, 2-1A, 2-3, 2-3A, 2-4, 2-5,
 26 2-6, 2-7, 2-8, 2-9, 2-10, 2-11, 2-14, 5-1, 5-1A, 5-1B, and 6-5 of Lafourche Parish;
 27 Precincts 1-1, 1-2, 1-5, 1-6, 2-1, 2-2, 2-4, 2-6, 2-7, 3-1, 3-8, 3-9, 3-12, 3-14, 3-15,
 28 3-18, 4-2, 4-3, 4-5, 4-6, 5-1, 5-2, 5-3, 5-5, 5-7, 5-8, 5-9, 5-10, 5-11, 6-1, 6-2, 6-4, 6-6,
 29 6-7, 7-1, 7-2, 7-4, 7-5, 7-6, 7-7, 7-8, 7-9A, 7-10, 7-11, 7-12, 7-13, 7-14, 7-15, 7-16,

1 7-17, 7-18, 7-19, 7-20, 7-21, 7-23, 7-24, 7-25, 7-25A, 7-26, 7-27, 7-27B, 7-28,
 2 7-28A, 7-29, 7-30, 7-32, 7-33, 7-35, 7-37, 7-37A, 7-40, 8-1, 8-2, 8-4, 8-6, 8-7, 8-8,
 3 8-9, 8-12, 8-13, 8-14, 8-15, 8-19, 8-20, 8-21, 8-22, 8-23, 8-24, 8-25, 8-26, 8-27, 8-28,
 4 8-30, 9-1, 9-3, 9-4, 9-5, 9-6, 9-7, 9-8, 9-9, 9-10, 9-11, 9-12, 9-13, 9-14, 9-15, 9-16,
 5 9-17, 9-19, 9-21, 9-23, 9-25, 9-26, 9-28, 9-28C, 9-29, 9-30, 9-30A, 9-31, 9-31A,
 6 9-31B, 9-31D, 9-32, 9-33, 9-34A, 9-35, 9-35A, 9-36, 9-36B, 9-37, 9-38, 9-38A,
 7 9-39, 9-39B, 9-40, 9-40A, 9-40C, 9-41, 9-41A, 9-41B, 9-41C, 9-41D, 9-42, 9-42C,
 8 9-43A, 9-43B, 9-43C, 9-43E, 9-43F, 9-43G, 9-43H, 9-43I, 9-43J, 9-43K, 9-43L,
 9 9-43M, 9-43N, 9-44, 9-44A, 9-44B, 9-44D, 9-44E, 9-44F, 9-44G, 9-44I, 9-44J,
 10 9-44L, 9-44M, 9-44N, 9-44O, 9-44P, 9-44Q, 10-3, 10-6, 10-7, 10-8, 10-9, 10-11,
 11 10-12, 10-13, 10-14, 11-2, 11-3, 11-4, 11-5, 11-8, 11-9, 11-10, 11-11, 11-12, 11-13,
 12 11-14, 11-17, 12-1, 12-2, 12-3, 12-4, 12-5, 12-6, 12-7, 12-8, 12-9, 12-10, 12-11,
 13 12-12, 12-13, 12-14, 12-16, 12-17, 12-19, 13-1, 13-2, 13-3, 13-4, 13-5, 13-6, 13-7,
 14 13-8, 13-9, 13-10, 13-11, 13-12, 13-13, 13-14, 13-15, 13-16, 14-1, 14-17, 14-20,
 15 14-23, 14-24A, 14-25, 14-26, 15-1, 15-2, 15-3, 15-5, 15-6, 15-8, 15-9, 15-10, 15-11,
 16 15-12, 15-12A, 15-13, 15-13A, 15-13B, 15-14, 15-14A, 15-14B, 15-14C, 15-14D,
 17 15-14E, 15-14F, 15-14G, 15-15, 15-15A, 15-15B, 15-16, 15-17, 15-17A, 15-17B,
 18 15-18, 15-18A, 15-18B, 15-18C, 15-18D, 15-18E, 15-18F, 15-19, 15-19A, 15-19B,
 19 15-19C, 16-6, 16-9, 17-2, 17-3, 17-4, 17-5, 17-6, 17-7, 17-8, 17-9, 17-10, 17-11,
 20 17-12, 17-13, 17-13A, 17-14, 17-15, and 17-16 of Orleans Parish; Precincts 2-1,
 21 3-1, 4-1, 5-1, 6-1, 6-2, and 8-1 of Plaquemines Parish; Precincts 10, 11, 12, 13, 14,
 22 15, 20, 21, 22, 23, 24, 25, 42, 42A, 43, 44, 45, 46, 50, and 52 of St. Bernard Parish;
 23 Precincts 1-1, 1-2, 1-3, 1-5, 1-6, 2-2, 2-4, 2-6, 3-1, 3-2, 3-3, 4-1, 4-4, 5-1, 5-3, 5-4,
 24 5-5, 6-1, 6-2, 6-4, 6-6, 6-7, 6-8, and 7-4 of St. Charles Parish; St. James Parish;
 25 St. John the Baptist Parish; and Precincts 1, 4, 5, 7, and 76 of Terrebonne
 26 Parish.

27 (3) District 3 is composed of Precincts 1, 2, 3, 4, 5, 6, 7, 8, 9, 10, 11, 12, 13,
 28 14, 15, 16, 17, 18, 20, 21, 22, 23, 24, 25, 26, 27, 33, 34, 35, 41, 43, 61, 62, 63, 64, 71,
 29 72, 73, 76, 77, and 78 of Ascension Parish; Assumption Parish; Precincts 260,

1 261, 262, 370, 371S, 400, 401, 402, 403, 404, 406, 407, 408, 460E, 460W, 465,
2 466E, 466W, 467, 468, 469, 561, 562, 663, 700, 701, 702, 703, 760, 761, and 762
3 of Calcasieu Parish; Cameron Parish; Precincts 1-7, 1-8, 1-12, 1-33, 1-34, 1-35,
4 1-39, 1-40, 1-41, 1-42, 1-43, 1-44, 1-47, 1-48, 1-49, 1-56, 1-64, 1-69, 1-74, 1-75,
5 1-76, 1-79, 1-105, 3-3, 3-4, 3-5, 3-13, 3-15, 3-16, 3-17, 3-19, 3-20, 3-22, 3-29, 3-33,
6 3-34, 3-35, 3-36, 3-38, 3-40, 3-43, 3-45, 3-47, 3-48, 3-49, 3-50, 3-53, 3-56, 3-57,
7 3-60, 3-62, 3-63, 3-64, 3-66, 3-67, 3-68, 3-69, 3-70, and 3-71 of East Baton Rouge
8 Parish; Iberia Parish; Precincts 1, 4, 5, 9, 10, 11, 12, 25, 26, 27, and 29 of
9 Iberville Parish; Precincts 192, 193B, 198, 199, 203, 246, 247, 248, 1-GI, and 1-L
10 of Jefferson Parish; Precincts 1, 2, 3, 4, 5, 6, 7, 8, 8A, 9A, 9B, 10, 19, 20, 21, and
11 23 of Jefferson Davis Parish; Precincts 2-2, 2-12, 2-13, 3-1, 3-2, 3-3, 3-4, 3-5, 3-6,
12 4-1, 4-2, 4-3, 4-4, 4-5, 4-6, 5-2, 6-1, 6-2, 6-3, 6-4, 7-1, 7-2, 7-3, 7-4, 8-1, 9-1, 9-2,
13 10-1, 10-2, 10-3, 10-4, 10-5, 10-6, 10-7, 10-8, 10-9, 10-10, 10-11, 10-12, 10-13,
14 10-14, 10-15, 10-16, 11-1, 11-2, 11-3, 11-4, and 11-5 of Lafourche Parish;
15 Precincts 9-45 and 9-45A of Orleans Parish; Precincts 1-1, 1-2, 1-3, 7-1, 7-2, 8-2,
16 8-3, 9-1, and 9-2 of Plaquemines Parish; Precincts 30, 31, 32, 33, 34, 40, 41, 51,
17 53, 54, and 55 of St. Bernard Parish; Precincts 2-1, 2-3, 2-5, 4-2, 4-3, 7-1, 7-2,
18 and 7-3 of St. Charles Parish; Precincts 1, 2, 5, 6, 12, 13, 15, 16, 20, 21, 22, 24,
19 25, 26, 27, 28, and 29 of St. Martin Parish; St. Mary Parish; Precincts 8, 9, 10,
20 11, 12, 13, 14, 15, 16, 17, 18, 19, 20, 21, 23, 25, 27, 29, 31, 32, 34, 35, 36, 38, 41, 43,
21 45, 46, 48, 49, 51, 52, 53, 54, 55, 56, 57, 58, 59, 60, 61, 63, 64, 65, 67, 68, 69, 71, 72,
22 73, 74, 82, 83, 84, 85, 86, 87, 88, 89, 90, 110, and 111 of Terrebonne Parish; and
23 Vermilion Parish.

24 (4) District 4 is composed of Acadia Parish; Allen Parish; Beauregard
25 Parish; Bienville Parish; Precincts 2-18B, 2-18G, 2-22A, 2-22B, 2-22C, 4-2, 4-3A,
26 4-3B, 4-3C, 4-3D, 4-4A, 4-4B, 4-5A, 4-6A, 4-6B, 4-7A, 4-7B, 4-8E, 4-9, and 4-11A
27 of Bossier Parish; Precincts 160E, 160W, 161, 162E, 162W, 163, 164, 165, 166E,
28 166W, 167, 300, 301, 302, 303, 304, 305, 306, 307, 308, 309E, 309W, 310, 311,
29 312, 313E, 313W, 314, 315E, 315W, 316E, 316W, 317, 318, 319N, 319S, 320E,

320W, 321, 322, 323, 324, 325, 326, 327, 328, 329, 330, 331, 332N, 332S, 333, 334,
335, 336, 337, 338, 339, 340, 360, 361, 362, 363, 364, 365, 366, 367, 368, 369,
371N, 372, 405, 440, 441, 461, 463, 464, 560, 600, 601, 602, 603, 660, 661, 662,
664, 800, 801, 860N, 860S, 861E, and 861W of Calcasieu Parish; De Soto Parish;
Precincts 1020, 1030, 1130, 1140, 1161, 2010, 2010A, 2020, 2030, 2040, 3010,
3020, 3030, 3031, 3032, 3040, 3050, 3051, 3052, 3060, 3070, 3071, 4001, 4010,
4011, 4012, 4020, 4021, 4030, 4040, 5004, 5010, 5020, 5030, 5040, 5041, and 5050
of Evangeline Parish; Grant Parish; Precincts 12, 13, 14, 16, 17, and 18 of
Jefferson Davis Parish; Precincts 3, 25, 26, 27, 28, 29, 30, 31, 32, 33, 34, 35, 36,
37, 38, 41, 42, 43, 44, 45, 46, 47, 48, 49, 65, 66, 67, 69, 70, 71, 72, 73, 74, 75, 76, 77,
78, 79, 80, 81, 82, 83, 84, 85, 86, 87, 88, 89, 90, 91, 92, 93, 94, 95, 96, 97, 98, 99,
100, 101, 102, 103, 104, 105, 106, 107, 108, 109, 110, 111, 114, 115, 116, 117, 118,
119, 120, 121, 124, 125, 126, 127, and 128 of Lafayette Parish; Natchitoches
Parish; Precincts C22, C23, C31, C33, C34, C35, C36, C37-A, C37-B, C41, C42,
N6, N7, N11, N12, N13-A, N13-B, N14-A, N14-B, N15, N16, N17, N18-A, N18-B,
N19, N20, N21, N22, N23, N24, N25, N26, N27, N28, S1, S2, S4, S5, S7, S8, S9,
S10, S11, S13, S14, S21, S22, S23, S24, S25, S26, S27, S28, and S29 of Rapides
Parish; Red River Parish; Sabine Parish; Precincts 41, 42, and 43 of St. Landry
Parish; Vernon Parish; and Winn Parish.

(5) District 5 is composed of Precincts 1-1, 1-2, 1-3, 1-3A, 1-3B, 1-4, 1-5,
2-1, 2-2, 2-3, 2-3A, 2-4, 2-5A, 2-6, 2-7, 2-8, 2-9, 2-10, 2-11, 2-11A, 2-12A, 2-12B,
2-12C, 2-13, 2-14, 2-15, 2-16, 2-17A, 2-17B, 2-18C, 2-18D, 2-18E, 2-18F, 2-19,
2-20, 2-21A, 2-21B, 2-21C, 2-21D, 2-23, 3-1, 3-2, 3-3, 3-4, 4-1A, 4-8A, 4-8B, 4-8C,
4-8D, 4-8G, 4-10, 4-11B, and 4-11C of Bossier Parish; Caddo Parish; Caldwell
Parish; Catahoula Parish; Claiborne Parish; Concordia Parish; East Carroll
Parish; Franklin Parish; Jackson Parish; LaSalle Parish; Lincoln Parish;
Madison Parish; Morehouse Parish; Ouachita Parish; Richland Parish; Tensas
Parish; Union Parish; Webster Parish; and West Carroll Parish.

(6) District 6 is composed of Avoyelles Parish; Precincts 1-1, 1-2, 1-3, 1-4,

1 1-5, 1-6, 1-9, 1-10, 1-11, 1-13, 1-14, 1-15, 1-16, 1-17, 1-18, 1-19, 1-20, 1-21, 1-22,
2 1-23, 1-24, 1-25, 1-26, 1-27, 1-28, 1-29, 1-30, 1-31, 1-32, 1-36, 1-37, 1-38, 1-45,
3 1-46, 1-50, 1-51, 1-52, 1-53, 1-54, 1-55, 1-57, 1-58, 1-59, 1-60, 1-61, 1-62, 1-63,
4 1-65, 1-66, 1-67, 1-68, 1-70, 1-71, 1-72, 1-73, 1-77, 1-78, 1-80, 1-81, 1-82, 1-83,
5 1-84, 1-85, 1-86, 1-87, 1-88, 1-89, 1-90, 1-91, 1-92, 1-93, 1-94, 1-95, 1-97, 1-98,
6 1-99, 1-100, 1-101, 1-102, 1-103, 1-104, 1-107, 2-1, 2-2, 2-3, 2-4, 2-5, 2-9, 2-10,
7 2-11, 2-12, 2-13, 2-14, 2-15, 2-16, 2-17, 2-18, 2-19, 2-20, 2-21, 2-22, 2-23, 2-24,
8 2-25, 2-26, 2-27, 2-28, 2-29, 2-30, 2-31, 2-32, 2-34, 2-35, 2-36, 2-37, 3-7, 3-8, 3-10,
9 3-11, 3-12, 3-18, 3-21, 3-23, 3-24, 3-27, 3-28, 3-31, 3-32, 3-39, 3-41, 3-44, 3-51,
10 3-52, 3-54, 3-55, 3-58, 3-59, 3-65, and 3-72 of East Baton Rouge Parish; East
11 Feliciana Parish; Precincts 1010, 1031, 1040, 1041, 1050, 1060, 1080, 1081, 1090,
12 1091, 1100, 1101, 1110, 1120, 1150, 1160, 1162, 1170, and 1171 of Evangeline
13 Parish; Precincts 3, 6, 7, 13, 13C, 14, 14A, 15, 15B, 16, 17, 18, 19, 20, 21, 22, 23,
14 24, 28, 31, and 32 of Iberville Parish; Precincts 1, 2, 4, 5, 6, 7, 8, 9, 10, 11, 12, 13,
15 14, 15, 16, 17, 18, 19, 20, 21, 22, 23, 24, 39, 40, 51, 52, 53, 54, 55, 56, 57, 58, 59, 60,
16 61, 62, 63, 64, 68, 112, 113, 122, and 123 of Lafayette Parish; Pointe Coupee
17 Parish; Precincts C1, C2, C3, C4, C5, C6, C7, C8, C9, C10, C11-A, C11-B, C13,
18 C14, C15, C17, C18, C19, C20, C21, C24, C25, C26, C27, C28, C30, C32, C38-A,
19 C38-B, C39, C40, N1, N2, N3, N4, N5, N8, N9, N10, N29, S6A, S6B, S15, S16,
20 S17, S18, S19, and S20 of Rapides Parish; St. Helena Parish; Precincts 1, 2, 3,
21 4, 5, 6, 7, 7A, 8, 9, 10, 11, 12, 13, 14, 15, 16, 17, 18, 19, 20, 21, 22, 23, 24, 25, 26,
22 27, 28, 29, 30, 31, 32, 33, 34, 35, 36, 37, 38, 39, 40, 44, 45, 46, 47, 48, 49, 50, 51,
23 and 52 of St. Landry Parish; Precincts 3, 4, 7, 8, 9, 10, 11, 14, 17, 18, 19, and 23
24 of St. Martin Parish; Precincts 1, 2, 6, 11, 15, 16, 17, 18, 26, 27, 28, 40, 40A, 41,
25 42, 42A, 43, 45, 45A, 46, 47, 70A, 71, 72, 72A, 73, 74, 101, 102, 104, 104A, 105,
26 106, 107, 108, 109, 111A, 115B, 119, 121A, 123, 125, 127, 127A, 129, 129A, 133,
27 133A, 137B, 139, 141, 141A, 143, and 143A of Tangipahoa Parish; Precincts 2-1,
28 3-2, 3-3A, 3-3B, 8-1, 8-2, and 9-1 of Washington Parish; West Baton Rouge
29 Parish; and West Feliciana Parish.

1 Section 2. Section 4 and Subsection B of Section 5 of Act No. 5 of the 2022 First
2 Extraordinary Session of the Legislature are hereby repealed.

3 Section 3.(A) The precincts referenced in this Act are those precincts identified as
4 Voting Districts (VTDs) in the 2020 Census Redistricting TIGER/Line Shapefiles for the
5 state of Louisiana as validated through the data verification program of the Louisiana House
6 of Representatives and the Louisiana Senate and available on the legislature's website on the
7 effective date of this Section.

8 (B) When a precinct referenced in this Act has been subdivided by action of the
9 parish governing authority on a nongeographic basis or subdivided by action of the parish
10 governing authority on a geographic basis in accordance with the provisions of R.S.
11 18:532.1, the enumeration in this Act of the general precinct designation shall include all
12 nongeographic and all geographic subdivisions thereof, however such subdivisions may be
13 designated.

14 (C) The territorial limits of the districts as provided in this Act shall continue in
15 effect until changed by law regardless of any subsequent change made to the precincts by
16 the parish governing authority.

17 Section 4. The provisions of this Act shall not reduce the term of office of any person
18 holding any position or office on the effective date of this Section for which the appointment
19 or election is based upon a congressional district as composed pursuant to R.S. 18:1276.1.
20 Any position or office that is filled by appointment or election based on a congressional
21 district and that is to be filled after January 3, 2023, shall be appointed or elected from a
22 district as it is described in Section 1 of this Act.

23 Section 5.(A) Solely for the purposes of qualifying for election and the election of
24 representatives to the United States Congress at the regularly scheduled election for
25 representatives to the congress in 2022, the provisions of Section 1 of this Act shall become
26 effective immediately upon a final, unappealable judgment by a federal court in the cases
27 of Press Robinson, et al. versus Kyle Ardoin, in his official capacity as Secretary of State for
28 Louisiana (U.S. District Court, Middle District of Louisiana, Civil Action 22-211-SDD-SDJ)
29 consolidated with Edward Galmon Sr., et al. versus Kyle Ardoin, in his official capacity as

1 Secretary of State for Louisiana (U.S. District Court, Middle District of Louisiana, Civil
2 Action 22-214-SDD-SDJ) that declares the congressional plan enacted by Act 5 of the 2022
3 1st Extraordinary Session of the Legislature to be in violation of Section 2 of the Voting
4 Rights Act of 1965.

5 (B) For subsequent elections of representatives to the United States Congress and for
6 all other purposes, the provisions of Section 1 of this Act shall become effective at noon on
7 January 3, 2023, provided a final, unappealable judgment by a federal court in the cases of
8 Press Robinson, et al. versus Kyle Ardoin, in his official capacity as Secretary of State for
9 Louisiana (U.S. District Court, Middle District of Louisiana, Civil Action 22-211-SDD-SDJ)
10 consolidated with Edward Galmon Sr., et al. versus Kyle Ardoin, in his official capacity as
11 Secretary of State for Louisiana (U.S. District Court, Middle District of Louisiana, Civil
12 Action 22-214-SDD-SDJ) declares the congressional plan enacted by Act 5 of the 2022 1st
13 Extraordinary Session of the Legislature to be in violation of Section 2 of the Voting Rights
14 Act of 1965.

15 (C) The provisions of this Section and Sections 2, 3, and 4 of this Act shall become
16 effective immediately upon a final, unappealable judgment by a federal court in the cases
17 of Press Robinson, et al. versus Kyle Ardoin, in his official capacity as Secretary of State for
18 Louisiana (U.S. District Court, Middle District of Louisiana, Civil Action 22-211-SDD-SDJ)
19 consolidated with Edward Galmon Sr., et al. versus Kyle Ardoin, in his official capacity as
20 Secretary of State for Louisiana (U.S. District Court, Middle District of Louisiana, Civil
21 Action 22-214-SDD-SDJ) that declares the congressional plan enacted by Act 5 of the 2022
22 1st Extraordinary Session of the Legislature to be in violation of Section 2 of the Voting
23 Rights Act of 1965.

The original instrument and the following digest, which constitutes no part
of the legislative instrument, were prepared by J. W. Wiley.

DIGEST

SB 3 Engrossed

2022 Second Extraordinary Session

Ward

Present U.S. Constitution (14th Amendment) provides that representatives in congress shall be apportioned among the several states according to their respective numbers, counting the whole number of persons in each state. The U.S. Supreme Court has held that the population of congressional districts in the same state must be as nearly equal in population as practicable.

Proposed law, for purposes of the 2022 election, redraws district boundaries for the six congressional districts, effective upon a final, unappealable judgment by a federal court in certain cases declaring the congressional plan enacted by Act 5 of the 2022 1st E.S. to be in violation of Section 2 of the Voting Rights Act of 1965.

Proposed law provides for its effectiveness in lieu of Act No. 5 of the 2022 1st E.S., which also redrew district boundaries for the six congressional districts based on 2020 Census Redistricting Data.

Proposed law retains present districts based on 2010 Census Redistricting Data until noon on January 3, 2023, at which time present law is repealed and proposed districts are effective for all other purposes.

Proposed law specifies that precincts referenced in district descriptions are those precincts identified as Voting Districts (VTDs) in the 2020 Census Redistricting TIGER/Line Shapefiles for the state of La. as validated through the data verification program of the La. legislature. Also specifies that if any such precinct has been subdivided by action of the parish governing authority on a nongeographic basis or subdivided by action of the parish governing authority on a geographic basis in accordance with present law, the enumeration of the general precinct designation shall include all nongeographic and all geographic subdivisions thereof. Further provides that the territorial limits of the districts as enacted shall continue in effect until changed by law regardless of any subsequent change made to the precincts by the parish governing authority.

Proposed law specifies that proposed law does not reduce the term of office of any person holding any position or office on the effective date of proposed law for which the appointment or election is based upon a congressional district as composed pursuant to present law. Specifies that any position or office filled after January 3, 2023, for which the appointment or election is based on a congressional district shall be appointed or elected from a district as it is described in proposed law.

Population data in the summaries accompanying this digest are derived from 2020 Census Redistricting Data (Public Law 94-171), Summary File for Louisiana. Population data, statistical information, and maps are supplied for purposes of information and analysis and comprise no part of proposed law.

Effective for election purposes only for the regular congressional elections in 2022; effective for all other purposes at noon on January 3, 2023; provided a final, unappealable judgment by a federal court in certain cases declares the congressional plan enacted by Act 5 of the 2022 1st E.S. to be in violation of Section 2 of the Voting Rights Act of 1965.

(Amends R.S. 18:1276; repeals Sections 4 and 5(B) of Act 5 of the 2022 1st E.S.)

Plan Statistics

Plan: Senate Bill 3 Engrossed by Ward 2022 2ES

<u>Districts:</u>	<u># of Members</u>	<u>Actual Population</u>	<u>Ideal Population</u>	<u>Absolute Deviation</u>	<u>Relative Deviation</u>
District 1	1	776,318	776,292	26	0.003%
District 2	1	776,292	776,292	0	0.000%
District 3	1	776,316	776,292	24	0.003%
District 4	1	776,376	776,292	84	0.011%
District 5	1	776,222	776,292	-70	-0.009%
District 6	1	776,233	776,292	-59	-0.008%
Grand Total:	6	4,657,757	4,657,752		

Ideal Population Per Member:	776292	
Number of Districts for Plan Type:	6	
Range of District Populations:	776,222	to 776,376
Absolute Mean Deviation:	26	
Absolute Range:	-70	to 84
Absolute Overall Range:	154	
Relative Mean Deviation:	0.01%	
Relative Range:	-0.01%	to 0.01%
Relative Overall Range:	0.02%	

<i>Ideal - Actual:</i>	-5
<i>Remainder:</i>	5
<i>Unassigned Population:</i>	0

Total Population

Plan: Senate Bill 3 Engrossed by Ward 2022 2ES

	Total Population	Total White	Total Black	Total Asian	Total American Indian	Total Other	Total Hispanic	VAP Total	VAP White	VAP Black	VAP Asian	VAP American Indian	VAP Other	VAP Hispanic Total
District 1	776,318	579,963	99,002	19,587	15,270	62,496	76,673	601,527	461,764	69,652	14,327	11,433	44,351	53,793
	100.000%	74.707%	12.753%	2.523%	1.967%	8.050%	9.876%	100.000%	76.765%	11.579%	2.382%	1.901%	7.373%	8.943%
District 2	776,292	268,293	405,666	27,180	10,142	65,011	83,512	599,522	224,069	300,257	21,421	7,683	46,092	58,020
	100.000%	34.561%	52.257%	3.501%	1.306%	8.375%	10.758%	100.000%	37.375%	50.083%	3.573%	1.282%	7.688%	9.678%
District 3	776,316	542,530	148,549	19,941	22,310	42,986	51,203	591,032	427,829	103,536	14,565	15,545	29,557	34,434
	100.000%	69.885%	19.135%	2.569%	2.874%	5.537%	6.596%	100.000%	72.387%	17.518%	2.464%	2.630%	5.001%	5.826%
District 4	776,376	540,856	168,486	15,163	18,597	33,274	41,695	590,014	421,760	119,967	10,874	13,797	23,616	29,151
	100.000%	69.664%	21.702%	1.953%	2.395%	4.286%	5.370%	100.000%	71.483%	20.333%	1.843%	2.338%	4.003%	4.941%
District 5	776,222	413,098	311,638	12,137	12,759	26,590	31,349	594,506	331,922	224,578	9,104	9,801	19,101	21,737
	100.000%	53.219%	40.148%	1.564%	1.644%	3.426%	4.039%	100.000%	55.832%	37.776%	1.531%	1.649%	3.213%	3.656%
District 6	776,233	312,912	409,778	13,280	7,982	32,281	38,117	593,947	257,167	297,779	10,125	5,981	22,895	26,527
	100.000%	40.312%	52.791%	1.711%	1.028%	4.159%	4.911%	100.000%	43.298%	50.136%	1.705%	1.007%	3.855%	4.466%
Grand Total	4,657,757	2,657,652	1,543,119	107,288	87,060	262,638	322,549	3,570,548	2,124,511	1,115,769	80,416	64,240	185,612	223,662
	100.000%	57.059%	33.130%	2.303%	1.869%	5.639%	6.925%	100.000%	59.501%	31.249%	2.252%	1.799%	5.198%	6.264%

Voter Registration

Plan: Senate Bill 3 Engrossed by Ward 2022 2ES

	Reg Total Dec 2021	Reg White Dec 2021	Reg Black Dec 2021	Reg Other Dec 2021	Reg Dem Total Dec 2021	Reg Rep Total Dec 2021	Reg Other Total Dec 2021
District 1	497,918	415,072	48,152	34,694	128,237	223,990	145,691
	82.776%	83.362%	9.671%	6.968%	25.755%	44.985%	29.260%
District 2	487,597	188,528	254,023	45,046	280,175	78,883	128,539
	81.331%	38.665%	52.097%	9.238%	57.460%	16.178%	26.362%
District 3	481,230	373,253	81,702	26,275	155,404	191,233	134,593
	81.422%	77.562%	16.978%	5.460%	32.293%	39.738%	27.969%
District 4	472,683	359,935	90,906	21,842	148,806	198,547	125,330
	80.114%	76.147%	19.232%	4.621%	31.481%	42.004%	26.515%
District 5	480,285	281,553	181,379	17,353	194,312	169,186	116,787
	80.787%	58.622%	37.765%	3.613%	40.458%	35.226%	24.316%
District 6	474,633	209,648	246,586	18,399	254,070	106,941	113,622
	79.912%	44.171%	51.953%	3.876%	53.530%	22.531%	23.939%
Grand Total	2,894,346	1,827,989	902,748	163,609	1,161,004	968,780	764,562

Splits

Plan: Senate Bill 3 Engrossed by Ward 2022 2ES

	Total Population	Total White	Total Black	Total Asian	Total American Indian	Total Other	VAP Total	VAP White	VAP Black	VAP Asian	VAP American Indian	VAP Other	Reg Total Dec 2021	Reg White Dec 2021	Reg Black Dec 2021	Reg Other Dec 2021
District 1																
*East Baton Rouge	33,124	26,353	4,409	340	649	1,373	25,117	20,457	3,013	224	505	918	22,906	19,627	2,645	634
*Jefferson	188,884	127,165	22,084	8,706	3,237	27,692	152,294	106,937	16,266	6,581	2,457	20,053	117,031	95,719	8,237	13,075
Livingston	142,282	116,855	12,658	1,697	3,111	7,961	105,141	88,432	8,136	1,099	2,311	5,163	84,568	76,062	5,425	3,081
*Orleans	58,170	45,754	5,281	2,338	704	4,093	48,314	38,345	4,436	1,823	560	3,150	40,104	33,398	2,477	4,229
St. Tammany	264,570	196,641	38,643	5,774	5,660	17,852	202,228	154,621	26,761	4,075	4,161	12,610	178,779	145,724	21,142	11,913
*Tangipahoa	53,325	42,208	6,705	543	1,298	2,571	40,642	33,090	4,394	391	974	1,793	32,894	28,662	2,996	1,236
*Washington	35,963	24,987	9,222	189	611	954	27,791	19,882	6,646	134	465	664	21,636	15,880	5,230	526
District 1	776,318	579,963	99,002	19,587	15,270	62,496	601,527	461,764	69,652	14,327	11,433	44,351	497,918	415,072	48,152	34,694
	100.000%	74.707%	12.753%	2.523%	1.967%	8.050%	100.000%	76.765%	11.579%	2.382%	1.901%	7.373%	82.776%	83.362%	9.671%	6.968%
District 2																
*Ascension	33,488	12,269	18,244	300	384	2,291	24,865	9,993	12,832	231	272	1,537	21,231	8,980	11,254	997
*Jefferson	233,773	81,990	100,790	13,504	3,776	33,713	178,667	67,989	73,583	10,510	2,883	23,702	134,460	55,368	59,367	19,725
*Lafourche	28,203	16,817	9,629	278	472	1,007	21,925	13,621	7,066	207	316	715	16,005	11,244	4,266	495
*Orleans	324,799	79,993	213,589	10,443	2,945	17,829	257,031	71,275	161,553	8,650	2,375	13,178	215,562	58,109	139,008	18,445
*Plaquemines	16,252	11,621	2,150	689	428	1,364	11,693	8,681	1,400	445	279	888	9,302	7,568	997	737
*St. Bernard	28,325	14,008	9,987	797	581	2,952	20,376	10,966	6,434	570	419	1,987	16,176	10,543	4,391	1,242
*St. Charles	38,810	22,322	12,712	616	622	2,538	29,381	17,651	9,102	392	456	1,780	25,420	15,874	8,086	1,460
St. James	20,192	9,973	9,762	60	82	315	15,505	7,883	7,297	31	64	230	14,966	7,254	7,501	211
St. John the Baptist	42,477	13,877	25,196	403	465	2,536	32,503	11,622	18,437	323	350	1,771	28,913	10,219	17,234	1,460
*Terrebonne	9,973	5,423	3,607	90	387	466	7,576	4,388	2,553	62	269	304	5,562	3,369	1,919	274
District 2	776,292	268,293	405,666	27,180	10,142	65,011	599,522	224,069	300,257	21,421	7,683	46,092	487,597	188,528	254,023	45,046
	100.000%	34.561%	52.257%	3.501%	1.306%	8.375%	100.000%	37.375%	50.083%	3.573%	1.282%	7.688%	81.331%	38.665%	52.097%	9.238%
District 3																
*Ascension	93,012	68,872	13,972	2,000	1,620	6,548	67,092	51,143	9,307	1,283	1,118	4,241	58,686	47,820	7,560	3,306
Assumption	21,039	13,722	6,220	96	258	743	16,616	11,145	4,707	57	197	510	14,439	9,700	4,510	229
*Calcasieu	53,003	43,240	5,678	668	1,080	2,337	39,174	32,788	3,599	477	774	1,536	29,377	26,040	2,249	1,088
Cameron	5,617	5,232	125	30	75	155	4,358	4,100	79	23	47	109	4,789	4,610	88	91
*East Baton Rouge	133,274	94,055	22,124	7,447	1,755	7,893	108,165	78,612	16,562	5,761	1,412	5,818	84,623	67,224	11,061	6,338
Iberia	69,929	39,206	24,556	2,123	794	3,250	52,791	31,295	17,069	1,562	581	2,284	44,526	28,287	14,352	1,887
*Iberville	13,198	7,903	4,306	99	125	765	10,865	6,724	3,286	71	102	682	7,591	4,855	2,531	205
*Jefferson	18,124	11,780	3,343	814	673	1,514	13,693	9,209	2,326	601	495	1,062	11,610	8,529	1,972	1,109
*Jefferson Davis	27,206	21,160	5,005	156	337	548	20,236	16,174	3,363	91	236	372	16,569	13,651	2,576	342
*Lafourche	69,354	54,893	6,226	747	3,752	3,736	52,694	43,217	4,011	531	2,461	2,474	42,273	37,223	2,898	2,152
*Orleans	1,028	715	99	75	17	122	851	632	79	47	13	80	578	479	40	59
*Plaquemines	7,263	2,666	3,278	628	269	422	5,641	2,175	2,457	480	221	308	4,606	1,945	2,137	524

Splits

Plan: Senate Bill 3 Engrossed by Ward 2022 2ES

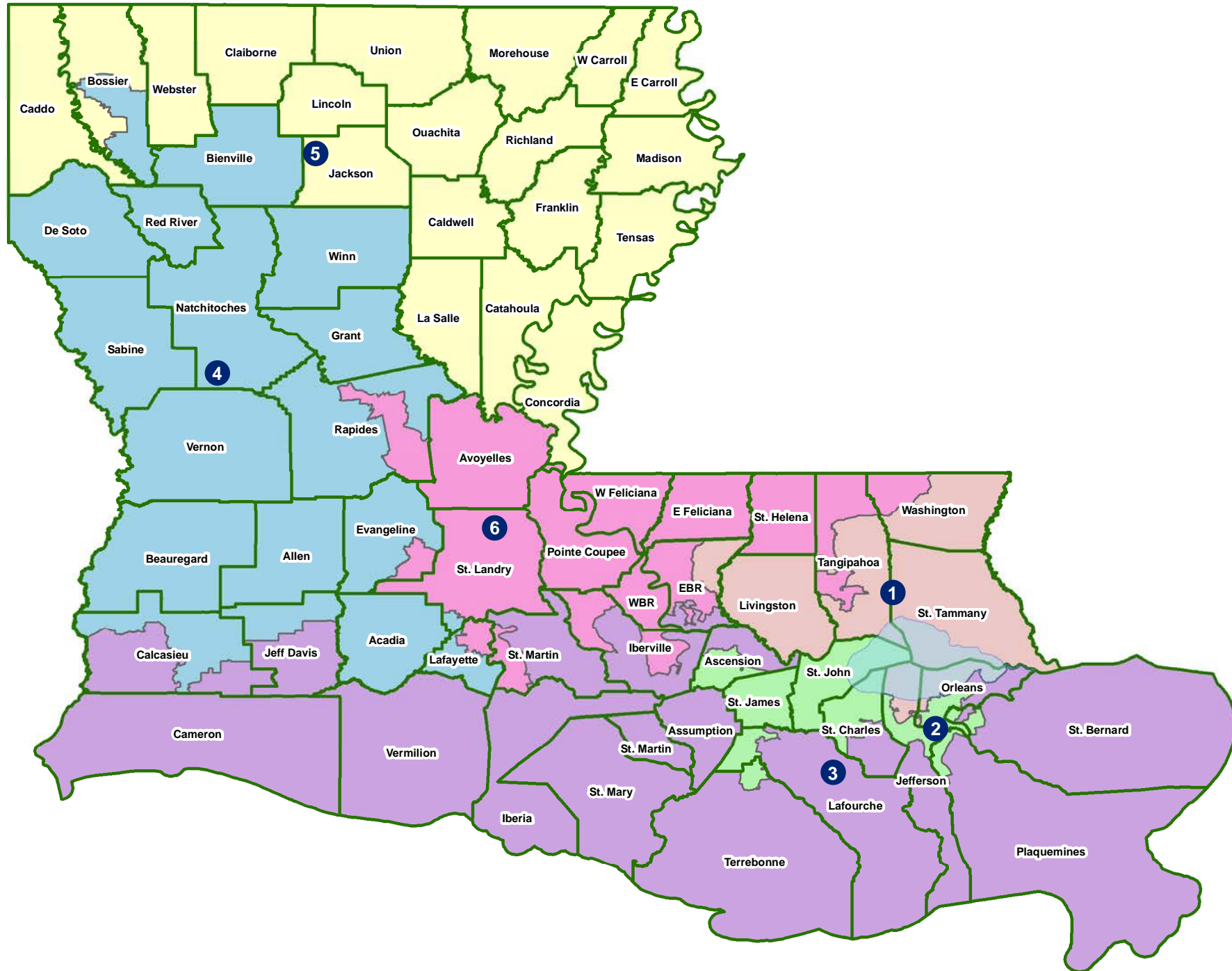
	Total Population	Total White	Total Black	Total Asian	Total American Indian	Total Other	VAP Total	VAP White	VAP Black	VAP Asian	VAP American Indian	VAP Other	Reg Total Dec 2021	Reg White Dec 2021	Reg Black Dec 2021	Reg Other Dec 2021
District 3																
*St. Bernard	15,439	10,489	2,322	584	366	1,678	11,399	8,026	1,510	412	269	1,182	9,477	7,690	1,106	681
*St. Charles	13,739	11,228	1,216	221	303	771	10,160	8,503	788	137	211	521	9,565	8,435	711	419
*St. Martin	28,719	21,432	5,738	318	343	888	21,835	16,886	3,843	225	266	615	19,384	15,522	3,379	483
St. Mary	49,406	26,949	15,991	835	1,670	3,961	37,521	21,594	11,520	593	1,173	2,641	30,210	18,712	9,891	1,607
*Terrebonne	99,607	64,511	19,540	1,653	8,250	5,653	74,929	51,243	13,243	1,177	5,481	3,785	56,158	42,026	9,647	4,485
Vermilion	57,359	44,477	8,810	1,447	623	2,002	43,012	34,363	5,787	1,037	488	1,337	36,769	30,505	4,994	1,270
District 3	776,316	542,530	148,549	19,941	22,310	42,986	591,032	427,829	103,536	14,565	15,545	29,557	481,230	373,253	81,702	26,275
	100.000%	69.885%	19.135%	2.569%	2.874%	5.537%	100.000%	72.387%	17.518%	2.464%	2.630%	5.001%	81.422%	77.562%	16.978%	5.460%
District 4																
Acadia	57,576	44,480	10,864	238	573	1,421	42,943	34,071	7,383	173	400	916	37,678	30,555	6,407	716
Allen	22,750	16,327	4,490	246	947	740	17,510	12,751	3,275	182	646	656	12,201	9,478	2,217	506
Beauregard	36,549	29,529	4,649	402	1,052	917	27,489	22,304	3,495	269	773	648	22,294	18,771	2,369	1,154
Bienville	12,981	6,950	5,600	57	207	167	10,073	5,486	4,284	30	162	111	8,847	4,843	3,917	87
*Bossier	35,260	27,185	4,662	516	1,157	1,740	26,092	20,476	3,339	332	855	1,090	21,637	18,060	2,724	853
*Calcasieu	163,782	96,532	53,708	4,034	2,456	7,052	123,992	76,001	38,299	2,882	1,830	4,980	91,134	59,619	27,264	4,251
De Soto	26,812	15,284	9,973	117	740	698	20,440	11,909	7,425	86	557	463	18,713	11,330	6,810	573
*Evangeline	21,489	16,735	3,261	162	229	1,102	16,332	12,715	2,354	120	181	962	13,289	11,242	1,804	243
Grant	22,169	17,709	3,335	133	644	348	17,527	13,964	2,717	97	507	242	12,688	11,174	1,176	338
*Jefferson Davis	5,044	3,906	832	27	135	144	3,803	2,947	643	20	89	104	3,444	2,699	626	119
*Lafayette	167,783	124,862	24,771	5,585	2,519	10,046	128,004	98,215	16,932	3,998	1,911	6,948	107,767	89,445	11,967	6,355
Natchitoches	37,515	19,361	15,725	255	861	1,313	29,349	16,010	11,415	198	683	1,043	23,107	12,850	9,224	1,033
*Rapides	70,528	55,953	7,847	1,602	2,259	2,867	53,690	43,494	5,420	1,163	1,703	1,910	45,056	38,686	4,246	2,124
Red River	7,620	4,195	3,106	25	171	123	5,714	3,338	2,164	3	116	93	5,631	3,130	2,418	83
Sabine	22,155	15,036	3,861	94	2,723	441	17,064	12,054	2,655	66	1,970	319	14,547	11,023	2,184	1,340
*St. Landry	3,858	3,131	464	18	61	184	2,825	2,328	339	11	47	100	2,184	1,860	250	74
Vernon	48,750	35,087	7,611	1,442	1,600	3,010	36,261	26,765	5,133	1,074	1,160	2,129	24,060	19,182	3,011	1,867
Winn	13,755	8,594	3,727	210	263	961	10,906	6,932	2,695	170	207	902	8,406	5,988	2,292	126
District 4	776,376	540,856	168,486	15,163	18,597	33,274	590,014	421,760	119,967	10,874	13,797	23,616	472,683	359,935	90,906	21,842
	100.000%	69.664%	21.702%	1.953%	2.395%	4.286%	100.000%	71.483%	20.333%	1.843%	2.338%	4.003%	80.114%	76.147%	19.232%	4.621%
District 5																
*Bossier	93,486	53,867	27,889	2,976	2,116	6,638	69,784	42,455	19,101	2,116	1,622	4,490	48,106	32,801	12,114	3,191
Caddo	237,848	103,457	119,304	4,034	3,840	7,213	182,407	85,059	86,359	3,008	2,958	5,023	151,296	73,113	71,249	6,934
Caldwell	9,645	7,646	1,632	51	150	166	7,478	5,969	1,224	46	116	123	6,031	5,124	818	89
Catahoula	8,906	5,776	2,395	46	119	570	6,951	4,557	1,736	33	87	538	6,467	4,639	1,770	58
Claiborne	14,170	7,263	6,360	88	185	274	11,507	6,258	4,824	55	140	230	8,598	4,632	3,820	146

Splits

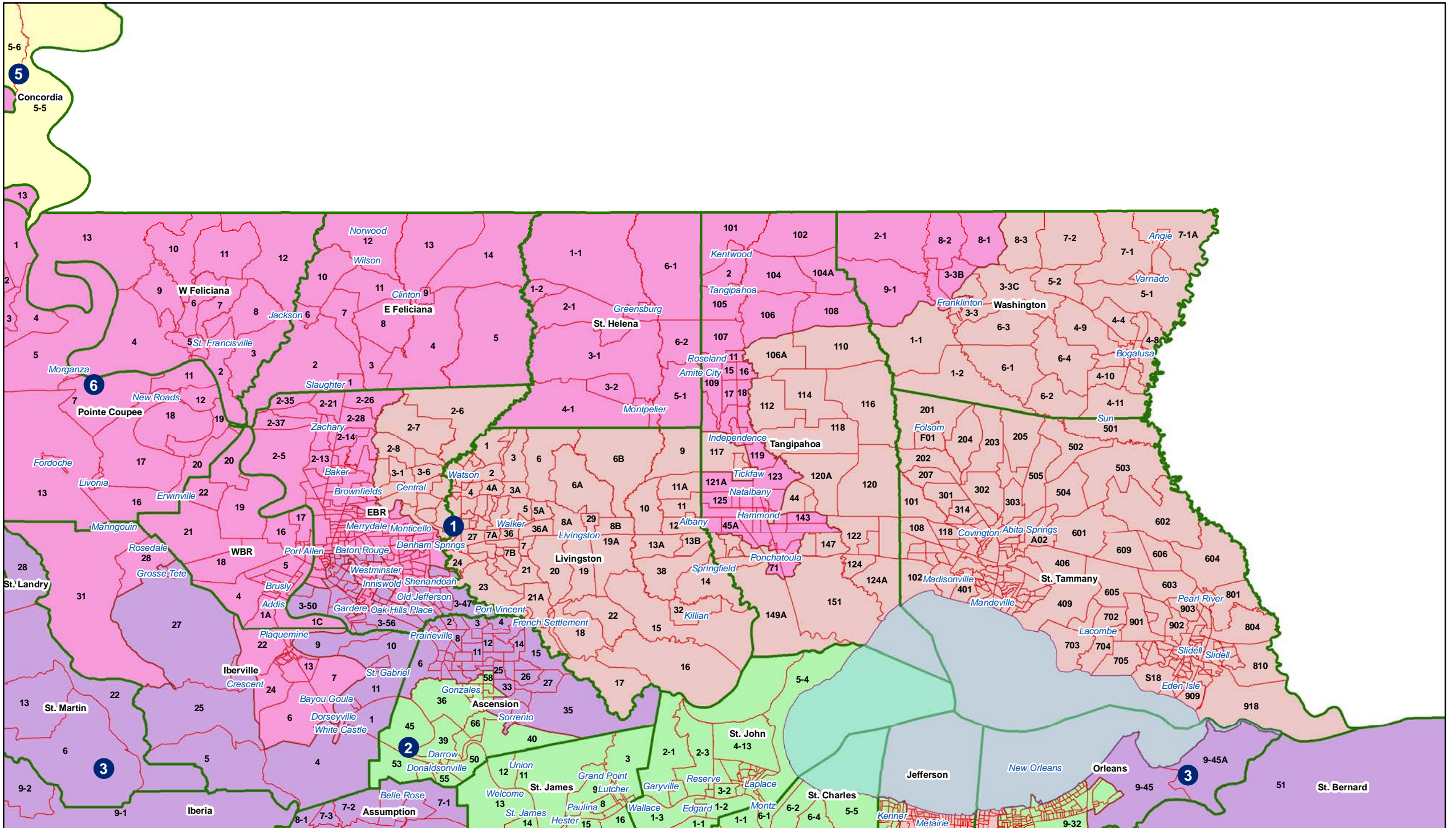
Plan: Senate Bill 3 Engrossed by Ward 2022 2ES

	Total Population	Total White	Total Black	Total Asian	Total American Indian	Total Other	VAP Total	VAP White	VAP Black	VAP Asian	VAP American Indian	VAP Other	Reg Total Dec 2021	Reg White Dec 2021	Reg Black Dec 2021	Reg Other Dec 2021
District 5																
Concordia	18,687	10,275	7,725	122	233	332	14,217	8,108	5,613	100	167	229	11,964	7,222	4,540	202
East Carroll	7,459	2,054	5,272	29	43	61	5,901	1,773	4,043	19	27	39	4,709	1,306	3,359	44
Franklin	19,774	12,492	6,802	70	205	205	15,028	9,901	4,779	44	153	151	13,159	9,015	4,034	110
Jackson	15,031	9,967	4,166	175	255	468	11,783	7,967	3,125	140	174	377	9,449	6,647	2,610	192
La Salle	14,791	11,348	1,422	283	372	1,366	11,563	8,636	1,065	264	271	1,327	8,792	7,978	637	177
Lincoln	48,396	26,034	19,364	892	662	1,444	38,655	21,306	15,119	744	526	960	25,649	15,672	9,016	961
Madison	10,017	3,475	6,363	20	59	100	7,435	2,906	4,391	9	48	81	7,278	2,494	4,674	110
Morehouse	25,629	12,281	12,484	160	370	334	20,062	10,095	9,300	117	279	271	16,922	8,505	8,131	286
Ouachita	160,368	88,545	61,217	2,788	2,661	5,157	120,200	69,974	42,290	2,118	2,059	3,759	99,752	60,515	35,658	3,579
Richland	20,043	11,785	7,603	83	258	314	15,383	9,338	5,546	66	203	230	13,662	8,470	4,961	231
Tensas	4,147	1,744	2,312	23	26	42	3,235	1,446	1,728	12	23	26	3,455	1,503	1,917	35
Union	21,107	14,460	5,224	62	338	1,023	16,632	11,807	3,861	39	254	671	15,221	11,066	3,692	463
Webster	36,967	22,735	12,679	208	687	658	28,753	18,144	9,464	154	558	433	22,737	14,938	7,339	460
West Carroll	9,751	7,894	1,425	27	180	225	7,532	6,223	1,010	20	136	143	7,038	5,913	1,040	85
District 5	776,222	413,098	311,638	12,137	12,759	26,590	594,506	331,922	224,578	9,104	9,801	19,101	480,285	281,553	181,379	17,353
	100.000%	53.219%	40.148%	1.564%	1.644%	3.426%	100.000%	55.832%	37.776%	1.531%	1.649%	3.213%	80.787%	58.622%	37.765%	3.613%
District 6																
Avoyelles	39,693	25,625	11,678	434	767	1,189	30,578	20,269	8,311	379	570	1,049	23,426	16,534	6,294	598
*East Baton Rouge	290,383	75,661	186,865	8,638	2,323	16,896	222,330	64,812	137,215	6,614	1,830	11,859	171,735	51,381	110,969	9,385
East Feliciana	19,539	11,516	7,341	91	262	329	16,183	9,740	5,918	61	198	266	13,600	7,959	5,186	455
*Evangeline	10,861	4,619	5,974	79	51	138	8,076	3,745	4,129	67	36	99	7,264	3,324	3,839	101
*Iberville	17,043	6,930	9,424	103	149	437	13,221	5,738	6,946	78	119	340	12,871	5,277	7,366	228
*Lafayette	73,970	28,501	40,365	869	691	3,544	55,871	23,393	28,985	666	476	2,351	45,726	19,200	24,514	2,012
Pointe Coupee	20,758	12,395	7,504	107	159	593	16,250	10,108	5,502	91	119	430	14,675	9,320	5,121	234
*Rapides	59,495	21,557	34,745	826	843	1,524	45,102	17,879	24,785	623	631	1,184	35,120	14,146	19,529	1,445
St. Helena	10,920	4,527	6,031	39	134	189	8,463	3,805	4,371	28	109	150	8,321	3,628	4,565	128
*St. Landry	78,682	40,480	35,372	481	575	1,774	58,986	31,881	25,158	342	404	1,201	52,298	28,233	22,755	1,310
*St. Martin	23,048	11,827	10,183	279	196	563	17,569	9,392	7,450	182	147	398	15,736	8,412	7,002	322
*Tangipahoa	79,832	39,128	35,174	931	1,156	3,443	60,849	32,115	24,823	709	853	2,349	43,362	24,250	17,529	1,583
*Washington	9,500	4,956	4,212	27	125	180	7,160	3,861	3,086	20	96	97	5,951	2,955	2,872	124
West Baton Rouge	27,199	14,307	11,170	287	326	1,109	20,526	11,146	8,149	209	219	803	17,141	9,937	6,865	339
West Feliciana	15,310	10,883	3,740	89	225	373	12,783	9,283	2,951	56	174	319	7,407	5,092	2,180	135
District 6	776,233	312,912	409,778	13,280	7,982	32,281	593,947	257,167	297,779	10,125	5,981	22,895	474,633	209,648	246,586	18,399
	100.000%	40.312%	52.791%	1.711%	1.028%	4.159%	100.000%	43.298%	50.136%	1.705%	1.007%	3.855%	79.912%	44.171%	51.953%	3.876%

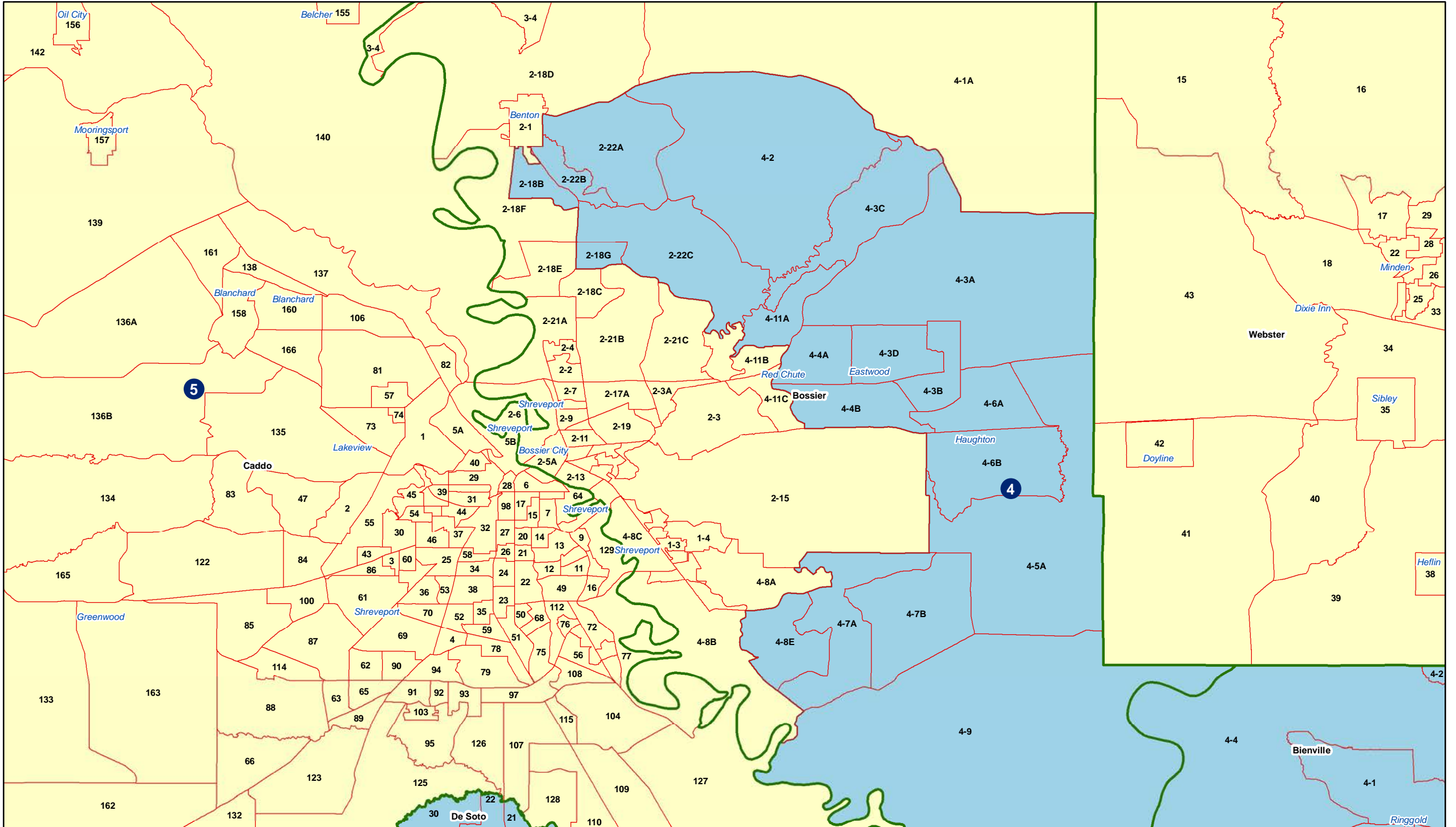
Congress - Statewide



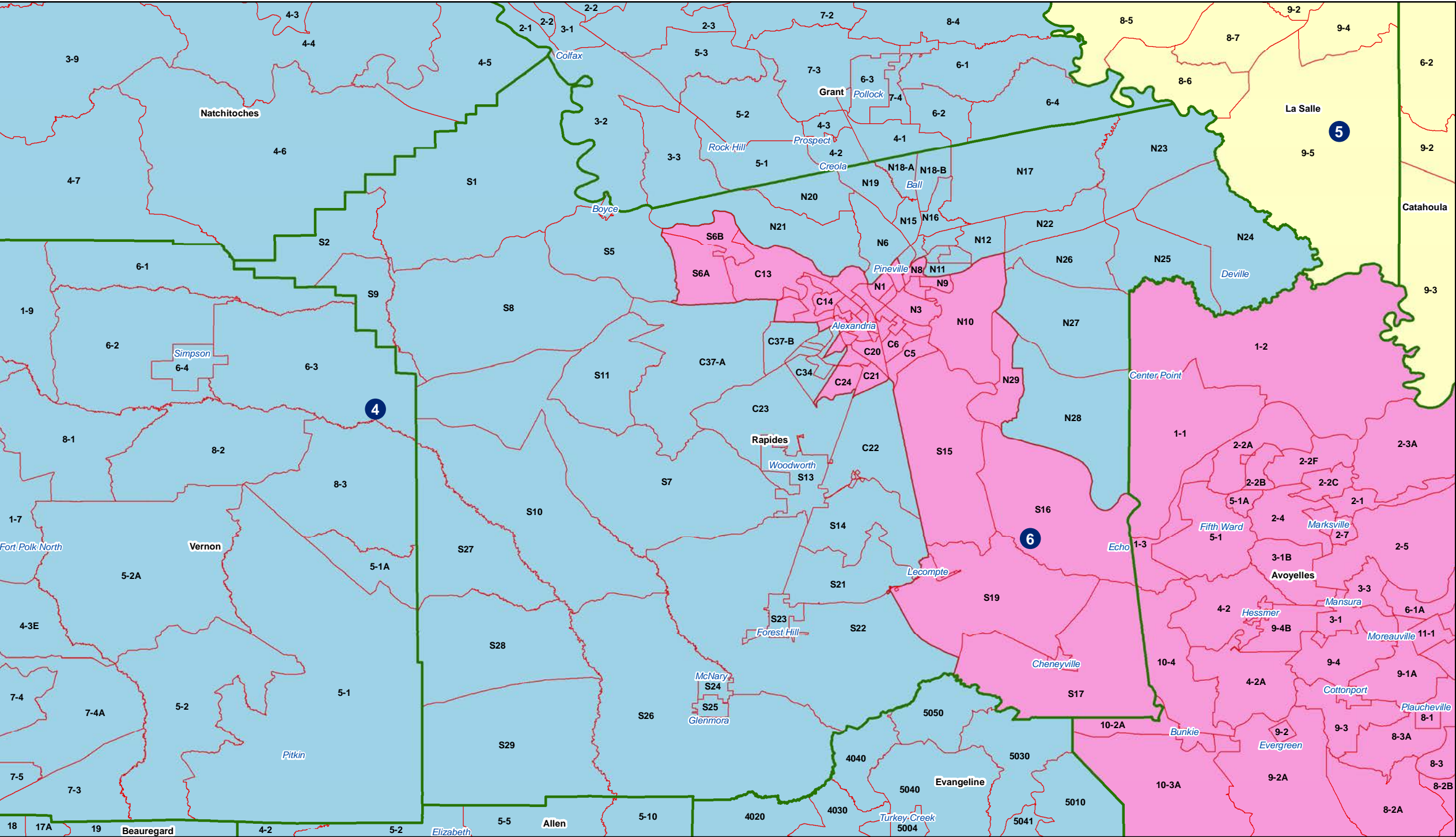
Congress - Florida Parishes



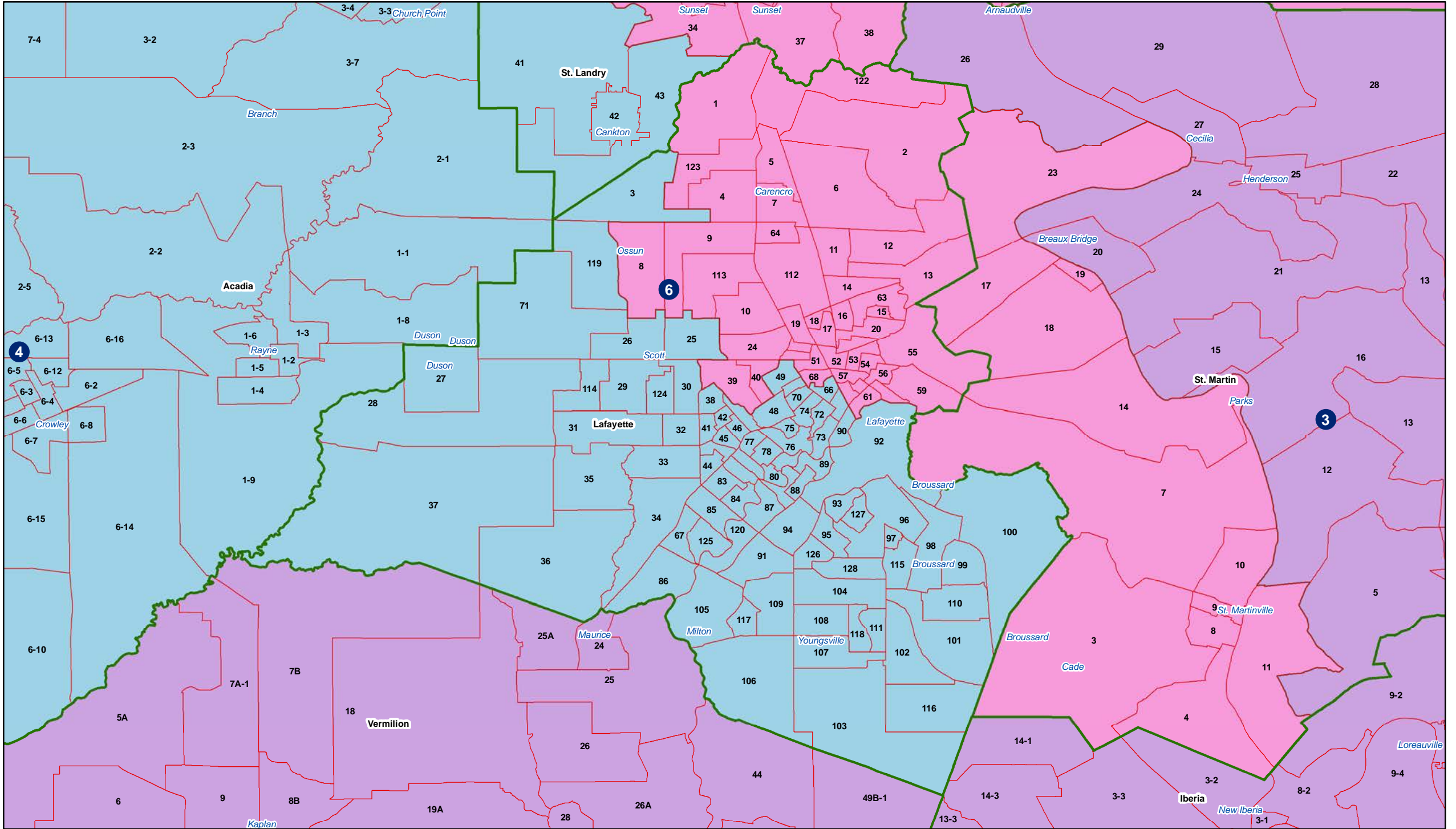
Congress - Shreveport



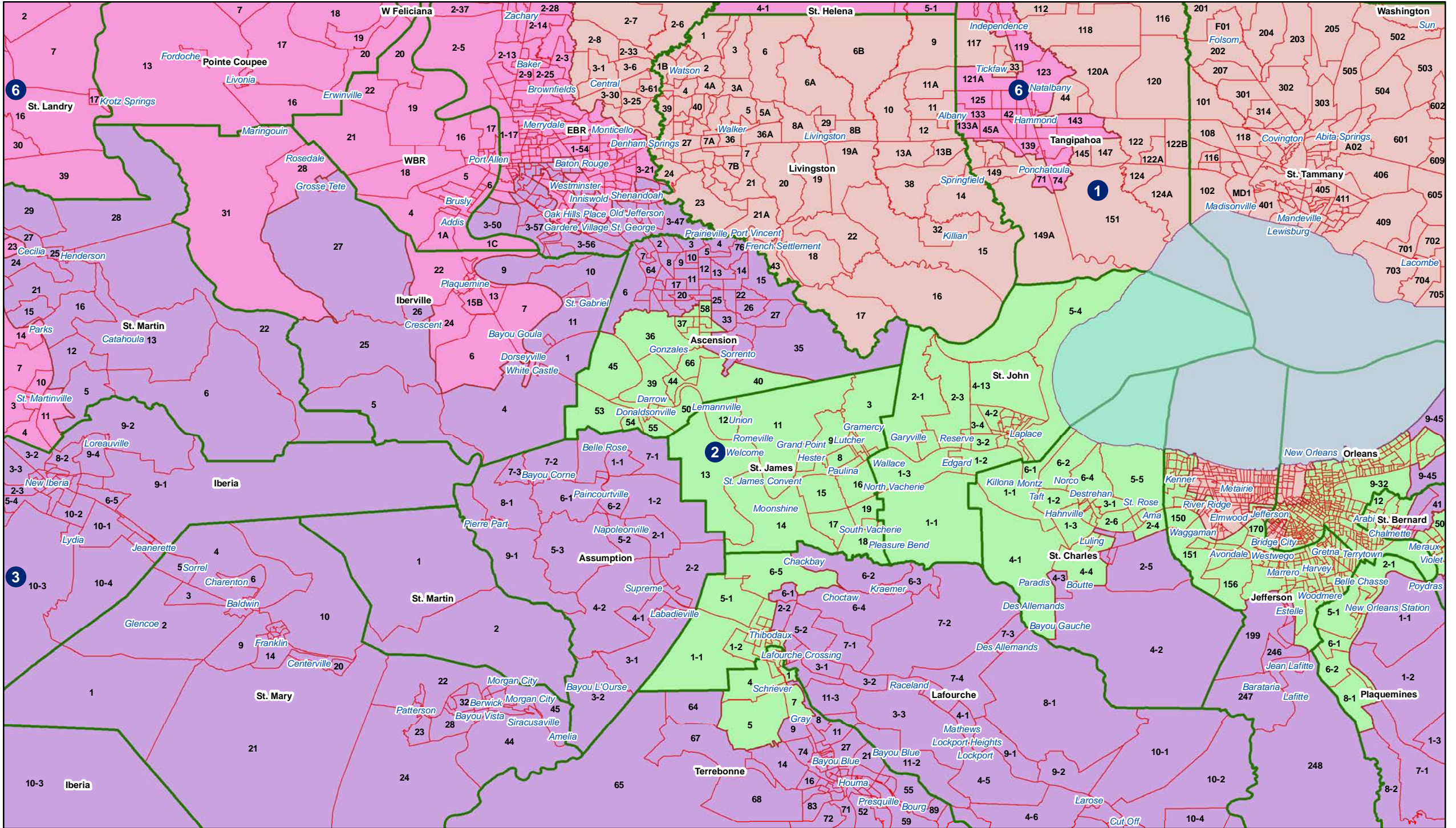
Congress - Rapides



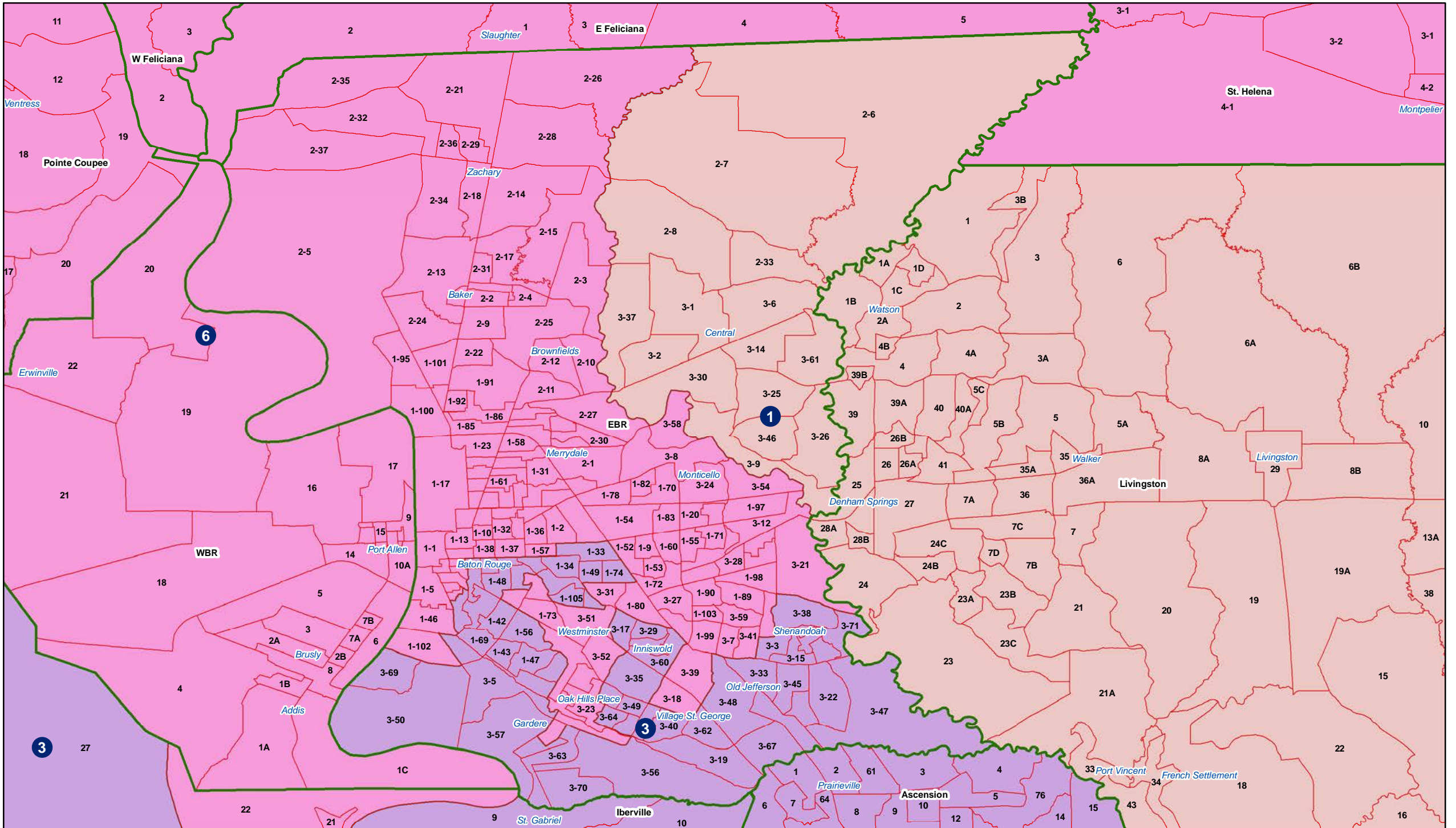
Congress - Lafayette



Congress - River



Congress - Baton Rouge



Congress - Acadiana

