

2024 First Extraordinary Session

SENATE BILL NO. 10

BY SENATOR CARTER

CONGRESS. Provides for redistricting of Louisiana congressional districts. (Item #1)(See Act)

1 AN ACT

2 To enact R.S. 18:1276.1 and to repeal R.S. 18:1276, relative to congressional districts; to  
3 provide for the redistricting of Louisiana's congressional districts; to provide with  
4 respect to positions and offices, other than congressional, which are based upon  
5 congressional districts; to provide for the effectiveness; and to provide for related  
6 matters.

7 Be it enacted by the Legislature of Louisiana:

8 Section 1. R.S. 18:1276.1 is hereby enacted to read as follows:

9 **§1276.1. Congressional districts**

10 **Louisiana shall be divided into six congressional districts, and the**  
11 **qualified electors of each district shall elect one representative to the United**  
12 **States House of Representatives. The districts shall be composed as follows:**

13 **(1) District 1 is composed of Precincts 2-4 (Part) Tract 050600 - Blocks**  
14 **2003, 2016, 2024, 2025; 3-1, 3-2, 5-3, 7-2, 7-3, 8-1 and 9-1 of Assumption Parish;**  
15 **Precincts 1, 2, 3, 4, 5, 7, 8, 9, 10, 11, 12, 13, 14, 15, 16, 17, 18, 19, 20, 21, 22, 23,**  
16 **24, 25, 26, 27, 28, 29, 30, 31, 32, 33, 34, 35, 36, 37, 38, 39, 40, 41, 42, 43, 44, 45, 46,**  
17 **51, 52, 53, 54, 55, 56, 57, 58, 59, 60, 61, 62, 63, 64, 65, 66, 67, 68, 69, 70, 71, 72, 73,**

1 74, 75, 76, 77, 78, 79, 80, 81, 82, 83, 84, 85, 86, 87, 88, 89, 90, 91, 92, 93, 94, 95, 96,  
2 97, 98, 99, 100, 101, 102, 103, 105, 106, 117, 118, 119, 120, 121, 122, 123, 124,  
3 125A, 125B, 126, 127, 128, 129, 130, 132, 134, 136, 138, 246, 247, 248, 1-GI, 1-H,  
4 2-H, 3-H, 4-H, 5-H, 6-H, 7-H, 8-H, 9-H, 1-K, 2-K, 3-K, 4-K, 5-K, 6-KA, 6-KB,  
5 7-KA, 7-KB, 8-K, 9-K, 10-K, 11-K, 12-K, 13-KA, 14-K, 15-K, 16-K, 17-K, 18-K,  
6 19-K, 20-K, 25-K, 27-K, 28-K, 29-K, 34-K, 35-K and 1-L of Jefferson Parish;  
7 Lafourche Parish; Precincts 3-14, 3-19, 3-20, 4-7, 4-8, 4-9, 4-11, 4-14, 4-15, 4-17,  
8 4-17A, 4-18, 4-20, 4-21, 4-22, 4-23, 5-12, 5-13, 5-15, 5-16, 5-17, 5-18, 6-9, 7-17,  
9 7-41, 7-42, 9-45, 9-45A, 10-7, 10-8, 10-9, 11-4, 11-5, 11-8, 11-9, 12-5, 12-6, 12-7,  
10 12-10, 13-3, 13-4, 13-5, 13-6, 13-7, 13-8, 13-9, 13-10, 13-12, 14-1, 14-2, 14-3, 14-4,  
11 14-5, 14-6, 14-7, 14-8, 14-9, 14-10, 14-11, 14-12, 14-13A, 14-14, 14-15, 14-16,  
12 14-17, 14-18A, 14-19, 14-20, 14-21, 16-1, 16-1A, 16-2, 16-3, 16-4, 16-5, 16-7, 16-8,  
13 17-1, 17-17, 17-18, 17-18A, 17-19 and 17-20 of Orleans Parish; Plaquemines  
14 Parish; Precincts 10, 11, 12, 13, 14, 20, 21, 24, 30, 31, 32, 33, 34, 41, 42 (Part)  
15 Tract 030209 - Blocks 2000, 2001, 2002, 2003, 2004, 2005, 2006, 2007, 2008,  
16 2009, 2010, 2011, 2012, 2013, 2014, 2015, 2016, 2018, 2020, 2026, 2027; 42A, 43,  
17 46, 51, 53, 54 and 55 of St. Bernard Parish; Precincts 2-5, 3-1 (Part) Tract  
18 062301 - Blocks 2001, 2002, 2003, 2004, 2005, 2006, 2007, 2008, 2009, 2010, 2012,  
19 2013, 2014, 2015, 2016, 2017, 2019, 2022, 2024, 4001, 4002, 4003, 4004, 4005,  
20 4006, 4007, 4008, 4009, 4010, 4011, 4012, 4013; 4-1, 4-2, 4-3, 4-5, 5-5, 6-1, 6-2,  
21 6-4, 7-1, 7-2 and 7-3 of St. Charles Parish; Precincts 1 and 2 of St. Martin  
22 Parish; St. Mary Parish; Precincts 409, 426, 603, 605, 701, 702, 703, 704, 705,  
23 706, 801, 802, 802A, 803, 804, 805, 806, 807, 808, 809, 810, 811, 812, 813, 814,  
24 815, 815A, 816, 817, 818, 901, 902, 903, 903A, 904, 905, 906, 907, 909, 909A, 910,  
25 911, 913, 914, 915, 916, 917, 918, 921, 922, M09, M09A, M10, P01, S01, S02, S03,  
26 S04, S05, S06, S07, S08, S09, S10, S11, S13, S15, S16, S17, S18, S19, S21, S22,  
27 S23 and S24 of St. Tammany Parish and Terrebonne Parish.

28 (2) District 2 is composed of Precincts 28, 30, 31, 32, 36, 37, 38, 39, 40,  
29 42, 44, 45, 47, 48, 50, 51, 52, 53, 54, 55, 57, 58, 65, 66 and 71 of Ascension Parish;

1           Precincts 1-1, 1-2, 1-3, 2-1, 2-2, 2-3, 2-4 (Part) Tract 050600 - Blocks 2002, 2004,  
2           2005, 2006, 2007, 2008, 2009, 2014; 2-5, 4-1, 4-2, 4-3, 4-4, 5-1, 5-2, 5-5, 6-1, 6-2,  
3           6-3 and 7-1 of Assumption Parish; Precincts 1-1, 1-3 (Part) Tract 030500 -  
4           Blocks 1006, 1007, 1012, 1013, 1014, 1015, 1016, 1017, 1019, 1020, 1021, 1022,  
5           1023, 1024, 1025, 1026, 1027, 1028 and 6005 and 6006; Tract 030601 - Blocks  
6           2013; Tract 031102 - Blocks 1000, 1001, 1002, 1003, 1004, 1005, 1006, 1008,  
7           1009, 1010, 1011, 1012, 1013, 1014, 1015, 1016, 1017, 1018, 1019, 1020, 1021,  
8           1022, 1023, 1024, 1025, 1026, 1033, 1034, 1035, 1036, 1037, 1038, 1039, 1040,  
9           1041, 1042, 1044, 1045, 2000, 2001, 2002, 2003, 2004, 2005, 2006, 2007, 2008,  
10           2009, 2010, 2011, 2012, 2013, 2014, 2015, 2016, 2017, 2018, 2019, 2020, 2021,  
11           2022, 2023, 2024, 2025, 2026, 2027, 2028, 2029, 2031, 2033; 1-8, 2-1, 3-2 (Part)  
12           Tract 030201 - Blocks 5020, 5021, 5022 and 5023; Tract 030500 - Blocks 7000,  
13           7001, 7002; 4-1, 4-2, 5-3, 6-2, 7-1, 7-2, 7-4, 7-5, 8-1, 8-2, 8-3, 9-1, 9-2, 9-4, 9-5,  
14           11-1 (Part) Tract 030101 - Blocks 3000, 3001, 3002, 3003, 3004, 3005, 3006, 3007,  
15           3008, 3009, 3010, 3011, 3012, 3013, 3014, 3015, 3016, 3017, 3018, 3019, 3020,  
16           3021, 3022, 3023, 3024, 3025, 3026, 3027, 3028, 3029, 3030, 3031, 3032, 3033,  
17           3034, 3035, 3036, 3037, 3039, 3040, 3041, 3042, 3043, 3044, 3045, 3046, 3047,  
18           3048, 3049, 3050, 3053, 3054, 3055, 3056, 3057, 3058, 3059, 3060, 3061, 3062,  
19           3067, 3068, 3069, 3070, 3079, 3080, 3081, 3082, 3083 and 3084; Tract 030102 -  
20           Blocks 4000, 4001, 4003; 11-3 and 11-5 of Iberia Parish; Iberville Parish;  
21           Precincts 104, 108, 115, 116, 131, 133, 150, 151, 152, 153, 154, 155, 156, 157A,  
22           157B, 170, 171, 172, 173, 174, 175, 176, 177, 178, 179A, 179B, 180, 181, 182, 183,  
23           184, 185A, 185B, 187, 188, 189, 190, 191, 192, 193A, 193B, 194A, 194B, 195, 196,  
24           197A, 197B, 198, 199, 200, 201, 202, 203, 204, 205, 210, 211, 212, 213A, 213B,  
25           213C, 214A, 214B, 215, 216A, 216B, 216C, 217, 225, 226, 227, 228, 229, 230, 231,  
26           232A, 232B, 234, 235, 236, 237, 238A, 238B, 1-G, 2-G, 3-G, 4-G, 5-G, 6-G, 7-G,  
27           8-G, 9-G, 10-G, 11-G, 12-G, 13-G, 13-KB, 21-K, 22-K, 23-K, 24-K, 26-K, 30-K,  
28           31-K, 33-K, 1-W, 2-W, 3-W, 4-W, 5-W, 6-W and 7-W of Jefferson Parish;  
29           Precincts 1-1, 1-2, 1-5, 1-6, 2-1, 2-2, 2-4, 2-6, 2-7, 3-1, 3-8, 3-9, 3-12, 3-15, 3-18,

1 4-2, 4-3, 4-6, 5-1, 5-2, 5-3, 5-5, 5-7, 5-8, 5-9, 5-10, 5-11, 6-1, 6-2, 6-4, 6-6, 6-7, 6-8,  
2 7-1, 7-2, 7-4, 7-5, 7-6, 7-7, 7-8, 7-9A, 7-10, 7-11, 7-12, 7-13, 7-14, 7-15, 7-16, 7-18,  
3 7-19, 7-20, 7-21, 7-23, 7-24, 7-25, 7-25A, 7-26, 7-27, 7-27B, 7-28, 7-28A, 7-29,  
4 7-30, 7-32, 7-33, 7-35, 7-37, 7-37A, 7-40, 8-1, 8-2, 8-4, 8-6, 8-7, 8-8, 8-9, 8-12,  
5 8-13, 8-14, 8-15, 8-19, 8-20, 8-21, 8-22, 8-23, 8-24, 8-25, 8-26, 8-27, 8-28, 8-30, 9-1,  
6 9-3, 9-4, 9-5, 9-6, 9-7, 9-8, 9-9, 9-10, 9-11, 9-12, 9-13, 9-14, 9-15, 9-16, 9-17, 9-19,  
7 9-21, 9-23, 9-25, 9-26, 9-28, 9-28C, 9-29, 9-30, 9-30A, 9-31, 9-31A, 9-31B, 9-31D,  
8 9-32, 9-33, 9-34A, 9-35, 9-35A, 9-36, 9-36B, 9-37, 9-38, 9-38A, 9-39, 9-39B, 9-40,  
9 9-40A, 9-40C, 9-41, 9-41A, 9-41B, 9-41C, 9-41D, 9-42, 9-42C, 9-43A, 9-43B,  
10 9-43C, 9-43E, 9-43F, 9-43G, 9-43H, 9-43I, 9-43J, 9-43K, 9-43L, 9-43M, 9-43N,  
11 9-44, 9-44A, 9-44B, 9-44D, 9-44E, 9-44F, 9-44G, 9-44I, 9-44J, 9-44L, 9-44M,  
12 9-44N, 9-44O, 9-44P, 9-44Q, 10-3, 10-6, 10-11, 10-12, 10-13, 10-14, 11-2, 11-3,  
13 11-10, 11-11, 11-12, 11-13, 11-14, 11-17, 12-1, 12-2, 12-3, 12-4, 12-9, 12-11, 12-12,  
14 12-13, 12-14, 12-16, 12-17, 12-19, 13-1, 13-2, 13-11, 13-13, 13-14, 13-15, 13-16,  
15 14-23, 14-24A, 14-25, 14-26, 15-1, 15-2, 15-3, 15-5, 15-6, 15-8, 15-9, 15-10, 15-11,  
16 15-12, 15-12A, 15-13, 15-13A, 15-13B, 15-14, 15-14A, 15-14B, 15-14C, 15-14D,  
17 15-14E, 15-14F, 15-14G, 15-15, 15-15A, 15-15B, 15-16, 15-17, 15-17A, 15-17B,  
18 15-18, 15-18A, 15-18B, 15-18C, 15-18D, 15-18E, 15-18F, 15-19, 15-19A, 15-19B,  
19 15-19C, 16-6, 16-9, 17-2, 17-3, 17-4, 17-5, 17-6, 17-7, 17-8, 17-9, 17-10, 17-11,  
20 17-12, 17-13, 17-13A, 17-14, 17-15 and 17-16 of Orleans Parish; Precincts 15, 22,  
21 23, 25, 40, 42 (Part) Tract 030209 - Blocks 1000, 1001, 1008, 1009, 1010; 44, 45,  
22 50 and 52 of St. Bernard Parish; Precincts 1-1, 1-2, 1-3, 1-4, 1-5, 1-6, 2-1, 2-3,  
23 2-4, 2-6, 3-1 (Part) Tract 062301 - Blocks 4014, 4015, 4016, 4017, 4018, 4019,  
24 4020, 4021; 3-2, 3-3, 4-4, 5-1, 5-3, 5-4, 6-3, 6-6, 6-8, 7-4, 7-5 and 7-6 of St. Charles  
25 Parish; St. James Parish; St. John the Baptist Parish and Precincts 3, 4, 5, 6, 7,  
26 8, 9, 10, 11, 12, 13, 14, 15, 16, 17, 18, 19, 20, 21, 22, 23, 24, 25, 26, 27, 28, 29, 30,  
27 31, 32, 33, 34, 35, 36, 37, 38, 39, 40, 41, 42 and 43 of St. Martin Parish.

28 (3) District 3 is composed of Acadia Parish; Allen Parish; Beauregard  
29 Parish; Calcasieu Parish; Cameron Parish; Evangeline Parish; Precincts 1-3

1 (Part) Tract 030402 - Blocks 9000, 9001, 9003, 9004, 9009, 9010 and 9011; Tract  
2 030500 - Blocks 1029, 1030, 1031, 1032, 1033, 1034, 1035, 1036, 1037, 1038, 3009,  
3 3010, 3012, 4010, 4011, 5004, 5005, 5006, 5007, 5008, 5009, 5010, 5011, 5012,  
4 6000, 6001, 6007; 1-7, 2-2, 2-3, 3-2 (Part) Tract 030301 - Blocks 2000, 2001,  
5 2002, 2003, 2004, 2005, 2006, 2007, 5000, 5001, 5002, 5003, 5004, 5005, 5006,  
6 5007, 5008, 5009, 5010, 5011, 5012, 5013, 5014, 5015, 5016 and 5017; Tract  
7 030500 - Blocks 2007, 2008, 2009, 2010, 2011, 2012, 2013, 3000, 3001, 3002, 3003,  
8 3004, 3005, 3006, 3007, 3008, 3011, 4000, 4001, 4002, 4003, 4004, 4005, 4006,  
9 4007, 4008, 4009, 5000, 5001, 5002, 5003, 6002, 6003, 6004; 3-3, 3-4, 3-5, 4-3, 5-1,  
10 5-2, 5-5, 6-1, 6-4, 6-5, 10-1, 10-2, 10-3, 10-4, 11-1 (Part) Tract 030101 - Blocks  
11 1000, 1001, 1002, 1003, 1023, 2000, 2001, 2002, 2003, 2004, 2005, 2006, 2007,  
12 2008, 2009, 2010, 2011, 2012, 2013, 2014, 2018, 2019, 2020, 2021, 2022, 2027,  
13 2028, 2029, 2030 and 2031; Tract 030102 - Blocks 1008, 1009, 1010, 1011, 1012,  
14 1013, 1014, 1015, 1016, 1017, 1018, 1019, 4002, 4007, 4008, 4009, 4010, 4011,  
15 4012 and 4013; Tract 031302 - Blocks 3008, 3009, 3010, 3011, 3012; 11-4, 11-6,  
16 12-1, 12-2, 12-3, 12-4, 13-1, 13-2, 13-3, 13-4, 13-5, 14-1, 14-3, 14-4 and 14-5 of  
17 Iberia Parish; Jefferson Davis Parish; Precincts 3, 8, 25, 26, 27, 28, 29, 30, 31,  
18 32, 33, 34, 35, 36, 37, 38, 39, 40, 41, 42, 43, 44, 45, 46, 47, 48, 49, 65, 66, 67, 69, 70,  
19 71, 72, 73, 74, 75, 76, 77, 78, 79, 80, 81, 82, 83, 84, 85, 86, 87, 88, 89, 90, 91, 92, 93,  
20 94, 95, 96, 97, 98, 99, 100, 101, 102, 103, 104, 105, 106, 107, 108, 109, 110, 111,  
21 114, 115, 116, 117, 118, 119, 120, 121, 124, 125, 126, 127, 128, 130, 131, 133, 134,  
22 135 and 136 of Lafayette Parish; Precincts C22, C23, C31, C32, C33, C34, C35,  
23 C36, C37-A, C37-B, C41, C42, N6, N7, N11, N12, N13-A, N13-B, N14-A, N14-B,  
24 N15, N16, N17, N18-A, N18-B, N19, N20, N21, N22, N23, N24, N25, N26, S1, S2,  
25 S4, S5, S6A, S6B, S7, S8, S9, S10, S11, S13, S14, S21, S22, S23, S24, S25, S26,  
26 S27, S28 and S29 of Rapides Parish; Vermilion Parish; Precincts 1-1, 1-1A  
27 (Part) Tract 950400 - Blocks 2008, 2009, 2020, 2021, 2022, 2023, 2024, 2025,  
28 2031, 2032, 2033, 2034, 2035, 2044, 2046, 2047, 2048, 2049, 2050 and 2051; Tract  
29 950501 - Blocks 1000, 1001, 1002, 1003, 1004, 1005, 1006, 1007, 1019, 1020, 1021,

1 1022, 1023, 1024, 1025, 1026, 1027, 1029, 1030, 1031, 1032, 1033, 1034, 1035,  
 2 1036, 1042, 1043, 1055, 1061, 1062, 1063, 1064; 1-1B, 1-4, 1-5, 1-6A, 1-7, 1-7B,  
 3 1-8, 1-8A, 1-9, 4-1, 4-2, 4-3, 4-3A, 4-3B, 4-3C, 4-3G, 4-3K, 4-3L, 4-3N, 5-1, 5-2,  
 4 5-2A, 6-1, 6-2, 6-3, 6-4, 7-1, 7-2 (Part) Tract 950901 - Blocks 3034 and 3036;  
 5 Tract 950902 - Blocks 1047, 1048, 1049, 1050, 1051, 1052, 1053, 1054, 1055,  
 6 1056, 1057, 1058, 1059, 2000, 2001, 2002, 2031, 3000, 3001, 3002, 3006, 3011,  
 7 3012, 3013, 3014, 3016, 3017, 3028, 3029, 3030, 3032, 3033, 3035, 3036, 3037,  
 8 3038, 3039, 3040, 3041, 3060, 3061, 3062, 3063, 3064, 3065, 3066, 3067, 3068,  
 9 3069, 3070, 3071, 3072, 3073, 3074, 3075, 3076, 3077, 3078, 3079, 3080, 3081,  
 10 3082, 3083, 3084 and 7-2B, 7-3, 7-4, 7-4A, 7-5, 7-5A, 7-5D, 8-1, 8-2 and 8-3 of  
 11 Vernon Parish.

12 (4) District 4 is composed of Bienville Parish; Bossier Parish; Caddo  
 13 Parish; Caldwell Parish; Claiborne Parish; De Soto Parish; Grant Parish;  
 14 Jackson Parish; La Salle Parish; Lincoln Parish; Natchitoches Parish; Precincts  
 15 1, 1A, 2, 4, 6, 7, 25, 31, 32, 33, 34, 35, 36, 37, 38, 39, 40, 41, 42, 43, 44, 44A, 45, 46,  
 16 48, 49, 50, 51, 51A, 52, 52A, 53, 54, 55, 56, 56A, 57, 58, 61, 64, 71, 75, 76, 77 and  
 17 78 of Ouachita Parish; Red River Parish; Sabine Parish; Union Parish;  
 18 Precincts 1-1A (Part) Tract 950501 - Blocks 1008, 1010, 1012, 1013, 1015, 1016,  
 19 1017, 1018, 1028, 1037, 1109, 1110, 1111; 1-2, 1-3, 1-3C, 1-4B, 1-4C, 1-5A, 1-6,  
 20 1-6B, 2-1, 2-1A, 2-2, 2-2A, 2-3, 2-4, 3-1, 3-2, 3-3, 3-4, 3-5, 7-2 (Part) Tract 950901  
 21 - Blocks 3015 and 3031; Tract 950902 - Blocks 3003, 3004, 3005, 3018, 3019,  
 22 3020, 3021, 3022, 3023, 3024, 3025, 3026, 3027, 3042, 3043, 3044, 3045, 3046,  
 23 3047, 3048, 3049, 3050, 3051, 3052, 3053, 3054, 3055, 3056, 3057, 3058 and 3059  
 24 of Vernon Parish; Webster Parish and Winn Parish.

25 (5) District 5 is composed of Avoyelles Parish; Catahoula Parish;  
 26 Concordia Parish; Precincts 1-1, 1-2, 1-3, 1-4, 1-5, 1-6, 1-7, 1-9, 1-10, 1-11, 1-13,  
 27 1-14, 1-15, 1-16, 1-17, 1-18, 1-19, 1-20, 1-21, 1-22, 1-23, 1-24, 1-25, 1-26, 1-27,  
 28 1-28, 1-29, 1-30, 1-31, 1-32, 1-33, 1-36, 1-37, 1-38, 1-45, 1-49, 1-50, 1-51, 1-52,  
 29 1-53, 1-54, 1-55, 1-57, 1-58, 1-60, 1-61, 1-62, 1-63, 1-67, 1-68, 1-70, 1-71, 1-72,

1 1-74, 1-77, 1-78, 1-81, 1-82, 1-83, 1-84, 1-85, 1-86, 1-87, 1-88, 1-91, 1-92, 1-93,  
2 1-94, 1-95, 1-96, 1-97, 1-100, 1-101, 1-104, 2-1, 2-2, 2-3, 2-4, 2-5, 2-6, 2-7, 2-9,  
3 2-10, 2-11, 2-12, 2-13, 2-14, 2-15, 2-16, 2-17, 2-18, 2-19, 2-20, 2-21, 2-22, 2-23,  
4 2-24, 2-25, 2-26, 2-27, 2-28, 2-29, 2-30, 2-31, 2-32, 2-34, 2-35, 2-36, 2-37, 2-38, 3-8,  
5 3-24, 3-28, 3-32, 3-42, 3-54 and 3-72 of East Baton Rouge Parish; East Carroll  
6 Parish; East Feliciana Parish; Franklin Parish; Precincts 1, 2, 4, 5, 6, 7, 9, 10,  
7 11, 12, 13, 14, 15, 16, 17, 18, 19, 20, 21, 22, 23, 24, 50, 51, 52, 53, 54, 55, 56, 57, 58,  
8 59, 60, 61, 63, 64, 68, 112, 113, 122, 123 and 129 of Lafayette Parish; Madison  
9 Parish; Morehouse Parish; Precincts 3, 5, 8, 9, 9A, 10, 11, 12, 13, 14, 15, 16, 17,  
10 18, 19, 20, 21, 22, 23, 24, 26, 27, 28, 30, 47, 59, 60, 62, 63, 65, 65A, 66, 67, 68, 69,  
11 70, 72, 73, 74 and 79 of Ouachita Parish; Pointe Coupee Parish; Precincts C1,  
12 C2, C3, C4, C5, C6, C7, C8, C9, C10, C11-A, C11-B, C13, C14, C15, C17, C18,  
13 C19, C20, C21, C24, C25, C26, C27, C28, C30, C38-A, C38-B, C39, C40, N1, N2,  
14 N3, N4, N5, N8, N9, N10, N27, N28, N29, S15, S16, S17, S18, S19 and S20 of  
15 Rapides Parish; Richland Parish; St. Helena Parish; St. Landry Parish;  
16 Precincts 2, 6, 11, 15, 16, 17, 28, 101, 102, 104 (Part) Tract 953200 - Blocks 2007,  
17 2008, 2009, 2010, 2011, 2012, 2013, 2014, 2015, 2016, 2017, 2018, 2019, 2020,  
18 2021, 2022, 2023, 2024, 2025, 2029, 2030, 2031, 2033 and 2034; Tract 953501 -  
19 Blocks 1004, 1005, 2000, 2002, 2003, 2004; 105, 106, 106A, 107, 109, 111A and  
20 115B of Tangipahoa Parish; Tensas Parish; West Baton Rouge Parish; West  
21 Carroll Parish and West Feliciana Parish.

22 (6) District 6 is composed of Precincts 1, 2, 3, 4, 5, 6, 7, 8, 9, 10, 11, 12,  
23 13, 14, 15, 16, 17, 18, 19, 20, 21, 22, 23, 24, 25, 26, 27, 33, 34, 35, 41, 43, 61, 62, 63,  
24 64, 68, 69, 72, 73, 76, 77 and 78 of Ascension Parish; Precincts 1-8, 1-12, 1-34,  
25 1-35, 1-39, 1-40, 1-41, 1-42, 1-43, 1-44, 1-46, 1-47, 1-48, 1-56, 1-59, 1-64, 1-65,  
26 1-66, 1-69, 1-73, 1-75, 1-76, 1-79, 1-80, 1-89, 1-90, 1-98, 1-99, 1-102, 1-103, 1-105,  
27 1-107, 2-8, 2-33, 3-1, 3-2, 3-3, 3-4, 3-5, 3-6, 3-7, 3-9, 3-10, 3-11, 3-12, 3-13, 3-14,  
28 3-15, 3-16, 3-17, 3-18, 3-19, 3-20, 3-21, 3-22, 3-23, 3-25, 3-26, 3-27, 3-29, 3-30,  
29 3-31, 3-33, 3-34, 3-35, 3-36, 3-37, 3-38, 3-39, 3-40, 3-41, 3-43, 3-44, 3-45, 3-46,

1           3-47, 3-48, 3-49, 3-50, 3-51, 3-52, 3-53, 3-55, 3-56, 3-57, 3-58, 3-59, 3-60, 3-61,  
2           3-62, 3-63, 3-64, 3-65, 3-66, 3-67, 3-68, 3-69, 3-70, 3-71, 3-73, 3-74, 3-75 and 3-76  
3           of East Baton Rouge Parish; Livingston Parish; Precincts 101, 102, 103, 104,  
4           105, 106, 106A, 107, 108, 110, 111, 112, 113, 114, 115, 116, 118, 201, 202, 203,  
5           204, 205, 206, 207, 301, 302, 303, 304, 305, 306, 307, 308, 309, 310, 312, 312A,  
6           313, 314, 401, 402, 403, 404, 405, 406, 407, 408, 410, 411, 412, 413, 414, 415, 416,  
7           417, 418, 419, 420, 421, 422, 427, 429, 430, 501, 502, 503, 504, 505, 602, 604, 606,  
8           609, A01, A02, A02A, A03, A04, C01, C02, C03, C04, C06, C07, C08, C09, C11,  
9           F01, M01, M02, M04, M06, M07, M08, M11, M12 and MD1 of St. Tammany  
10           Parish; Precincts 33, 40A, 41, 42, 43, 44, 45A, 45B, 46, 47, 49, 70, 70A, 71, 72,  
11           72A, 73, 74, 104 (Part) Tract 953200 - Blocks 2001, 2005, 2006, 2026, 2027, 2028,  
12           2032, 2035, 2036, 2037 and 2038; Tract 953501 - Blocks 1001, 1002, 1003; 108,  
13           110, 112, 114, 116, 117, 118, 118A, 119, 120, 120A, 120B, 121, 121A, 122A, 122B,  
14           122C, 123, 124, 125, 127, 129A, 133, 133A, 137, 137A, 137B, 137C, 137D, 139,  
15           141, 141A, 143, 143A, 145, 147, 149, 149A and 151 of Tangipahoa Parish and  
16           Washington Parish.

17           Section 2. R.S. 18:1276 is hereby repealed.

18           Section 3.(A) The precincts referenced in this Act are those contained in the file  
19           named "2024 Precinct Shapefiles (1-10-2024)" available on the website of the Legislature  
20           of Louisiana on the effective date of this Section. The 2024 Precinct Shapefiles are based  
21           upon those Voting Districts (VTDs) contained in the 2020 Census Redistricting TIGER/Line  
22           Shapefiles for the State of Louisiana as those files have been modified and validated through  
23           the data verification program of the Louisiana House of Representatives and the Louisiana  
24           Senate to represent precinct changes submitted through January 10, 2024, to the Legislature  
25           of Louisiana by parish governing authorities pursuant to the provisions of R.S. 18:532 and  
26           532.1.

27           (B) When a precinct referenced in this Act has been subdivided by action of the  
28           parish governing authority on a nongeographic basis or subdivided by action of the parish  
29           governing authority on a geographic basis in accordance with the provisions of R.S.



1 18:532.1, the enumeration in this Act of the general precinct designation shall include all  
2 nongeographic and all geographic subdivisions thereof, however such subdivisions may be  
3 designated.

4 (C) The territorial limits of the districts as provided in this Act shall continue in  
5 effect until changed by law regardless of any subsequent change made to the precincts by  
6 the parish governing authority.

7 Section 4. The provisions of this Act shall not reduce the term of office of any  
8 person holding any position or office on the effective date of this Section for which the  
9 appointment or election is based upon a congressional district as composed pursuant to R.S.  
10 18:1276. Any position or office that is filled by appointment or election based upon a  
11 congressional district and that is to be filled after January 3, 2025, shall be appointed or  
12 elected from a district as it is described in Section 1 of this Act.

13 Section 5.(A) Solely for the purposes of qualifying for election and the conduct of  
14 the election of representatives to the United States Congress at the regularly scheduled  
15 election for representatives to the congress in 2024, the provisions of Section 1 of this Act  
16 shall become effective upon signature of this Act by the governor or, if not signed by the  
17 governor, upon expiration of the time for bills to become law without signature by the  
18 governor, as provided in Article III, Section 18 of the Constitution of Louisiana. If this Act  
19 is vetoed by the governor and subsequently approved by the legislature, the provisions of  
20 Section 1 of this Act shall become effective on the day following such approval for the  
21 purposes established in this Subsection.

22 (B) For subsequent elections of representatives to the United States Congress and  
23 for all other purposes, the provisions of Section 1 of this Act shall become effective at noon  
24 on January 3, 2025.

25 (C) The provisions of Section 2 of this Act shall become effective at noon on January  
26 3, 2025.

27 (D) The provisions of this Section and Sections 3 and 4 of this Act shall become  
28 effective upon signature of this Act by the governor or, if not signed by the governor, upon  
29 expiration of the time for bills to become law without signature by the governor, as provided

1 in Article III, Section 18 of the Constitution of Louisiana. If this Act is vetoed by the  
 2 governor and subsequently approved by the legislature, the provisions of this Section and  
 3 Sections 3 and 4 of this Act shall become effective on the day following such approval.

---

The original instrument and the following digest, which constitutes no part  
 of the legislative instrument, were prepared by J. W. Wiley.

---

## DIGEST

SB 10 Original

2024 First Extraordinary Session

Carter

Present U.S. Constitution (14th Amendment) provides that representatives in congress shall be apportioned among the several states according to their respective numbers, counting the whole number of persons in each state. The U.S. Supreme Court has held that the population of congressional districts in the same state must be as nearly equal in population as practicable.

Present law provides for six congressional districts based upon the 2020 federal decennial census.

Proposed law redraws district boundaries for the congressional districts based upon the 2020 federal decennial census.

Proposed law provides that the new districts become effective upon signature of governor or lapse of time for gubernatorial action for election purposes only for the regular congressional elections in 2024. Retains present law districts based upon the 2020 census until noon on January 3, 2025, at which time present law is repealed and the new districts based upon the 2020 census, as established by proposed law, become effective for all other purposes.

Proposed law specifies that precincts referenced in district descriptions are those precincts identified as Voting Districts (VTDs) contained in the file named "2024 Precinct Shapefiles (1-10-2024)" available on the La. Legislature's website. Specifies that the 2024 Precinct Shapefiles are based upon those Voting Districts (VTDs) contained in the 2020 Census Redistricting TIGER/Line Shapefiles for the State of Louisiana as those files have been modified and validated through the data verification program of the La. legislature. Also specifies that if any such precinct has been subdivided by action of the parish governing authority on a nongeographic basis or subdivided by action of the parish governing authority on a geographic basis in accordance with present law, the enumeration of the general precinct designation shall include all nongeographic and all geographic subdivisions thereof. Further provides that the territorial limits of the districts as enacted shall continue in effect until changed by law regardless of any subsequent change made to the precincts by the parish governing authority.

Proposed law specifies that proposed law does not reduce the term of office of any person holding any position or office on the effective date of proposed law for which the appointment or election is based upon a congressional district as composed pursuant to present law. Specifies that any position or office filled after Jan. 1, 2025, for which the appointment or election is based upon a congressional district shall be appointed or elected from a district as it is described in proposed law.

Population data in the summaries accompanying this digest are derived from 2020 Census Redistricting Data (Public Law 94-171), Summary File for Louisiana. Population data, statistical information, and maps are supplied for purposes of information and analysis and comprise no part of proposed law.

Effective upon signature of governor or lapse of time for gubernatorial action for election purposes only for the regular congressional elections in 2024; effective for all other purposes at noon on January 3, 2025.

(Adds R.S. 18:1276.1; repeals R.S. 18:1276)

# Plan Statistics

Plan: SLS 241ES-26 (Carter)

<u>Districts:</u>	<u># of Members</u>	<u>Actual Population</u>	<u>Ideal Population</u>	<u>Absolute Deviation</u>	<u>Relative Deviation</u>
District 1	1	776,308	776,292	16	0.002%
District 2	1	776,290	776,292	-2	0.000%
District 3	1	776,259	776,292	-33	-0.004%
District 4	1	776,267	776,292	-25	-0.003%
District 5	1	776,310	776,292	18	0.002%
District 6	1	776,323	776,292	31	0.004%
<b>Grand Total:</b>	<b>6</b>	<b>4,657,757</b>	<b>4,657,752</b>		

Ideal Population Per Member: 776292  
 Number of Districts for Plan Type: 6

Range of District Populations: 776,259 to 776,323

Absolute Mean Deviation: 11  
 Absolute Range: -33 to 31  
 Absolute Overall Range: 64

Relative Mean Deviation: 0.00%  
 Relative Range: 0.00% to 0.00%  
 Relative Overall Range: 0.00%

<b><i>Ideal - Actual:</i></b>	<b>-5</b>
<b><i>Remainder:</i></b>	<b>5</b>
<b><i>Unassigned Population:</i></b>	<b>0</b>

# Total Population

Plan: SLS 241ES-26 (Carter)

	Total Population	Total White	Total Black	Total Asian	Total American Indian	Total Other	Total Hispanic	VAP Total	VAP White	VAP Black	VAP Asian	VAP American Indian	VAP Other	VAP Hispanic Total
District 1	776,308	519,275	135,044	24,124	24,564	73,301	92,096	605,534	421,990	96,018	17,950	17,289	52,287	64,922
	100.000%	66.890%	17.396%	3.108%	3.164%	9.442%	11.863%	100.000%	69.689%	15.857%	2.964%	2.855%	8.635%	10.721%
District 2	776,290	261,442	427,682	24,282	9,056	53,828	69,406	597,640	217,291	316,127	19,194	6,959	38,069	48,070
	100.000%	33.678%	55.093%	3.128%	1.167%	6.934%	8.941%	100.000%	36.358%	52.896%	3.212%	1.164%	6.370%	8.043%
District 3	776,259	554,034	156,534	17,529	13,825	34,337	42,248	586,624	430,849	108,925	12,666	10,174	24,010	28,951
	100.000%	71.372%	20.165%	2.258%	1.781%	4.423%	5.443%	100.000%	73.446%	18.568%	2.159%	1.734%	4.093%	4.935%
District 4	776,267	455,421	261,925	12,007	18,015	28,899	34,593	596,355	362,929	190,266	8,851	13,732	20,577	23,991
	100.000%	58.668%	33.742%	1.547%	2.321%	3.723%	4.456%	100.000%	60.858%	31.905%	1.484%	2.303%	3.450%	4.023%
District 5	776,310	310,477	424,046	9,671	7,851	24,265	28,798	590,113	252,499	306,739	7,398	5,835	17,642	20,411
	100.000%	39.994%	54.623%	1.246%	1.011%	3.126%	3.710%	100.000%	42.788%	51.980%	1.254%	0.989%	2.990%	3.459%
District 6	776,323	557,003	137,888	19,675	13,749	48,008	55,408	594,282	438,953	97,694	14,357	10,251	33,027	37,317
	100.000%	71.749%	17.762%	2.534%	1.771%	6.184%	7.137%	100.000%	73.863%	16.439%	2.416%	1.725%	5.557%	6.279%
Grand Total	4,657,757	2,657,652	1,543,119	107,288	87,060	262,638	322,549	3,570,548	2,124,511	1,115,769	80,416	64,240	185,612	223,662
	100.000%	57.059%	33.130%	2.303%	1.869%	5.639%	6.925%	100.000%	59.501%	31.249%	2.252%	1.799%	5.198%	6.264%

# Voter Registration

Plan: SLS 241ES-26 (Carter)

	Reg Total Dec 2023	Reg White Dec 2023	Reg Black Dec 2023	Reg Other Dec 2023	Reg Dem Total Dec 2023	Reg Rep Total Dec 2023	Reg Other Total Dec 2023
District 1	457,746	350,906	64,457	42,382	139,716	178,063	139,966
	75.594%	76.660%	14.081%	9.259%	30.523%	38.900%	30.577%
District 2	471,496	176,572	257,056	37,865	271,859	78,421	121,211
	78.893%	37.449%	54.519%	8.031%	57.659%	16.632%	25.708%
District 3	445,106	350,608	74,324	20,177	129,850	192,595	122,674
	75.876%	78.770%	16.698%	4.533%	29.173%	43.269%	27.561%
District 4	442,928	290,360	133,973	18,596	153,005	177,978	111,938
	74.273%	65.555%	30.247%	4.198%	34.544%	40.182%	25.272%
District 5	465,649	201,501	248,722	15,416	243,654	111,622	110,371
	78.908%	43.273%	53.414%	3.311%	52.326%	23.971%	23.703%
District 6	459,362	370,499	63,297	25,576	114,422	212,947	131,995
	77.297%	80.655%	13.779%	5.568%	24.909%	46.357%	28.734%
Grand Total	2,742,287	1,740,446	841,829	160,012	1,052,506	951,626	738,155

# Splits

## Plan: SLS 241ES-26 (Carter)

	Total Population	Total White	Total Black	Total Asian	Total American Indian	Total Other	VAP Total	VAP White	VAP Black	VAP Asian	VAP American Indian	VAP Other	Reg Total Dec 2023	Reg White Dec 2023	Reg Black Dec 2023	Reg Other Dec 2023
District 1																
*Assumption	8,540	7,657	292	49	144	398	6,829	6,264	170	34	106	255	5,033	4,876	69	90
*Jefferson	236,631	152,726	30,203	11,591	4,247	37,864	189,536	127,909	22,100	8,749	3,210	27,568	141,430	110,356	11,873	19,201
Lafourche	97,557	71,710	15,855	1,025	4,224	4,743	74,619	56,838	11,077	738	2,777	3,189	54,238	45,481	6,277	2,480
*Orleans	78,502	61,196	7,699	3,128	945	5,534	65,877	51,796	6,549	2,486	770	4,276	50,611	41,469	3,767	5,375
Plaquemines	23,515	14,287	5,428	1,317	697	1,786	17,334	10,856	3,857	925	500	1,196	13,143	8,996	2,934	1,213
*St. Bernard	31,123	20,258	5,495	1,083	721	3,566	23,094	15,781	3,520	776	535	2,482	18,872	14,954	2,354	1,560
*St. Charles	24,123	18,916	2,606	411	522	1,668	18,011	14,518	1,733	255	373	1,132	15,670	13,331	1,473	867
*St. Martin	1,368	1,285	13	7	34	29	1,154	1,091	11	5	30	17	891	876	1	14
St. Mary	49,406	26,949	15,991	835	1,670	3,961	37,521	21,594	11,520	593	1,173	2,641	29,204	17,999	9,570	1,635
*St. Tammany	115,963	74,357	28,315	2,935	2,723	7,633	89,054	59,712	19,685	2,150	2,065	5,442	72,844	50,967	16,229	5,648
Terrebonne	109,580	69,934	23,147	1,743	8,637	6,119	82,505	55,631	15,796	1,239	5,750	4,089	55,810	41,601	9,910	4,299
District 1	776,308	519,275	135,044	24,124	24,564	73,301	605,534	421,990	96,018	17,950	17,289	52,287	457,746	350,906	64,457	42,382
	100.000%	66.890%	17.396%	3.108%	3.164%	9.442%	100.000%	69.689%	15.857%	2.964%	2.855%	8.635%	75.594%	76.660%	14.081%	9.259%
District 2																
*Ascension	37,064	14,446	19,184	394	468	2,572	27,360	11,540	13,458	304	329	1,729	23,078	10,352	11,573	1,153
*Assumption	12,499	6,065	5,928	47	114	345	9,787	4,881	4,537	23	91	255	8,290	4,101	4,062	125
*Iberia	32,706	17,926	12,554	701	359	1,166	24,501	14,187	8,709	505	271	829	20,594	12,830	7,021	739
Iberville	30,241	14,833	13,730	202	274	1,202	24,086	12,462	10,232	149	221	1,022	19,906	9,999	9,484	423
*Jefferson	204,150	68,209	96,014	11,433	3,439	25,055	155,118	56,226	70,075	8,943	2,625	17,249	112,003	42,580	54,329	15,094
*Orleans	305,495	65,266	211,270	9,728	2,721	16,510	240,319	58,456	159,519	8,034	2,178	12,132	187,779	44,656	126,823	16,300
*St. Bernard	12,641	4,239	6,814	298	226	1,064	8,681	3,211	4,424	206	153	687	6,813	3,090	3,239	488
*St. Charles	28,426	14,634	11,322	426	403	1,641	21,530	11,636	8,157	274	294	1,169	17,912	10,080	6,797	1,034
St. James	20,192	9,973	9,762	60	82	315	15,505	7,883	7,297	31	64	230	14,531	7,116	7,196	219
St. John the Baptist	42,477	13,877	25,196	403	465	2,536	32,503	11,622	18,437	323	350	1,771	27,484	9,338	16,653	1,493
*St. Martin	50,399	31,974	15,908	590	505	1,422	38,250	25,187	11,282	402	383	996	33,106	22,430	9,879	797
District 2	776,290	261,442	427,682	24,282	9,056	53,828	597,640	217,291	316,127	19,194	6,959	38,069	471,496	176,572	257,056	37,865
	100.000%	33.678%	55.093%	3.128%	1.167%	6.934%	100.000%	36.358%	52.896%	3.212%	1.164%	6.370%	78.893%	37.449%	54.519%	8.031%
District 3																
Acadia	57,576	44,480	10,864	238	573	1,421	42,943	34,071	7,383	173	400	916	36,151	29,438	5,995	718
Allen	22,750	16,327	4,490	246	947	740	17,510	12,751	3,275	182	646	656	11,079	8,704	1,920	455
Beauregard	36,549	29,529	4,649	402	1,052	917	27,489	22,304	3,495	269	773	648	22,071	18,639	2,264	1,168
Calcasieu	216,785	139,772	59,386	4,702	3,536	9,389	163,166	108,789	41,898	3,359	2,604	6,516	111,819	80,364	26,493	4,962
Cameron	5,617	5,232	125	30	75	155	4,358	4,100	79	23	47	109	4,072	3,936	61	75
Evangeline	32,350	21,354	9,235	241	280	1,240	24,408	16,460	6,483	187	217	1,061	20,388	14,274	5,744	370
*Iberia	37,223	21,280	12,002	1,422	435	2,084	28,290	17,108	8,360	1,057	310	1,455	21,594	14,018	6,420	1,160

# Splits

## Plan: SLS 241ES-26 (Carter)

	Total Population	Total White	Total Black	Total Asian	Total American Indian	Total Other	VAP Total	VAP White	VAP Black	VAP Asian	VAP American Indian	VAP Other	Reg Total Dec 2023	Reg White Dec 2023	Reg Black Dec 2023	Reg Other Dec 2023
District 3																
Jefferson Davis	32,250	25,066	5,837	183	472	692	24,039	19,121	4,006	111	325	476	18,733	15,509	2,784	440
*Lafayette	175,072	128,510	27,553	5,901	2,609	10,499	133,786	101,351	18,873	4,278	1,988	7,296	108,657	89,514	12,618	6,525
*Rapides	69,584	54,292	8,596	1,655	2,166	2,875	53,146	42,439	5,966	1,201	1,634	1,906	41,989	35,665	4,304	2,020
Vermilion	57,359	44,477	8,810	1,447	623	2,002	43,012	34,363	5,787	1,037	488	1,337	35,511	29,693	4,555	1,263
*Vernon	33,144	23,715	4,987	1,062	1,057	2,323	24,477	17,992	3,320	789	742	1,634	13,042	10,854	1,166	1,021
District 3	776,259	554,034	156,534	17,529	13,825	34,337	586,624	430,849	108,925	12,666	10,174	24,010	445,106	350,608	74,324	20,177
	100.000%	71.372%	20.165%	2.258%	1.781%	4.423%	100.000%	73.446%	18.568%	2.159%	1.734%	4.093%	75.876%	78.770%	16.698%	4.533%
District 4																
Bienville	12,981	6,950	5,600	57	207	167	10,073	5,486	4,284	30	162	111	8,336	4,509	3,728	99
Bossier	128,746	81,052	32,551	3,492	3,273	8,378	95,876	62,931	22,440	2,448	2,477	5,580	65,726	48,229	13,555	3,942
Caddo	237,848	103,457	119,304	4,034	3,840	7,213	182,407	85,059	86,359	3,008	2,958	5,023	131,942	64,381	61,471	6,090
Caldwell	9,645	7,646	1,632	51	150	166	7,478	5,969	1,224	46	116	123	5,813	4,959	762	92
Claiborne	14,170	7,263	6,360	88	185	274	11,507	6,258	4,824	55	140	230	8,390	4,557	3,677	156
De Soto	26,812	15,284	9,973	117	740	698	20,440	11,909	7,425	86	557	463	17,887	11,005	6,317	565
Grant	22,169	17,709	3,335	133	644	348	17,527	13,964	2,717	97	507	242	12,226	10,764	1,120	342
Jackson	15,031	9,967	4,166	175	255	468	11,783	7,967	3,125	140	174	377	9,375	6,570	2,610	195
La Salle	14,791	11,348	1,422	283	372	1,366	11,563	8,636	1,065	264	271	1,327	8,380	7,633	583	164
Lincoln	48,396	26,034	19,364	892	662	1,444	38,655	21,306	15,119	744	526	960	24,408	15,139	8,357	912
Natchitoches	37,515	19,361	15,725	255	861	1,313	29,349	16,010	11,415	198	683	1,043	20,675	11,761	8,016	898
*Ouachita	90,953	72,958	11,272	1,451	2,101	3,171	68,844	56,386	7,617	1,018	1,638	2,185	57,035	49,426	5,606	2,003
Red River	7,620	4,195	3,106	25	171	123	5,714	3,338	2,164	3	116	93	5,475	3,034	2,358	83
Sabine	22,155	15,036	3,861	94	2,723	441	17,064	12,054	2,655	66	1,970	319	13,570	10,287	1,912	1,371
Union	21,107	14,460	5,224	62	338	1,023	16,632	11,807	3,861	39	254	671	14,802	10,847	3,497	458
*Vernon	15,606	11,372	2,624	380	543	687	11,784	8,773	1,813	285	418	495	9,367	7,275	1,442	651
Webster	36,967	22,735	12,679	208	687	658	28,753	18,144	9,464	154	558	433	21,259	14,068	6,744	447
Winn	13,755	8,594	3,727	210	263	961	10,906	6,932	2,695	170	207	902	8,262	5,916	2,218	128
District 4	776,267	455,421	261,925	12,007	18,015	28,899	596,355	362,929	190,266	8,851	13,732	20,577	442,928	290,360	133,973	18,596
	100.000%	58.668%	33.742%	1.547%	2.321%	3.723%	100.000%	60.858%	31.905%	1.484%	2.303%	3.450%	74.273%	65.555%	30.247%	4.198%
District 5																
Avoyelles	39,693	25,625	11,678	434	767	1,189	30,578	20,269	8,311	379	570	1,049	21,438	15,242	5,622	574
Catahoula	8,906	5,776	2,395	46	119	570	6,951	4,557	1,736	33	87	538	6,113	4,363	1,695	55
Concordia	18,687	10,275	7,725	122	233	332	14,217	8,108	5,613	100	167	229	11,419	6,816	4,418	185
*East Baton Rouge	217,705	46,760	155,490	4,770	1,543	9,142	164,322	39,219	113,810	3,637	1,210	6,446	128,667	30,775	91,670	6,222
East Carroll	7,459	2,054	5,272	29	43	61	5,901	1,773	4,043	19	27	39	4,564	1,218	3,305	41
East Feliciana	19,539	11,516	7,341	91	262	329	16,183	9,740	5,918	61	198	266	13,327	7,805	5,075	447

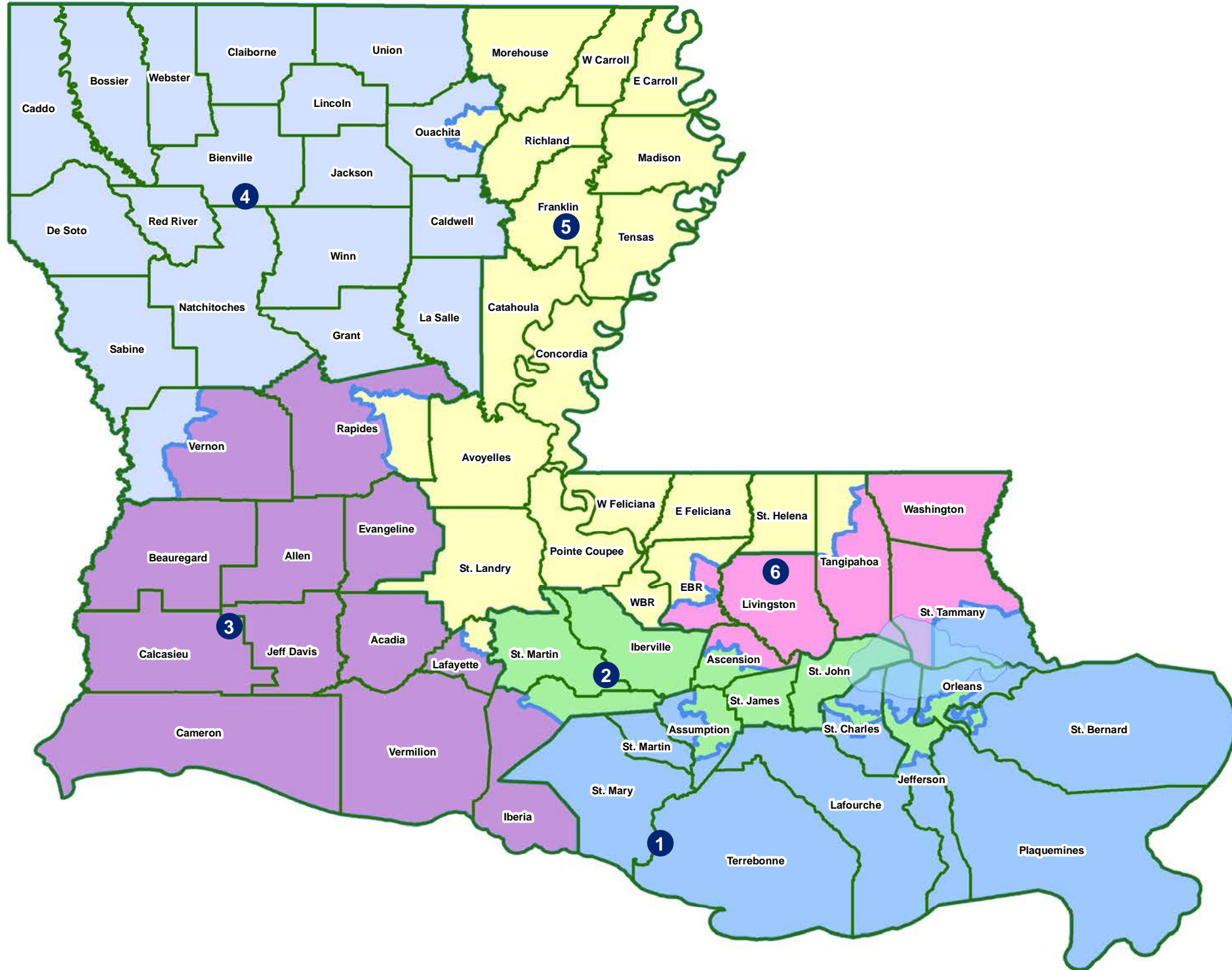


# Splits

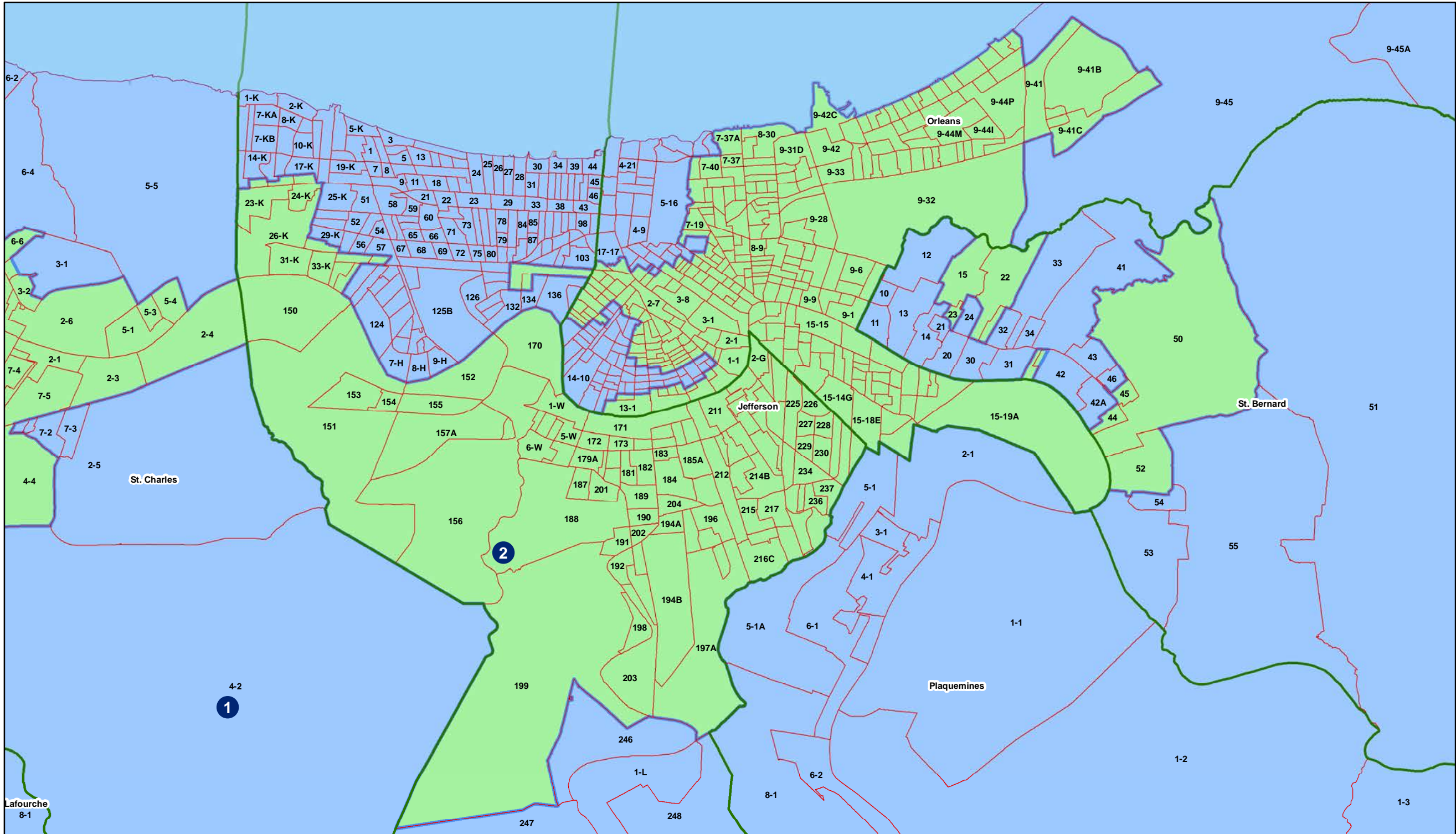
## Plan: SLS 241ES-26 (Carter)

	Total Population	Total White	Total Black	Total Asian	Total American Indian	Total Other	VAP Total	VAP White	VAP Black	VAP Asian	VAP American Indian	VAP Other	Reg Total Dec 2023	Reg White Dec 2023	Reg Black Dec 2023	Reg Other Dec 2023
District 5																
Franklin	19,774	12,492	6,802	70	205	205	15,028	9,901	4,779	44	153	151	12,350	8,524	3,718	108
*Lafayette	66,681	24,853	37,583	553	601	3,091	50,089	20,257	27,044	386	399	2,003	40,152	16,284	22,127	1,741
Madison	10,017	3,475	6,363	20	59	100	7,435	2,906	4,391	9	48	81	7,068	2,439	4,518	111
Morehouse	25,629	12,281	12,484	160	370	334	20,062	10,095	9,300	117	279	271	15,440	7,806	7,377	257
*Ouachita	69,415	15,587	49,945	1,337	560	1,986	51,356	13,588	34,673	1,100	421	1,574	38,595	8,723	28,415	1,457
Pointe Coupee	20,758	12,395	7,504	107	159	593	16,250	10,108	5,502	91	119	430	14,107	9,040	4,837	230
*Rapides	60,439	23,218	33,996	773	936	1,516	45,646	18,934	24,239	585	700	1,188	33,297	14,291	17,655	1,351
Richland	20,043	11,785	7,603	83	258	314	15,383	9,338	5,546	66	203	230	13,141	8,144	4,753	244
St. Helena	10,920	4,527	6,031	39	134	189	8,463	3,805	4,371	28	109	150	8,260	3,626	4,492	142
St. Landry	82,540	43,611	35,836	499	636	1,958	61,811	34,209	25,497	353	451	1,301	52,429	28,933	22,135	1,361
*Tangipahoa	21,698	9,419	11,351	112	209	607	16,362	7,594	8,128	93	142	405	10,681	5,386	5,036	249
Tensas	4,147	1,744	2,312	23	26	42	3,235	1,446	1,728	12	23	26	3,485	1,510	1,937	38
West Baton Rouge	27,199	14,307	11,170	287	326	1,109	20,526	11,146	8,149	209	219	803	16,753	9,620	6,764	369
West Carroll	9,751	7,894	1,425	27	180	225	7,532	6,223	1,010	20	136	143	6,871	5,770	1,013	88
West Feliciana	15,310	10,883	3,740	89	225	373	12,783	9,283	2,951	56	174	319	7,492	5,186	2,160	146
District 5	776,310	310,477	424,046	9,671	7,851	24,265	590,113	252,499	306,739	7,398	5,835	17,642	465,649	201,501	248,722	15,416
	100.000%	39.994%	54.623%	1.246%	1.011%	3.126%	100.000%	42.788%	51.980%	1.254%	0.989%	2.990%	78.908%	43.273%	53.414%	3.311%
District 6																
*Ascension	89,436	66,695	13,032	1,906	1,536	6,267	64,597	49,596	8,681	1,210	1,061	4,049	55,568	45,190	7,255	3,123
*East Baton Rouge	239,076	149,309	57,908	11,655	3,184	17,020	191,290	124,662	42,980	8,962	2,537	12,149	140,170	101,970	27,832	10,368
Livingston	142,282	116,855	12,658	1,697	3,111	7,961	105,141	88,432	8,136	1,099	2,311	5,163	82,405	73,655	5,642	3,108
*St. Tammany	148,607	122,284	10,328	2,839	2,937	10,219	113,174	94,909	7,076	1,925	2,096	7,168	101,463	90,295	4,900	6,268
*Tangipahoa	111,459	71,917	30,528	1,362	2,245	5,407	85,129	57,611	21,089	1,007	1,685	3,737	52,605	40,786	9,776	2,053
Washington	45,463	29,943	13,434	216	736	1,134	34,951	23,743	9,732	154	561	761	27,151	18,603	7,892	656
District 6	776,323	557,003	137,888	19,675	13,749	48,008	594,282	438,953	97,694	14,357	10,251	33,027	459,362	370,499	63,297	25,576
	100.000%	71.749%	17.762%	2.534%	1.771%	6.184%	100.000%	73.863%	16.439%	2.416%	1.725%	5.557%	77.297%	80.655%	13.779%	5.568%

# Congress - Statewide

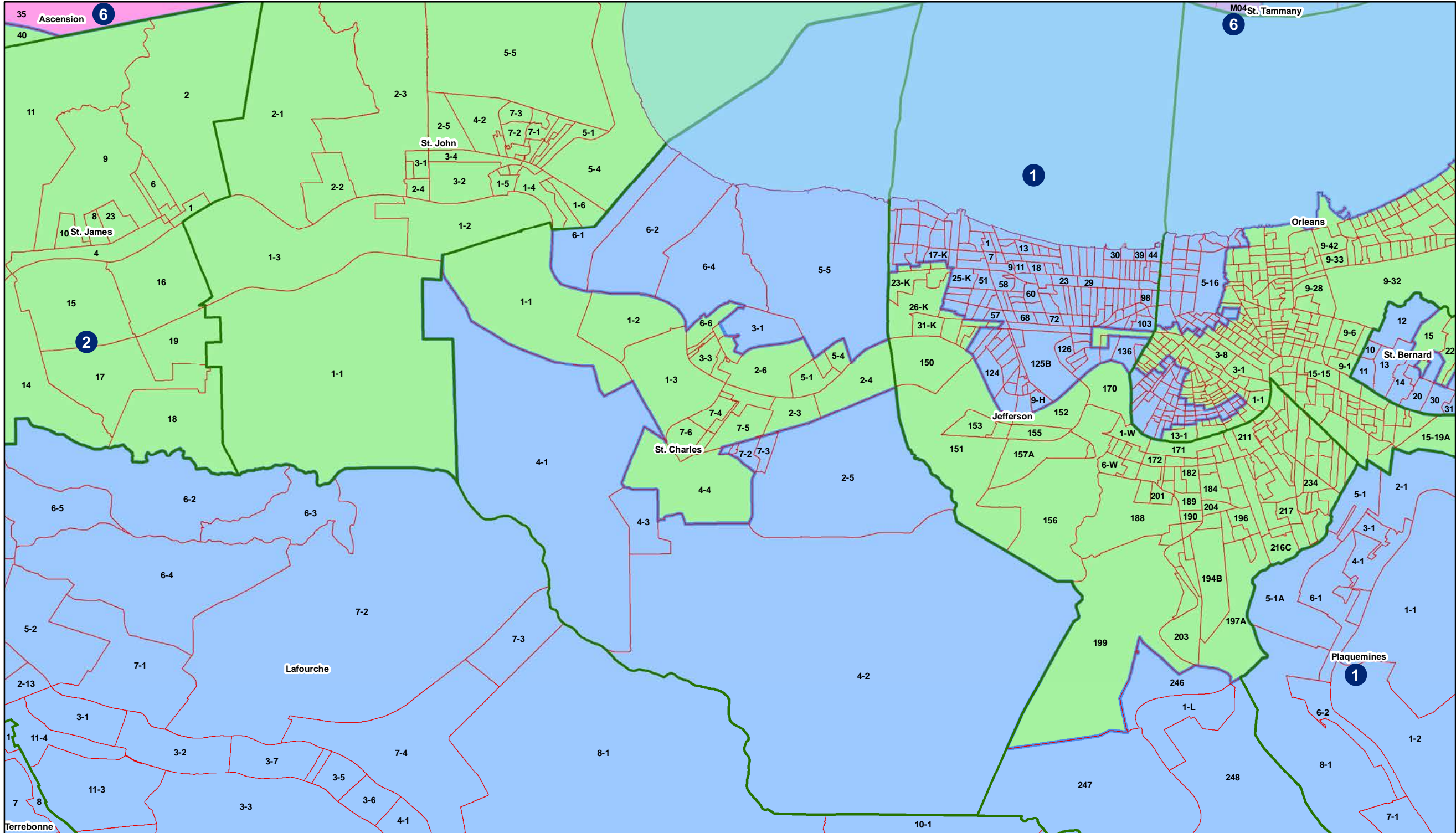


# Congress - Jefferson / Orleans

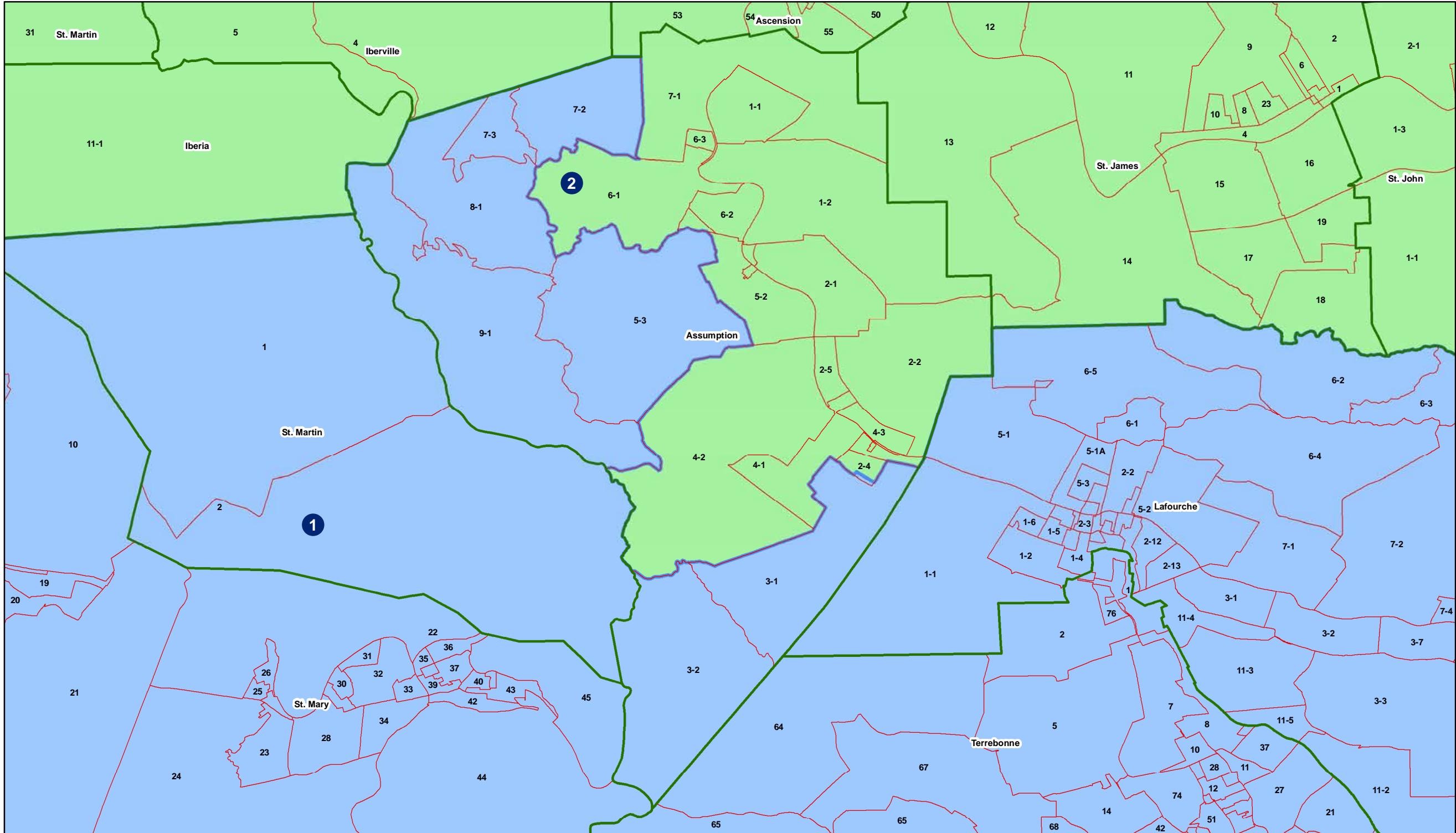




# Congress - St. Charles

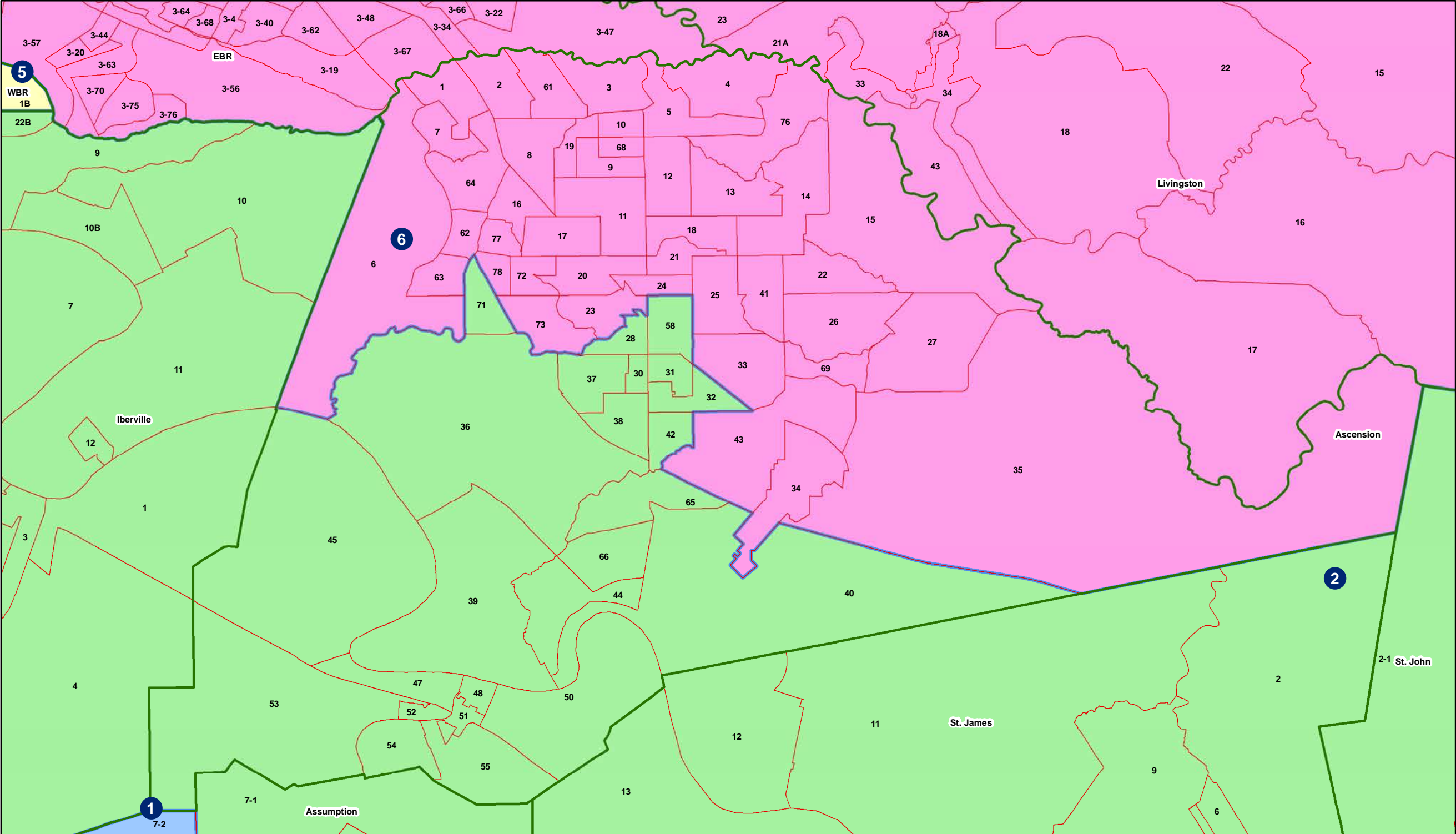


# Congress - Assumption

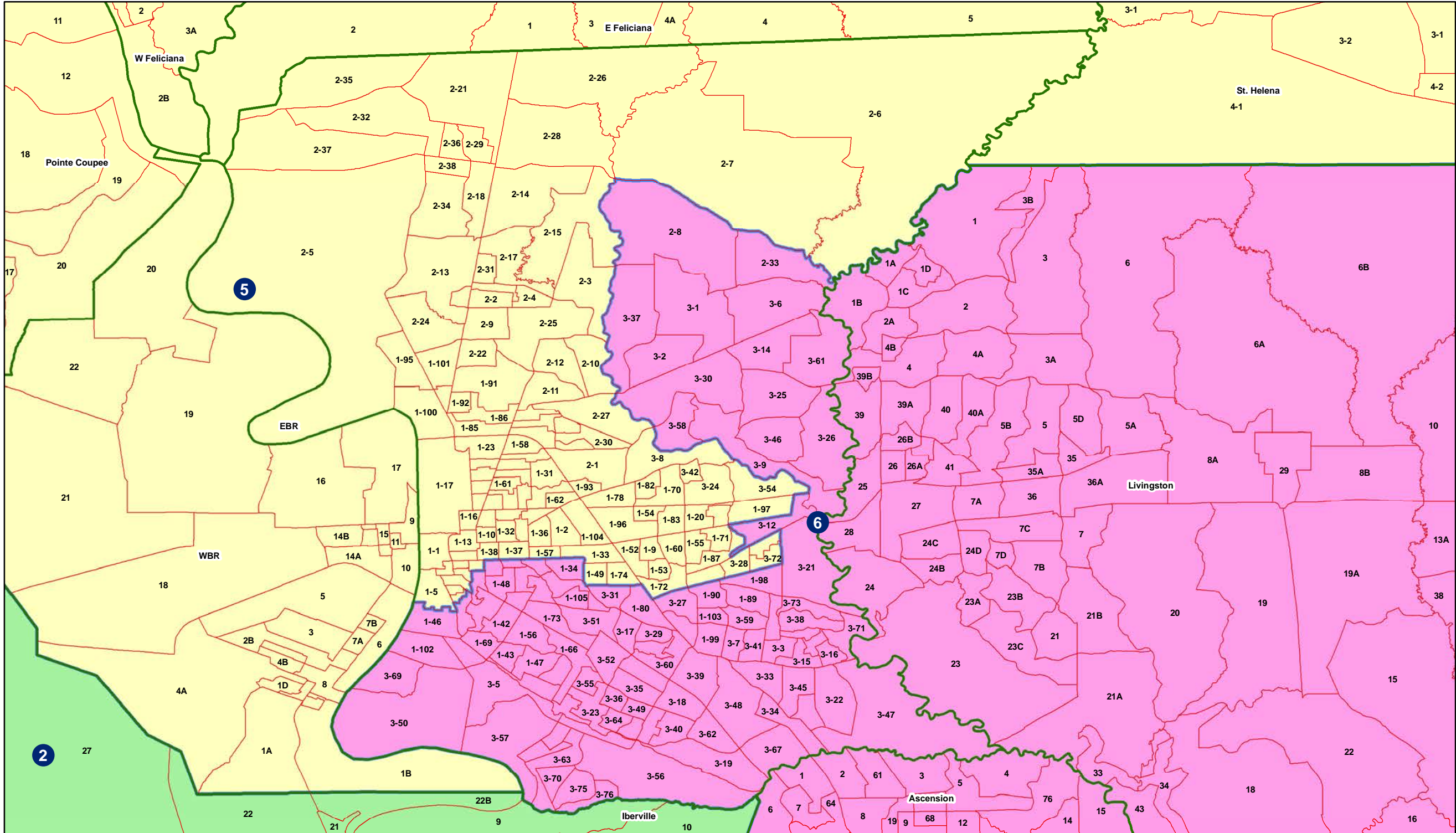




# Congress - Ascension

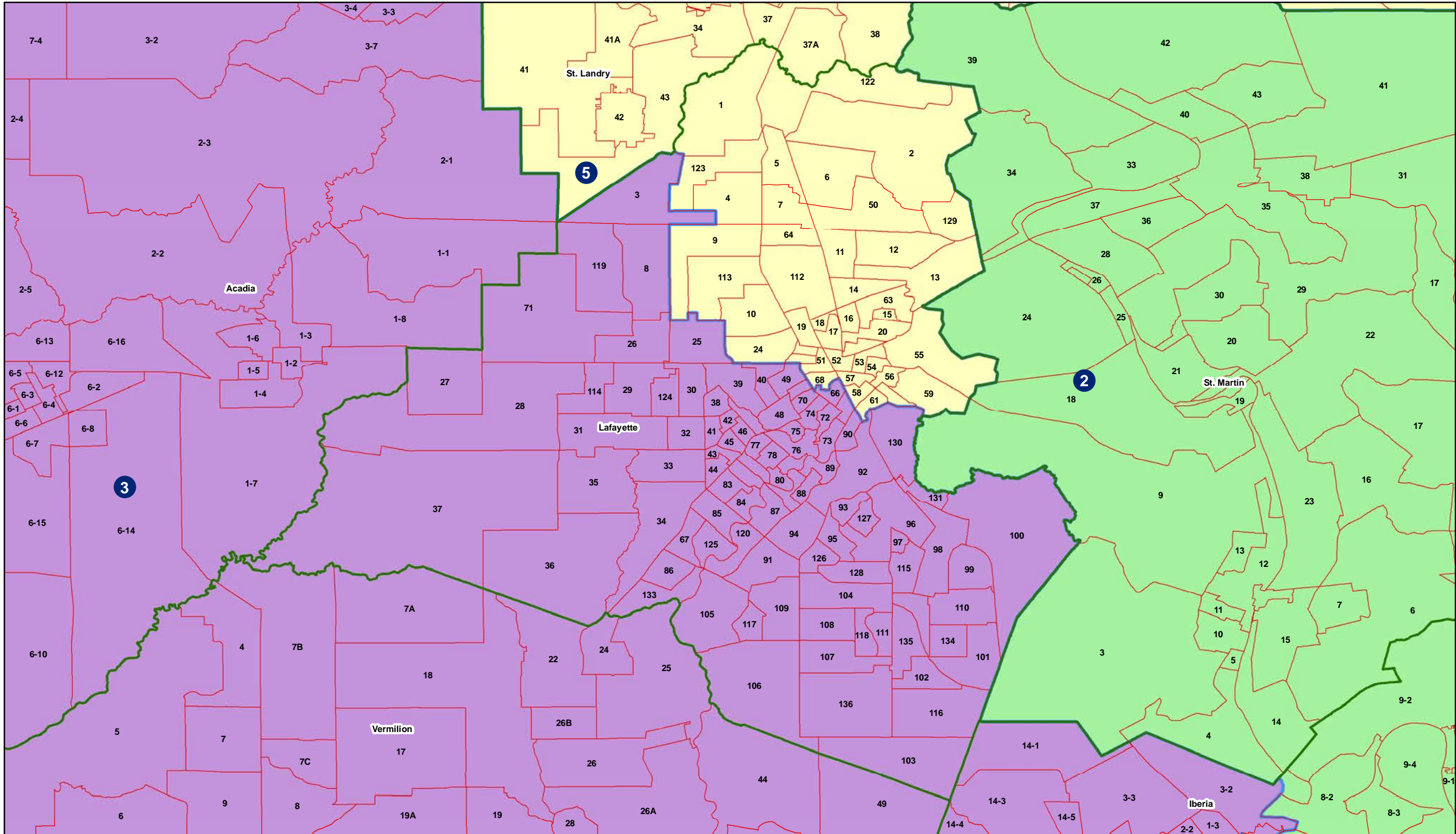


# Congress - East Baton Rouge



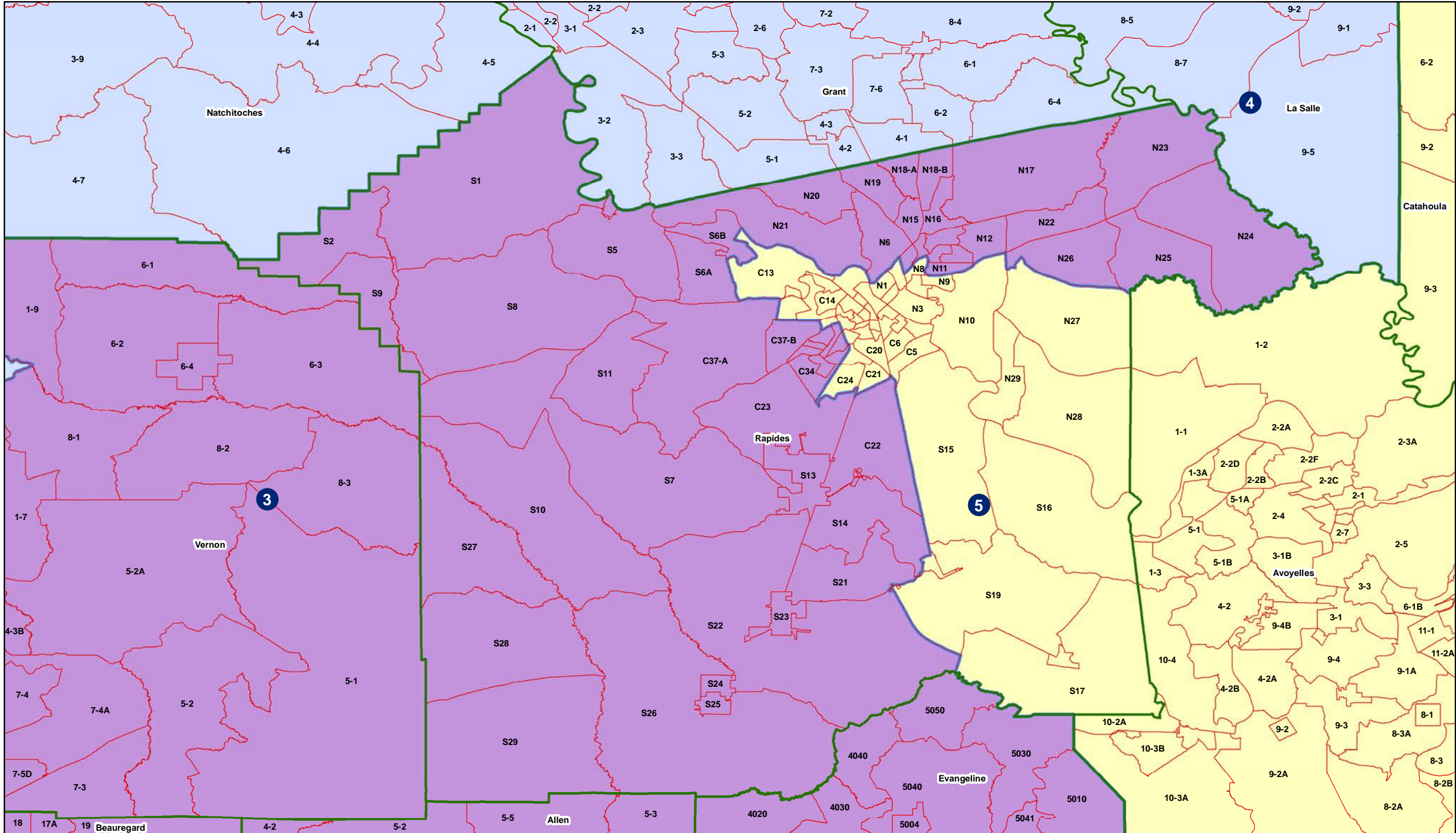


# Congress - Lafayette

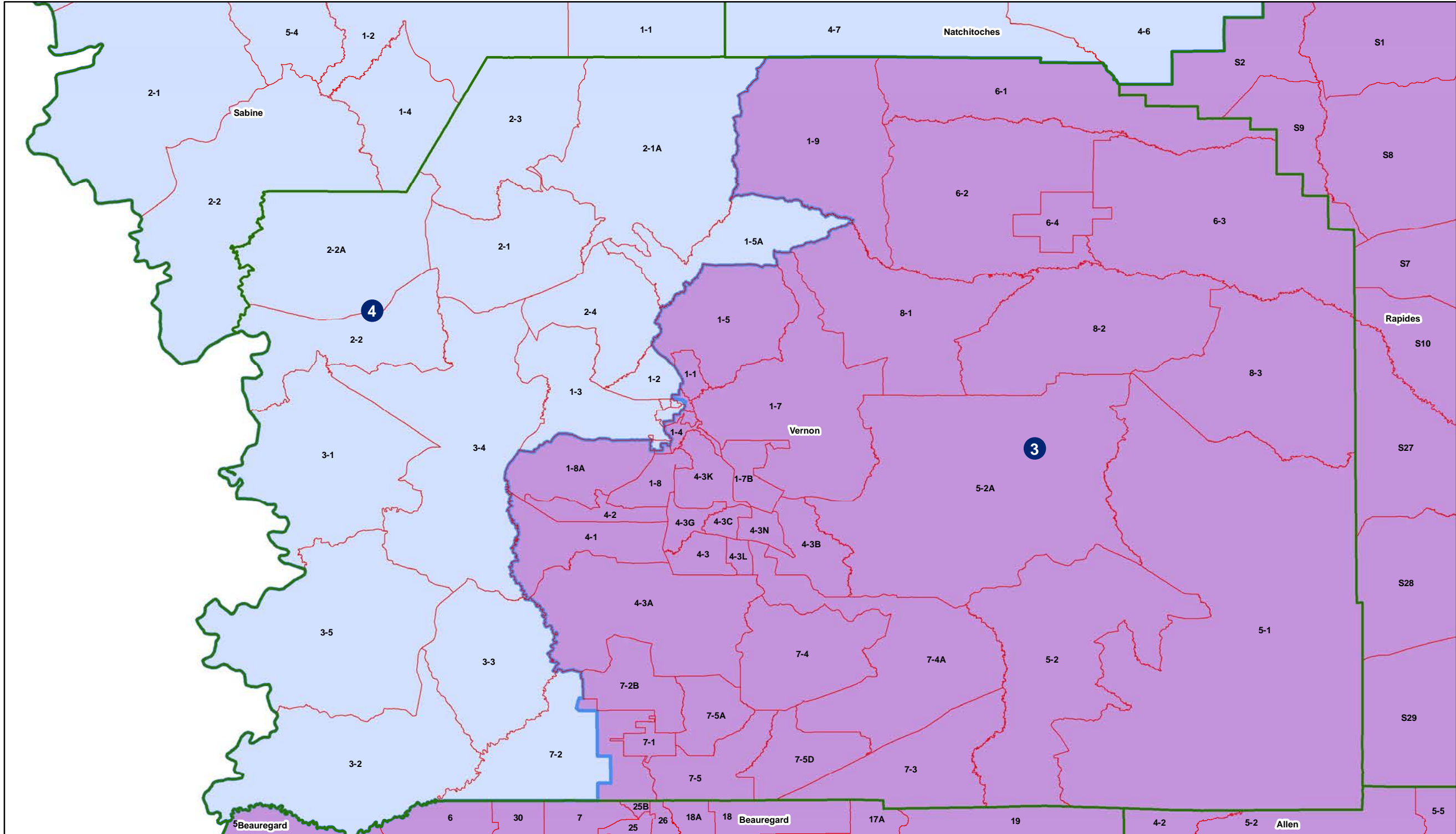




# Congress - Rapides



# Congress - Vernon





Congress - Ouachita

