

**HOUSE COMMITTEE AMENDMENTS**

2024 First Extraordinary Session

Amendments proposed by House Committee on House and Governmental Affairs to Engrossed Senate Bill No. 8 by Senator Womack

AMENDMENT NO. 1

On page 1, delete lines 13 through 17 and delete pages 2 through 6 and insert the following:

**"(1) District 1 is composed of Precincts 1, 2, 3, 4, 5, 7, 8, 9, 10, 11, 12, 13, 14, 15, 16, 17, 18, 19, 20, 21, 22, 23, 24, 25, 26, 27, 28, 29, 30, 31, 32, 33, 34, 35, 36, 37, 38, 39, 40, 41, 42, 43, 44, 45, 46, 51, 52, 53, 54, 55, 56, 58, 59, 60, 61, 62, 63, 64, 65, 66, 67, 68, 69, 70, 71, 72, 73, 74, 75, 76, 77, 78, 79, 80, 81, 82, 83, 84, 85, 86, 87, 88, 89, 90, 91, 92, 93, 94, 95, 96, 97, 98, 99, 100, 101, 102, 103, 105, 106, 117, 118, 119, 120, 121, 122, 123, 124, 125A, 125B, 126, 127, 128, 129, 130, 132, 134, 136, 192, 198, 199, 246, 247, 248, 1-GI, 1-H, 2-H, 3-H, 4-H, 5-H, 6-H, 7-H, 8-H, 9-H, 1-K, 2-K, 3-K, 4-K, 5-K, 6-KA, 6-KB, 7-KA, 7-KB, 8-K, 9-K, 10-K, 11-K, 12-K, 13-KA, 14-K, 16-K, 17-K, 18-K, 19-K, 20-K, 25-K, 27-K, 28-K, 29-K, 34-K, 35-K, and 1-L of Jefferson Parish; Precincts 3-3, 3-6, 4-1, 4-2, 4-3, 4-4, 4-5, 4-6, 7-4, 8-1, 9-1, 9-2, 10-1, 10-2, 10-3, 10-4, 10-6, 10-8, 10-9, 10-10, 10-11, 10-12, 10-13, 10-14, 10-15, 10-16, 11-1, 11-2, 11-3, and 11-5 of Lafourche Parish; Precincts 7, 7C, 13A, 13B, 14, 15, 16, 17, 18, 18A, 19, 19A, 20, 21, 21A, 21B, 22, 23, 23A, 23B, 23C, 31, 32, 33, 34, 38, and 43 of Livingston Parish; Precincts 4-7, 4-8, 4-9, 4-11, 4-14, 4-15, 4-17, 4-17A, 4-18, 4-20, 4-21, 4-22, 4-23, 5-12, 5-13, 5-15, 5-16, 5-17, 5-18, 6-9, 7-41, 7-42, 9-45, 9-45A, 11-4, 11-5, 11-8, 11-9, 11-10, 11-11, 12-5, 12-6, 12-7, 12-9, 12-10, 13-5, 13-7, 13-8, 14-1, 14-2, 14-3, 14-4, 14-5, 14-6, 14-7, 14-8, 14-9, 14-10, 14-11, 14-13A, 14-14, 14-15, 14-16, 14-17, 14-18A, 14-20, 14-21, 16-1, 16-1A, 17-1, 17-17, 17-18, 17-18A, 17-19, and 17-20 of Orleans Parish; Plaquemines Parish; Precincts 32, 33, 34, 41, 42A, 43, 44, 45, 46, 50, 51, 52, 53, 54, and 55 of St. Bernard Parish; Precincts 1-6, 2-6, 3-1, 3-2, 3-3, 5-5, 6-1, 6-2, 6-3, 6-4, 6-6, and 6-8 of St. Charles Parish; St. Tammany Parish and Precincts 44, 49, 70, 70A, 71, 72, 72A, 73, 74, 120, 120B, 122A, 122B, 122C, 124, 137, 137A, 137B, 137C, 137D, 139, 141, 141A, 143, 143A, 145, 147, 149, 149A, and 151 of Tangipahoa Parish.**

**(2) District 2 is composed of Precincts 28, 30, 31, 32, 36, 37, 38, 39, 40, 42, 44, 45, 47, 48, 50, 51, 52, 53, 54, 55, 57, 58, 65, 66, and 71 of Ascension Parish; Assumption Parish; Precincts 1, 3, 6, 7, 10B, 11, 12, 13, 14, 14A, 15, 15A, 15B, 16, 17, 18, 19, 20, and 24 of Iberville Parish; Precincts 57, 104, 108, 115, 116, 131, 133, 138, 150, 151, 152, 153, 154, 155, 156, 157A, 157B, 170, 171, 172, 173, 174, 175, 176, 177, 178, 179A, 179B, 180, 181, 182, 183, 184, 185A, 185B, 187, 188, 189, 190, 191, 193A, 193B, 194A, 194B, 195, 196, 197A, 197B, 200, 201, 202, 203, 204, 205, 210, 211, 212, 213A, 213B, 213C, 214A, 214B, 215, 216A, 216B, 216C, 217, 225, 226, 227, 228, 229, 230, 231, 232A, 232B, 234, 235, 236, 237, 238A, 238B, 1-G, 2-G, 3-G, 4-G, 5-G, 6-G, 7-G, 8-G, 9-G, 10-G, 11-G, 12-G, 13-G, 13-KB, 15-K, 21-K, 22-K, 23-K, 24-K, 26-K, 30-K, 31-K, 33-K, 1-W, 2-W, 3-W, 4-W, 5-W, 6-W, and 7-W of Jefferson Parish; Precincts 1-1, 1-2, 1-3, 1-4, 1-5, 1-6, 2-1, 2-1A, 2-3, 2-5, 2-7, 2-9, 2-10, 2-11, 2-14, 2-16, 5-1, 5-1A, and 5-3 of Lafourche Parish; Precincts 1-1, 1-2, 1-5, 1-6, 2-1, 2-2, 2-4, 2-6, 2-7, 3-1, 3-8, 3-9, 3-12, 3-14, 3-15, 3-18, 3-19, 3-20, 4-2, 4-3, 4-6, 5-1, 5-2, 5-3, 5-5, 5-7, 5-8, 5-9, 5-10, 5-11, 6-1, 6-2, 6-4, 6-6, 6-7, 6-8, 7-1, 7-2, 7-4, 7-5, 7-6, 7-7, 7-8, 7-9A, 7-10, 7-11, 7-12, 7-13, 7-14, 7-15, 7-16, 7-17, 7-18, 7-19, 7-20, 7-21, 7-23, 7-24, 7-25, 7-25A, 7-26, 7-27, 7-27B, 7-28, 7-28A, 7-29, 7-30, 7-32, 7-33, 7-35, 7-37, 7-37A, 7-40, 8-1, 8-2, 8-4, 8-6, 8-7, 8-8, 8-9, 8-12, 8-13, 8-14, 8-15, 8-19, 8-20, 8-21, 8-22, 8-23, 8-24, 8-25, 8-26, 8-27, 8-28, 8-30, 9-1, 9-3, 9-4, 9-5, 9-6, 9-7, 9-8, 9-9, 9-10, 9-11, 9-12, 9-13, 9-14, 9-15, 9-16, 9-17, 9-19, 9-21, 9-23, 9-25, 9-26, 9-28, 9-28C, 9-29, 9-30, 9-30A, 9-31, 9-31A, 9-31B, 9-31D, 9-32, 9-33, 9-34A, 9-35, 9-35A, 9-36, 9-36B, 9-37, 9-38, 9-38A, 9-39, 9-39B, 9-40, 9-40A, 9-40C, 9-41, 9-41A,**

9-41B, 9-41C, 9-41D, 9-42, 9-42C, 9-43A, 9-43B, 9-43C, 9-43E, 9-43F, 9-43G, 9-43H, 9-43I, 9-43J, 9-43K, 9-43L, 9-43M, 9-43N, 9-44, 9-44A, 9-44B, 9-44D, 9-44E, 9-44F, 9-44G, 9-44I, 9-44J, 9-44L, 9-44M, 9-44N, 9-44O, 9-44P, 9-44Q, 10-3, 10-6, 10-7, 10-8, 10-9, 10-11, 10-12, 10-13, 10-14, 11-2, 11-3, 11-12, 11-13, 11-14, 11-17, 12-1, 12-2, 12-3, 12-4, 12-11, 12-12, 12-13, 12-14, 12-16, 12-17, 12-19, 13-1, 13-2, 13-3, 13-4, 13-6, 13-9, 13-10, 13-11, 13-12, 13-13, 13-14, 13-15, 13-16, 14-12, 14-19, 14-23, 14-24A, 14-25, 14-26, 15-1, 15-2, 15-3, 15-5, 15-6, 15-8, 15-9, 15-10, 15-11, 15-12, 15-12A, 15-13, 15-13A, 15-13B, 15-14, 15-14A, 15-14B, 15-14C, 15-14D, 15-14E, 15-14F, 15-14G, 15-15, 15-15A, 15-15B, 15-16, 15-17, 15-17A, 15-17B, 15-18, 15-18A, 15-18B, 15-18C, 15-18D, 15-18E, 15-18F, 15-19, 15-19A, 15-19B, 15-19C, 16-2, 16-3, 16-4, 16-5, 16-6, 16-7, 16-8, 16-9, 17-2, 17-3, 17-4, 17-5, 17-6, 17-7, 17-8, 17-9, 17-10, 17-11, 17-12, 17-13, 17-13A, 17-14, 17-15, and 17-16 of Orleans Parish; Precincts 10, 11, 12, 13, 14, 15, 20, 21, 22, 23, 24, 25, 30, 31, 40, and 42 of St. Bernard Parish; Precincts 1-1, 1-2, 1-3, 1-4, 1-5, 2-1, 2-3, 2-4, 2-5, 4-1, 4-2, 4-3, 4-4, 4-5, 5-1, 5-3, 5-4, 7-1, 7-2, 7-3, 7-4, 7-5, and 7-6 of St. Charles Parish; St. James Parish; St. John the Baptist Parish; and Precincts 1, 2, 5, 7, 20, 23, 29, 31, 34, 41, 48, 49, 52, 64, 67, 68, 71, 72, 76, 81, 83, 90, 95, and 115 of Terrebonne Parish.

(3) District 3 is composed of Acadia Parish; Precincts 1, 2, 3, 4, 5, 6, 7, 8, 9, 10, 11, 12, 13, 14, 15, 16, 17, 18, 19, 20, 21, 22, 23, 24, 25, 26, 27, 33, 34, 35, 41, 43, 61, 62, 63, 64, 68, 69, 72, 73, 76, 77, and 78 of Ascension Parish; Cameron Parish; Precincts 1-8, 1-12, 1-41, 1-42, 1-43, 1-44, 1-46, 1-47, 1-48, 1-56, 1-69, 1-75, 3-4, 3-5, 3-23, 3-33, 3-35, 3-36, 3-40, 3-45, 3-48, 3-49, 3-62, 3-64, 3-65, 3-67, and 3-68 of East Baton Rouge Parish; Iberia Parish; Precincts 4, 5, 9, 10, 21, 22, 22B, 25, 26, 27, 28, 29, 31, and 32 of Iberville Parish; Jefferson Davis Parish; Precincts 1, 3, 4, 8, 9, 25, 26, 27, 28, 29, 30, 31, 32, 33, 34, 35, 36, 37, 38, 39, 40, 41, 42, 43, 44, 45, 46, 47, 48, 49, 65, 66, 67, 69, 70, 71, 72, 73, 74, 75, 76, 77, 78, 79, 80, 81, 82, 83, 84, 85, 86, 87, 88, 89, 90, 91, 92, 93, 94, 95, 96, 97, 98, 99, 100, 101, 102, 103, 104, 105, 106, 107, 108, 109, 110, 111, 114, 115, 116, 117, 118, 119, 120, 121, 123, 124, 125, 126, 127, 128, 130, 131, 133, 134, 135, and 136 of Lafayette Parish; Precincts 2-2, 2-6, 2-8, 2-12, 2-13, 2-15, 3-1, 3-2, 3-4, 3-5, 3-7, 5-2, 6-1, 6-2, 6-3, 6-4, 6-5, 7-1, 7-2, 7-3, and 11-4 of Lafourche Parish; St. Martin Parish; St. Mary Parish; Precincts 8, 10, 11, 12, 14, 15, 16, 17, 18, 19, 21, 25, 27, 28, 30, 33, 35, 37, 38, 39, 40, 42, 43, 45, 51, 53, 55, 56, 57, 58, 59, 60, 62, 63, 65, 69, 73, 74, 84, 85, 87, 88, 94, 100, and 110 of Terrebonne Parish; and Vermilion Parish.

(4) District 4 is composed of Allen Parish; Beauregard Parish; Bienville Parish; Bossier Parish; Precincts 1-1, 1-2, 1-3, 1-4, 1-5, 1-6, 1-7, 1-8, 1-9, 1-10, 1-11, 1-12, 1-13, 1-14, 2-1, 2-2, 2-4, 2-7, 3-1, 3-8, 4-1, 4-2, 4-3, 4-4, 4-5, 4-6, 4-7, 4-8, 4-9, 4-10, 5-10, 6-1, 7-1, 8-1, 8-2, 8-3, 8-4, 8-5, 8-6, 8-7, 8-8, 8-9, 9-1, 9-2, 9-3, 9-4, 9-5, 9-6, 9-7, 9-8, 9-9, 9-10, 9-11, 9-12, 9-13, 10-2, 11-1, 11-2, 11-3, 11-6, 11-7, 11-9, 11-10, 12-1, 12-3, 12-7, 12-8, and 12-9 of Caddo Parish; Calcasieu Parish; Claiborne Parish; Precincts 10, 11, 11B, 11C, 16, 16A, 16B, 16C, 23, 28, 30A, 31A, 34, 34A, 34B, 35, 35A, 35B, 37, 37C, 46, 46A, 48, 49, 49A, and 51 of De Soto Parish; Evangeline Parish; Grant Parish; Precincts C22, C23, C37-A, C37-B, S7, S9, S10, S11, S13, S14, S21, S22, S23, S24, S25, S26, S27, S28, and S29 of Rapides Parish; Sabine Parish; Union Parish; Vernon Parish; Webster Parish; and Winn Parish.

(5) District 5 is composed of Precincts 1-1, 1-2, 1-3, 1-3A, 2-1, 2-1A, 2-2, 2-2A, 2-2B, 2-2C, 2-2D, 2-2F, 2-3A, 2-4, 2-4A, 2-5, 2-5E, 2-7, 2-8, 3-1B, 4-1, 4-2, 4-2A, 4-2B, 5-1, 5-1A, 5-1B, 6-1A, 6-1B, 6-2, 6-2A, 7-3, 7-3B, 8-1, 8-2A, 8-2B, 8-3, 8-3A, 9-4B, and 11-2A of Avoyelles Parish; Caldwell Parish; Catahoula Parish; Concordia Parish; Precincts 1-34, 1-79, 1-80, 1-99, 1-105, 2-6, 2-7, 2-8, 2-33, 3-1, 3-2, 3-3, 3-6, 3-7, 3-9, 3-13, 3-14, 3-15, 3-16, 3-17, 3-18, 3-22, 3-25, 3-26, 3-29, 3-30, 3-31, 3-34, 3-37, 3-38, 3-39, 3-41, 3-43, 3-46, 3-47, 3-51, 3-53, 3-58, 3-60, 3-61, 3-66, 3-71, and 3-73 of East Baton Rouge Parish; East Carroll Parish; East Feliciana Parish; Franklin Parish; Jackson Parish; La Salle Parish; Lincoln Parish; Precincts 1, 1A, 1B, 1C, 1D, 2, 2A, 3, 3A, 3B, 4, 4A, 4B, 5, 5A, 5B, 5D, 6, 6A, 6B, 7A, 7B, 7D, 8A, 8B, 9, 10, 11, 11A, 12, 24, 24B, 24C, 24D, 25, 26, 26A, 26B, 26C, 27, 28, 29, 30, 35, 35A, 36, 36A, 39, 39A, 39B, 40, 40A, and 41 of

1 Livingston Parish; Madison Parish; Morehouse Parish; Ouachita Parish;  
 2 Precincts N10, N22, N24, N25, N26, and N27 of Rapides Parish; Richland  
 3 Parish; St. Helena Parish; Precincts 2, 6, 11, 15, 16, 17, 28, 33, 40A, 41, 42, 43,  
 4 45A, 45B, 46, 47, 101, 102, 104, 105, 106, 106A, 107, 108, 109, 110, 111A, 112,  
 5 114, 115B, 116, 117, 118, 118A, 119, 120A, 121, 121A, 123, 125, 127, 129A, 133,  
 6 and 133A of Tangipahoa Parish; Tensas Parish; Washington Parish; West  
 7 Carroll Parish; and West Feliciana Parish.

8 (6) District 6 is composed of Precincts 3-1, 3-3, 7-1, 9-1A, 9-2, 9-2A, 9-3,  
 9 9-4, 9-5B, 10-2, 10-2A, 10-2B, 10-3A, 10-3B, 10-4 and 11-1 of Avoyelles Parish;  
 10 Precincts 2-3, 2-5, 2-6, 2-8, 2-9, 2-10, 2-11, 2-12, 3-2, 3-3, 3-4, 3-5, 3-6, 3-7, 3-9,  
 11 5-1, 5-2, 5-3, 5-4, 5-5, 5-6, 5-7, 5-8, 5-9, 5-11, 6-2, 6-3, 6-4, 6-5, 6-6, 6-7, 6-8, 6-9,  
 12 6-10, 7-2, 7-3, 7-4, 7-5, 7-6, 7-7, 7-8, 7-9, 7-10, 10-1, 10-3, 10-4, 10-5, 10-6, 10-7,  
 13 10-8, 10-9, 11-4, 11-5, 11-8, 12-2, 12-4, 12-5, 12-6, 12-10, and 12-11 of Caddo  
 14 Parish; Precincts 1, 4, 5, 5A, 6, 6A, 6B, 9, 21, 22, 22A, 26, 26A, 30, 31, 32, 33,  
 15 33A, 38, 38A, 42, 44, 46B, 53, 55, 56, 59, 60, 60A, 63, and 63A of De Soto Parish;  
 16 Precincts 1-1, 1-2, 1-3, 1-4, 1-5, 1-6, 1-7, 1-9, 1-10, 1-11, 1-13, 1-14, 1-15, 1-16,  
 17 1-17, 1-18, 1-19, 1-20, 1-21, 1-22, 1-23, 1-24, 1-25, 1-26, 1-27, 1-28, 1-29, 1-30,  
 18 1-31, 1-32, 1-33, 1-35, 1-36, 1-37, 1-38, 1-39, 1-40, 1-45, 1-49, 1-50, 1-51, 1-52,  
 19 1-53, 1-54, 1-55, 1-57, 1-58, 1-59, 1-60, 1-61, 1-62, 1-63, 1-64, 1-65, 1-66, 1-67,  
 20 1-68, 1-70, 1-71, 1-72, 1-73, 1-74, 1-76, 1-77, 1-78, 1-81, 1-82, 1-83, 1-84, 1-85,  
 21 1-86, 1-87, 1-88, 1-89, 1-90, 1-91, 1-92, 1-93, 1-94, 1-95, 1-96, 1-97, 1-98, 1-100,  
 22 1-101, 1-102, 1-103, 1-104, 1-107, 2-1, 2-2, 2-3, 2-4, 2-5, 2-9, 2-10, 2-11, 2-12, 2-13,  
 23 2-14, 2-15, 2-16, 2-17, 2-18, 2-19, 2-20, 2-21, 2-22, 2-23, 2-24, 2-25, 2-26, 2-27,  
 24 2-28, 2-29, 2-30, 2-31, 2-32, 2-34, 2-35, 2-36, 2-37, 2-38, 3-8, 3-10, 3-11, 3-12, 3-19,  
 25 3-20, 3-21, 3-24, 3-27, 3-28, 3-32, 3-42, 3-44, 3-50, 3-52, 3-54, 3-55, 3-56, 3-57,  
 26 3-59, 3-63, 3-69, 3-70, 3-72, 3-74, 3-75, and 3-76 of East Baton Rouge Parish;  
 27 Precincts 2, 5, 6, 7, 10, 11, 12, 13, 14, 15, 16, 17, 18, 19, 20, 21, 22, 23, 24, 50, 51,  
 28 52, 53, 54, 55, 56, 57, 58, 59, 60, 61, 63, 64, 68, 112, 113, 122, and 129 of Lafayette  
 29 Parish; Natchitoches Parish; Pointe Coupee Parish; Precincts C1, C2, C3, C4,  
 30 C5, C6, C7, C8, C9, C10, C11-A, C11-B, C13, C14, C15, C17, C18, C19, C20,  
 31 C21, C24, C25, C26, C27, C28, C30, C31, C32, C33, C34, C35, C36, C38-A,  
 32 C38-B, C39, C40, C41, C42, N1, N2, N3, N4, N5, N6, N7, N8, N9, N11, N12,  
 33 N13-A, N13-B, N14-A, N14-B, N15, N16, N17, N18-A, N18-B, N19, N20, N21,  
 34 N23, N28, N29, S1, S2, S4, S5, S6A, S6B, S8, S15, S16, S17, S18, S19, and S20 of  
 35 Rapides Parish; Red River Parish; St. Landry Parish; and West Baton Rouge  
 36 Parish."

# Plan Statistics

Plan: HCASB8 3645 74

<u>Districts:</u>	<u># of Members</u>	<u>Actual Population</u>	<u>Ideal Population</u>	<u>Absolute Deviation</u>	<u>Relative Deviation</u>
District 1	1	776,381	776,292	89	0.011%
District 2	1	776,280	776,292	-12	-0.002%
District 3	1	776,270	776,292	-22	-0.003%
District 4	1	776,296	776,292	4	0.001%
District 5	1	776,252	776,292	-40	-0.005%
District 6	1	776,278	776,292	-14	-0.002%
<b>Grand Total:</b>	<b>6</b>	<b>4,657,757</b>	<b>4,657,752</b>		

Ideal Population Per Member: 776292  
 Number of Districts for Plan Type: 6  
 Range of District Populations: 776,252 to 776,381  
 Absolute Mean Deviation: 22  
 Absolute Range: -40 to 89  
 Absolute Overall Range: 129  
 Relative Mean Deviation: 0.00%  
 Relative Range: -0.01% to 0.01%  
 Relative Overall Range: 0.02%

<b><i>Ideal - Actual:</i></b>	<b>-5</b>
<b><i>Remainder:</i></b>	<b>5</b>
<b><i>Unassigned Population:</i></b>	<b>0</b>

# Total Population

Plan: HCASB8 3645 74

	Total Population	Total White	Total Black	Total Asian	Total American Indian	Total Other	Total Hispanic	VAP Total	VAP White	VAP Black	VAP Asian	VAP American Indian	VAP Other	VAP Hispanic Total
District 1	776,381	553,430	108,540	24,179	17,554	72,678	90,546	603,522	444,115	76,761	17,751	12,790	52,105	64,058
	100.000%	71.283%	13.980%	3.114%	2.261%	9.361%	11.663%	100.000%	73.587%	12.719%	2.941%	2.119%	8.633%	10.614%
District 2	776,280	264,181	418,661	24,614	11,415	57,409	73,886	598,919	220,674	309,711	19,580	8,552	40,402	51,019
	100.000%	34.032%	53.932%	3.171%	1.470%	7.395%	9.518%	100.000%	36.845%	51.712%	3.269%	1.428%	6.746%	8.519%
District 3	776,270	548,487	153,456	18,279	16,940	39,108	45,887	591,560	432,325	107,053	13,253	11,933	26,996	31,168
	100.000%	70.657%	19.768%	2.355%	2.182%	5.038%	5.911%	100.000%	73.082%	18.097%	2.240%	2.017%	4.564%	5.269%
District 4	776,296	521,664	186,559	14,930	19,486	33,657	42,723	591,965	409,614	133,437	10,719	14,517	23,678	29,422
	100.000%	67.199%	24.032%	1.923%	2.510%	4.336%	5.503%	100.000%	69.196%	22.541%	1.811%	2.452%	4.000%	4.970%
District 5	776,252	490,388	234,234	11,186	12,834	27,610	31,991	594,283	388,481	168,025	8,264	9,732	19,781	22,116
	100.000%	63.174%	30.175%	1.441%	1.653%	3.557%	4.121%	100.000%	65.370%	28.274%	1.391%	1.638%	3.329%	3.721%
District 6	776,278	279,502	441,669	14,100	8,831	32,176	37,516	590,299	229,302	320,782	10,849	6,716	22,650	25,879
	100.000%	36.005%	56.896%	1.816%	1.138%	4.145%	4.833%	100.000%	38.845%	54.342%	1.838%	1.138%	3.837%	4.384%
Grand Total	4,657,757	2,657,652	1,543,119	107,288	87,060	262,638	322,549	3,570,548	2,124,511	1,115,769	80,416	64,240	185,612	223,662
	100.000%	57.059%	33.130%	2.303%	1.869%	5.639%	6.925%	100.000%	59.501%	31.249%	2.252%	1.799%	5.198%	6.264%

# Voter Registration

Plan: HCASB8 3645 74

	Reg Total Dec 2023	Reg White Dec 2023	Reg Black Dec 2023	Reg Other Dec 2023	Reg Dem Total Dec 2023	Reg Rep Total Dec 2023	Reg Other Total Dec 2023
District 1	477,280	383,200	51,982	42,098	126,097	205,002	146,181
	79.082%	80.288%	10.891%	8.820%	26.420%	42.952%	30.628%
District 2	459,259	173,592	246,160	39,507	265,425	72,437	121,397
	76.681%	37.798%	53.599%	8.602%	57.794%	15.773%	26.433%
District 3	471,948	367,750	80,513	23,685	138,323	202,531	131,094
	79.780%	77.922%	17.060%	5.019%	29.309%	42.914%	27.777%
District 4	430,285	319,557	90,464	20,264	129,560	185,668	115,057
	72.688%	74.266%	21.024%	4.709%	30.110%	43.150%	26.740%
District 5	458,014	317,500	125,665	14,849	155,125	188,744	114,145
	77.070%	69.321%	27.437%	3.242%	33.869%	41.209%	24.922%
District 6	445,501	178,847	247,045	19,609	237,976	97,244	110,281
	75.470%	40.145%	55.453%	4.402%	53.418%	21.828%	24.754%
Grand Total	2,742,287	1,740,446	841,829	160,012	1,052,506	951,626	738,155

# Splits

Plan: HCASB8 3645 74

	Total Population	Total White	Total Black	Total Asian	Total American Indian	Total Other	VAP Total	VAP White	VAP Black	VAP Asian	VAP American Indian	VAP Other	Reg Total Dec 2023	Reg White Dec 2023	Reg Black Dec 2023	Reg Other Dec 2023
District 1																
*Jefferson	240,081	155,518	30,822	11,880	4,356	37,505	192,148	129,999	22,555	8,951	3,295	27,348	144,399	112,491	12,528	19,380
*Lafourche	47,193	37,212	3,189	577	3,242	2,973	35,543	29,123	1,939	413	2,140	1,928	25,117	22,442	1,115	1,560
*Livingston	38,424	31,997	3,335	464	764	1,864	28,563	24,368	2,098	289	562	1,246	22,459	20,136	1,557	766
*Orleans	64,493	50,312	6,498	2,503	749	4,431	53,843	42,329	5,556	1,950	609	3,399	41,535	34,071	3,239	4,225
Plaquemines	23,515	14,287	5,428	1,317	697	1,786	17,334	10,856	3,857	925	500	1,196	13,143	8,996	2,934	1,213
*St. Bernard	20,543	11,907	5,780	617	436	1,803	14,871	8,992	3,854	424	327	1,274	12,975	8,866	3,231	878
*St. Charles	19,887	13,870	3,607	347	356	1,707	14,990	10,865	2,485	229	241	1,170	12,791	9,837	2,063	891
St. Tammany	264,570	196,641	38,643	5,774	5,660	17,852	202,228	154,621	26,761	4,075	4,161	12,610	174,307	141,262	21,129	11,916
*Tangipahoa	57,675	41,686	11,238	700	1,294	2,757	44,002	32,962	7,656	495	955	1,934	30,554	25,099	4,186	1,269
District 1	776,381	553,430	108,540	24,179	17,554	72,678	603,522	444,115	76,761	17,751	12,790	52,105	477,280	383,200	51,982	42,098
	100.000%	71.283%	13.980%	3.114%	2.261%	9.361%	100.000%	73.587%	12.719%	2.941%	2.119%	8.633%	79.082%	80.288%	10.891%	8.820%
District 2																
*Ascension	37,064	14,446	19,184	394	468	2,572	27,360	11,540	13,458	304	329	1,729	23,078	10,352	11,573	1,153
Assumption	21,039	13,722	6,220	96	258	743	16,616	11,145	4,707	57	197	510	13,323	8,977	4,131	215
*Iberville	15,292	5,133	9,470	107	117	465	11,796	4,369	6,866	85	99	377	9,968	3,219	6,572	177
*Jefferson	200,700	65,417	95,395	11,144	3,330	25,414	152,506	54,136	69,620	8,741	2,540	17,469	109,034	40,445	53,674	14,915
*Lafourche	24,338	13,417	9,362	259	424	876	18,869	10,865	6,895	194	284	631	12,620	8,573	3,620	427
*Orleans	319,504	76,150	212,471	10,353	2,917	17,613	252,353	67,923	160,512	8,570	2,339	13,009	196,855	52,054	127,351	17,450
*St. Bernard	23,221	12,590	6,529	764	511	2,827	16,904	10,000	4,090	558	361	1,895	12,710	9,178	2,362	1,170
*St. Charles	32,662	19,680	10,321	490	569	1,602	24,551	15,289	7,405	300	426	1,131	20,791	13,574	6,207	1,010
St. James	20,192	9,973	9,762	60	82	315	15,505	7,883	7,297	31	64	230	14,531	7,116	7,196	219
St. John the Baptist	42,477	13,877	25,196	403	465	2,536	32,503	11,622	18,437	323	350	1,771	27,484	9,338	16,653	1,493
*Terrebonne	39,791	19,776	14,751	544	2,274	2,446	29,956	15,902	10,424	417	1,563	1,650	18,865	10,766	6,821	1,278
District 2	776,280	264,181	418,661	24,614	11,415	57,409	598,919	220,674	309,711	19,580	8,552	40,402	459,259	173,592	246,160	39,507
	100.000%	34.032%	53.932%	3.171%	1.470%	7.395%	100.000%	36.845%	51.712%	3.269%	1.428%	6.746%	76.681%	37.798%	53.599%	8.602%
District 3																
Acadia	57,576	44,480	10,864	238	573	1,421	42,943	34,071	7,383	173	400	916	36,151	29,438	5,995	718
*Ascension	89,436	66,695	13,032	1,906	1,536	6,267	64,597	49,596	8,681	1,210	1,061	4,049	55,568	45,190	7,255	3,123
Cameron	5,617	5,232	125	30	75	155	4,358	4,100	79	23	47	109	4,072	3,936	61	75
*East Baton Rouge	66,417	47,915	10,627	3,445	840	3,590	56,418	41,414	8,697	2,784	705	2,818	38,068	30,357	4,566	3,145
Iberia	69,929	39,206	24,556	2,123	794	3,250	52,791	31,295	17,069	1,562	581	2,284	42,188	26,848	13,441	1,899
*Iberville	14,949	9,700	4,260	95	157	737	12,290	8,093	3,366	64	122	645	9,938	6,780	2,912	246
Jefferson Davis	32,250	25,066	5,837	183	472	692	24,039	19,121	4,006	111	325	476	18,733	15,509	2,784	440
*Lafayette	185,749	134,269	31,733	5,992	2,740	11,015	141,431	105,821	21,557	4,336	2,078	7,639	115,072	93,393	14,863	6,816
*Lafourche	26,026	21,081	3,304	189	558	894	20,207	16,850	2,243	131	353	630	16,501	14,466	1,542	493

# Splits

Plan: HCASB8 3645 74

	Total Population	Total White	Total Black	Total Asian	Total American Indian	Total Other	VAP Total	VAP White	VAP Black	VAP Asian	VAP American Indian	VAP Other	Reg Total Dec 2023	Reg White Dec 2023	Reg Black Dec 2023	Reg Other Dec 2023
District 3																
St. Martin	51,767	33,259	15,921	597	539	1,451	39,404	26,278	11,293	407	413	1,013	33,997	23,306	9,880	811
St. Mary	49,406	26,949	15,991	835	1,670	3,961	37,521	21,594	11,520	593	1,173	2,641	29,204	17,999	9,570	1,635
*Terrebonne	69,789	50,158	8,396	1,199	6,363	3,673	52,549	39,729	5,372	822	4,187	2,439	36,945	30,835	3,089	3,021
Vermilion	57,359	44,477	8,810	1,447	623	2,002	43,012	34,363	5,787	1,037	488	1,337	35,511	29,693	4,555	1,263
District 3	776,270	548,487	153,456	18,279	16,940	39,108	591,560	432,325	107,053	13,253	11,933	26,996	471,948	367,750	80,513	23,685
	100.000%	70.657%	19.768%	2.355%	2.182%	5.038%	100.000%	73.082%	18.097%	2.240%	2.017%	4.564%	79.780%	77.922%	17.060%	5.019%
District 4																
Allen	22,750	16,327	4,490	246	947	740	17,510	12,751	3,275	182	646	656	11,079	8,704	1,920	455
Beauregard	36,549	29,529	4,649	402	1,052	917	27,489	22,304	3,495	269	773	648	22,071	18,639	2,264	1,168
Bienville	12,981	6,950	5,600	57	207	167	10,073	5,486	4,284	30	162	111	8,336	4,509	3,728	99
Bossier	128,746	81,052	32,551	3,492	3,273	8,378	95,876	62,931	22,440	2,448	2,477	5,580	65,726	48,229	13,555	3,942
*Caddo	115,441	81,078	24,210	3,063	2,680	4,410	90,776	65,789	17,575	2,243	2,062	3,107	69,121	52,696	12,684	3,741
Calcasieu	216,785	139,772	59,386	4,702	3,536	9,389	163,166	108,789	41,898	3,359	2,604	6,516	111,819	80,364	26,493	4,962
Claiborne	14,170	7,263	6,360	88	185	274	11,507	6,258	4,824	55	140	230	8,390	4,557	3,677	156
*De Soto	11,787	8,939	2,074	35	377	362	8,971	6,910	1,554	25	266	216	8,699	6,940	1,476	283
Evangeline	32,350	21,354	9,235	241	280	1,240	24,408	16,460	6,483	187	217	1,061	20,388	14,274	5,744	370
Grant	22,169	17,709	3,335	133	644	348	17,527	13,964	2,717	97	507	242	12,226	10,764	1,120	342
*Rapides	19,834	15,779	1,567	455	694	1,339	15,046	12,270	1,084	321	514	857	12,128	10,634	824	670
Sabine	22,155	15,036	3,861	94	2,723	441	17,064	12,054	2,655	66	1,970	319	13,570	10,287	1,912	1,371
Union	21,107	14,460	5,224	62	338	1,023	16,632	11,807	3,861	39	254	671	14,802	10,847	3,497	458
Vernon	48,750	35,087	7,611	1,442	1,600	3,010	36,261	26,765	5,133	1,074	1,160	2,129	22,409	18,129	2,608	1,672
Webster	36,967	22,735	12,679	208	687	658	28,753	18,144	9,464	154	558	433	21,259	14,068	6,744	447
Winn	13,755	8,594	3,727	210	263	961	10,906	6,932	2,695	170	207	902	8,262	5,916	2,218	128
District 4	776,296	521,664	186,559	14,930	19,486	33,657	591,965	409,614	133,437	10,719	14,517	23,678	430,285	319,557	90,464	20,264
	100.000%	67.199%	24.032%	1.923%	2.510%	4.336%	100.000%	69.196%	22.541%	1.811%	2.452%	4.000%	72.688%	74.266%	21.024%	4.709%
District 5																
*Avoyelles	24,985	19,169	4,768	154	489	405	19,062	14,936	3,325	119	357	325	14,217	11,550	2,270	397
Caldwell	9,645	7,646	1,632	51	150	166	7,478	5,969	1,224	46	116	123	5,813	4,959	762	92
Catahoula	8,906	5,776	2,395	46	119	570	6,951	4,557	1,736	33	87	538	6,113	4,363	1,695	55
Concordia	18,687	10,275	7,725	122	233	332	14,217	8,108	5,613	100	167	229	11,419	6,816	4,418	185
*East Baton Rouge	94,010	66,522	17,763	3,642	1,398	4,685	73,024	53,489	12,530	2,576	1,079	3,350	62,006	49,004	9,554	3,448
East Carroll	7,459	2,054	5,272	29	43	61	5,901	1,773	4,043	19	27	39	4,564	1,218	3,305	41
East Feliciana	19,539	11,516	7,341	91	262	329	16,183	9,740	5,918	61	198	266	13,327	7,805	5,075	447
Franklin	19,774	12,492	6,802	70	205	205	15,028	9,901	4,779	44	153	151	12,350	8,524	3,718	108
Jackson	15,031	9,967	4,166	175	255	468	11,783	7,967	3,125	140	174	377	9,375	6,570	2,610	195

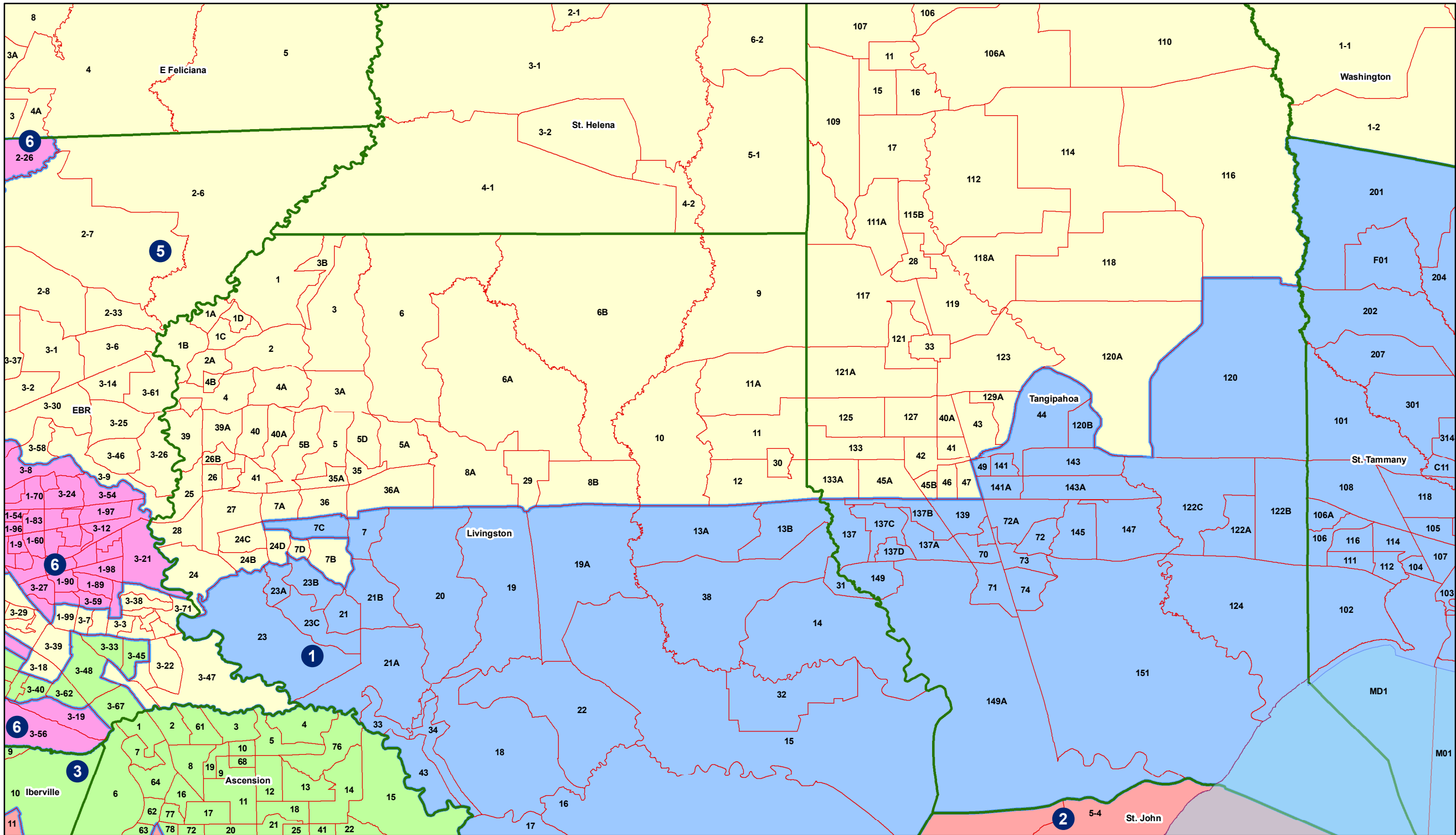


# Splits

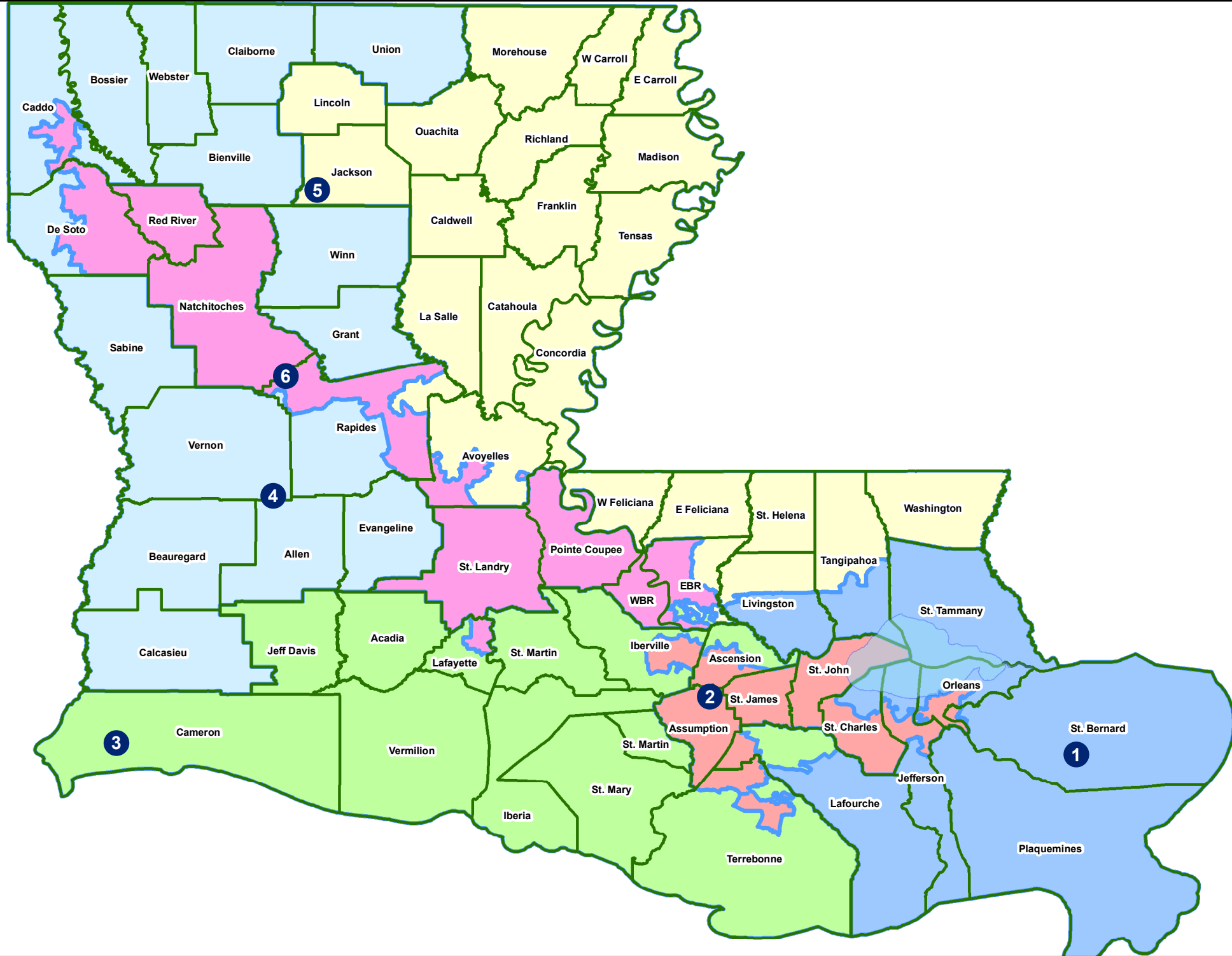
Plan: HCASB8 3645 74

	Total Population	Total White	Total Black	Total Asian	Total American Indian	Total Other	VAP Total	VAP White	VAP Black	VAP Asian	VAP American Indian	VAP Other	Reg Total Dec 2023	Reg White Dec 2023	Reg Black Dec 2023	Reg Other Dec 2023
District 5																
La Salle	14,791	11,348	1,422	283	372	1,366	11,563	8,636	1,065	264	271	1,327	8,380	7,633	583	164
Lincoln	48,396	26,034	19,364	892	662	1,444	38,655	21,306	15,119	744	526	960	24,408	15,139	8,357	912
*Livingston	103,858	84,858	9,323	1,233	2,347	6,097	76,578	64,064	6,038	810	1,749	3,917	59,946	53,519	4,085	2,342
Madison	10,017	3,475	6,363	20	59	100	7,435	2,906	4,391	9	48	81	7,068	2,439	4,518	111
Morehouse	25,629	12,281	12,484	160	370	334	20,062	10,095	9,300	117	279	271	15,440	7,806	7,377	257
Ouachita	160,368	88,545	61,217	2,788	2,661	5,157	120,200	69,974	42,290	2,118	2,059	3,759	95,630	58,149	34,021	3,460
*Rapides	14,041	12,004	1,011	179	490	357	10,327	8,979	630	123	364	231	8,826	8,094	444	288
Richland	20,043	11,785	7,603	83	258	314	15,383	9,338	5,546	66	203	230	13,141	8,144	4,753	244
St. Helena	10,920	4,527	6,031	39	134	189	8,463	3,805	4,371	28	109	150	8,260	3,626	4,492	142
*Tangipahoa	75,482	39,650	30,641	774	1,160	3,257	57,489	32,243	21,561	605	872	2,208	32,732	21,073	10,626	1,033
Tensas	4,147	1,744	2,312	23	26	42	3,235	1,446	1,728	12	23	26	3,485	1,510	1,937	38
Washington	45,463	29,943	13,434	216	736	1,134	34,951	23,743	9,732	154	561	761	27,151	18,603	7,892	656
West Carroll	9,751	7,894	1,425	27	180	225	7,532	6,223	1,010	20	136	143	6,871	5,770	1,013	88
West Feliciana	15,310	10,883	3,740	89	225	373	12,783	9,283	2,951	56	174	319	7,492	5,186	2,160	146
District 5	776,252	490,388	234,234	11,186	12,834	27,610	594,283	388,481	168,025	8,264	9,732	19,781	458,014	317,500	125,665	14,849
	100.000%	63.174%	30.175%	1.441%	1.653%	3.557%	100.000%	65.370%	28.274%	1.391%	1.638%	3.329%	77.070%	69.321%	27.437%	3.242%
District 6																
*Avoyelles	14,708	6,456	6,910	280	278	784	11,516	5,333	4,986	260	213	724	7,221	3,692	3,352	177
*Caddo	122,407	22,379	95,094	971	1,160	2,803	91,631	19,270	68,784	765	896	1,916	62,821	11,685	48,787	2,349
*De Soto	15,025	6,345	7,899	82	363	336	11,469	4,999	5,871	61	291	247	9,188	4,065	4,841	282
*East Baton Rouge	296,354	81,632	185,008	9,338	2,489	17,887	226,170	68,978	135,563	7,239	1,963	12,427	168,763	53,384	105,382	9,997
*Lafayette	56,004	19,094	33,403	462	470	2,575	42,444	15,787	24,360	328	309	1,660	33,737	12,405	19,882	1,450
Natchitoches	37,515	19,361	15,725	255	861	1,313	29,349	16,010	11,415	198	683	1,043	20,675	11,761	8,016	898
Pointe Coupee	20,758	12,395	7,504	107	159	593	16,250	10,108	5,502	91	119	430	14,107	9,040	4,837	230
*Rapides	96,148	49,727	40,014	1,794	1,918	2,695	73,419	40,124	28,491	1,342	1,456	2,006	54,332	31,228	20,691	2,413
Red River	7,620	4,195	3,106	25	171	123	5,714	3,338	2,164	3	116	93	5,475	3,034	2,358	83
St. Landry	82,540	43,611	35,836	499	636	1,958	61,811	34,209	25,497	353	451	1,301	52,429	28,933	22,135	1,361
West Baton Rouge	27,199	14,307	11,170	287	326	1,109	20,526	11,146	8,149	209	219	803	16,753	9,620	6,764	369
District 6	776,278	279,502	441,669	14,100	8,831	32,176	590,299	229,302	320,782	10,849	6,716	22,650	445,501	178,847	247,045	19,609
	100.000%	36.005%	56.896%	1.816%	1.138%	4.145%	100.000%	38.845%	54.342%	1.838%	1.138%	3.837%	75.470%	40.145%	55.453%	4.402%

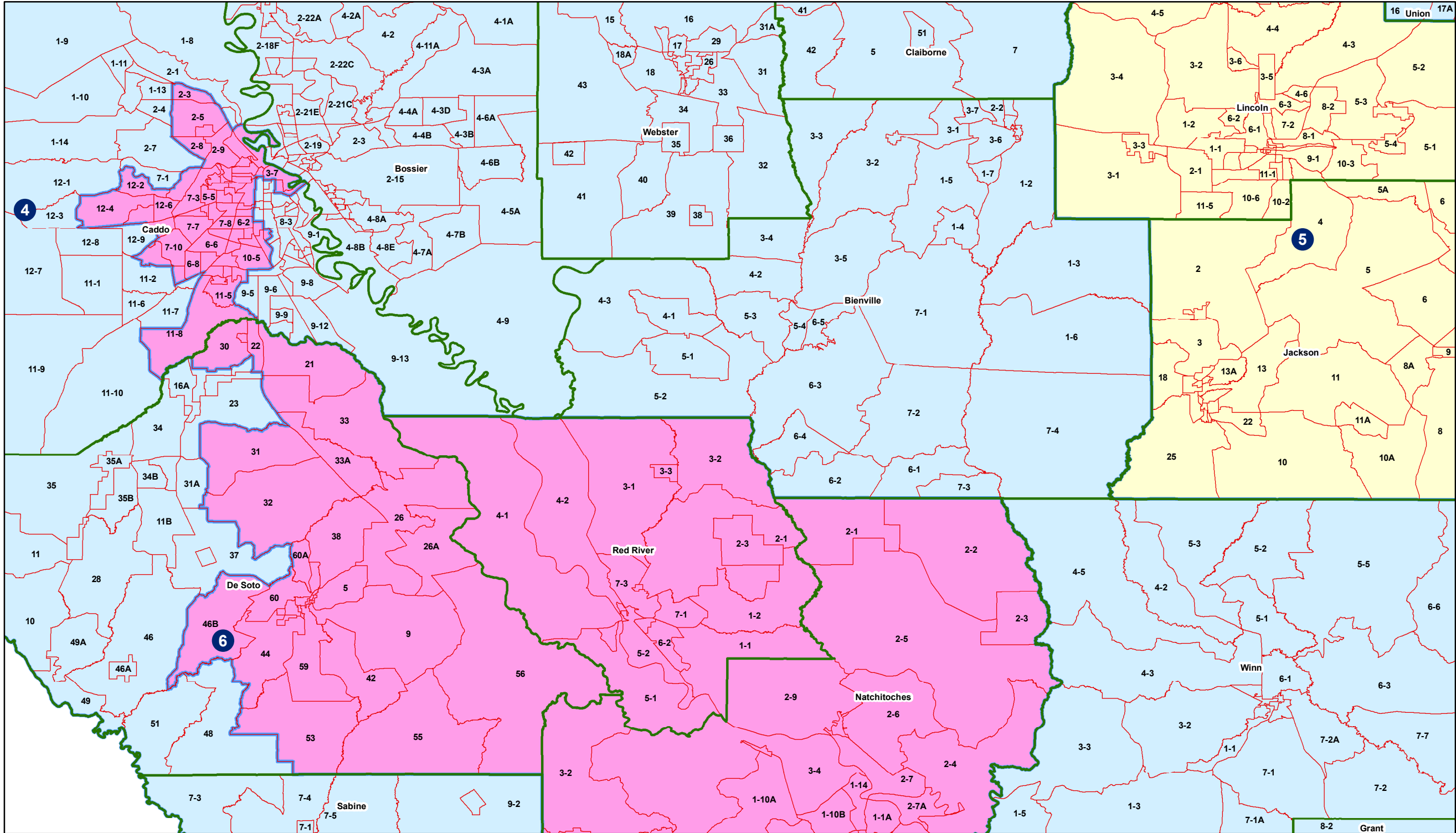
# Congress - Livingston and Tangipahoa (HCSB8 3645 74)



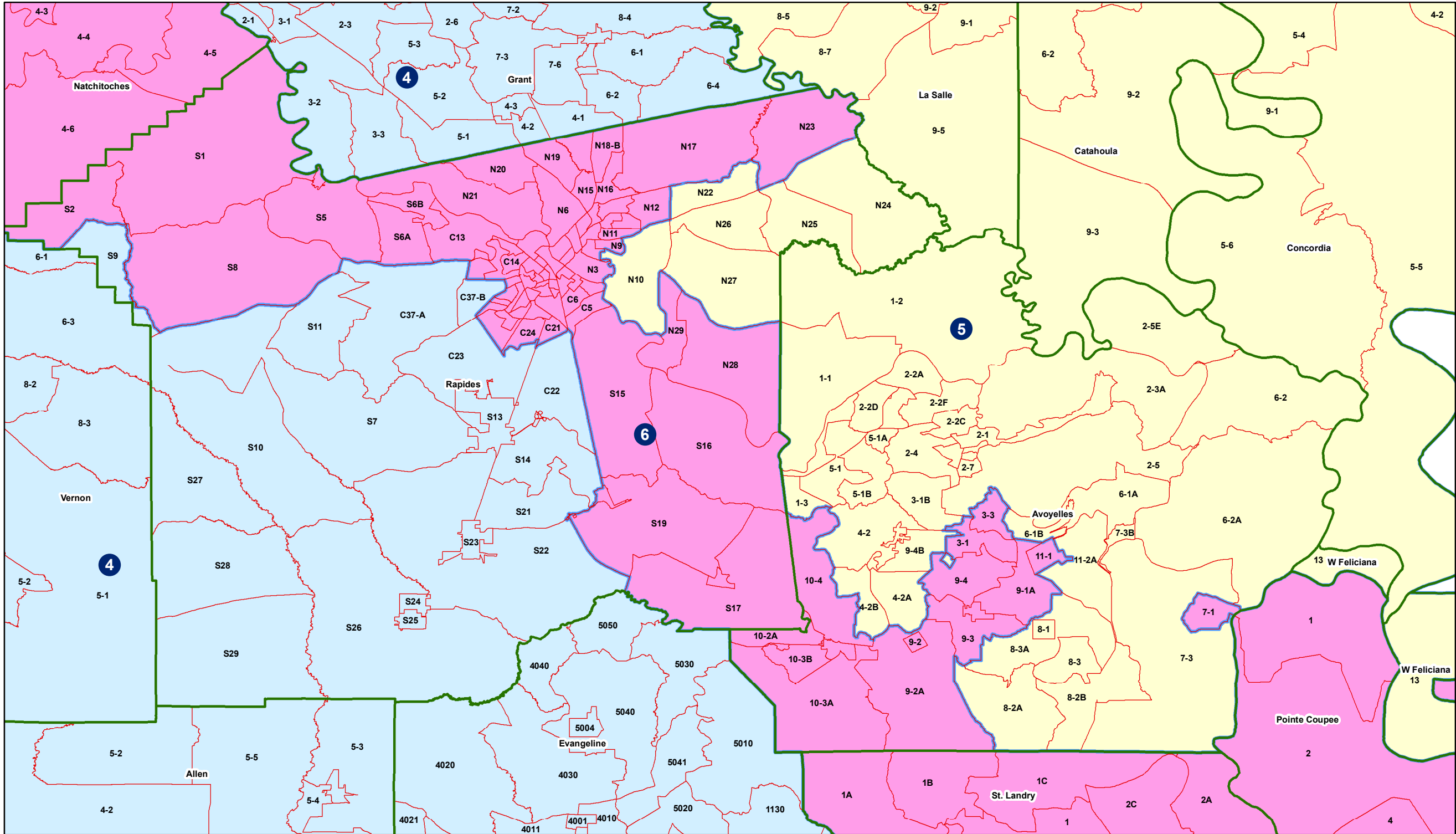
# Congress - Statewide (HCSB8 3645 74)



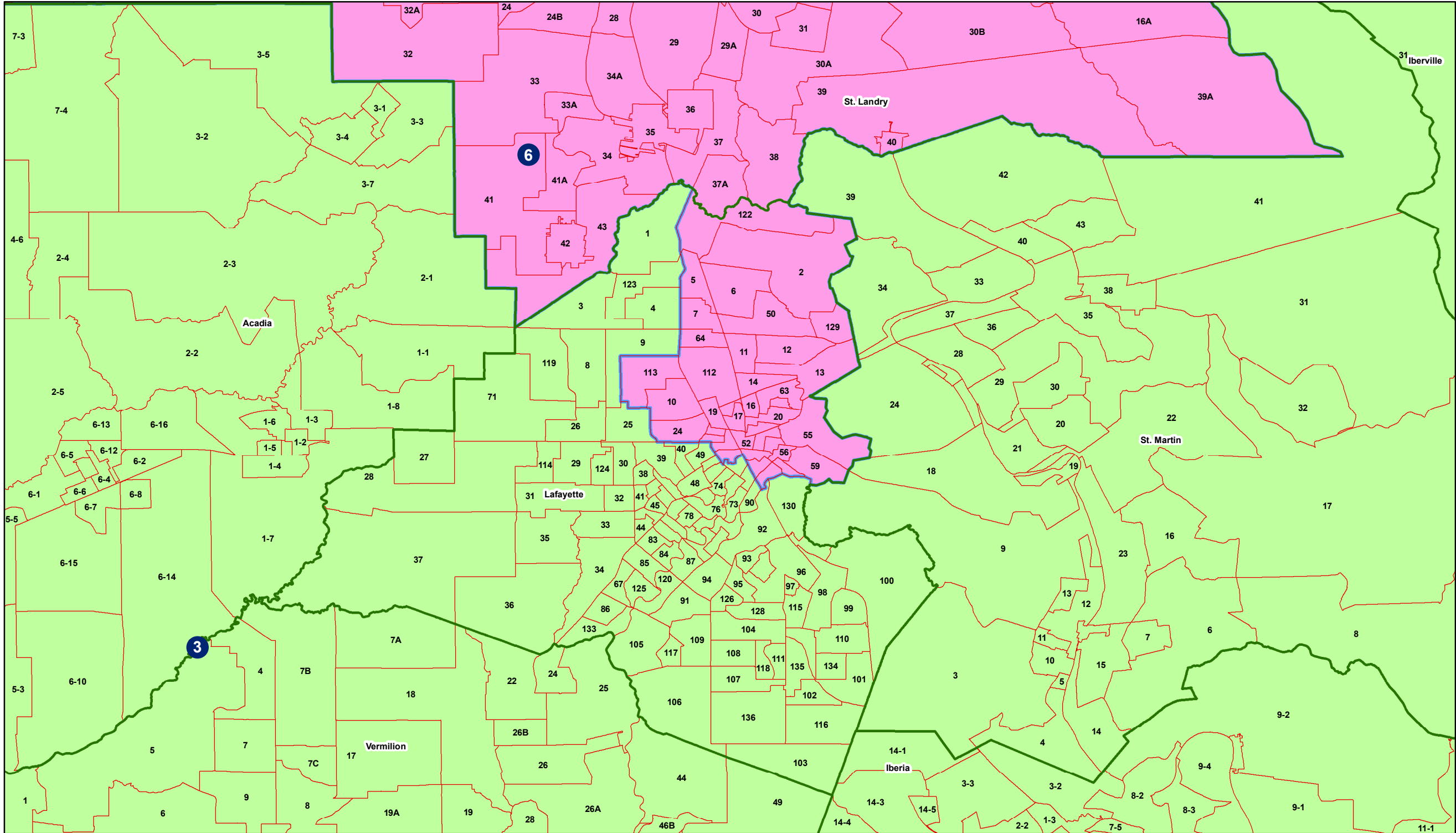
# Congress - Northwest (HCSB8 3645 74)



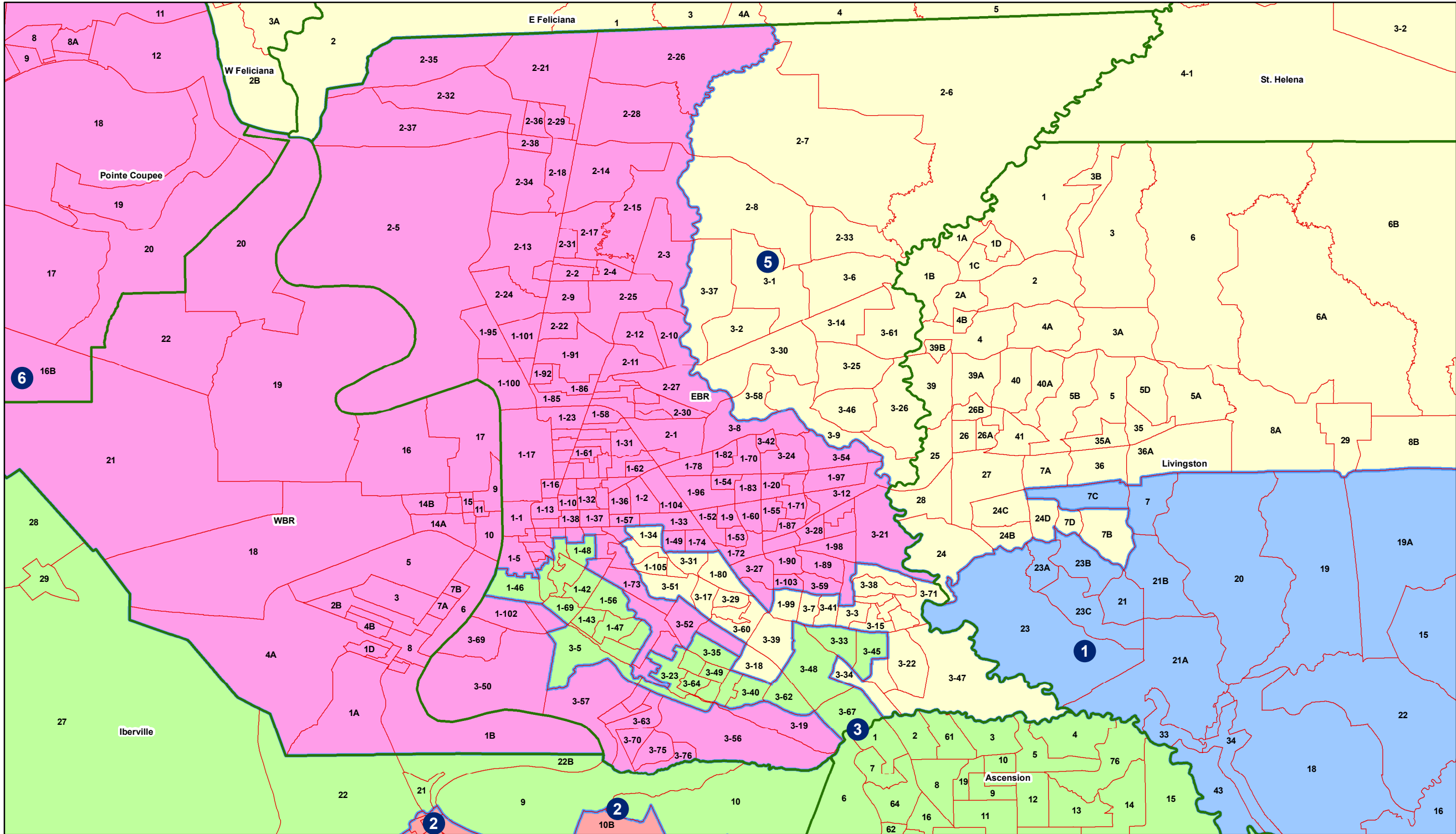
# Congress - Central (HCSB8 3645 74)



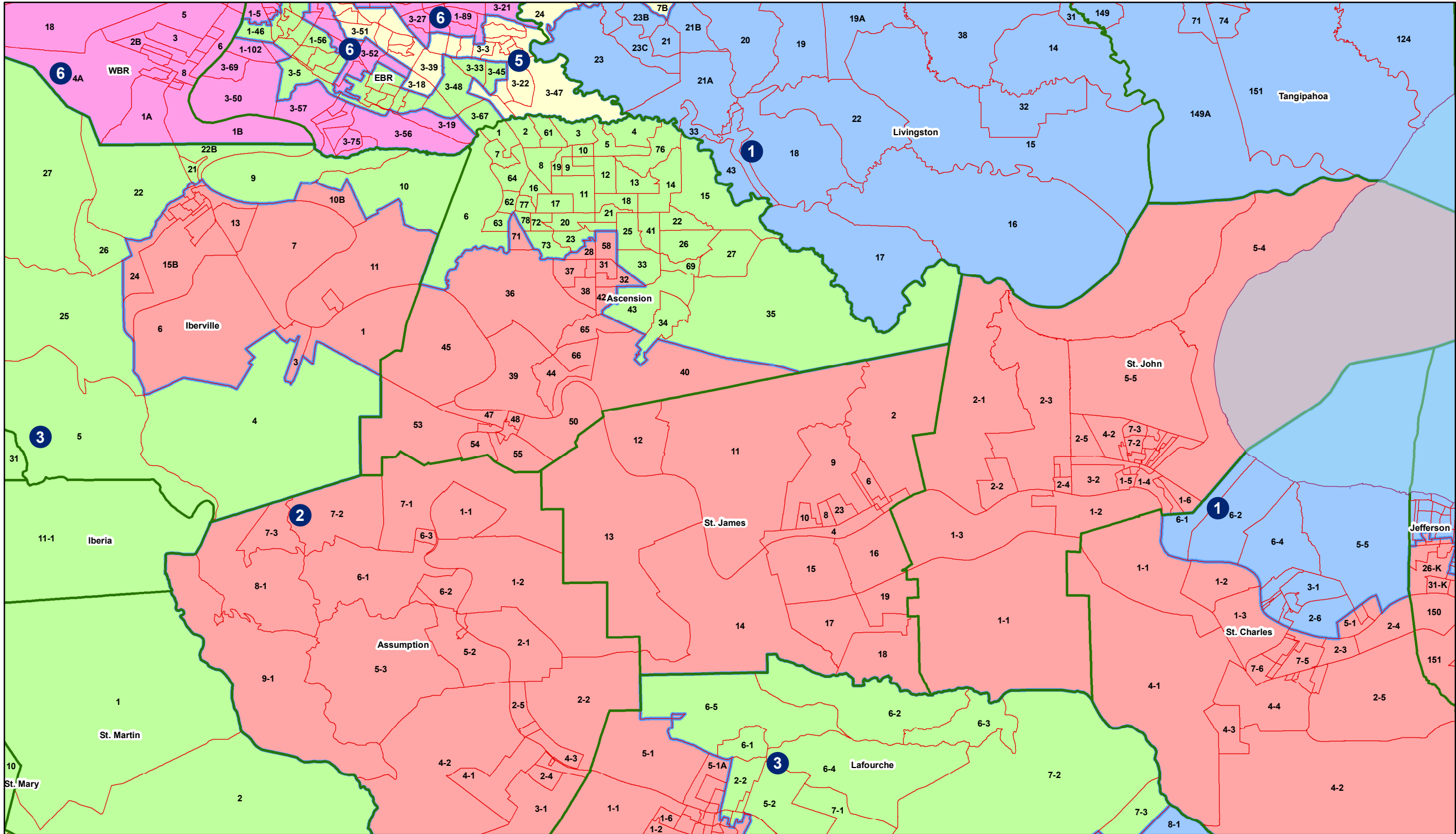
# Congress - Lafayette (HCSB8 3645 74)



# Congress - East Baton Rouge (HCSB8 3645 74)

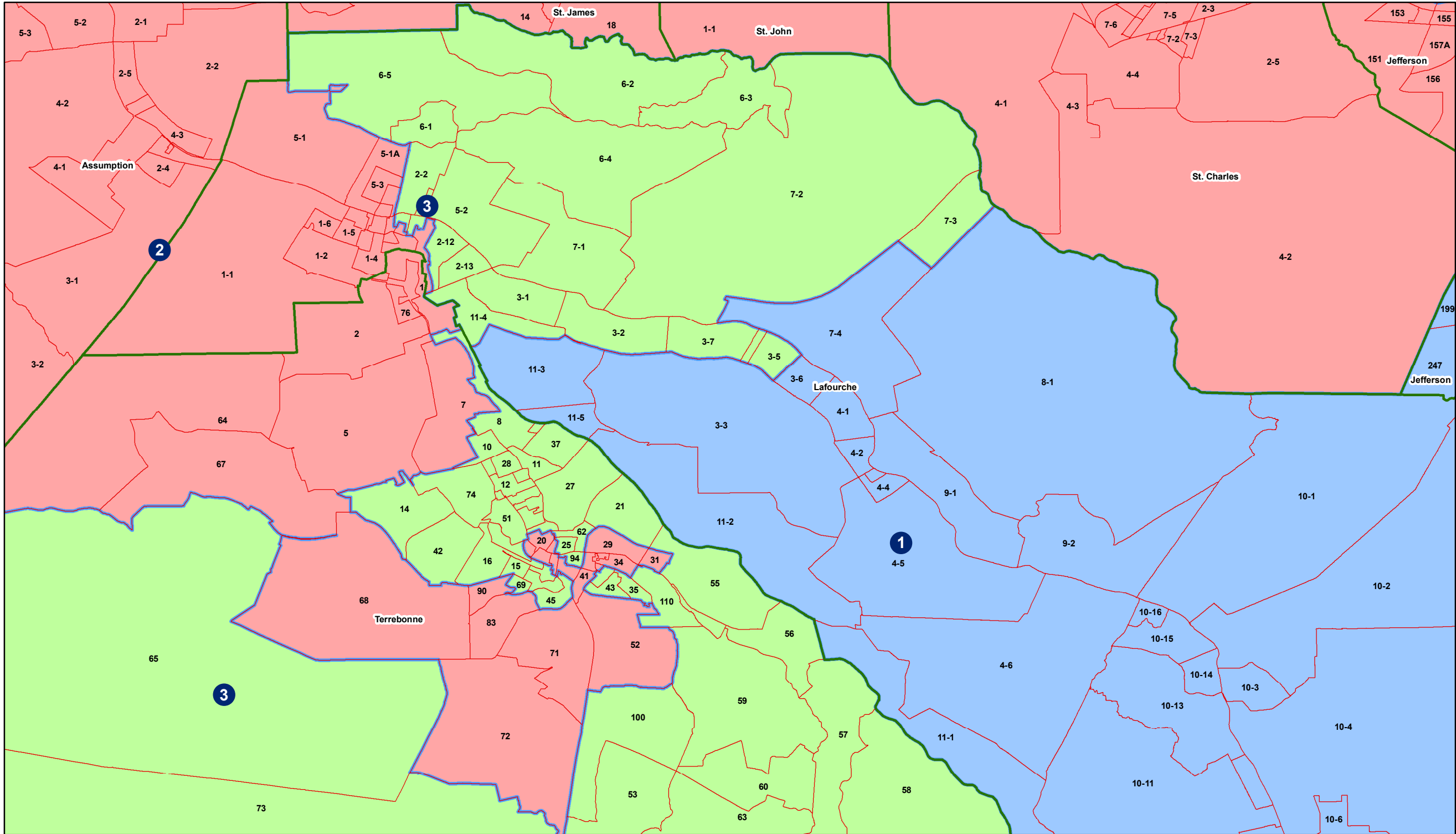


# Congress - River Parishes (HCSB8 3645 74)





# Congress - Terrebonne and Lafourche (HCSB8 3645 74)



# Congress - Greater New Orleans (HCSB8 3645 74)

