HOUSE COMMITTEE AMENDMENTS
2026 Regular Session
Amendments proposed by House Committee on Appropriations to Re-Reengrossed Senate Bill No. 25 by Senator Kleinpeter

AMENDMENT NO. 1

On page 1, line 3, after "(E)," insert "and R.S. 24:35.1(33), (34), and (35),"

AMENDMENT NO. 2

On page 1, at the beginning of line 4, after "to" and before "the" insert "elections; to provide for"

AMENDMENT NO. 3

On page 1, line 5, after "assistants;" insert "to provide for certain election districts for the Senate of the Legislature of Louisiana;"

AMENDMENT NO. 4

On page 8, delete lines 3 through 5 in their entirety, and insert:

"Section 2. R.S. 24:35.1(33), (34), and (35) are hereby amended and reenacted to read as follows:

§35.1. Membership of the Senate

The Senate of the Legislature of Louisiana shall be composed of thirty-nine members. The state shall be divided into the following senatorial districts and one senator shall be chosen from each of the districts:

* * *

(33) ~~District 33 is composed of Precincts 2-1, 2-2, 2-4, 3-1, and 3-7 of Bienville Parish; Claiborne Parish; Precincts 3-2, 3-4, 3-5, 3-6, 4-1, 4-2, 4-3, 4-4, 4-5, 5-2, and 6-2 of Lincoln Parish; Precincts 23, 26-1, 27, 29, 32, 35, 39-1, 40, 42, 45, 47, 48, and 50 of Morehouse Parish; Precincts 1, 1A, 2, 4, 6, 7, 8, 9, 35, 36, 37, 41, 43, 44, 44A, 49, 50, 51, 51A, 53, and 76 of Ouachita Parish; Union Parish; Precincts 1, 2, 2B, 3, 4, 5, 6, 9, 10, and 14 of Webster Parish; and West Carroll Parish.~~ **District 33 is composed of Precincts 1-1, 2-1, 2-2, 3-1, 3-6 and 3-7 of Bienville Parish; Claiborne Parish; Precincts 3-2, 3-4, 3-5, 3-6, 4-1, 4-2, 4-3, 4-4, 4-5, 5-2 and 6-2 of Lincoln Parish; Precincts 21, 23, 26-1, 27, 29, 32, 35, 39-1, 40, 42, 45, 47, 48, 51, 53 and 54 of Morehouse Parish; Precincts 1, 1A, 2, 4, 6, 7, 8, 9, 36, 41, 43, 44, 44A, 49, 50, 51, 51A, 53 and 76 of Ouachita Parish; Union Parish; Precincts 1, 1A, 2, 3, 5, 6, 9, 9A, 10 and 14 of Webster Parish and West Carroll Parish.**

(34) ~~District 34 is composed of Precincts 1-1, 1-2, 1-3, 1-4, 4-3, 4-4, 5-1, 5-2, and 5-2B of Concordia Parish; East Carroll Parish; Madison Parish; Precincts 1, 3-1, 6, 7, 8, 12, 13, 14, 16, 20, 21, 24, 31, 37, 39-2, 53, and 54 of Morehouse Parish; Precincts 3, 5, 9A, 10, 11, 12, 13, 14, 15, 16, 17, 18, 19, 20, 21, 22, 23, 24, 25, 26, 65, 65A, 66, 67, 68, 69, 70, 72, 73, 74, and 79 of Ouachita Parish; Precincts 1, 2, 8, 10, 11, 12, 12A, 13, 17, 18, 23, 25, 26, 27, 28, 30, 31, 32, 33, 34, and 35 of Richland Parish; and Tensas Parish.~~ **District 34 is composed of Precincts 1-1, 1-3, 1-4, 4-3, 4-4 and 5-1 of Concordia Parish; East Carroll Parish; Madison Parish; Precincts 1, 3-1, 6, 7, 8, 12, 13, 14, 16, 20, 24, 31, 37 and 39-2 of Morehouse Parish; Precincts 3, 5, 9A, 10, 11, 12, 13, 14, 15, 16, 17, 18, 19, 20, 21, 22, 23, 24, 25, 26, 60, 65, 65A, 66, 67, 68, 69, 70, 72, 73, 74 and 79 of Ouachita Parish; Precincts 1, 2, 8, 10, 11, 12, 12B, 13, 17, 18, 23, 25, 26, 27, 28, 30, 31, 32, 33, 34 and 35 of Richland Parish and Tensas Parish.**

CODING: Words in ~~struck through~~ type are deletions from existing law; words underscored are additions.

(35) ~~District 35 is composed of Precincts 2-3, 2-5, 4-1, 4-2, 4-3, 5-1, 5-2, 5-3, 6-1, 6-2, 6-3, 6-4, 7-1, 7-2, 7-3, 7-4, 8-1, 8-2, 8-3, and 8-4 of Grant Parish; Precincts 1, 2, 3, 4, 5, 5A, 6, 6A, 7, 8, 8A, 9, 10, 10A, 11, 11A, 13, 13A, 15, and 22 of Jackson Parish; Precincts 4-6, 5-1, 5-3, 5-4, 6-1, 6-3, 7-1, 7-2, 8-1, 8-2, and 10-3 of Lincoln Parish; Precincts 27, 27A, 28, 29, 30, 31, 32, 33, 34, 38, 39, 40, 42, 45, 46, 47, 48, 52, 52A, 54, 55, 56, 56A, 59, 60, 61, 62, 63, 64, 71, 75, 77, and 78 of Ouachita Parish; Precincts N7, N14-A, N15, N16, N17, N18-A, N18-B, N19, and N20 of Rapides Parish; and Precincts 5-5, 6-3, 6-6, 7-2, and 7-7 of Winn Parish.~~ **District 35 is composed of Precincts 2-3, 2-5, 2-6, 4-1, 4-2, 4-3, 5-1, 5-2, 5-3, 6-1, 6-2, 6-3, 6-4, 7-1, 7-2, 7-3, 7-5, 7-6, 8-1, 8-2, 8-3 and 8-4 of Grant Parish; Precincts 1, 2, 3, 4, 5, 5A, 6, 6A, 7, 8, 8A, 9, 10, 10A, 11, 11A, 13, 13A, 15 and 22 of Jackson Parish; Precincts 4-6, 5-1, 5-3, 5-4, 6-1, 6-3, 7-1, 7-2, 8-1, 8-2 and 10-3 of Lincoln Parish; Precincts 27, 28, 30, 31, 32, 33, 34, 35, 37, 38, 39, 40, 42, 45, 46, 47, 48, 52, 52A, 54, 55, 56, 56A, 59, 61, 62, 63, 64, 71, 75, 77 and 78 of Ouachita Parish; Precincts N7, N14-A, N15, N16, N17, N18-A, N18-B, N19 and N20 of Rapides Parish and Precincts 5-5, 6-3, 6-6, 7-2 and 7-7 of Winn Parish.**

* * *

Section 3.(A) The precincts referenced in Section 2 of this Act are those contained in the file named "2026 Precinct Shapefiles (1-27-2026)" available on the website of the Legislature of Louisiana on the effective date of this Section. The 2026 Precinct Shapefiles are based upon those Voting Districts (VTDs) contained in the 2020 Census Redistricting TIGER/Line Shapefiles for the State of Louisiana as those files have been modified and validated through the data verification program of the Louisiana Senate and the Louisiana House of Representatives to represent precinct changes submitted through January 27, 2026, to the Legislature of Louisiana by parish governing authorities pursuant to the provisions of R.S. 18:532 and 532.1.

(B) When a precinct referenced in Section 2 of this Act has been subdivided by action of the parish governing authority on a nongeographic basis or subdivided by action of the parish governing authority on a geographic basis in accordance with the provisions of R.S. 18:532.1, the enumeration in Section 2 of this Act of the general precinct designation shall include all nongeographic and all geographic subdivisions thereof, however such subdivisions may be designated.

(C) The territorial limits of the districts as provided in Section 2 of this Act shall continue in effect until changed by law regardless of any subsequent change made to the precincts by the parish governing authority.

Section 4. The provisions of Section 2 of this Act shall not reduce the term of office of any person holding any position or office on the effective date of this Section for which the appointment or election is based upon a Senate district as composed pursuant to R.S. 24:35.1. Any position or office that is filled by appointment or election based upon a Senate district and that is to be filled after the effective date of this Section, shall be appointed or elected based upon the district as it is described in Section 2 of this Act.

Section 5. The provisions of Section 1 of this Act shall become effective on July 1, 2026; if vetoed by the governor and subsequently approved by the legislature, Section 1 of this Act shall become effective on the day following such approval by the legislature or July 1, 2026, whichever is later.

Section 6. This provisions of this Section and Sections 2, 3, 4, and 5 of this Act shall become effective upon signature by the governor or, if not signed by the governor, upon expiration of the time for bills to become law without signature by the governor, as provided by Article III, Section 18 of the Constitution of Louisiana. If vetoed by the governor and subsequently approved by the legislature, this Act shall become effective on the day following such approval."

CODING: Words in ~~struck through~~ type are deletions from existing law; words underscored are additions.

Plan Statistics

Plan: HCA SB25 - 6031

Districts:	# of Members	Actual Population	Ideal Population	Absolute Deviation	Relative Deviation
District 1	1	115,622	119,429	-3,807	-3.188%
District 2	1	115,780	119,429	-3,649	-3.055%
District 3	1	119,519	119,429	90	0.075%
District 4	1	117,821	119,429	-1,608	-1.346%
District 5	1	123,995	119,429	4,566	3.823%
District 6	1	117,595	119,429	-1,834	-1.536%
District 7	1	124,487	119,429	5,058	4.235%
District 8	1	120,920	119,429	1,491	1.248%
District 9	1	124,537	119,429	5,108	4.277%
District 10	1	123,168	119,429	3,739	3.131%
District 11	1	114,481	119,429	-4,948	-4.143%
District 12	1	114,171	119,429	-5,258	-4.403%
District 13	1	114,815	119,429	-4,614	-3.863%
District 14	1	120,750	119,429	1,321	1.106%
District 15	1	115,848	119,429	-3,581	-2.998%
District 16	1	119,031	119,429	-398	-0.333%
District 17	1	114,040	119,429	-5,389	-4.512%
District 18	1	118,250	119,429	-1,179	-0.987%
District 19	1	123,416	119,429	3,987	3.338%
District 20	1	123,445	119,429	4,016	3.363%
District 21	1	118,105	119,429	-1,324	-1.109%
District 22	1	125,286	119,429	5,857	4.904%
District 23	1	125,014	119,429	5,585	4.676%
District 24	1	124,799	119,429	5,370	4.496%
District 25	1	122,998	119,429	3,569	2.988%
District 26	1	124,178	119,429	4,749	3.976%
District 27	1	117,231	119,429	-2,198	-1.840%
District 28	1	114,358	119,429	-5,071	-4.246%
District 29	1	119,834	119,429	405	0.339%
District 30	1	113,737	119,429	-5,692	-4.766%
District 31	1	120,902	119,429	1,473	1.233%
District 32	1	113,972	119,429	-5,457	-4.569%
District 33	1	114,806	119,429	-4,623	-3.871%
District 34	1	114,837	119,429	-4,592	-3.845%
District 35	1	118,806	119,429	-623	-0.522%
District 36	1	124,512	119,429	5,083	4.256%
District 37	1	113,500	119,429	-5,929	-4.964%
District 38	1	124,283	119,429	4,854	4.064%
District 39	1	124,908	119,429	5,479	4.588%
Grand Total:	**39**	**4,657,757**	**4,657,731**		

Ideal Population Per Member:	**119429**		
Number of Districts for Plan Type:	39		
Range of District Populations:	113,500	to	125,286
Absolute Mean Deviation:	302		
Absolute Range:	-5,929	to	5,857
Absolute Overall Range:	**11,786**		
Relative Mean Deviation:	3.08%		
Relative Range:	-4.96%	to	4.90%
Relative Overall Range:	**9.86%**		

Ideal - Actual:	***-26***
Remainder:	***26***
Unassigned Population:	***0***

Total Population

Plan: HCA SB25 - 6031

	Total Population	Total White	Total Black	Total Asian	Total American Indian	Total Other	Total Hispanic	VAP Total	VAP White	VAP Black	VAP Asian	VAP American Indian	VAP Other	VAP Hispanic Total
District 1	115,622	74,681	27,472	3,055	2,748	7,666	9,534	88,311	59,647	18,890	2,223	2,082	5,469	6,554
	100.000%	64.591%	23.760%	2.642%	2.377%	6.630%	8.246%	100.000%	67.542%	21.390%	2.517%	2.358%	6.193%	7.421%
District 2	115,780	39,356	69,747	934	981	4,762	5,849	88,341	32,421	51,014	695	717	3,494	4,169
	100.000%	33.992%	60.241%	0.807%	0.847%	4.113%	5.052%	100.000%	36.700%	57.747%	0.787%	0.812%	3.955%	4.719%
District 3	119,519	33,268	71,011	6,233	1,386	7,621	10,199	91,493	27,798	52,400	4,908	1,050	5,337	6,934
	100.000%	27.835%	59.414%	5.215%	1.160%	6.376%	8.533%	100.000%	30.383%	57.272%	5.364%	1.148%	5.833%	7.579%
District 4	117,821	37,787	70,341	2,302	1,012	6,379	8,309	91,406	31,881	52,284	1,798	809	4,634	6,010
	100.000%	32.072%	59.702%	1.954%	0.859%	5.414%	7.052%	100.000%	34.878%	57.200%	1.967%	0.885%	5.070%	6.575%
District 5	123,995	45,512	65,488	3,535	1,389	8,071	10,598	101,848	40,298	51,167	3,054	1,138	6,191	7,946
	100.000%	36.705%	52.815%	2.851%	1.120%	6.509%	8.547%	100.000%	39.567%	50.239%	2.999%	1.117%	6.079%	7.802%
District 6	117,595	76,009	29,569	3,274	1,852	6,891	7,610	89,132	60,278	20,427	2,300	1,441	4,686	5,033
	100.000%	64.636%	25.145%	2.784%	1.575%	5.860%	6.471%	100.000%	67.628%	22.918%	2.580%	1.617%	5.257%	5.647%
District 7	124,487	27,633	76,360	6,087	1,512	12,895	16,247	94,073	23,285	55,937	4,849	1,164	8,838	10,972
	100.000%	22.197%	61.340%	4.890%	1.215%	10.359%	13.051%	100.000%	24.752%	59.461%	5.155%	1.237%	9.395%	11.663%
District 8	120,920	64,488	33,544	7,536	2,928	12,424	16,133	92,630	52,088	23,933	5,741	2,214	8,654	10,979
	100.000%	53.331%	27.741%	6.232%	2.421%	10.275%	13.342%	100.000%	56.232%	25.837%	6.198%	2.390%	9.343%	11.853%
District 9	124,537	85,292	15,907	5,432	1,848	16,058	22,069	102,139	72,698	12,184	4,211	1,381	11,665	16,434
	100.000%	68.487%	12.773%	4.362%	1.484%	12.894%	17.721%	100.000%	71.176%	11.929%	4.123%	1.352%	11.421%	16.090%
District 10	123,168	77,037	16,428	6,562	2,209	20,932	26,020	98,242	64,266	12,008	4,921	1,687	15,360	18,720
	100.000%	62.546%	13.338%	5.328%	1.793%	16.995%	21.126%	100.000%	65.416%	12.223%	5.009%	1.717%	15.635%	19.055%
District 11	114,481	90,824	10,425	2,352	2,308	8,572	9,658	86,848	70,374	7,267	1,609	1,641	5,957	6,609
	100.000%	79.335%	9.106%	2.054%	2.016%	7.488%	8.436%	100.000%	81.031%	8.367%	1.853%	1.890%	6.859%	7.610%
District 12	114,171	79,917	27,330	690	2,026	4,208	5,015	87,984	63,387	19,601	505	1,531	2,960	3,393
	100.000%	69.998%	23.938%	0.604%	1.775%	3.686%	4.393%	100.000%	72.044%	22.278%	0.574%	1.740%	3.364%	3.856%
District 13	114,815	93,664	10,328	1,512	2,580	6,731	7,555	84,153	70,413	6,494	995	1,917	4,334	4,630
	100.000%	81.578%	8.995%	1.317%	2.247%	5.862%	6.580%	100.000%	83.673%	7.717%	1.182%	2.278%	5.150%	5.502%
District 14	120,750	35,861	73,248	4,388	997	6,256	7,947	95,740	31,353	55,530	3,562	793	4,502	5,751
	100.000%	29.699%	60.661%	3.634%	0.826%	5.181%	6.581%	100.000%	32.748%	58.001%	3.720%	0.828%	4.702%	6.007%
District 15	115,848	18,171	87,806	2,763	756	6,352	7,300	86,306	15,544	63,756	2,089	590	4,327	4,952
	100.000%	15.685%	75.794%	2.385%	0.653%	5.483%	6.301%	100.000%	18.010%	73.872%	2.420%	0.684%	5.014%	5.738%
District 16	119,031	78,661	25,515	5,983	1,446	7,426	8,486	97,246	66,783	19,094	4,619	1,167	5,583	6,288
	100.000%	66.084%	21.436%	5.026%	1.215%	6.239%	7.129%	100.000%	68.674%	19.635%	4.750%	1.200%	5.741%	6.466%
District 17	114,040	73,026	36,062	774	1,271	2,907	3,246	88,794	58,456	26,731	545	918	2,144	2,329
	100.000%	64.035%	31.622%	0.679%	1.115%	2.549%	2.846%	100.000%	65.833%	30.105%	0.614%	1.034%	2.415%	2.623%
District 18	118,250	86,641	19,440	2,250	2,004	7,915	9,137	86,314	65,088	13,183	1,462	1,413	5,168	5,840
	100.000%	73.269%	16.440%	1.903%	1.695%	6.693%	7.727%	100.000%	75.408%	15.273%	1.694%	1.637%	5.987%	6.766%

Total Population

Plan: HCA SB25 - 6031

	Total Population	Total White	Total Black	Total Asian	Total American Indian	Total Other	Total Hispanic	VAP Total	VAP White	VAP Black	VAP Asian	VAP American Indian	VAP Other	VAP Hispanic Total
District 19	123,416	70,632	37,557	1,727	2,142	11,358	14,057	93,641	56,143	26,868	1,184	1,511	7,935	9,515
	100.000%	57.231%	30.431%	1.399%	1.736%	9.203%	11.390%	100.000%	59.956%	28.693%	1.264%	1.614%	8.474%	10.161%
District 20	123,445	86,454	17,593	1,889	10,251	7,258	8,756	93,154	68,377	11,810	1,345	6,798	4,824	5,616
	100.000%	70.034%	14.252%	1.530%	8.304%	5.880%	7.093%	100.000%	73.402%	12.678%	1.444%	7.298%	5.179%	6.029%
District 21	118,105	72,095	33,350	1,657	3,862	7,141	8,305	90,355	57,855	23,945	1,169	2,650	4,736	5,405
	100.000%	61.043%	28.238%	1.403%	3.270%	6.046%	7.032%	100.000%	64.031%	26.501%	1.294%	2.933%	5.242%	5.982%
District 22	125,286	78,693	35,847	3,539	1,505	5,702	6,764	95,476	62,752	24,963	2,576	1,151	4,034	4,678
	100.000%	62.811%	28.612%	2.825%	1.201%	4.551%	5.399%	100.000%	65.725%	26.146%	2.698%	1.206%	4.225%	4.900%
District 23	125,014	93,234	17,928	4,593	1,868	7,391	8,674	95,449	73,303	12,225	3,367	1,397	5,157	6,043
	100.000%	74.579%	14.341%	3.674%	1.494%	5.912%	6.938%	100.000%	76.798%	12.808%	3.528%	1.464%	5.403%	6.331%
District 24	124,799	49,022	69,170	856	1,038	4,713	5,463	93,295	39,372	49,532	599	727	3,065	3,425
	100.000%	39.281%	55.425%	0.686%	0.832%	3.776%	4.377%	100.000%	42.202%	53.092%	0.642%	0.779%	3.285%	3.671%
District 25	122,998	84,746	28,057	3,207	1,896	5,092	5,962	92,490	65,972	19,256	2,283	1,405	3,574	4,018
	100.000%	68.900%	22.811%	2.607%	1.541%	4.140%	4.847%	100.000%	71.329%	20.820%	2.468%	1.519%	3.864%	4.344%
District 26	124,178	94,363	22,160	1,796	1,359	4,500	5,109	92,668	72,557	14,856	1,271	1,020	2,964	3,274
	100.000%	75.990%	17.845%	1.446%	1.094%	3.624%	4.114%	100.000%	78.298%	16.031%	1.372%	1.101%	3.199%	3.533%
District 27	117,231	73,725	35,407	1,598	1,783	4,718	5,781	88,331	57,243	25,410	1,140	1,287	3,251	3,808
	100.000%	62.889%	30.203%	1.363%	1.521%	4.025%	4.931%	100.000%	64.805%	28.767%	1.291%	1.457%	3.680%	4.311%
District 28	114,358	77,930	28,122	1,794	2,246	4,266	6,010	87,429	61,082	19,839	1,395	1,610	3,503	4,976
	100.000%	68.146%	24.591%	1.569%	1.964%	3.730%	5.255%	100.000%	69.865%	22.692%	1.596%	1.841%	4.007%	5.691%
District 29	119,834	42,246	71,237	1,469	1,714	3,168	3,788	92,422	35,283	52,271	1,179	1,323	2,366	2,766
	100.000%	35.254%	59.446%	1.226%	1.430%	2.644%	3.161%	100.000%	38.176%	56.557%	1.276%	1.431%	2.560%	2.993%
District 30	113,737	88,336	14,830	2,080	3,596	4,895	6,655	85,065	67,127	10,402	1,510	2,629	3,397	4,317
	100.000%	77.667%	13.039%	1.829%	3.162%	4.304%	5.851%	100.000%	78.913%	12.228%	1.775%	3.091%	3.993%	5.075%
District 31	120,902	78,749	30,363	2,391	5,094	4,305	5,357	94,256	63,343	22,064	1,694	3,822	3,333	3,910
	100.000%	65.135%	25.114%	1.978%	4.213%	3.561%	4.431%	100.000%	67.203%	23.409%	1.797%	4.055%	3.536%	4.148%
District 32	113,972	85,159	21,736	1,028	2,300	3,749	4,325	88,335	66,694	15,959	793	1,706	3,183	3,536
	100.000%	74.719%	19.071%	0.902%	2.018%	3.289%	3.795%	100.000%	75.501%	18.066%	0.898%	1.931%	3.603%	4.003%
District 33	114,806	80,238	28,528	956	2,052	3,032	3,524	88,943	63,887	20,708	670	1,559	2,119	2,354
	100.000%	69.890%	24.849%	0.833%	1.787%	2.641%	3.070%	100.000%	71.829%	23.282%	0.753%	1.753%	2.382%	2.647%
District 34	114,837	33,259	77,116	1,339	934	2,189	2,804	86,553	28,005	54,965	1,087	725	1,771	2,190
	100.000%	28.962%	67.153%	1.166%	0.813%	1.906%	2.442%	100.000%	32.356%	63.504%	1.256%	0.838%	2.046%	2.530%
District 35	118,806	90,487	19,427	1,907	2,740	4,245	5,630	91,558	71,391	13,772	1,387	2,115	2,893	4,011
	100.000%	76.164%	16.352%	1.605%	2.306%	3.573%	4.739%	100.000%	77.974%	15.042%	1.515%	2.310%	3.160%	4.381%
District 36	124,512	79,246	33,283	2,703	2,959	6,321	7,662	93,318	61,462	23,553	1,853	2,248	4,202	4,918
	100.000%	63.645%	26.731%	2.171%	2.376%	5.077%	6.154%	100.000%	65.863%	25.240%	1.986%	2.409%	4.503%	5.270%

Total Population

Plan: HCA SB25 - 6031

	Total Population	Total White	Total Black	Total Asian	Total American Indian	Total Other	Total Hispanic	VAP Total	VAP White	VAP Black	VAP Asian	VAP American Indian	VAP Other	VAP Hispanic Total
District 37	113,500	72,880	30,931	1,732	2,109	5,848	7,031	86,420	58,073	21,503	1,239	1,559	4,046	4,707
	100.000%	64.211%	27.252%	1.526%	1.858%	5.152%	6.195%	100.000%	67.199%	24.882%	1.434%	1.804%	4.682%	5.447%
District 38	124,283	73,275	41,765	2,256	2,641	4,346	4,870	95,969	59,366	29,778	1,716	2,038	3,071	3,266
	100.000%	58.958%	33.605%	1.815%	2.125%	3.497%	3.918%	100.000%	61.860%	31.029%	1.788%	2.124%	3.200%	3.403%
District 39	124,908	35,055	82,691	1,109	1,718	4,335	5,110	94,421	29,166	60,190	873	1,307	2,885	3,386
	100.000%	28.065%	66.202%	0.888%	1.375%	3.471%	4.091%	100.000%	30.889%	63.746%	0.925%	1.384%	3.055%	3.586%
Grand Total	**4,657,757**	**2,657,652**	**1,543,119**	**107,288**	**87,060**	**262,638**	**322,549**	**3,570,548**	**2,124,511**	**1,115,769**	**80,416**	**64,240**	**185,612**	**223,662**
	100.000%	**57.059%**	**33.130%**	**2.303%**	**1.869%**	**5.639%**	**6.925%**	**100.000%**	**59.501%**	**31.249%**	**2.252%**	**1.799%**	**5.198%**	**6.264%**

Voter Registration

Plan: HCA SB25 - 6031

	Reg Total Dec 2025	Reg White Dec 2025	Reg Black Dec 2025	Reg Other Dec 2025	Reg Dem Total Dec 2025	Reg Rep Total Dec 2025	Reg Other Total Dec 2025
District 1	68,050	46,771	15,999	5,280	19,476	26,987	21,587
	77.057%	68.730%	23.511%	7.759%	28.620%	39.658%	31.722%
District 2	65,876	23,713	39,916	2,247	38,955	12,955	13,966
	74.570%	35.996%	60.593%	3.411%	59.134%	19.666%	21.200%
District 3	67,783	21,268	39,639	6,876	42,455	7,088	18,240
	74.085%	31.377%	58.479%	10.144%	62.634%	10.457%	26.909%
District 4	67,287	25,141	37,070	5,076	41,527	8,063	17,697
	73.613%	37.364%	55.092%	7.544%	61.716%	11.983%	26.301%
District 5	69,289	28,205	34,805	6,279	43,826	5,767	19,696
	68.032%	40.706%	50.232%	9.062%	63.251%	8.323%	28.426%
District 6	71,530	51,274	16,523	3,733	20,906	32,429	18,195
	80.252%	71.682%	23.099%	5.219%	29.227%	45.336%	25.437%
District 7	59,720	14,181	37,727	7,812	36,253	7,290	16,177
	63.483%	23.746%	63.173%	13.081%	60.705%	12.207%	27.088%
District 8	62,845	37,835	16,775	8,235	22,395	20,868	19,582
	67.845%	60.204%	26.693%	13.104%	35.635%	33.206%	31.159%
District 9	64,767	53,598	4,400	6,769	18,007	26,961	19,799
	63.411%	82.755%	6.794%	10.451%	27.803%	41.628%	30.570%
District 10	68,332	50,907	6,251	11,174	16,746	29,844	21,742
	69.555%	74.500%	9.148%	16.353%	24.507%	43.675%	31.818%
District 11	75,856	65,782	4,958	5,116	12,148	40,960	22,748
	87.343%	86.720%	6.536%	6.744%	16.015%	53.997%	29.988%
District 12	64,418	50,155	12,035	2,228	17,338	30,309	16,771
	73.216%	77.859%	18.683%	3.459%	26.915%	47.051%	26.035%
District 13	64,197	56,086	5,340	2,771	10,338	35,719	18,140
	76.286%	87.365%	8.318%	4.316%	16.104%	55.640%	28.257%
District 14	52,919	17,019	32,408	3,492	29,680	8,773	14,466
	55.274%	32.160%	61.241%	6.599%	56.086%	16.578%	27.336%
District 15	56,100	9,317	43,986	2,797	37,588	5,865	12,647
	65.001%	16.608%	78.406%	4.986%	67.002%	10.455%	22.544%
District 16	66,788	50,622	10,883	5,283	18,952	28,114	19,722
	68.679%	75.795%	16.295%	7.910%	28.376%	42.094%	29.529%
District 17	73,192	49,529	21,847	1,816	28,604	27,843	16,745
	82.429%	67.670%	29.849%	2.481%	39.081%	38.041%	22.878%
District 18	71,939	56,871	11,251	3,817	17,270	34,551	20,118
	83.346%	79.054%	15.640%	5.306%	24.006%	48.028%	27.965%
District 19	69,592	44,897	19,779	4,916	25,457	25,237	18,898
	74.318%	64.515%	28.421%	7.064%	36.580%	36.264%	27.155%
District 20	59,431	48,837	6,159	4,435	13,589	29,443	16,399
	63.799%	82.174%	10.363%	7.462%	22.865%	49.541%	27.593%
District 21	61,962	43,240	15,674	3,048	19,777	25,424	16,761
	68.576%	69.785%	25.296%	4.919%	31.918%	41.032%	27.050%
District 22	69,665	50,287	16,296	3,082	20,590	31,049	18,026
	72.966%	72.184%	23.392%	4.424%	29.556%	44.569%	25.875%
District 23	75,955	63,222	8,007	4,726	15,366	38,539	22,050
	79.577%	83.236%	10.542%	6.222%	20.230%	50.739%	29.030%
District 24	67,549	29,223	35,894	2,432	33,437	17,080	17,032
	72.404%	43.262%	53.138%	3.600%	49.500%	25.285%	25.214%
District 25	62,431	48,711	11,018	2,702	17,325	28,253	16,853
	67.500%	78.024%	17.648%	4.328%	27.751%	45.255%	26.995%
District 26	70,970	58,731	10,112	2,127	19,196	33,970	17,804
	76.585%	82.755%	14.248%	2.997%	27.048%	47.865%	25.087%
District 27	56,526	39,937	14,286	2,303	17,615	23,341	15,570
	63.993%	70.652%	25.273%	4.074%	31.163%	41.293%	27.545%
District 28	59,906	44,763	13,023	2,120	20,542	25,831	13,533
	68.520%	74.722%	21.739%	3.539%	34.290%	43.119%	22.590%
District 29	51,293	21,127	28,399	1,767	25,896	12,688	12,709
	55.499%	41.189%	55.366%	3.445%	50.486%	24.736%	24.777%
District 30	56,049	47,887	5,016	3,146	10,778	29,726	15,545
	65.890%	85.438%	8.949%	5.613%	19.230%	53.036%	27.735%
District 31	68,938	49,090	15,892	3,956	20,672	31,705	16,561
	73.139%	71.209%	23.053%	5.738%	29.986%	45.991%	24.023%
District 32	63,306	51,754	10,261	1,291	15,753	33,457	14,096
	71.666%	81.752%	16.209%	2.039%	24.884%	52.850%	22.266%
District 33	66,311	50,579	14,009	1,723	16,899	34,510	14,902
	74.554%	76.275%	21.126%	2.598%	25.484%	52.043%	22.473%
District 34	54,711	18,219	35,283	1,209	30,955	12,374	11,382
	63.211%	33.300%	64.490%	2.210%	56.579%	22.617%	20.804%
District 35	61,403	52,689	6,620	2,094	11,424	34,173	15,806
	67.065%	85.809%	10.781%	3.410%	18.605%	55.654%	25.741%

Voter Registration

Plan: HCA SB25 - 6031

	Reg Total Dec 2025	Reg White Dec 2025	Reg Black Dec 2025	Reg Other Dec 2025	Reg Dem Total Dec 2025	Reg Rep Total Dec 2025	Reg Other Total Dec 2025
District 36	63,677	46,706	13,864	3,107	15,319	31,776	16,582
	68.237%	73.348%	21.772%	4.879%	24.057%	49.902%	26.041%
District 37	54,812	42,298	9,789	2,725	13,840	25,519	15,453
	63.425%	77.169%	17.859%	4.972%	25.250%	46.557%	28.193%
District 38	69,342	45,624	20,332	3,386	22,954	28,772	17,616
	72.255%	65.796%	29.321%	4.883%	33.103%	41.493%	25.405%
District 39	55,556	17,883	35,443	2,230	31,235	10,820	13,501
	58.839%	32.189%	63.797%	4.014%	56.223%	19.476%	24.302%
Grand Total	**2,510,273**	**1,623,978**	**736,969**	**149,326**	**891,083**	**954,073**	**665,117**

Splits

Plan: HCA SB25 - 6031

	Total Population	Total White	Total Black	Total Asian	Total American Indian	Total Other	VAP Total	VAP White	VAP Black	VAP Asian	VAP American Indian	VAP Other	Reg Total Dec 2025	Reg White Dec 2025	Reg Black Dec 2025	Reg Other Dec 2025
District 1																
*Orleans	1,028	715	99	75	17	122	851	632	79	47	13	80	502	406	46	50
*St. Bernard	10,276	7,152	1,553	273	261	1,037	7,545	5,387	1,025	191	203	739	6,054	4,737	875	442
*St. Tammany	104,318	66,814	25,820	2,707	2,470	6,507	79,915	53,628	17,786	1,985	1,866	4,650	61,494	41,628	15,078	4,788
District 1	**115,622**	**74,681**	**27,472**	**3,055**	**2,748**	**7,666**	**88,311**	**59,647**	**18,890**	**2,223**	**2,082**	**5,469**	**68,050**	**46,771**	**15,999**	**5,280**
	100.000%	**64.591%**	**23.760%**	**2.642%**	**2.377%**	**6.630%**	**100.000%**	**67.542%**	**21.390%**	**2.517%**	**2.358%**	**6.193%**	**77.057%**	**68.730%**	**23.511%**	**7.759%**
District 2																
*Ascension	21,767	5,945	14,256	144	190	1,232	16,053	4,927	10,057	106	124	839	11,635	3,564	7,574	497
*Assumption	11,014	4,985	5,613	45	92	279	8,597	3,989	4,306	21	75	206	6,776	3,311	3,354	111
*Iberville	16,426	5,708	9,645	133	102	838	12,995	4,922	7,163	100	78	732	8,647	2,861	5,576	210
*Lafourche	15,385	7,811	6,708	130	222	514	11,677	6,377	4,678	92	158	372	7,948	4,872	2,803	273
*St. James	14,746	5,956	8,465	45	52	228	11,502	4,953	6,317	28	40	164	9,900	4,034	5,708	158
*St. John the Baptist	23,609	4,300	17,677	240	200	1,192	17,908	3,601	13,112	198	152	845	13,985	2,415	10,765	805
*West Baton Rouge	12,833	4,651	7,383	197	123	479	9,609	3,652	5,381	150	90	336	6,985	2,656	4,136	193
District 2	**115,780**	**39,356**	**69,747**	**934**	**981**	**4,762**	**88,341**	**32,421**	**51,014**	**695**	**717**	**3,494**	**65,876**	**23,713**	**39,916**	**2,247**
	100.000%	**33.992%**	**60.241%**	**0.807%**	**0.847%**	**4.113%**	**100.000%**	**36.700%**	**57.747%**	**0.787%**	**0.812%**	**3.955%**	**74.570%**	**35.996%**	**60.593%**	**3.411%**
District 3																
*Orleans	86,031	15,923	60,255	5,125	700	4,028	67,263	14,193	45,481	4,117	565	2,907	51,631	10,954	35,234	5,443
*St. Bernard	33,488	17,345	10,756	1,108	686	3,593	24,230	13,605	6,919	791	485	2,430	16,152	10,314	4,405	1,433
District 3	**119,519**	**33,268**	**71,011**	**6,233**	**1,386**	**7,621**	**91,493**	**27,798**	**52,400**	**4,908**	**1,050**	**5,337**	**67,783**	**21,268**	**39,639**	**6,876**
	100.000%	**27.835%**	**59.414%**	**5.215%**	**1.160%**	**6.376%**	**100.000%**	**30.383%**	**57.272%**	**5.364%**	**1.148%**	**5.833%**	**74.085%**	**31.377%**	**58.479%**	**10.144%**
District 4																
*Orleans	117,821	37,787	70,341	2,302	1,012	6,379	91,406	31,881	52,284	1,798	809	4,634	67,287	25,141	37,070	5,076
District 4	**117,821**	**37,787**	**70,341**	**2,302**	**1,012**	**6,379**	**91,406**	**31,881**	**52,284**	**1,798**	**809**	**4,634**	**67,287**	**25,141**	**37,070**	**5,076**
	100.000%	**32.072%**	**59.702%**	**1.954%**	**0.859%**	**5.414%**	**100.000%**	**34.878%**	**57.200%**	**1.967%**	**0.885%**	**5.070%**	**73.613%**	**37.364%**	**55.092%**	**7.544%**
District 5																
*Jefferson	18,230	2,056	14,552	535	123	964	13,544	1,716	10,625	439	93	671	9,498	1,013	7,806	679
*Orleans	105,765	43,456	50,936	3,000	1,266	7,107	88,304	38,582	40,542	2,615	1,045	5,520	59,791	27,192	26,999	5,600
District 5	**123,995**	**45,512**	**65,488**	**3,535**	**1,389**	**8,071**	**101,848**	**40,298**	**51,167**	**3,054**	**1,138**	**6,191**	**69,289**	**28,205**	**34,805**	**6,279**
	100.000%	**36.705%**	**52.815%**	**2.851%**	**1.120%**	**6.509%**	**100.000%**	**39.567%**	**50.239%**	**2.999%**	**1.117%**	**6.079%**	**68.032%**	**40.706%**	**50.232%**	**9.062%**
District 6																
*East Baton Rouge	92,097	58,946	22,684	3,152	1,440	5,875	69,821	46,907	15,548	2,231	1,133	4,002	55,432	39,859	12,265	3,308
*Livingston	16,116	13,248	1,597	89	308	874	12,084	10,177	1,074	44	223	566	9,655	8,562	774	319
*St. Helena	9,382	3,815	5,288	33	104	142	7,227	3,194	3,805	25	85	118	6,443	2,853	3,484	106
District 6	**117,595**	**76,009**	**29,569**	**3,274**	**1,852**	**6,891**	**89,132**	**60,278**	**20,427**	**2,300**	**1,441**	**4,686**	**71,530**	**51,274**	**16,523**	**3,733**
	100.000%	**64.636%**	**25.145%**	**2.784%**	**1.575%**	**5.860%**	**100.000%**	**67.628%**	**22.918%**	**2.580%**	**1.617%**	**5.257%**	**80.252%**	**71.682%**	**23.099%**	**5.219%**

Splits

Plan: HCA SB25 - 6031

	Total Population	Total White	Total Black	Total Asian	Total American Indian	Total Other	VAP Total	VAP White	VAP Black	VAP Asian	VAP American Indian	VAP Other	Reg Total Dec 2025	Reg White Dec 2025	Reg Black Dec 2025	Reg Other Dec 2025
District 7																
*Jefferson	69,861	15,812	38,867	4,560	968	9,654	52,381	13,063	28,464	3,598	736	6,520	30,172	7,269	17,917	4,986
*Orleans	50,600	10,806	34,871	1,448	418	3,057	38,482	9,365	25,433	1,194	318	2,172	27,347	6,361	18,351	2,635
*Plaquemines	4,026	1,015	2,622	79	126	184	3,210	857	2,040	57	110	146	2,201	551	1,459	191
District 7	**124,487**	**27,633**	**76,360**	**6,087**	**1,512**	**12,895**	**94,073**	**23,285**	**55,937**	**4,849**	**1,164**	**8,838**	**59,720**	**14,181**	**37,727**	**7,812**
	100.000%	**22.197%**	**61.340%**	**4.890%**	**1.215%**	**10.359%**	**100.000%**	**24.752%**	**59.461%**	**5.155%**	**1.237%**	**9.395%**	**63.483%**	**23.746%**	**63.173%**	**13.081%**
District 8																
*Jefferson	101,431	51,216	30,738	6,298	2,357	10,822	78,506	42,089	22,116	4,873	1,824	7,604	52,916	30,108	15,564	7,244
*Plaquemines	19,489	13,272	2,806	1,238	571	1,602	14,124	9,999	1,817	868	390	1,050	9,929	7,727	1,211	991
District 8	**120,920**	**64,488**	**33,544**	**7,536**	**2,928**	**12,424**	**92,630**	**52,088**	**23,933**	**5,741**	**2,214**	**8,654**	**62,845**	**37,835**	**16,775**	**8,235**
	100.000%	**53.331%**	**27.741%**	**6.232%**	**2.421%**	**10.275%**	**100.000%**	**56.232%**	**25.837%**	**6.198%**	**2.390%**	**9.343%**	**67.845%**	**60.204%**	**26.693%**	**13.104%**
District 9																
*Jefferson	101,785	67,517	13,440	4,526	1,595	14,707	82,249	57,099	9,935	3,462	1,183	10,570	53,766	44,276	3,885	5,605
*Orleans	22,752	17,775	2,467	906	253	1,351	19,890	15,599	2,249	749	198	1,095	11,001	9,322	515	1,164
District 9	**124,537**	**85,292**	**15,907**	**5,432**	**1,848**	**16,058**	**102,139**	**72,698**	**12,184**	**4,211**	**1,381**	**11,665**	**64,767**	**53,598**	**4,400**	**6,769**
	100.000%	**68.487%**	**12.773%**	**4.362%**	**1.484%**	**12.894%**	**100.000%**	**71.176%**	**11.929%**	**4.123%**	**1.352%**	**11.421%**	**63.411%**	**82.755%**	**6.794%**	**10.451%**
District 10																
*Jefferson	123,168	77,037	16,428	6,562	2,209	20,932	98,242	64,266	12,008	4,921	1,687	15,360	68,332	50,907	6,251	11,174
District 10	**123,168**	**77,037**	**16,428**	**6,562**	**2,209**	**20,932**	**98,242**	**64,266**	**12,008**	**4,921**	**1,687**	**15,360**	**68,332**	**50,907**	**6,251**	**11,174**
	100.000%	**62.546%**	**13.338%**	**5.328%**	**1.793%**	**16.995%**	**100.000%**	**65.416%**	**12.223%**	**5.009%**	**1.717%**	**15.635%**	**69.555%**	**74.500%**	**9.148%**	**16.353%**
District 11																
*St. Tammany	114,481	90,824	10,425	2,352	2,308	8,572	86,848	70,374	7,267	1,609	1,641	5,957	75,856	65,782	4,958	5,116
District 11	**114,481**	**90,824**	**10,425**	**2,352**	**2,308**	**8,572**	**86,848**	**70,374**	**7,267**	**1,609**	**1,641**	**5,957**	**75,856**	**65,782**	**4,958**	**5,116**
	100.000%	**79.335%**	**9.106%**	**2.054%**	**2.016%**	**7.488%**	**100.000%**	**81.031%**	**8.367%**	**1.853%**	**1.890%**	**6.859%**	**87.343%**	**86.720%**	**6.536%**	**6.744%**
District 12																
*St. Tammany	31,046	26,517	1,788	249	653	1,839	24,386	21,115	1,275	174	487	1,335	21,853	19,829	918	1,106
*Tangipahoa	37,662	23,457	12,108	225	637	1,235	28,647	18,529	8,594	177	483	864	18,518	13,538	4,449	531
Washington	45,463	29,943	13,434	216	736	1,134	34,951	23,743	9,732	154	561	761	24,047	16,788	6,668	591
District 12	**114,171**	**79,917**	**27,330**	**690**	**2,026**	**4,208**	**87,984**	**63,387**	**19,601**	**505**	**1,531**	**2,960**	**64,418**	**50,155**	**12,035**	**2,228**
	100.000%	**69.998%**	**23.938%**	**0.604%**	**1.775%**	**3.686%**	**100.000%**	**72.044%**	**22.278%**	**0.574%**	**1.740%**	**3.364%**	**73.216%**	**77.859%**	**18.683%**	**3.459%**
District 13																
*Livingston	114,815	93,664	10,328	1,512	2,580	6,731	84,153	70,413	6,494	995	1,917	4,334	64,197	56,086	5,340	2,771
District 13	**114,815**	**93,664**	**10,328**	**1,512**	**2,580**	**6,731**	**84,153**	**70,413**	**6,494**	**995**	**1,917**	**4,334**	**64,197**	**56,086**	**5,340**	**2,771**
	100.000%	**81.578%**	**8.995%**	**1.317%**	**2.247%**	**5.862%**	**100.000%**	**83.673%**	**7.717%**	**1.182%**	**2.278%**	**5.150%**	**76.286%**	**87.365%**	**8.318%**	**4.316%**
District 14																
*East Baton Rouge	120,750	35,861	73,248	4,388	997	6,256	95,740	31,353	55,530	3,562	793	4,502	52,919	17,019	32,408	3,492

Splits

Plan: HCA SB25 - 6031

	Total Population	Total White	Total Black	Total Asian	Total American Indian	Total Other	VAP Total	VAP White	VAP Black	VAP Asian	VAP American Indian	VAP Other	Reg Total Dec 2025	Reg White Dec 2025	Reg Black Dec 2025	Reg Other Dec 2025
District 14	**120,750**	**35,861**	**73,248**	**4,388**	**997**	**6,256**	**95,740**	**31,353**	**55,530**	**3,562**	**793**	**4,502**	**52,919**	**17,019**	**32,408**	**3,492**
	100.000%	**29.699%**	**60.661%**	**3.634%**	**0.826%**	**5.181%**	**100.000%**	**32.748%**	**58.001%**	**3.720%**	**0.828%**	**4.702%**	**55.274%**	**32.160%**	**61.241%**	**6.599%**
District 15																
*East Baton Rouge	115,848	18,171	87,806	2,763	756	6,352	86,306	15,544	63,756	2,089	590	4,327	56,100	9,317	43,986	2,797
District 15	**115,848**	**18,171**	**87,806**	**2,763**	**756**	**6,352**	**86,306**	**15,544**	**63,756**	**2,089**	**590**	**4,327**	**56,100**	**9,317**	**43,986**	**2,797**
	100.000%	**15.685%**	**75.794%**	**2.385%**	**0.653%**	**5.483%**	**100.000%**	**18.010%**	**73.872%**	**2.420%**	**0.684%**	**5.014%**	**65.001%**	**16.608%**	**78.406%**	**4.986%**
District 16																
*East Baton Rouge	119,031	78,661	25,515	5,983	1,446	7,426	97,246	66,783	19,094	4,619	1,167	5,583	66,788	50,622	10,883	5,283
District 16	**119,031**	**78,661**	**25,515**	**5,983**	**1,446**	**7,426**	**97,246**	**66,783**	**19,094**	**4,619**	**1,167**	**5,583**	**66,788**	**50,622**	**10,883**	**5,283**
	100.000%	**66.084%**	**21.436%**	**5.026%**	**1.215%**	**6.239%**	**100.000%**	**68.674%**	**19.635%**	**4.750%**	**1.200%**	**5.741%**	**68.679%**	**75.795%**	**16.295%**	**7.910%**
District 17																
*East Baton Rouge	9,055	4,430	4,145	139	88	253	6,499	3,294	2,862	98	64	181	6,009	2,937	2,823	249
East Feliciana	19,539	11,516	7,341	91	262	329	16,183	9,740	5,918	61	198	266	12,351	7,454	4,521	376
*Iberville	13,815	9,125	4,085	69	172	364	11,091	7,540	3,069	49	143	290	8,897	6,295	2,428	174
*Lafayette	1,657	1,177	364	26	29	61	1,237	912	247	12	16	50	1,052	828	182	42
Pointe Coupee	20,758	12,395	7,504	107	159	593	16,250	10,108	5,502	91	119	430	13,201	8,675	4,295	231
*St. Helena	1,538	712	743	6	30	47	1,236	611	566	3	24	32	1,056	535	510	11
*St. Landry	27,340	19,485	6,900	205	244	506	20,861	15,264	4,960	145	158	334	17,749	13,145	4,149	455
*St. Martin	4,006	3,087	770	25	55	69	3,047	2,392	545	16	42	52	2,548	2,037	445	66
*West Baton Rouge	14,366	9,656	3,787	90	203	630	10,917	7,494	2,768	59	129	467	8,711	6,371	2,156	184
*West Feliciana	1,966	1,443	423	16	29	55	1,473	1,101	294	11	25	42	1,618	1,252	338	28
District 17	**114,040**	**73,026**	**36,062**	**774**	**1,271**	**2,907**	**88,794**	**58,456**	**26,731**	**545**	**918**	**2,144**	**73,192**	**49,529**	**21,847**	**1,816**
	100.000%	**64.035%**	**31.622%**	**0.679%**	**1.115%**	**2.549%**	**100.000%**	**65.833%**	**30.105%**	**0.614%**	**1.034%**	**2.415%**	**82.429%**	**67.670%**	**29.849%**	**2.481%**
District 18																
*Ascension	104,733	75,196	17,960	2,156	1,814	7,607	75,904	56,209	12,082	1,408	1,266	4,939	63,474	49,412	10,434	3,628
*Livingston	8,071	7,428	183	79	160	221	6,407	5,949	121	51	123	163	4,906	4,718	60	128
*St. James	5,446	4,017	1,297	15	30	87	4,003	2,930	980	3	24	66	3,559	2,741	757	61
District 18	**118,250**	**86,641**	**19,440**	**2,250**	**2,004**	**7,915**	**86,314**	**65,088**	**13,183**	**1,462**	**1,413**	**5,168**	**71,939**	**56,871**	**11,251**	**3,817**
	100.000%	**73.269%**	**16.440%**	**1.903%**	**1.695%**	**6.693%**	**100.000%**	**75.408%**	**15.273%**	**1.694%**	**1.637%**	**5.987%**	**83.346%**	**79.054%**	**15.640%**	**5.306%**
District 19																
*Jefferson	26,306	7,297	12,192	543	434	5,840	19,732	5,902	9,027	399	312	4,092	12,135	3,856	6,394	1,885
*Lafourche	25,693	20,208	3,918	184	518	865	19,773	16,066	2,626	131	334	616	15,062	13,099	1,515	448
St. Charles	52,549	33,550	13,928	837	925	3,309	39,541	26,154	9,890	529	667	2,301	31,681	22,287	7,466	1,928
*St. John the Baptist	18,868	9,577	7,519	163	265	1,344	14,595	8,021	5,325	125	198	926	10,714	5,655	4,404	655
District 19	**123,416**	**70,632**	**37,557**	**1,727**	**2,142**	**11,358**	**93,641**	**56,143**	**26,868**	**1,184**	**1,511**	**7,935**	**69,592**	**44,897**	**19,779**	**4,916**
	100.000%	**57.231%**	**30.431%**	**1.399%**	**1.736%**	**9.203%**	**100.000%**	**59.956%**	**28.693%**	**1.264%**	**1.614%**	**8.474%**	**74.318%**	**64.515%**	**28.421%**	**7.064%**
District 20																

Splits

Plan: HCA SB25 - 6031

	Total Population	Total White	Total Black	Total Asian	Total American Indian	Total Other	VAP Total	VAP White	VAP Black	VAP Asian	VAP American Indian	VAP Other	Reg Total Dec 2025	Reg White Dec 2025	Reg Black Dec 2025	Reg Other Dec 2025
*Lafourche	46,474	37,177	2,484	565	3,275	2,973	35,106	29,138	1,485	402	2,157	1,924	24,147	21,761	843	1,543
*Terrebonne	76,971	49,277	15,109	1,324	6,976	4,285	58,048	39,239	10,325	943	4,641	2,900	35,284	27,076	5,316	2,892
District 20	**123,445**	**86,454**	**17,593**	**1,889**	**10,251**	**7,258**	**93,154**	**68,377**	**11,810**	**1,345**	**6,798**	**4,824**	**59,431**	**48,837**	**6,159**	**4,435**
	100.000%	**70.034%**	**14.252%**	**1.530%**	**8.304%**	**5.880%**	**100.000%**	**73.402%**	**12.678%**	**1.444%**	**7.298%**	**5.179%**	**63.799%**	**82.174%**	**10.363%**	**7.462%**
District 21																
*Assumption	10,025	8,737	607	51	166	464	8,019	7,156	401	36	122	304	5,411	5,109	212	90
*Iberia	14,692	7,953	5,956	199	122	462	11,141	6,365	4,254	126	88	308	8,588	5,142	3,206	240
*Lafourche	10,005	6,514	2,745	146	209	391	8,063	5,257	2,288	113	128	277	5,181	4,338	629	214
*St. Martin	1,368	1,285	13	7	34	29	1,154	1,091	11	5	30	17	819	807	1	11
St. Mary	49,406	26,949	15,991	835	1,670	3,961	37,521	21,594	11,520	593	1,173	2,641	26,695	16,701	8,512	1,482
*Terrebonne	32,609	20,657	8,038	419	1,661	1,834	24,457	16,392	5,471	296	1,109	1,189	15,268	11,143	3,114	1,011
District 21	**118,105**	**72,095**	**33,350**	**1,657**	**3,862**	**7,141**	**90,355**	**57,855**	**23,945**	**1,169**	**2,650**	**4,736**	**61,962**	**43,240**	**15,674**	**3,048**
	100.000%	**61.043%**	**28.238%**	**1.403%**	**3.270%**	**6.046%**	**100.000%**	**64.031%**	**26.501%**	**1.294%**	**2.933%**	**5.242%**	**68.576%**	**69.785%**	**25.296%**	**4.919%**
District 22																
*Iberia	55,237	31,253	18,600	1,924	672	2,788	41,650	24,930	12,815	1,436	493	1,976	28,356	18,898	8,061	1,397
*Lafayette	31,167	21,941	5,936	1,086	448	1,756	24,203	17,693	4,134	771	359	1,246	17,838	14,524	2,197	1,117
*St. Martin	38,882	25,499	11,311	529	385	1,158	29,623	20,129	8,014	369	299	812	23,471	16,865	6,038	568
District 22	**125,286**	**78,693**	**35,847**	**3,539**	**1,505**	**5,702**	**95,476**	**62,752**	**24,963**	**2,576**	**1,151**	**4,034**	**69,665**	**50,287**	**16,296**	**3,082**
	100.000%	**62.811%**	**28.612%**	**2.825%**	**1.201%**	**4.551%**	**100.000%**	**65.725%**	**26.146%**	**2.698%**	**1.206%**	**4.225%**	**72.966%**	**72.184%**	**23.392%**	**4.424%**
District 23																
*Lafayette	125,014	93,234	17,928	4,593	1,868	7,391	95,449	73,303	12,225	3,367	1,397	5,157	75,955	63,222	8,007	4,726
District 23	**125,014**	**93,234**	**17,928**	**4,593**	**1,868**	**7,391**	**95,449**	**73,303**	**12,225**	**3,367**	**1,397**	**5,157**	**75,955**	**63,222**	**8,007**	**4,726**
	100.000%	**74.579%**	**14.341%**	**3.674%**	**1.494%**	**5.912%**	**100.000%**	**76.798%**	**12.808%**	**3.528%**	**1.464%**	**5.403%**	**79.577%**	**83.236%**	**10.542%**	**6.222%**
District 24																
*Lafayette	69,807	27,066	38,246	626	641	3,228	52,663	22,173	27,520	443	440	2,087	36,074	15,625	18,826	1,623
*St. Landry	47,481	18,568	27,097	194	332	1,290	35,052	14,533	19,289	139	245	846	27,256	11,405	15,117	734
*St. Martin	7,511	3,388	3,827	36	65	195	5,580	2,666	2,723	17	42	132	4,219	2,193	1,951	75
District 24	**124,799**	**49,022**	**69,170**	**856**	**1,038**	**4,713**	**93,295**	**39,372**	**49,532**	**599**	**727**	**3,065**	**67,549**	**29,223**	**35,894**	**2,432**
	100.000%	**39.281%**	**55.425%**	**0.686%**	**0.832%**	**3.776%**	**100.000%**	**42.202%**	**53.092%**	**0.642%**	**0.779%**	**3.285%**	**72.404%**	**43.262%**	**53.138%**	**3.600%**
District 25																
*Acadia	4,865	4,539	176	12	61	77	3,610	3,404	105	10	43	48	2,978	2,885	48	45
*Calcasieu	80,266	49,909	21,919	2,982	1,288	4,168	60,483	39,347	15,066	2,139	990	2,941	37,200	26,821	8,261	2,118
Cameron	5,617	5,232	125	30	75	155	4,358	4,100	79	23	47	109	3,924	3,790	49	85
Jefferson Davis	32,250	25,066	5,837	183	472	692	24,039	19,121	4,006	111	325	476	18,329	15,215	2,660	454
District 25	**122,998**	**84,746**	**28,057**	**3,207**	**1,896**	**5,092**	**92,490**	**65,972**	**19,256**	**2,283**	**1,405**	**3,574**	**62,431**	**48,711**	**11,018**	**2,702**
	100.000%	**68.900%**	**22.811%**	**2.607%**	**1.541%**	**4.140%**	**100.000%**	**71.329%**	**20.820%**	**2.468%**	**1.519%**	**3.864%**	**67.500%**	**78.024%**	**17.648%**	**4.328%**
District 26																

Splits

Plan: HCA SB25 - 6031

	Total Population	Total White	Total Black	Total Asian	Total American Indian	Total Other	VAP Total	VAP White	VAP Black	VAP Asian	VAP American Indian	VAP Other	Reg Total Dec 2025	Reg White Dec 2025	Reg Black Dec 2025	Reg Other Dec 2025
District 26																
*Acadia	52,711	39,941	10,688	226	512	1,344	39,333	30,667	7,278	163	357	868	30,605	24,918	5,049	638
*Lafayette	14,108	9,945	2,662	123	224	1,154	10,323	7,527	1,791	71	175	759	7,703	6,133	1,237	333
Vermilion	57,359	44,477	8,810	1,447	623	2,002	43,012	34,363	5,787	1,037	488	1,337	32,662	27,680	3,826	1,156
District 26	**124,178**	**94,363**	**22,160**	**1,796**	**1,359**	**4,500**	**92,668**	**72,557**	**14,856**	**1,271**	**1,020**	**2,964**	**70,970**	**58,731**	**10,112**	**2,127**
	100.000%	**75.990%**	**17.845%**	**1.446%**	**1.094%**	**3.624%**	**100.000%**	**78.298%**	**16.031%**	**1.372%**	**1.101%**	**3.199%**	**76.585%**	**82.755%**	**14.248%**	**2.997%**
District 27																
*Calcasieu	117,231	73,725	35,407	1,598	1,783	4,718	88,331	57,243	25,410	1,140	1,287	3,251	56,526	39,937	14,286	2,303
District 27	**117,231**	**73,725**	**35,407**	**1,598**	**1,783**	**4,718**	**88,331**	**57,243**	**25,410**	**1,140**	**1,287**	**3,251**	**56,526**	**39,937**	**14,286**	**2,303**
	100.000%	**62.889%**	**30.203%**	**1.363%**	**1.521%**	**4.025%**	**100.000%**	**64.805%**	**28.767%**	**1.291%**	**1.457%**	**3.680%**	**63.993%**	**70.652%**	**25.273%**	**4.074%**
District 28																
Allen	22,750	16,327	4,490	246	947	740	17,510	12,751	3,275	182	646	656	10,797	8,567	1,777	453
*Avoyelles	33,033	21,348	9,525	405	636	1,119	25,390	16,844	6,716	362	466	1,002	16,243	11,843	3,944	456
Evangeline	32,350	21,354	9,235	241	280	1,240	24,408	16,460	6,483	187	217	1,061	18,176	13,047	4,784	345
*Rapides	18,506	13,343	3,033	802	323	1,005	14,223	10,615	2,117	595	233	663	10,314	8,077	1,496	741
*St. Landry	7,719	5,558	1,839	100	60	162	5,898	4,412	1,248	69	48	121	4,376	3,229	1,022	125
District 28	**114,358**	**77,930**	**28,122**	**1,794**	**2,246**	**4,266**	**87,429**	**61,082**	**19,839**	**1,395**	**1,610**	**3,503**	**59,906**	**44,763**	**13,023**	**2,120**
	100.000%	**68.146%**	**24.591%**	**1.569%**	**1.964%**	**3.730%**	**100.000%**	**69.865%**	**22.692%**	**1.596%**	**1.841%**	**4.007%**	**68.520%**	**74.722%**	**21.739%**	**3.539%**
District 29																
*Avoyelles	2,724	635	1,970	10	72	37	2,095	535	1,475	3	55	27	1,217	319	859	39
*Bienville	2,972	1,433	1,440	15	38	46	2,389	1,192	1,128	9	32	28	1,873	928	922	23
*Grant	5,246	3,309	1,739	21	103	74	4,079	2,657	1,282	14	81	45	2,878	1,990	822	66
*Jackson	5,429	2,569	2,388	115	62	295	4,265	2,083	1,780	106	39	257	2,637	1,320	1,259	58
*Lincoln	25,043	7,929	15,874	413	273	554	20,385	6,917	12,494	368	229	377	8,133	2,708	5,108	317
*Natchitoches	14,063	2,981	10,433	52	166	431	10,509	2,600	7,393	48	127	341	5,996	1,405	4,367	224
*Rapides	57,601	19,776	34,549	815	857	1,604	43,630	16,424	24,729	617	652	1,208	24,885	10,287	13,628	970
*Winn	6,756	3,614	2,844	28	143	127	5,070	2,875	1,990	14	108	83	3,674	2,170	1,434	70
District 29	**119,834**	**42,246**	**71,237**	**1,469**	**1,714**	**3,168**	**92,422**	**35,283**	**52,271**	**1,179**	**1,323**	**2,366**	**51,293**	**21,127**	**28,399**	**1,767**
	100.000%	**35.254%**	**59.446%**	**1.226%**	**1.430%**	**2.644%**	**100.000%**	**38.176%**	**56.557%**	**1.276%**	**1.431%**	**2.560%**	**55.499%**	**41.189%**	**55.366%**	**3.445%**
District 30																
Beauregard	36,549	29,529	4,649	402	1,052	917	27,489	22,304	3,495	269	773	648	21,046	18,067	1,899	1,080
*Calcasieu	19,288	16,138	2,060	122	465	503	14,352	12,199	1,422	80	327	324	9,616	8,595	730	291
*Rapides	9,150	7,582	510	114	479	465	6,963	5,859	352	87	369	296	5,292	4,747	267	278
Vernon	48,750	35,087	7,611	1,442	1,600	3,010	36,261	26,765	5,133	1,074	1,160	2,129	20,095	16,478	2,120	1,497
District 30	**113,737**	**88,336**	**14,830**	**2,080**	**3,596**	**4,895**	**85,065**	**67,127**	**10,402**	**1,510**	**2,629**	**3,397**	**56,049**	**47,887**	**5,016**	**3,146**
	100.000%	**77.667%**	**13.039%**	**1.829%**	**3.162%**	**4.304%**	**100.000%**	**78.913%**	**12.228%**	**1.775%**	**3.091%**	**3.993%**	**65.890%**	**85.438%**	**8.949%**	**5.613%**
District 31																

Splits

Plan: HCA SB25 - 6031

	Total Population	Total White	Total Black	Total Asian	Total American Indian	Total Other	VAP Total	VAP White	VAP Black	VAP Asian	VAP American Indian	VAP Other	Reg Total Dec 2025	Reg White Dec 2025	Reg Black Dec 2025	Reg Other Dec 2025
District 31																
*Bienville	7,745	5,149	2,306	38	161	91	5,907	3,969	1,730	19	123	66	4,725	3,295	1,356	74
*Bossier	18,624	12,776	3,543	709	553	1,043	14,080	10,038	2,413	507	416	706	10,273	7,521	1,899	853
*Caddo	15,428	11,082	2,657	956	279	454	12,201	9,071	1,931	655	228	316	9,257	7,247	1,299	711
*De Soto	9,827	3,014	6,440	47	147	179	7,573	2,516	4,763	39	114	141	5,544	1,847	3,553	144
*Natchitoches	23,452	16,380	5,292	203	695	882	18,840	13,410	4,022	150	556	702	13,041	9,777	2,659	605
*Rapides	6,458	5,185	779	144	187	163	5,090	4,186	533	99	141	131	3,857	3,294	417	146
Red River	7,620	4,195	3,106	25	171	123	5,714	3,338	2,164	3	116	93	4,877	2,722	2,077	78
Sabine	22,155	15,036	3,861	94	2,723	441	17,064	12,054	2,655	66	1,970	319	12,460	9,625	1,573	1,262
*Webster	4,785	2,992	1,540	17	111	125	3,696	2,338	1,178	14	96	70	2,753	1,915	789	49
*Winn	4,808	2,940	839	158	67	804	4,091	2,423	675	142	62	789	2,151	1,847	270	34
District 31	**120,902**	**78,749**	**30,363**	**2,391**	**5,094**	**4,305**	**94,256**	**63,343**	**22,064**	**1,694**	**3,822**	**3,333**	**68,938**	**49,090**	**15,892**	**3,956**
	100.000%	**65.135%**	**25.114%**	**1.978%**	**4.213%**	**3.561%**	**100.000%**	**67.203%**	**23.409%**	**1.797%**	**4.055%**	**3.536%**	**73.139%**	**71.209%**	**23.053%**	**5.738%**
District 32																
*Avoyelles	3,936	3,642	183	19	59	33	3,093	2,890	120	14	49	20	2,118	2,022	55	41
Caldwell	9,645	7,646	1,632	51	150	166	7,478	5,969	1,224	46	116	123	5,381	4,671	631	79
Catahoula	8,906	5,776	2,395	46	119	570	6,951	4,557	1,736	33	87	538	5,626	4,104	1,469	53
*Concordia	11,819	8,149	3,117	104	181	268	9,081	6,294	2,394	86	121	186	6,182	4,620	1,434	128
Franklin	19,774	12,492	6,802	70	205	205	15,028	9,901	4,779	44	153	151	11,061	7,867	3,088	106
La Salle	14,791	11,348	1,422	283	372	1,366	11,563	8,636	1,065	264	271	1,327	7,863	7,218	496	149
*Ouachita	4,568	4,189	54	20	169	136	3,505	3,215	35	15	137	103	2,825	2,740	22	63
*Rapides	25,109	20,968	2,300	355	821	665	18,791	15,909	1,601	239	597	445	15,115	13,434	1,157	524
*Richland	2,080	1,509	514	7	28	22	1,535	1,141	348	7	26	13	1,290	1,008	251	31
*West Feliciana	13,344	9,440	3,317	73	196	318	11,310	8,182	2,657	45	149	277	5,845	4,070	1,658	117
District 32	**113,972**	**85,159**	**21,736**	**1,028**	**2,300**	**3,749**	**88,335**	**66,694**	**15,959**	**793**	**1,706**	**3,183**	**63,306**	**51,754**	**10,261**	**1,291**
	100.000%	**74.719%**	**19.071%**	**0.902%**	**2.018%**	**3.289%**	**100.000%**	**75.501%**	**18.066%**	**0.898%**	**1.931%**	**3.603%**	**71.666%**	**81.752%**	**16.209%**	**2.039%**
District 33																
*Bienville	2,264	368	1,854	4	8	30	1,777	325	1,426	2	7	17	1,344	216	1,117	11
Claiborne	14,170	7,263	6,360	88	185	274	11,507	6,258	4,824	55	140	230	7,439	4,211	3,098	130
*Lincoln	7,542	6,162	957	48	141	234	5,875	4,839	727	39	112	158	4,762	4,128	529	105
*Morehouse	10,738	8,020	2,275	66	222	155	8,586	6,526	1,727	42	159	132	6,441	5,108	1,211	122
*Ouachita	41,228	30,983	7,845	607	846	947	30,816	23,823	5,251	434	648	660	24,621	19,976	3,805	840
Union	21,107	14,460	5,224	62	338	1,023	16,632	11,807	3,861	39	254	671	12,695	9,794	2,521	380
*Webster	8,006	5,088	2,588	54	132	144	6,218	4,086	1,882	39	103	108	3,865	2,653	1,130	82
West Carroll	9,751	7,894	1,425	27	180	225	7,532	6,223	1,010	20	136	143	5,144	4,493	598	53
District 33	**114,806**	**80,238**	**28,528**	**956**	**2,052**	**3,032**	**88,943**	**63,887**	**20,708**	**670**	**1,559**	**2,119**	**66,311**	**50,579**	**14,009**	**1,723**
	100.000%	**69.890%**	**24.849%**	**0.833%**	**1.787%**	**2.641%**	**100.000%**	**71.829%**	**23.282%**	**0.753%**	**1.753%**	**2.382%**	**74.554%**	**76.275%**	**21.126%**	**2.598%**

Splits

Plan: HCA SB25 - 6031

	Total Population	Total White	Total Black	Total Asian	Total American Indian	Total Other	VAP Total	VAP White	VAP Black	VAP Asian	VAP American Indian	VAP Other	Reg Total Dec 2025	Reg White Dec 2025	Reg Black Dec 2025	Reg Other Dec 2025
District 34																
*Concordia	6,868	2,126	4,608	18	52	64	5,136	1,814	3,219	14	46	43	3,659	1,364	2,255	40
East Carroll	7,459	2,054	5,272	29	43	61	5,901	1,773	4,043	19	27	39	3,106	1,043	2,038	25
Madison	10,017	3,475	6,363	20	59	100	7,435	2,906	4,391	9	48	81	5,394	2,046	3,272	76
*Morehouse	14,891	4,261	10,209	94	148	179	11,476	3,569	7,573	75	120	139	6,875	1,990	4,750	135
*Ouachita	53,492	9,323	41,263	1,079	376	1,451	39,522	8,300	28,813	899	284	1,226	22,618	4,017	17,880	721
*Richland	17,963	10,276	7,089	76	230	292	13,848	8,197	5,198	59	177	217	10,035	6,435	3,418	182
Tensas	4,147	1,744	2,312	23	26	42	3,235	1,446	1,728	12	23	26	3,024	1,324	1,670	30
District 34	**114,837**	**33,259**	**77,116**	**1,339**	**934**	**2,189**	**86,553**	**28,005**	**54,965**	**1,087**	**725**	**1,771**	**54,711**	**18,219**	**35,283**	**1,209**
	100.000%	**28.962%**	**67.153%**	**1.166%**	**0.813%**	**1.906%**	**100.000%**	**32.356%**	**63.504%**	**1.256%**	**0.838%**	**2.046%**	**63.211%**	**33.300%**	**64.490%**	**2.210%**
District 35																
*Grant	16,923	14,400	1,596	112	541	274	13,448	11,307	1,435	83	426	197	8,468	8,140	86	242
*Jackson	9,602	7,398	1,778	60	193	173	7,518	5,884	1,345	34	135	120	6,059	4,933	997	129
*Lincoln	15,811	11,943	2,533	431	248	656	12,395	9,550	1,898	337	185	425	8,377	7,192	868	317
*Ouachita	61,080	44,050	12,055	1,082	1,270	2,623	46,357	34,636	8,191	770	990	1,770	30,468	25,207	4,133	1,128
*Rapides	13,199	10,656	1,421	198	435	489	10,095	8,380	873	149	342	351	6,756	5,968	522	266
*Winn	2,191	2,040	44	24	53	30	1,745	1,634	30	14	37	30	1,275	1,249	14	12
District 35	**118,806**	**90,487**	**19,427**	**1,907**	**2,740**	**4,245**	**91,558**	**71,391**	**13,772**	**1,387**	**2,115**	**2,893**	**61,403**	**52,689**	**6,620**	**2,094**
	100.000%	**76.164%**	**16.352%**	**1.605%**	**2.306%**	**3.573%**	**100.000%**	**77.974%**	**15.042%**	**1.515%**	**2.310%**	**3.160%**	**67.065%**	**85.809%**	**10.781%**	**3.410%**
District 36																
*Bossier	100,336	64,591	24,732	2,566	2,515	5,932	74,479	49,742	17,149	1,752	1,889	3,947	50,668	37,959	9,906	2,803
*Webster	24,176	14,655	8,551	137	444	389	18,839	11,720	6,404	101	359	255	13,009	8,747	3,958	304
District 36	**124,512**	**79,246**	**33,283**	**2,703**	**2,959**	**6,321**	**93,318**	**61,462**	**23,553**	**1,853**	**2,248**	**4,202**	**63,677**	**46,706**	**13,864**	**3,107**
	100.000%	**63.645%**	**26.731%**	**2.171%**	**2.376%**	**5.077%**	**100.000%**	**65.863%**	**25.240%**	**1.986%**	**2.409%**	**4.503%**	**68.237%**	**73.348%**	**21.772%**	**4.879%**
District 37																
*Livingston	3,280	2,515	550	17	63	135	2,497	1,893	447	9	48	100	1,742	1,553	143	46
*St. Tammany	14,725	12,486	610	466	229	934	11,079	9,504	433	307	167	668	9,647	8,654	252	741
*Tangipahoa	95,495	57,879	29,771	1,249	1,817	4,779	72,844	46,676	20,623	923	1,344	3,278	43,423	32,091	9,394	1,938
District 37	**113,500**	**72,880**	**30,931**	**1,732**	**2,109**	**5,848**	**86,420**	**58,073**	**21,503**	**1,239**	**1,559**	**4,046**	**54,812**	**42,298**	**9,789**	**2,725**
	100.000%	**64.211%**	**27.252%**	**1.526%**	**1.858%**	**5.152%**	**100.000%**	**67.199%**	**24.882%**	**1.434%**	**1.804%**	**4.682%**	**63.425%**	**77.169%**	**17.859%**	**4.972%**
District 38																
*Caddo	107,298	61,005	38,232	2,186	2,048	3,827	83,102	49,973	27,116	1,669	1,595	2,749	57,816	36,637	18,195	2,984
*De Soto	16,985	12,270	3,533	70	593	519	12,867	9,393	2,662	47	443	322	11,526	8,987	2,137	402
District 38	**124,283**	**73,275**	**41,765**	**2,256**	**2,641**	**4,346**	**95,969**	**59,366**	**29,778**	**1,716**	**2,038**	**3,071**	**69,342**	**45,624**	**20,332**	**3,386**
	100.000%	**58.958%**	**33.605%**	**1.815%**	**2.125%**	**3.497%**	**100.000%**	**61.860%**	**31.029%**	**1.788%**	**2.124%**	**3.200%**	**72.255%**	**65.796%**	**29.321%**	**4.883%**
District 39																
*Bossier	9,786	3,685	4,276	217	205	1,403	7,317	3,151	2,878	189	172	927	3,065	1,419	1,322	324

Splits

Plan: HCA SB25 - 6031

	Total Population	Total White	Total Black	Total Asian	Total American Indian	Total Other	VAP Total	VAP White	VAP Black	VAP Asian	VAP American Indian	VAP Other	Reg Total Dec 2025	Reg White Dec 2025	Reg Black Dec 2025	Reg Other Dec 2025
District 39																
*Caddo	115,122	31,370	78,415	892	1,513	2,932	87,104	26,015	57,312	684	1,135	1,958	52,491	16,464	34,121	1,906
District 39	**124,908**	**35,055**	**82,691**	**1,109**	**1,718**	**4,335**	**94,421**	**29,166**	**60,190**	**873**	**1,307**	**2,885**	**55,556**	**17,883**	**35,443**	**2,230**
	100.000%	**28.065%**	**66.202%**	**0.888%**	**1.375%**	**3.471%**	**100.000%**	**30.889%**	**63.746%**	**0.925%**	**1.384%**	**3.055%**	**58.839%**	**32.189%**	**63.797%**	**4.014%**

Senate - HCA SB25 - 6031

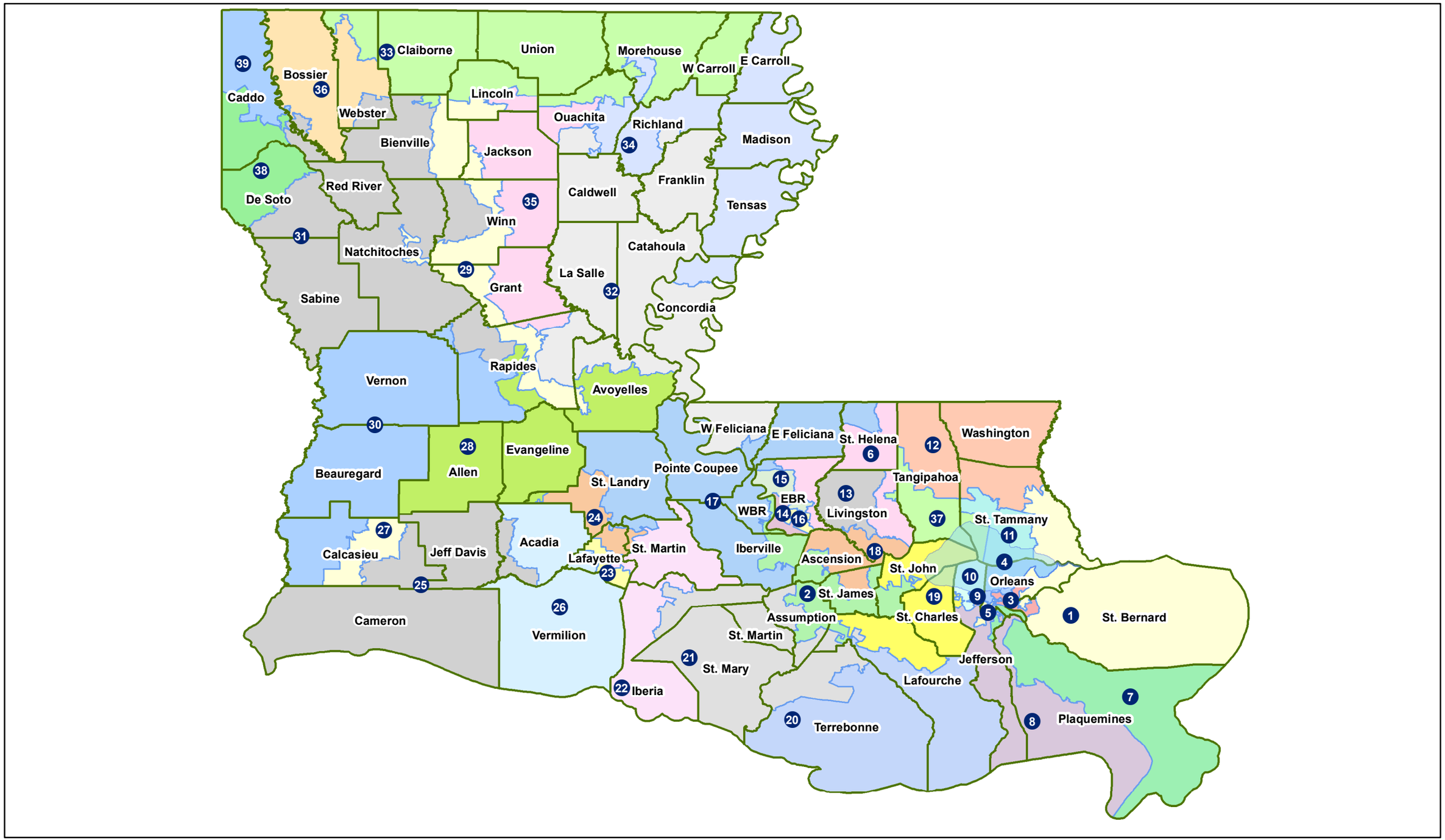

Senate - Monroe HCA SB25 - 6031

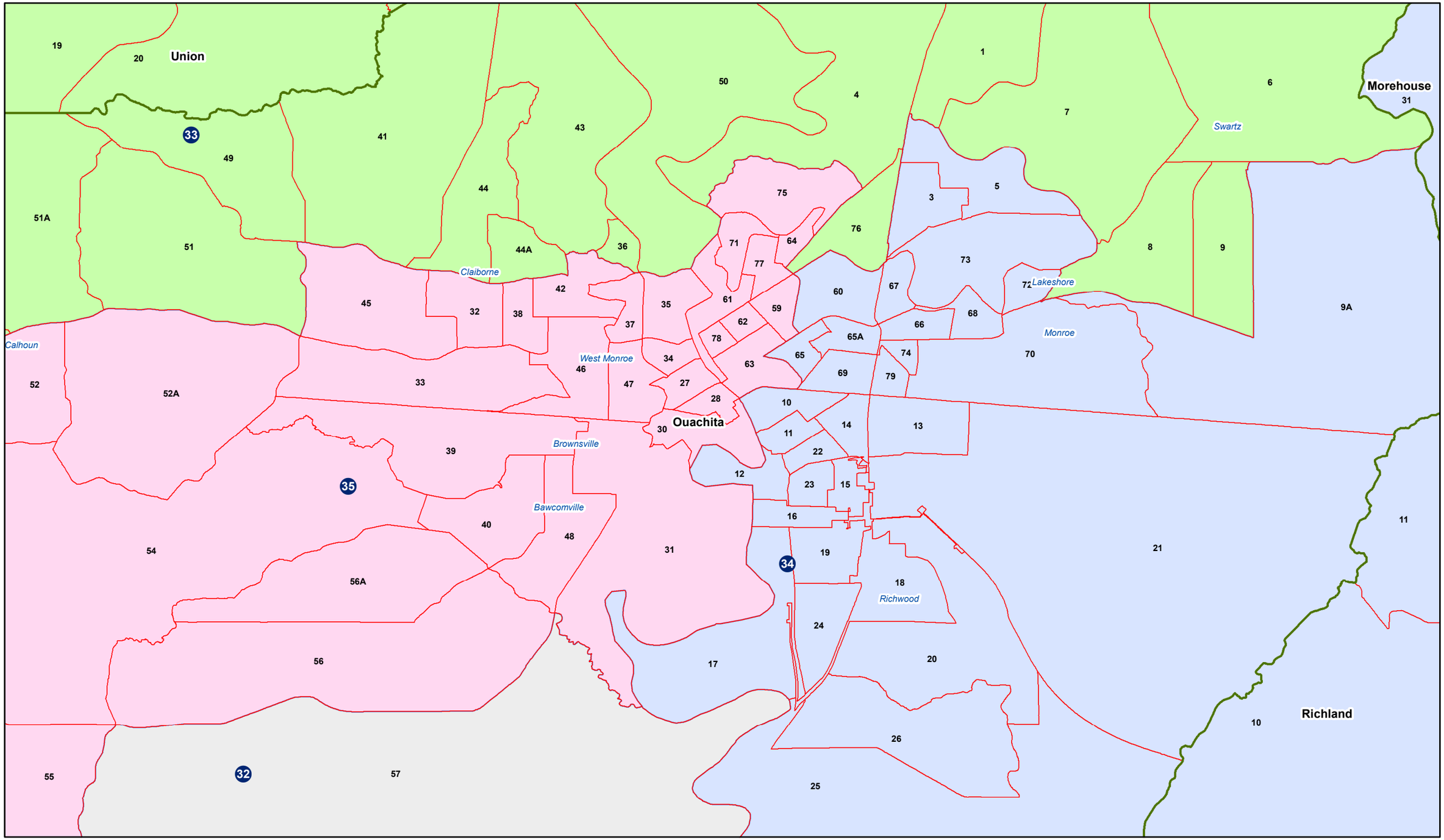
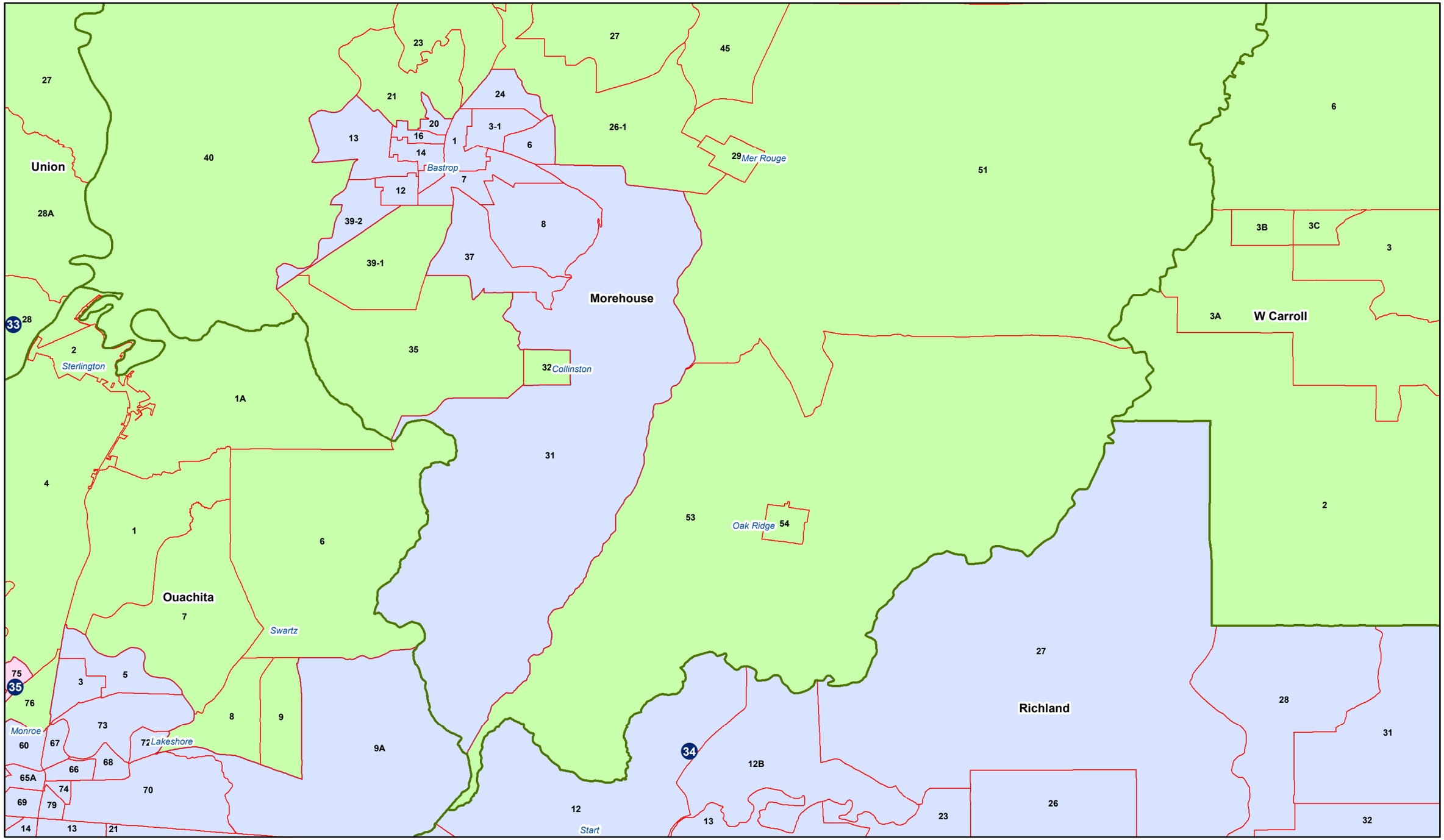
Senate - Morehouse-Richland HCA SB25 - 6031