

Regular Session, 2003

HOUSE BILL NO. 2011 (Substitute for House Bill No. 1382 by Representative Lancaster)

BY REPRESENTATIVES LANCASTER, DEWITT, BRUNEAU, ANSARDI, BALDONE, BOWLER, CAPELLA, MARTINY, SCALISE, SNEED, AND STRAIN

REAPPORTIONMENT/HOUSE: Provides for the composition of House Districts Nos. 11, 12, 52, 53, 74, 75, 79, 80, 81, and 82

1 AN ACT

2 To amend and reenact R.S. 24:35.5(A)(11), (12), (52), (53), (74), (75), (79),  
3 (80), (81), and (82), (B), and (C), to provide for the composition of  
4 House of Representative Districts Nos. 11, 12, 52, 53, 74, 75, 79, 80,  
5 81, and 82; to provide for the precincts used to compose such districts;  
6 to provide for severability; to provide for effectiveness; and to provide  
7 for related matters.

8 Be it enacted by the Legislature of Louisiana:

9 Section 1. R.S. 24:35.5(A)(11) and (12) are hereby amended and  
10 reenacted to read as follows:

11 §35.5. Membership of the House of Representatives

12 A. The House of Representatives of the Legislature of  
13 Louisiana shall be composed of one hundred five members. Effective  
14 with the opening of the qualifying period for the primary election in  
15 2003 for members of the legislature, the state shall be divided into the

1 representative districts provided in this Section for purposes of election  
 2 of members at the 2003 regular elections. These districts shall be  
 3 effective for all purposes beginning at 10:00 a.m. on January 12, 2004.  
 4 One representative shall be elected from each district.

5 \* \* \*

6 (11) District No. 11 is composed of Precincts ~~1-1, 2-1, 2-2, 3-1,~~  
 7 ~~and 3-3~~ 2-1, 2-2, 3-1, 3-2, 3-3, and 3-7 of Bienville Parish; Claiborne  
 8 Parish; and Precincts ~~1-A4, 1-C3, 1-C4, 1-D1, 1-D2, 1-D3, 1-D4, 1-E1,~~  
 9 ~~1-E2, 1-E3, 1-E4, 1-F1, 1-F2, 1-G1, 1-G2, 2-A1, 2-A2, 2-A3, 2-A4, 2-~~  
 10 ~~B1, 2-B2, 3-1, 3-3, and 3-4~~ 1-A4, 1-C3, 1-C4, 1-D1, 1-D2, 1-D3, 1-D4,  
 11 1-E1, 1-E2, 1-E3, 1-E4, 1-F1, 1-F2, 1-G2, 2-A1, 2-A2, 2-A3, 2-A4, 2-  
 12 B1, 2-B2, 3-1, 3-3, and 3-4 of Lincoln Parish.

13 (12) District No. 12 is composed of Precincts ~~1-A1, 1-A2, 1-A3,~~  
 14 ~~1-A5, 1-B1, 1-B2, 1-B3, 1-C1, 1-C2, 3-2, 3-5, 3-6, 4-1, 4-2, 4-3, 4-4,~~  
 15 ~~4-5, 5-1, 5-2, 5-3, and 5-4~~ 1-A1, 1-A2, 1-A3, 1-A5, 1-B1, 1-B2, 1-B3,  
 16 1-C1, 1-C2, 1-G1, 3-2, 3-5, 3-6, 4-1, 4-2, 4-3, 4-4, 4-5, 5-1, 5-2, 5-3,  
 17 and 5-4 of Lincoln Parish and Union Parish.

18 \* \* \*

19 Section 2. R.S. 24:35.5(A)(52) and (53) are hereby amended and  
 20 reenacted to read as follows:

21 §35.5. Membership of the House of Representatives

22 A. The House of Representatives of the Legislature of  
 23 Louisiana shall be composed of one hundred five members. Effective  
 24 with the opening of the qualifying period for the primary election in  
 25 2003 for members of the legislature, the state shall be divided into the  
 26 representative districts provided in this Section for purposes of election

1 of members at the 2003 regular elections. These districts shall be  
2 effective for all purposes beginning at 10:00 a.m. on January 12, 2004.

3 One representative shall be elected from each district.

4 \* \* \*

5 (52) District No. 52 is composed of ~~Precincts 8, 9, 10, 11, 12,~~  
6 ~~13, 14, 15, 16, 17, 18, 19, 20, 38, 40, 41, 42, 43, 44, 45, 46, 47, 48, 49,~~  
7 ~~50, 51, 69, and 74~~ Precinct 11-2 of Lafourche Parish and Precincts 8,  
8 9, 10, 11, 13, 14, 15, 16, 20, 27, 35, 36, 37, 38, 41, 42, 43, 44, 45, 46,  
9 47, 48, 49, 50, 51, 52, 69, 71, 74, 78, 80, 83, 84, and 85 of Terrebonne  
10 Parish.

11 (53) District No. 53 is composed of ~~Precincts 11-1 and 11-2 of~~  
12 ~~Lafourche Parish and Precincts 21, 22, 23, 24, 25, 26, 27, 28, 29, 30,~~  
13 ~~31, 32, 33, 34, 35, 36, 37, 39, 52, 55, 56, 57, 58, 59, 60, 61, 62, 63, 71,~~  
14 ~~and 75~~ Precinct 11-1 of Lafourche Parish and Precincts 12, 17, 18, 19,  
15 21, 22, 23, 24, 25, 26, 28, 29, 30, 31, 32, 33, 34, 39, 40, 55, 56, 57, 58,  
16 59, 60, 61, 62, 63, 75, 77, and 79 of Terrebonne Parish.

17 \* \* \*

18 Section 3. R.S. 24:35.5(A)(74) and (75) are hereby amended and  
19 reenacted to read as follows:

20 §35.5. Membership of the House of Representatives

21 A. The House of Representatives of the Legislature of  
22 Louisiana shall be composed of one hundred five members. Effective  
23 with the opening of the qualifying period for the primary election in  
24 2003 for members of the legislature, the state shall be divided into the  
25 representative districts provided in this Section for purposes of election  
26 of members at the 2003 regular elections. These districts shall be

1 effective for all purposes beginning at 10:00 a.m. on January 12, 2004.

2 One representative shall be elected from each district.

3 \* \* \*

4 (74) District No. 74 is composed of Precincts ~~201, 203, 204,~~  
5 ~~205, 206, 302, 303, 304, 305, 308, 309, 504, 601, 602, 604, 606, A01,~~  
6 ~~and A02~~ 201, 203, 204, 205, 206, 302, 303, 304, 305, 308, 309, 503,  
7 504, 601, 602, 604, 606, A01, and A02 of St. Tammany Parish;  
8 Precincts ~~102, 104, 104A, 106, 106A, 108, 110, 112, 114, 116, and 118~~  
9 101, 102, 104, 104A, 106, 106A, 106B, 108, 110, 112, 114, 116, and  
10 118 of Tangipahoa Parish; and Precincts ~~1-1, 1-1A, 1-2, 2-1, and 9-1~~  
11 1-1, 1-1A, 1-2, and 2-1 of Washington Parish.

12 (75) District No. 75 is composed of Precincts ~~501, 502, and 503~~  
13 501 and 502 of St. Tammany Parish and Precincts ~~3-1, 3-2, 3-3, 3-3A,~~  
14 ~~3-3B, 3-3C, 4-1, 4-1A, 4-2, 4-2A, 4-3, 4-3B, 4-4, 4-5, 4-5A, 4-5B, 4-6,~~  
15 ~~4-7, 4-7B, 4-8, 4-8A, 4-8AA, 4-8AB, 4-8BB, 4-9, 4-9A, 4-10, 4-10A,~~  
16 ~~4-10B, 4-11, 5-1, 5-1A, 5-2, 5-2A, 5-2B, 5-3, 6-1, 6-2, 6-3, 6-4, 6-4A,~~  
17 ~~7-1, 7-1A, 7-2, 7-3, 8-1, 8-2, 8-2A, and 8-3~~ 3-1, 3-2, 3-3, 3-3A, 3-3B,  
18 3-3C, 4-1, 4-1A, 4-2, 4-2A, 4-3, 4-3B, 4-4, 4-5, 4-5A, 4-5B, 4-6, 4-7,  
19 4-7B, 4-8, 4-8A, 4-8AA, 4-8AB, 4-8BB, 4-9, 4-9A, 4-10, 4-10A,  
20 4-10B, 4-11, 5-1, 5-1A, 5-2, 5-2A, 5-2B, 5-3, 6-1, 6-2, 6-3, 6-4, 6-4A,  
21 7-1, 7-1A, 7-2, 7-3, 8-1, 8-2, 8-2A, 8-3, and 9-1 of Washington Parish.

22 \* \* \*

23 Section 4. R.S. 24:35.5(A)(79), (80), (81), and (82) are hereby  
24 amended and reenacted to read as follows:

CODING: Words in ~~struck through~~ type are deletions from existing law; words underscored are additions.

1           §35.5. Membership of the House of Representatives

2                   A. The House of Representatives of the Legislature of  
3 Louisiana shall be composed of one hundred five members. Effective  
4 with the opening of the qualifying period for the primary election in  
5 2003 for members of the legislature, the state shall be divided into the  
6 representative districts provided in this Section for purposes of election  
7 of members at the 2003 regular elections. These districts shall be  
8 effective for all purposes beginning at 10:00 a.m. on January 12, 2004.  
9 One representative shall be elected from each district.

10   \*       \*       \*

11                   (79) District No. 79 is composed of Precincts ~~1, 2, 3, 4, 12, 13,~~  
12 ~~14, 15, 16, 1-K, 2-K, 3-K, 4-K, 5-K, 6-K, 7-K, 8-K, 9-K, 10-K, 12-K,~~  
13 ~~34-K, and 35-K~~ 1, 2, 3, 4, 5, 12, 13, 14, 15, 16, 1-K, 2-K, 3-K, 4-K,  
14 5-K, 6-K, 7-K, 8-K, 9-K, 10-K, 12-K, 34-K, and 35-K of Jefferson  
15 Parish.

16                   (80) District No. 80 is composed of Precincts ~~17, 19, 20, 22, 23,~~  
17 ~~24, 25, 26, 27, 28, 29, 30, 31, 32, 70, 71, 73, 74, 76, 77, and 78~~ 17, 19,  
18 20, 22, 23, 29, 31, 32, 33, 70, 71, 73, 74, 75, 76, 77, 78, 79, 80, 81, 82,  
19 83, 84, and 85 of Jefferson Parish.

20                   (81) District No. 81 is composed of Precincts ~~33, 34, 35, 36, 37,~~  
21 ~~38, 39, 40, 41, 42, 43, 44, 45, 46, 79, 80, 81, 82, 83, 84, 85, 86, 87, 88,~~  
22 ~~89, 90, 91, 92, 93, 94, 95, 96, 97, 98, 99, 100, 101, 102, 103, and 107~~  
23 24, 25, 26, 27, 28, 30, 34, 35, 36, 37, 38, 39, 40, 41, 42, 43, 44, 45, 46,  
24 86, 87, 88, 89, 90, 91, 92, 93, 94, 95, 96, 97, 98, 99, 100, 101, 102, 103,  
25 and 107 of Jefferson Parish.

CODING: Words in ~~struck through~~ type are deletions from existing law; words underscored are additions.

1                   (82) District No. 82 is composed of Precincts ~~5, 10, 11, 18, 21,~~  
2                   ~~59, 60, 62, 63, 64, 65, 66, 67, 68, 69, 72, 75, 105, 106, 125, 126, 127,~~  
3                   ~~128, 129, 130, 131, 132, 133, 134, 136, and 138~~ 10, 11, 18, 21, 59, 60,  
4                   62, 63, 64, 65, 66, 67, 68, 69, 72, 105, 106, 125, 126, 127, 128, 129,  
5                   130, 131, 132, 133, 134, 136, and 138 of Jefferson Parish and Precincts  
6                   16-1, 16-1A, 16-2, and 17-1 of Orleans Parish.

\* \* \*

8                   Section 5. R.S. 24:35.5(B) and (C) are hereby amended and reenacted  
9 to read as follows:

10                   §35.5. Membership of the House of Representatives

11   \* \* \*

12                   B.(1) The precincts to which reference is made in this Section in  
13                   the districts enacted by Act No. 3 of the 2001 Second Extraordinary  
14                   Session of the Legislature and in the districts amended and reenacted  
15                   by the provisions contained in Act No. 2 of the 2003 Regular Session  
16                   of the Legislature are those adopted by the respective parish governing  
17                   authorities under the provisions of R.S. 18:532 and made effective not  
18                   later than January 1, 2000, for the purpose of establishing block  
19                   boundaries for the 2000 federal decennial census and for  
20                   reapportionment purposes. However, for those precincts subsequently  
21                   changed by or pursuant to a court order or by ordinance of the  
22                   respective parish governing authority as provided in R.S. 18:532.1(G)  
23                   and validated by the Legislature of Louisiana prior to June 23, 2001,  
24                   reference is to precincts so changed and validated. However, reference  
25                   to Precincts 44 and 44A in Tangipahoa Parish in Act No. 2 of the 2003  
26                   Regular Session is to those precincts as adopted by the parish governing

CODING: Words in ~~struck through~~ type are deletions from existing law; words underscored are additions.

1 authority under the provisions of R.S. 18:532.1 and made effective not  
2 later than March 24, 2003, and contained in the precinct database of the  
3 Department of Elections and Registration as of March 24, 2003.

4 (2) The precincts to which reference is made in this Section for  
5 the districts amended and reenacted by the provisions contained in the  
6 Act which originated as House Bill No. 2011 of the 2003 Regular  
7 Session of the Legislature are those adopted by the respective parish  
8 governing authorities under the provisions of R.S. 18:532 or 532.1 or  
9 pursuant to a court order, made effective not later than March 24, 2003,  
10 and contained in the precinct database of the Department of Elections  
11 and Registration as of March 24, 2003.

12 C. When a precinct enumerated in this Section has been  
13 subdivided by action of the parish registrar of voters or governing  
14 authority on a nongeographic basis (for purposes of polling), or  
15 subdivided by action of the parish governing authority on a geographic  
16 basis under the provisions of R.S. 18:532.1(G), the enumeration in this  
17 Section of the general precinct designation shall include all polling  
18 subdivisions thereof and all geographic subdivisions thereof, however  
19 such subdivisions may be designated. When a precinct enumerated in  
20 this Section has been consolidated by action of the parish governing  
21 authority pursuant to the provisions of R.S. 18:532.1(H), the territorial  
22 limits of the districts as provided in Subsection A of this Section shall  
23 continue in effect without change. The territorial limits of the districts  
24 as provided in Subsection A of this Section and subject to the  
25 provisions of Subsection B of this Section shall continue in effect

1           without change regardless of any changes made to the precincts by the  
2           parish registrar of voters or the parish governing authority.

3           Section 6. If any provision or item of this Act or the application thereof  
4           is held invalid or unenforceable, such invalidity or inability to enforce shall not  
5           affect other provisions, items, or applications of this Act which can be given  
6           effect without the invalid or unenforceable provisions, items, or applications,  
7           and to this end the provisions of this Act are hereby declared severable.

8           Section 7. This Act shall become effective upon signature by the  
9           governor or, if not signed by the governor, upon expiration of the time for bills  
10          to become law without signature by the governor, as provided in Article III,  
11          Section 18 of the Constitution of Louisiana. If vetoed by the governor and  
12          subsequently approved by the legislature, this Act shall become effective on  
13          the day following such approval.

14          (A) However, if Louisiana House of Representatives Districts Nos. 11  
15          and 12 configured as provided in the provisions of Section 1 of this Act fail to  
16          receive preclearance pursuant to the Voting Rights Act (42 U.S.C. §1973) on  
17          or before August 8, 2003, the provisions of Section 1 of this Act shall be null,  
18          void, and without effect.

19          (B) However, if Louisiana House of Representatives Districts Nos. 52  
20          and 53 configured as provided in the provisions of Section 2 of this Act fail to  
21          receive preclearance pursuant to the Voting Rights Act (42 U.S.C. §1973) on  
22          or before August 8, 2003, the provisions of Section 2 of this Act shall be null,  
23          void, and without effect.

24          (C) However, if Louisiana House of Representatives Districts Nos. 74  
25          and 75 configured as provided in the provisions of Section 3 of this Act fail to  
26          receive preclearance pursuant to the Voting Rights Act (42 U.S.C. §1973) on



1 or before August 8, 2003, the provisions of Section 3 of this Act shall be null,  
2 void, and without effect.

3 (D) However, if Louisiana House of Representatives Districts Nos. 79,  
4 80, 81, and 82 configured as provided in the provisions of Section 4 of this Act  
5 fail to receive preclearance pursuant to the Voting Rights Act (42 U.S.C.  
6 §1973) on or before August 8, 2003, the provisions of Section 4 of this Act  
7 shall be null, void, and without effect.

8 (E) If all of the Louisiana House of Representatives Districts  
9 configured as provided in Sections 1, 2, 3, and 4 of this Act fail to receive  
10 preclearance pursuant to the Voting Rights Act (42 U.S.C. §1973) on or before  
11 August 8, 2003, the provisions of Section 5 of this Act shall be null, void, and  
12 without effect.

---

#### DIGEST

The digest printed below was prepared by House Legislative Services. It constitutes no part of the legislative instrument.

---

Lancaster, et al.

HB No. 2011

**Abstract:** Provides for the composition of House of Representative Districts Nos. 11, 12, 52, 53, 74, 75, 79, 80, 81, and 82. Effective for election purposes for the regular legislative elections in 2003 and for all purposes on Jan. 12, 2004.

Statistical summaries of proposed law, including district variances from the ideal population of 42,561 and the range of those variances, as well as maps illustrating proposed district boundaries accompany this digest.

Present constitution (Const. Art. III, §6(A)) requires the legislature, by the end of the year following the year in which the state's population is reported to the president of the U.S. for each federal decennial census, to reapportion the representation in each house as equally as practicable on the basis of population shown by the census.

Present law divides the state into 105 districts for election of members of the House of Representatives.

Proposed law reapportions the state's population in Districts 11, 12, 52, 53, 74, 75, 79, 80, 81, and 82 effective for election purposes with the opening of the qualifying period for the 2003 primary election for members of the legislature.

Proposed law specifies that precincts referenced in district descriptions in present law are those adopted by the respective parish governing authorities under R.S. 18:532 and made effective not later than January 1, 2000, for the purpose of establishing block boundaries for the 2000 federal decennial census, except that for precincts changed by court order or ordinance as provided by present law and validated by the legislature prior to June 23, 2001, reference is to precincts so changed and validated. Also specifies that if any such precinct has been subdivided on a nongeographic or geographic basis under present law, the general precinct designation in the district description includes all nongeographic and geographic subdivisions of the precinct. Further provides that the territorial limits of the House districts as enacted shall continue in effect without change regardless of any changes made to the precincts by the parish registrar of voters or the parish governing authority.

Proposed law additionally specifies that precincts referenced in district descriptions in proposed law are those adopted by the respective parish governing authorities pursuant to present law (R.S. 18:532 or 532.1) or by court order, made effective for March 24, 2003, and contained in the precinct database of the Department of Elections and Registration as of March 24, 2003. Proposed law additionally provides that when a precinct is consolidated by action of the parish governing authority pursuant to the provisions of present law (R.S. 18:532.1(H)), the territorial limits of the districts as provided by law (R.S. 24:35.5) shall continue in effect without change.

Proposed law specifies that the provisions of proposed law are severable and if any provision or item of proposed law or the application thereof is held invalid or unenforceable, such invalidity or inability to enforce shall not affect other provisions, items, or applications of this Act which can be given effect without the invalid or unenforceable provisions, items, or applications.

Effective upon signature of governor or lapse of time for gubernatorial action; except specifies that if any of the Louisiana House of Representatives Districts configured as provided in the provisions of proposed law fail to receive preclearance pursuant to the Voting Rights Act (42 U.S.C. §1973) on or before August 8, 2003, the specific provisions of proposed law relative to such districts shall be null, void, and without effect; and specifies that if none of the Louisiana House of Representatives Districts configured as provided in the provisions proposed law receive preclearance, the provisions in proposed law relative to precincts shall be null, void, and without effect.

Population counts in the summaries accompanying this digest are derived from Census 2000 Redistricting Data (P.L. 94-171), Summary File, Census of Population and Housing, Louisiana (U.S. Department of Commerce, Bureau

of the Census, issued March 9, 2001), as validated and adjusted by staff of the Louisiana Legislature. Population data, statistical information, and maps are supplied for purposes of information and analysis and comprise no part of proposed law text.

(Amends 24:35.5(A)(11), (12), (52), (53), (74), (75), (79), (80), (81), and (82), (B), and (C))

# Plan Statistics

## Plan: Lancaster (03-2899)

Districts:	# of Members	Actual Population	Ideal Population	Absolute Deviation	Relative Deviation
District 1	1	42,333	42,561	-228	-0.536%
District 2	1	41,117	42,561	-1,444	-3.393%
District 3	1	42,654	42,561	93	0.219%
District 4	1	41,163	42,561	-1,398	-3.285%
District 5	1	40,920	42,561	-1,641	-3.856%
District 6	1	41,854	42,561	-707	-1.661%
District 7	1	41,566	42,561	-995	-2.338%
District 8	1	43,176	42,561	615	1.445%
District 9	1	40,669	42,561	-1,892	-4.445%
District 10	1	41,831	42,561	-730	-1.715%
District 11	1	41,617	42,561	-944	-2.218%
District 12	1	44,318	42,561	1,757	4.128%
District 13	1	41,518	42,561	-1,043	-2.451%
District 14	1	43,528	42,561	967	2.272%
District 15	1	44,655	42,561	2,094	4.920%
District 16	1	40,911	42,561	-1,650	-3.877%
District 17	1	41,428	42,561	-1,133	-2.662%
District 18	1	40,668	42,561	-1,893	-4.448%
District 19	1	40,915	42,561	-1,646	-3.867%
District 20	1	43,144	42,561	583	1.370%
District 21	1	42,101	42,561	-460	-1.081%
District 22	1	42,680	42,561	119	0.280%
District 23	1	40,970	42,561	-1,591	-3.738%
District 24	1	44,628	42,561	2,067	4.857%
District 25	1	44,157	42,561	1,596	3.750%
District 26	1	42,886	42,561	325	0.764%
District 27	1	44,258	42,561	1,697	3.987%
District 28	1	41,481	42,561	-1,080	-2.538%
District 29	1	42,742	42,561	181	0.425%
District 30	1	44,470	42,561	1,909	4.485%
District 31	1	42,619	42,561	58	0.136%
District 32	1	42,541	42,561	-20	-0.047%
District 33	1	44,456	42,561	1,895	4.452%
District 34	1	44,231	42,561	1,670	3.924%
District 35	1	44,357	42,561	1,796	4.220%
District 36	1	44,542	42,561	1,981	4.654%
District 37	1	44,178	42,561	1,617	3.799%
District 38	1	44,489	42,561	1,928	4.530%
District 39	1	44,063	42,561	1,502	3.529%
District 40	1	43,388	42,561	827	1.943%
District 41	1	43,221	42,561	660	1.551%
District 42	1	40,777	42,561	-1,784	-4.192%
District 43	1	40,762	42,561	-1,799	-4.227%
District 44	1	41,848	42,561	-713	-1.675%
District 45	1	41,516	42,561	-1,045	-2.455%
District 46	1	44,159	42,561	1,598	3.755%
District 47	1	44,232	42,561	1,671	3.926%
District 48	1	40,865	42,561	-1,696	-3.985%
District 49	1	43,526	42,561	965	2.267%
District 50	1	40,637	42,561	-1,924	-4.521%
District 51	1	44,586	42,561	2,025	4.758%
District 52	1	44,622	42,561	2,061	4.842%
District 53	1	44,583	42,561	2,022	4.751%
District 54	1	43,289	42,561	728	1.710%
District 55	1	43,703	42,561	1,142	2.683%
District 56	1	44,030	42,561	1,469	3.452%
District 57	1	44,221	42,561	1,660	3.900%
District 58	1	43,686	42,561	1,125	2.643%
District 59	1	43,377	42,561	816	1.917%
District 60	1	42,001	42,561	-560	-1.316%
District 61	1	44,472	42,561	1,911	4.490%

# Plan Statistics

## Plan: Lancaster (03-2899)

Districts:	# of Members	Actual Population	Ideal Population	Absolute Deviation	Relative Deviation
District 62	1	44,059	42,561	1,498	3.520%
District 63	1	44,156	42,561	1,595	3.748%
District 64	1	40,726	42,561	-1,835	-4.311%
District 65	1	41,750	42,561	-811	-1.906%
District 66	1	41,425	42,561	-1,136	-2.669%
District 67	1	41,219	42,561	-1,342	-3.153%
District 68	1	43,168	42,561	607	1.426%
District 69	1	42,607	42,561	46	0.108%
District 70	1	43,717	42,561	1,156	2.716%
District 71	1	42,802	42,561	241	0.566%
District 72	1	41,886	42,561	-675	-1.586%
District 73	1	44,133	42,561	1,572	3.694%
District 74	1	44,649	42,561	2,088	4.906%
District 75	1	42,718	42,561	157	0.369%
District 76	1	42,939	42,561	378	0.888%
District 77	1	43,266	42,561	705	1.656%
District 78	1	44,240	42,561	1,679	3.945%
District 79	1	43,334	42,561	773	1.816%
District 80	1	41,441	42,561	-1,120	-2.632%
District 81	1	44,560	42,561	1,999	4.697%
District 82	1	42,411	42,561	-150	-0.352%
District 83	1	40,537	42,561	-2,024	-4.756%
District 84	1	40,812	42,561	-1,749	-4.109%
District 85	1	42,542	42,561	-19	-0.045%
District 86	1	41,623	42,561	-938	-2.204%
District 87	1	42,057	42,561	-504	-1.184%
District 88	1	44,114	42,561	1,553	3.649%
District 89	1	43,049	42,561	488	1.147%
District 90	1	41,523	42,561	-1,038	-2.439%
District 91	1	40,504	42,561	-2,057	-4.833%
District 92	1	44,404	42,561	1,843	4.330%
District 93	1	40,825	42,561	-1,736	-4.079%
District 94	1	40,570	42,561	-1,991	-4.678%
District 95	1	40,612	42,561	-1,949	-4.579%
District 96	1	40,856	42,561	-1,705	-4.006%
District 97	1	40,512	42,561	-2,049	-4.814%
District 98	1	43,681	42,561	1,120	2.632%
District 99	1	41,080	42,561	-1,481	-3.480%
District 100	1	40,566	42,561	-1,995	-4.687%
District 101	1	40,842	42,561	-1,719	-4.039%
District 102	1	40,589	42,561	-1,972	-4.633%
District 103	1	41,587	42,561	-974	-2.288%
District 104	1	40,597	42,561	-1,964	-4.615%
District 105	1	40,953	42,561	-1,608	-3.778%

# Plan Statistics

## Plan: Lancaster (03-2899)

Districts:	# of Members	Actual Population	Ideal Population	Absolute Deviation	Relative Deviation
<b>Grand Total:</b>	<b>105</b>	<b>4,468,976</b>	<b>4,468,905</b>		

<b>Ideal Population Per Member:</b>	<b>42,561</b>			<b><i>Ideal - Actual:</i></b>	<b><i>-71</i></b>
Number of Districts for Plan Type:	105			<b><i>Remainder:</i></b>	<b><i>71</i></b>
Range of District Populations:	40,504	to	44,655	<b><i>Unassigned Population:</i></b>	<b><i>0</i></b>
Absolute Mean Deviation	40				
Absolute Range:	-2,057	to	2,094		
<b>Absolute Overall Range:</b>	<b>4,151</b>				
Relative Mean Deviation:	0.00%				
Relative Range:	-4.83%	to	4.92%		
<b>Relative Overall Range:</b>	<b>9.75%</b>				

# Selected Districts - Pop by Geo

**Custom  
Plan: Lancaster (03-2899)**

	TOT POP	TOT WHITE	TOT BLACK	TOT ASIAN	TOT OTHER	TOT HISPANIC
<b>District 11</b>						
Bienville	3,772	973	2,774	4	21	35
	100.000%	25.795%	73.542%	0.106%	0.557%	0.928%
Claiborne	16,851	8,728	8,018	36	69	128
	100.000%	51.795%	47.582%	0.214%	0.409%	0.760%
Lincoln	20,994	6,757	13,700	305	232	257
	100.000%	32.185%	65.257%	1.453%	1.105%	1.224%
<b>District 11</b>	<b>41,617</b>	<b>16,458</b>	<b>24,492</b>	<b>345</b>	<b>322</b>	<b>420</b>
	100.000%	39.546%	58.851%	0.829%	0.774%	1.009%
<b>District 12</b>						
Lincoln	21,515	17,652	3,379	276	208	235
	100.000%	82.045%	15.705%	1.283%	0.967%	1.092%
Union	22,803	15,914	6,414	69	406	461
	100.000%	69.789%	28.128%	0.303%	1.780%	2.022%
<b>District 12</b>	<b>44,318</b>	<b>33,566</b>	<b>9,793</b>	<b>345</b>	<b>614</b>	<b>696</b>
	100.000%	75.739%	22.097%	0.778%	1.385%	1.570%
<b>District 52</b>						
Lafourche	3,871	3,474	97	4	296	117
	100.000%	89.744%	2.506%	0.103%	7.647%	3.022%
Terrebonne	40,751	31,379	6,539	354	2,479	736
	100.000%	77.002%	16.046%	0.869%	6.083%	1.806%
<b>District 52</b>	<b>44,622</b>	<b>34,853</b>	<b>6,636</b>	<b>358</b>	<b>2,775</b>	<b>853</b>
	100.000%	78.107%	14.872%	0.802%	6.219%	1.912%
<b>District 53</b>						
Lafourche	652	489	3	0	160	2
	100.000%	75.000%	0.460%	0.000%	24.540%	0.307%
Terrebonne	43,931	33,403	7,314	543	2,671	628
	100.000%	76.035%	16.649%	1.236%	6.080%	1.430%
<b>District 53</b>	<b>44,583</b>	<b>33,892</b>	<b>7,317</b>	<b>543</b>	<b>2,831</b>	<b>630</b>
	100.000%	76.020%	16.412%	1.218%	6.350%	1.413%
<b>District 74</b>						
St. Tammany	26,702	24,150	2,098	115	339	516
	100.000%	90.443%	7.857%	0.431%	1.270%	1.932%
Tangipahoa	14,571	11,856	2,525	40	150	160
	100.000%	81.367%	17.329%	0.275%	1.029%	1.098%
Washington	3,376	2,937	398	7	34	34
	100.000%	86.996%	11.789%	0.207%	1.007%	1.007%
<b>District 74</b>	<b>44,649</b>	<b>38,943</b>	<b>5,021</b>	<b>162</b>	<b>523</b>	<b>710</b>
	100.000%	87.220%	11.245%	0.363%	1.171%	1.590%
<b>District 75</b>						
St. Tammany	2,168	2,058	84	11	15	32
	100.000%	94.926%	3.875%	0.507%	0.692%	1.476%
Washington	40,550	26,677	13,545	93	235	300
	100.000%	65.788%	33.403%	0.229%	0.580%	0.740%
<b>District 75</b>	<b>42,718</b>	<b>28,735</b>	<b>13,629</b>	<b>104</b>	<b>250</b>	<b>332</b>
	100.000%	67.267%	31.905%	0.243%	0.585%	0.777%
<b>District 79</b>						
Jefferson	43,334	36,620	3,119	1,906	1,689	4,456
	100.000%	84.506%	7.198%	4.398%	3.898%	10.283%
<b>District 79</b>	<b>43,334</b>	<b>36,620</b>	<b>3,119</b>	<b>1,906</b>	<b>1,689</b>	<b>4,456</b>
	100.000%	84.506%	7.198%	4.398%	3.898%	10.283%
<b>District 80</b>						
Jefferson	41,441	34,859	3,349	1,598	1,635	3,468
	100.000%	84.117%	8.081%	3.856%	3.945%	8.369%
<b>District 80</b>	<b>41,441</b>	<b>34,859</b>	<b>3,349</b>	<b>1,598</b>	<b>1,635</b>	<b>3,468</b>
	100.000%	84.117%	8.081%	3.856%	3.945%	8.369%
<b>District 81</b>						
Jefferson	44,560	40,465	1,431	1,450	1,214	2,822
	100.000%	90.810%	3.211%	3.254%	2.724%	6.333%
<b>District 81</b>	<b>44,560</b>	<b>40,465</b>	<b>1,431</b>	<b>1,450</b>	<b>1,214</b>	<b>2,822</b>
	100.000%	90.810%	3.211%	3.254%	2.724%	6.333%
<b>District 82</b>						
Jefferson	39,522	33,156	4,231	882	1,253	2,647
	100.000%	83.893%	10.705%	2.232%	3.170%	6.698%
Orleans	2,889	1,899	851	69	70	158
	100.000%	65.732%	29.457%	2.388%	2.423%	5.469%
<b>District 82</b>	<b>42,411</b>	<b>35,055</b>	<b>5,082</b>	<b>951</b>	<b>1,323</b>	<b>2,805</b>
	100.000%	82.655%	11.983%	2.242%	3.119%	6.614%

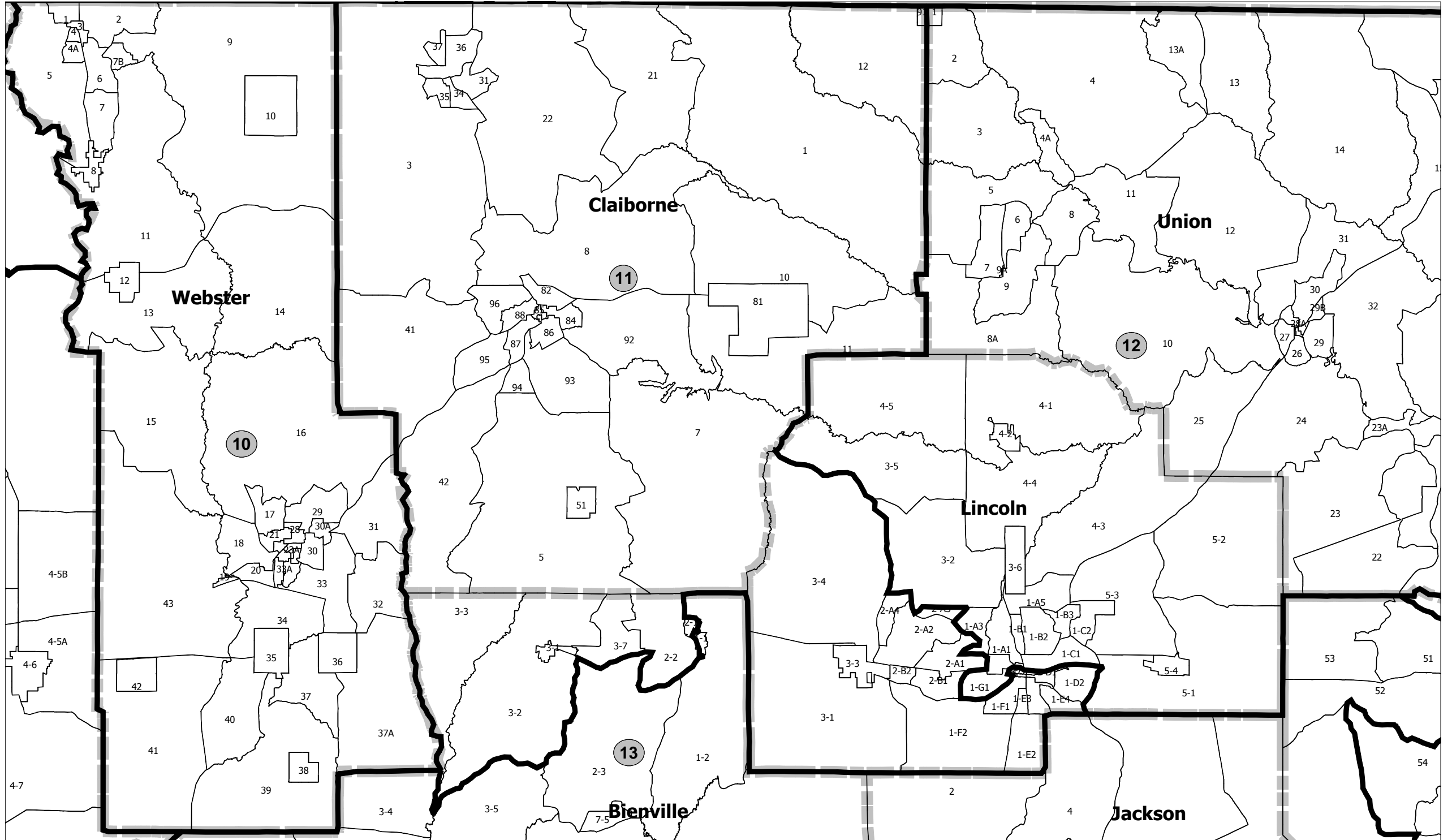
# Selected Districts - Pop by Geo

## Voter Registration Plan: Lancaster (03-2899)

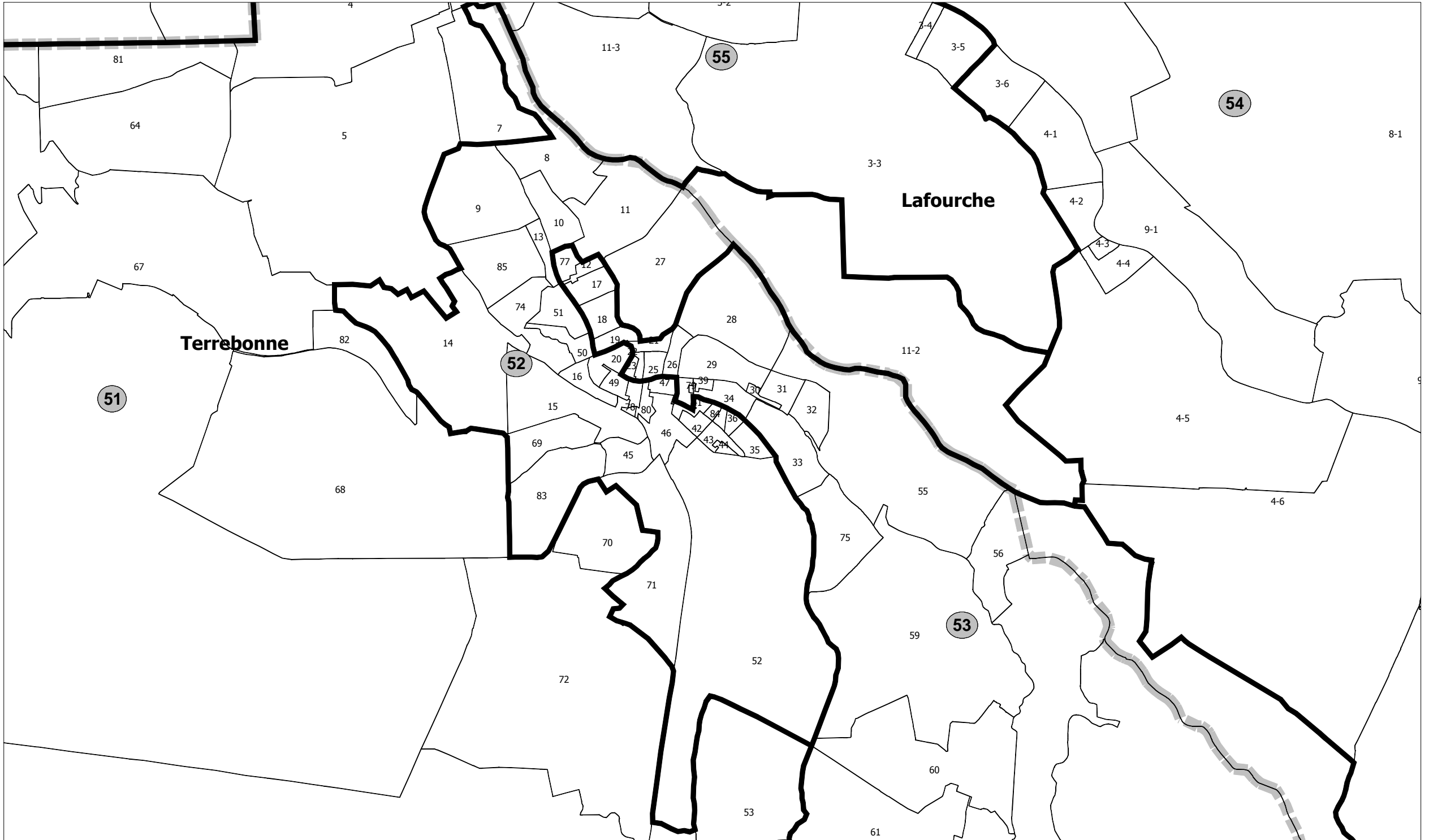
	REG TOTAL 03 03	REG WHITE 03 03	REG BLACK 03 03	REG OTHER 03 03	REG DEM TOTAL 03 03	REG REP TOTAL 03 03	REG OTH TOTAL 03 03
District 11							
Bienville	2,212	633	1,571	8	1,832	197	183
	82.599%	28.617%	71.022%	0.362%	82.821%	8.906%	8.273%
Claiborne	8,546	4,892	3,626	28	5,595	1,647	1,304
	68.150%	57.243%	42.429%	0.328%	65.469%	19.272%	15.259%
Lincoln	8,945	2,537	6,124	284	6,126	1,156	1,663
	53.879%	28.362%	68.463%	3.175%	68.485%	12.923%	18.591%
<b>District 11</b>	<b>19,703</b>	<b>8,062</b>	<b>11,321</b>	<b>320</b>	<b>13,553</b>	<b>3,000</b>	<b>3,150</b>
	61.920%	40.918%	57.458%	1.624%	68.786%	15.226%	15.987%
District 12							
Lincoln	12,539	10,881	1,310	348	5,196	4,984	2,359
	76.003%	86.777%	10.447%	2.775%	41.439%	39.748%	18.813%
Union	14,516	10,615	3,686	215	8,922	3,470	2,124
	85.630%	73.126%	25.393%	1.481%	61.463%	23.905%	14.632%
<b>District 12</b>	<b>27,055</b>	<b>21,496</b>	<b>4,996</b>	<b>563</b>	<b>14,118</b>	<b>8,454</b>	<b>4,483</b>
	80.882%	79.453%	18.466%	2.081%	52.183%	31.247%	16.570%
District 52							
Lafourche	1,726	1,649	18	59	845	393	488
	64.547%	95.539%	1.043%	3.418%	48.957%	22.769%	28.273%
Terrebonne	21,938	18,004	2,864	1,070	10,543	6,174	5,221
	75.719%	82.068%	13.055%	4.877%	48.058%	28.143%	23.799%
<b>District 52</b>	<b>23,664</b>	<b>19,653</b>	<b>2,882</b>	<b>1,129</b>	<b>11,388</b>	<b>6,567</b>	<b>5,709</b>
	74.775%	83.050%	12.179%	4.771%	48.124%	27.751%	24.125%
District 53							
Lafourche	351	274	0	77	242	31	78
	78.000%	78.063%	0.000%	21.937%	68.946%	8.832%	22.222%
Terrebonne	22,861	18,455	3,402	1,004	12,692	4,973	5,196
	73.251%	80.727%	14.881%	4.392%	55.518%	21.753%	22.729%
<b>District 53</b>	<b>23,212</b>	<b>18,729</b>	<b>3,402</b>	<b>1,081</b>	<b>12,934</b>	<b>5,004</b>	<b>5,274</b>
	73.319%	80.687%	14.656%	4.657%	55.721%	21.558%	22.721%
District 74							
St. Tammany	16,873	15,275	965	633	7,193	5,851	3,829
	87.325%	90.529%	5.719%	3.752%	42.630%	34.677%	22.693%
Tangipahoa	8,374	6,880	1,341	153	5,130	1,761	1,483
	81.404%	82.159%	16.014%	1.827%	61.261%	21.029%	17.710%
Washington	2,190	1,921	247	22	1,426	458	306
	88.772%	87.717%	11.279%	1.005%	65.114%	20.913%	13.973%
<b>District 74</b>	<b>27,437</b>	<b>24,076</b>	<b>2,553</b>	<b>808</b>	<b>13,749</b>	<b>8,070</b>	<b>5,618</b>
	85.537%	87.750%	9.305%	2.945%	50.111%	29.413%	20.476%
District 75							
St. Tammany	1,373	1,270	48	55	614	483	276
	86.082%	92.498%	3.496%	4.006%	44.720%	35.178%	20.102%
Washington	22,526	15,868	6,494	164	16,068	3,566	2,892
	75.906%	70.443%	28.829%	0.728%	71.331%	15.831%	12.838%
<b>District 75</b>	<b>23,899</b>	<b>17,138</b>	<b>6,542</b>	<b>219</b>	<b>16,682</b>	<b>4,049</b>	<b>3,168</b>
	76.425%	71.710%	27.374%	0.916%	69.802%	16.942%	13.256%
District 79							
Jefferson	24,812	21,598	1,136	2,078	8,676	11,302	4,834
	76.001%	87.047%	4.578%	8.375%	34.967%	45.551%	19.483%
<b>District 79</b>	<b>24,812</b>	<b>21,598</b>	<b>1,136</b>	<b>2,078</b>	<b>8,676</b>	<b>11,302</b>	<b>4,834</b>
	76.001%	87.047%	4.578%	8.375%	34.967%	45.551%	19.483%
District 80							
Jefferson	21,470	19,291	841	1,338	9,113	8,184	4,173
	63.558%	89.851%	3.917%	6.232%	42.445%	38.118%	19.436%
<b>District 80</b>	<b>21,470</b>	<b>19,291</b>	<b>841</b>	<b>1,338</b>	<b>9,113</b>	<b>8,184</b>	<b>4,173</b>
	63.558%	89.851%	3.917%	6.232%	42.445%	38.118%	19.436%
District 81							
Jefferson	27,667	25,753	499	1,415	10,190	12,609	4,868
	76.802%	93.082%	1.804%	5.114%	36.831%	45.574%	17.595%
<b>District 81</b>	<b>27,667</b>	<b>25,753</b>	<b>499</b>	<b>1,415</b>	<b>10,190</b>	<b>12,609</b>	<b>4,868</b>
	76.802%	93.082%	1.804%	5.114%	36.831%	45.574%	17.595%
District 82							
Jefferson	21,832	19,015	1,556	1,261	9,486	7,758	4,588
	68.730%	87.097%	7.127%	5.776%	43.450%	35.535%	21.015%
Orleans	1,527	966	448	113	817	296	414
	61.449%	63.261%	29.339%	7.400%	53.504%	19.384%	27.112%
<b>District 82</b>	<b>23,359</b>	<b>19,981</b>	<b>2,004</b>	<b>1,374</b>	<b>10,303</b>	<b>8,054</b>	<b>5,002</b>
	68.201%	85.539%	8.579%	5.882%	44.107%	34.479%	21.414%



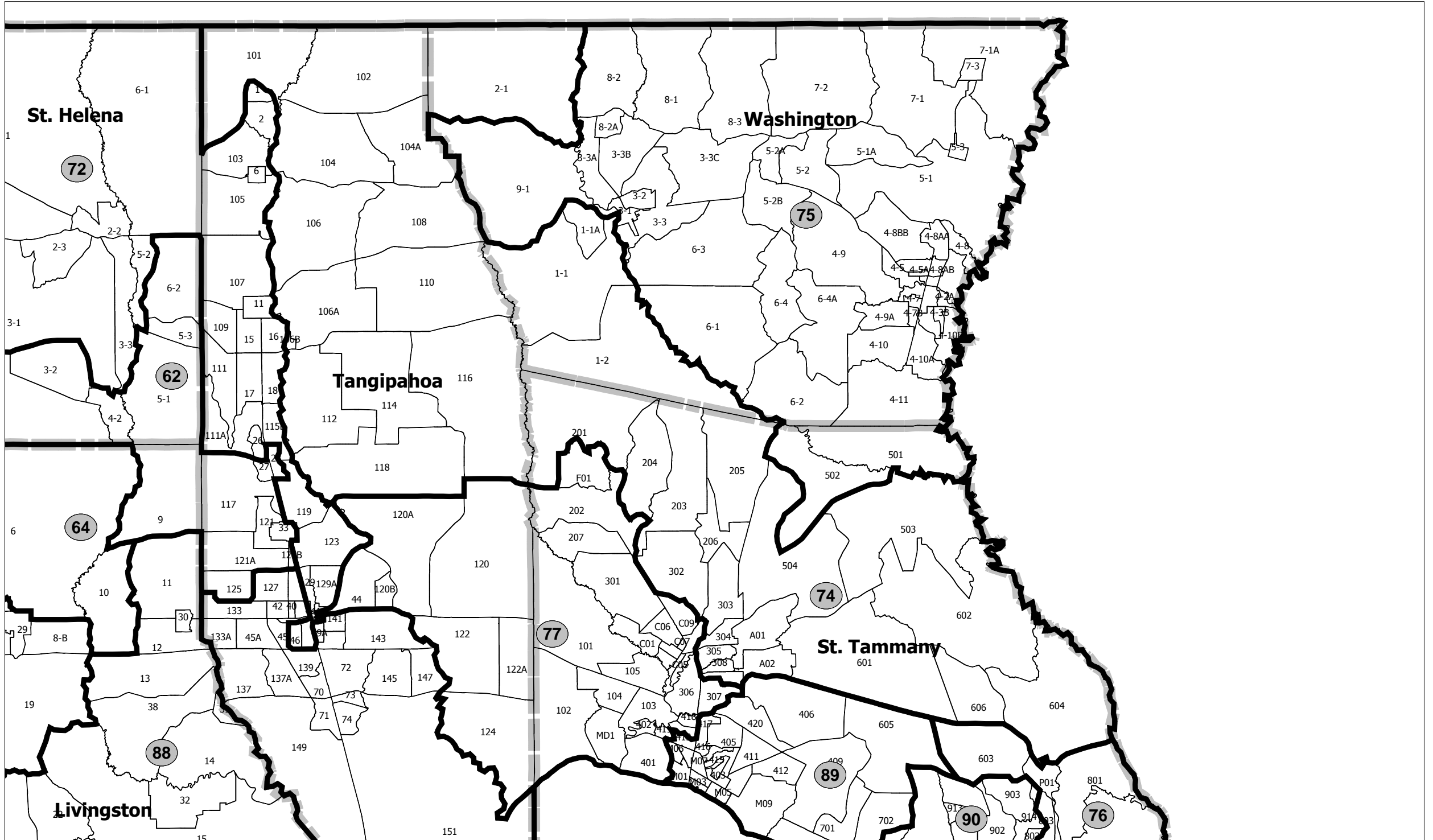
# Lincoln Parish



Terrebonne Parish



# St. Tammany & Washington Parishes



# Jefferson Parish

