

Regular Session, 2003

HOUSE BILL NO. 779

BY REPRESENTATIVE BRUNEAU

REAPPORTIONMENT/HOUSE: Provides for redistricting of the Louisiana House of Representatives

1 AN ACT

2 To amend and reenact R.S. 24:35.5(A)(11), (12), (13), (19), (20), (21), (62),
3 (72), (73), (74), (75), (77), (82), (89), (91), (93), (94), (95), (96), (97),
4 (98), (99), (100), and (101) and (B) as enacted by Act No. 3 of the
5 Second Extraordinary Session of 2001, to provide with respect to the
6 composition of House of Representative Districts 11, 12, 13, 19, 20, 21,
7 62, 72, 73, 74, 75, 77, 82, 89, 91, 93, 94, 95, 96, 97, 98, 99, 100, and
8 101, all to legislatively adopt, approve, and ratify the agreement of the
9 parties in *The Louisiana House of Representatives, et al. v. John*
10 *Ashcroft, et al.*, CA No. 1:02CV00062 (United States District Court for
11 the District of Columbia) to secure a consent declaratory judgment in
12 said matter; to provide for effective dates; and to generally and
13 specifically and otherwise provide with respect thereto.

14 Be it enacted by the Legislature of Louisiana:

15 Section 1. R.S. 24:35.5(A)(11), (12), (13), (19), (20), (21), (62), (72),
16 (73), (74), (75), (77), (82), (89), (91), (93), (94), (95), (96), (97), (98), (99),
17 (100), and (101) and (B) are hereby amended and reenacted to read as follows:

1 §35.5. Membership of the House of Representatives

2 A. The House of Representatives of the Legislature of
3 Louisiana shall be composed of one hundred five members. Effective
4 with the opening of the qualifying period for the primary election in
5 2003 for members of the legislature, the state shall be divided into the
6 representative districts provided in this Section for purposes of election
7 of members at the 2003 regular elections. These districts shall be
8 effective for all purposes beginning at 10:00 a.m. on January 12, 2004.
9 One representative shall be elected from each district.

10 * * *

11 (11) District No. 11 is composed of Precincts ~~1-1~~, 2-1, 2-2, 3-1,
12 and 3-3 of Bienville Parish; Claiborne Parish; and Precincts 1-A4, 1-
13 C3, 1-C4, 1-D1, 1-D2, 1-D3, 1-D4, 1-E1, 1-E2, 1-E3, 1-E4, 1-F1, 1-F2,
14 ~~1-G1~~, 1-G2, 2-A1, 2-A2, ~~2-A3, 2-A4~~, 2-B1, 2-B2, 3-1, 3-3, and 3-4 of
15 Lincoln Parish.

16 (12) District No. 12 is composed of Precincts 1-A1, 1-A2, 1-A3,
17 1-A5, 1-B1, 1-B2, 1-B3, 1-C1, 1-C2, 1-G1, 2-A3, 2-A4, 3-2, 3-5, 3-6,
18 4-1, 4-2, 4-3, 4-4, 4-5, 5-1, 5-2, 5-3, and 5-4 of Lincoln Parish and
19 Union Parish.

20 (13) District No. 13 is composed of Precincts 1-1, 1-2, 1-3, 2-3,
21 4-2, 4-3, 4-4, 5-2, 6-1, 6-2, 6-3, 6-4, 6-5, 7-1, 7-2, 7-3, and 7-4 of
22 Bienville Parish; Jackson Parish; Precincts 51, 52, 53, and 55 of
23 Ouachita Parish; and Precincts 3-2, 4-3, 4-4, 4-5, 5-1, 5-2, 5-3, 5-4, 5-5,
24 6-5, 6-6, 6-7, and 6-8 of Winn Parish.

25 * * *

1 (19) District No. 19 is composed of Precincts 15, 17, and 18 of
2 East Carroll Parish; Precincts 1, 2, 3, 4, 5, 6, 7, 8, 9, 10, 11, 12, ~~13, 14~~,
3 and 15 of Madison Parish; Precincts 6, 7, 8, 9, and 10 of Morehouse
4 Parish; Precincts 9 and 25 of Ouachita Parish; Richland Parish; and
5 Precincts 1, 2, 3, 4, 5, 6, 7, and 8 of West Carroll Parish.

6 (20) District No. 20 is composed of Caldwell Parish; Catahoula
7 Parish; ~~and Franklin Parish,~~ Precinct 2 of Tensas Parish.

8 (21) District No. 21 is composed of Concordia Parish; Precincts
9 5, 6, 7, 8, 9, 10, 11, 12, 13, 14, 16, and 19 of East Carroll Parish;
10 Precincts ~~6,~~ 13, 14, 16, 17, 18, 19, 20, 21, 22, 23, 24, and 25 of
11 Madison Parish; and Precincts 1, 3, 4, 5, 6, 7, 8, 9, 10, 11, 12, 13, 14,
12 15, 16, 17, and 18 of Tensas Parish.

13 * * *

14 (62) District No. 62 is composed of Precincts 2-18, 2-21, and 2-
15 29 of East Baton Rouge Parish; Precincts 1-1, 1-2, 1-3, 2-1B, 2-1C, 3-
16 1A, 3-1B, 3-1C, 5-1, 5-2, 5-3, and 6-1 of East Feliciana Parish; Precinct
17 9 of Livingston Parish; Precincts 3-2, 4-1, 5-1, 5-2, and 6-2 of St.
18 Helena Parish; Precincts 27, 28, 33, ~~40A,~~ 117, 121, 121A, and 125, ~~and~~
19 ~~127~~ of Tangipahoa Parish; and Precincts 1-1, 2-1, 2-2, ~~5-2,~~ 6-1, 6-2, 6-
20 3, 7-1, 7-2, and 7-3 of West Feliciana Parish.

21 * * *

22 (72) District No. 72 is composed of Precincts 2-1A, 3-2A, 3-2B,
23 4-1A, 4-1B, 4-2, ~~5-1, 5-3,~~ 7-1, and 8-1 of East Feliciana Parish;
24 Precincts 1-1, 2-1, 2-2, 3-1, 3-3, and 6-1 of St. Helena Parish; Precincts
25 1, 2, 6, 11, 15, 16, 17, 18, 26, ~~27, 28,~~ 43, ~~101,~~ 44(A), 46, 47, 48, 103,
26 105, 107, 109, 111, 111A, 115B, 119, 123, and 129 of Tangipahoa

1 Parish; and Precincts 2-3, 3-2, 3-3, 4-3, 5-1, 5-2, and 5-3, and ~~6-3~~ of
2 West Feliciana Parish.

3 (73) District No. 73 is composed of Precincts 40, 40A, 41, 42,
4 42A, 45, 45A, ~~46, 47, 48~~, 49, 70, 71, 72, 73, 74, 127, 133, 137, 137A,
5 139, 141, 141A, 143, 145, 147, 149, and 151 of Tangipahoa Parish.

6 (74) District No. 74 is composed of Precincts 201, 203, 204,
7 ~~205~~, 206, 302, 303, 304, 305, 308, 309, 503, 504, 601, 602, 604, 606,
8 A01, and A02 of St. Tammany Parish; Precincts 101, 102, 104, 104A,
9 106, 106A, 108, 110, 112, 114, 116, and 118 of Tangipahoa Parish; and
10 Precincts 1-1, 1-1A, 1-2, 2-1, and 9-1 of Washington Parish.

11 (75) District No. 75 is composed of Precincts 205, 501, and 502;
12 and ~~503~~ of St. Tammany Parish and Precincts 3-1, 3-2, 3-3, 3-3A, 3-3B,
13 3-3C, 4-1, 4-1A, 4-2, 4-2A, 4-3, 4-3B, 4-4, 4-5, 4-5A, 4-5B, 4-6, 4-7,
14 4-7B, 4-8, 4-8A, 4-8AA, 4-8AB, 4-8BB, 4-9, 4-9A, 4-10, 4-10A, 4-
15 10B, 4-11, 5-1, 5-1A, 5-2, 5-2A, 5-2B, 5-3, 6-1, 6-2, 6-3, 6-4, 6-4A, 7-
16 1, 7-1A, 7-2, 7-3, 8-1, 8-2, 8-2A, and 8-3 of Washington Parish.

17 * * *

18 (77) District No. 77 is composed of Precincts 101, 102, 103,
19 104, 105, 202, 207, 301, 306, 307, 401, 402, 404, 418, 419, C01, C02,
20 C03, C04, C05, C06, C07, C08, C09, F01, and MD1 of St. Tammany
21 Parish and Precincts 44, 120, 120A, 122, 122A, and 124 of Tangipahoa
22 Parish.

23 * * *

24 (82) District No. 82 is composed of Precincts 5, 10, 11, 18, 21,
25 59, 60, 62, 63, 64, 65, 66, 67, 68, 69, 72, 75, 105, 106, 125, 126, 127,

1 128, 129, 130, 131, 132, 133, 134, 136, and 138 of Jefferson Parish;
2 and Precincts 16-1, 16-1A, 16-2, and 17-1 of Orleans Parish.

3 * * *

4 (89) District No. 89 is composed of Precincts ~~12-17, 12-18, 12-~~
5 ~~19, 12-20, 13-1, 13-2, 13-3, 13-4, 13-5, 13-6, 13-8, 13-9, 13-10, 13-11,~~
6 ~~13-12, 13-13, 13-14, 13-14A, 13-15, 13-16, 14-1, 14-2, 14-3, 14-4, 14-~~
7 ~~5, 14-6, 14-7, 14-8, 14-9, 14-10, 14-11, 14-12, 14-13A, 14-14, 14-15,~~
8 ~~14-16, 14-17, 14-18A, 14-19, 14-20, 14-21, 14-22, 14-23, 14-24A, 14-~~
9 ~~25, 14-26, and 16-1 of Orleans Parish. 403, 405, 406, 407, 408, 409,~~
10 ~~410, 411, 412, 413, 414, 415, 416, 417, 420, 605, 701, 702, 703, 704,~~
11 ~~705, M01, M02, M03, M04, M05, M06, M07, M08, and M09 of St.~~
12 ~~Tammany Parish.~~

13 * * *

14 (91) District No. 91 is composed of Precincts ~~2-7, 10-3, 10-5,~~
15 ~~10-6, 10-7, 10-8, 10-9, 10-11, 11-2, 11-3, 11-4, 11-5, 11-8, 11-9, 11-10,~~
16 ~~11-11, 11-12, 11-13, 11-14, 11-15, 11-16, 11-17, 11-18, 11-19, 12-1,~~
17 ~~12-2, 12-3, 12-4, 12-5, 12-6, 12-7, 12-8, 12-9, 12-10, 12-11, 12-12, 12-~~
18 ~~13, 12-14, 12-16, and 13-7 1-6, 10-3, 10-5, 10-6, 10-12, 10-13, 11-2,~~
19 ~~11-3, 11-4, 11-10, 11-11, 11-12, 11-13, 11-14, 11-15, 12-1, 12-2, 12-3,~~
20 ~~12-4, 12-5, 12-6, 12-7, 12-8, 12-9, 12-10, 12-11, 12-12, 12-13, 12-14,~~
21 ~~13-1, 13-2, 13-3, 13-4, 13-5, 13-6, 13-7, 13-8, 13-9, 13-10, 13-11, 13-~~
22 ~~12, and 13-13 of Orleans Parish.~~

23 * * *

24 (93) District No. 93 is composed of Precincts ~~1-1, 1-2, 1-5, 1-6,~~
25 ~~1-7, 2-1, 2-2, 2-3, 2-4, 2-6, 2-6A, 3-1, 3-3, 4-2, 4-3, 4-4, 4-5, 5-1, 5-2,~~
26 ~~5-3, 5-4, 6-1, 6-2, 6-4, 6-5, 7-1, 7-2, 7-4, 8-1, 8-2, 8-4, 8-6, 8-7, 9-12,~~

1 ~~9-13, 9-14, 9-15, 10-12, 10-13, and 10-14~~ 1-1, 1-2, 1-5, 2-1, 2-2, 2-3,
 2 3-1, 3-10, 3-12, 4-2, 4-4, 4-5, 5-1, 5-2, 5-3, 5-4, 5-5, 5-6, 5-7, 5-8, 5-9,
 3 5-10, 6-5, 6-6, 6-7, 7-6, 7-11, 7-12, 7-13, 7-14, 7-15, 7-16, 10-7, 10-8,
 4 10-9, 10-11, 11-5, 11-8, and 11-9 of Orleans Parish.

5 (94) District No. 94 is composed of Precincts ~~3-19, 3-20, 4-6,~~
 6 ~~4-7, 4-8, 4-9, 4-10, 4-10A, 4-11, 4-14, 4-14A, 4-15, 4-16, 4-16A, 4-17,~~
 7 ~~4-17A, 4-18, 4-18A, 4-19, 4-20, 4-20A, 4-21, 4-21A, 4-22, 4-23, 5-12,~~
 8 ~~5-13, 5-14, 5-15, 5-16, 5-17, 5-18, 6-8, 6-9, 7-32, 7-33A, 7-37, 7-37A,~~
 9 ~~7-38A, 7-39, 7-40, 7-41, 7-42, 8-28, 17-17, 17-18, 17-18A, 17-18B, 17-~~
 10 ~~19, 17-19A, 17-20, and 17-21~~ 3-14, 3-19, 3-20, 4-6, 4-7, 4-8, 4-9, 4-10,
 11 4-10A, 4-11, 4-14, 4-14A, 4-15, 4-16, 4-16A, 4-17, 4-17A, 4-18, 4-
 12 18A, 4-19, 4-20, 4-20A, 4-21, 4-21A, 4-22, 4-23, 5-11, 5-12, 5-13, 5-
 13 14, 5-15, 5-16, 5-17, 5-18, 6-8, 6-9, 7-32, 7-33, 7-33A, 7-37A, 7-39, 7-
 14 40, 7-41, 7-42, 8-28, 17-17, 17-18, 17-18A, 17-18B, 17-19, 17-19A,
 15 17-20, and 17-21 of Orleans Parish.

16 (95) District No. 95 is composed of Precincts ~~3-5, 3-8, 3-9, 3-~~
 17 ~~10, 3-12, 3-14, 3-15, 3-16, 3-18, 16-1A, 16-2, 16-3, 16-4, 16-5, 16-6,~~
 18 ~~16-7, 16-8, 16-9, 17-1, 17-2, 17-3, 17-4, 17-5, 17-6, 17-7, 17-8, 17-9,~~
 19 ~~17-10, 17-11, 17-12, 17-13, 17-13A, 17-14, 17-15, and 17-16~~ 3-15, 3-
 20 16, 3-18, 14-10, 14-11, 14-12, 14-13A, 14-18A, 14-19, 14-21, 14-23,
 21 14-24A, 14-25, 14-26, 16-3, 16-4, 16-5, 16-6, 16-7, 16-8, 16-9, 17-2,
 22 17-3, 17-4, 17-5, 17-6, 17-7, 17-8, 17-9, 17-10, 17-11, 17-12, 17-13,
 23 17-13A, 17-14, 17-15, and 17-16 of Orleans Parish.

24 (96) District No. 96 is composed of Precincts ~~5-5, 5-6, 5-7, 5-8,~~
 25 ~~5-9, 5-10, 5-11, 6-6, 6-7, 7-4A, 7-5, 7-6, 7-7, 7-10, 7-11, 7-12, 7-13, 7-~~
 26 ~~14, 7-15, 7-16, 7-17, 7-18, 7-19, 7-20, 7-20A, 7-21, 7-27, 7-27A, 7-~~

1 ~~27B, 7-28, 7-28A, 7-30, 7-31, 7-33, 7-34, 7-35, 7-36, and 7-36A~~ 6-1,
 2 6-2, 6-4, 7-1, 7-2, 7-4, 7-4A, 7-5, 7-7, 7-8, 7-9, 7-9A, 7-10, 7-17, 7-18,
 3 7-19, 7-20, 7-20A, 7-21, 7-22, 7-23, 7-24, 7-26, 7-26A, 7-27, 7-27A,
 4 7-27B, 7-28, 7-28A, 7-30, 7-31, 8-1, 8-2, 8-4, 8-6, 8-7, and 8-8 of
 5 Orleans Parish.

6 (97) District No. 97 is composed of Precincts ~~7-8, 7-9, 7-9A, 7-~~
 7 ~~22, 7-23, 7-24, 7-25, 7-25A, 7-26, 7-26A, 7-29, 8-8, 8-9, 8-10, 8-11, 8-~~
 8 ~~12, 8-13, 8-14, 8-15, 8-16, 8-17, 8-18, 8-19, 8-20, 8-21, 8-22, 8-23, 8-~~
 9 ~~24, 8-25, 8-25A, 8-26, 8-26A, 8-27, 8-27A, 8-29, 8-30, 9-29, 9-29A, 9-~~
 10 ~~30, 9-30A, 9-31, 9-31A, 9-31B, 9-31C, 9-31D, and 9-31E~~ 7-25, 7-25A,
 11 7-29, 7-34, 7-35, 7-36, 7-36A, 7-37, 7-38A, 8-9, 8-10, 8-11, 8-12, 8-13,
 12 8-14, 8-15, 8-16, 8-17, 8-18, 8-19, 8-20, 8-21, 8-22, 8-23, 8-24, 8-25,
 13 8-25A, 8-26, 8-26A, 8-27, 8-27A, 8-29, 8-30, 9-13, 9-14, 9-19, 9-24,
 14 9-29A, 9-30, 9-30A, 9-31, 9-31A, 9-31B, 9-31C, 9-31D, and 9-31E of
 15 Orleans Parish.

16 (98) District No. 98 is composed of Precincts ~~403, 405, 406,~~
 17 ~~407, 408, 409, 410, 411, 412, 413, 414, 415, 416, 417, 420, 605, 701,~~
 18 ~~702, 703, 704, 705, M01, M02, M03, M04, M05, M06, M07, M08, and~~
 19 ~~M09~~ of St. Tammany Parish 1-7, 2-4, 2-6, 2-6A, 2-7, 3-3, 3-5, 3-8, 3-9,
 20 4-3, 10-14, 11-16, 11-17, 11-18, 11-19, 12-16, 12-17, 12-18, 12-19, 12-
 21 20, 13-14, 13-14A, 13-15, 13-16, 14-1, 14-2, 14-3, 14-4, 14-5, 14-6,
 22 14-7, 14-8, 14-9, 14-14, 14-15, 14-16, 14-17, 14-20, and 14-22 of
 23 Orleans Parish.

24 (99) District No. 99 is composed of Precincts ~~9-1, 9-2, 9-3A, 9-~~
 25 ~~3B, 9-3, 9-4, 9-5, 9-5A, 9-6B, 9-6C, 9-6D, 9-6E, 9-6F, 9-7, 9-8, 9-8A,~~
 26 ~~9-8B, 9-9, 9-10, 9-11, 9-16, 9-17, 9-18, 9-19, 9-21, 9-22, 9-23, 9-24, 9-~~

1 ~~25, 9-25A, 9-26, 9-26A, 9-27, 9-28, 9-28A, 9-28C, 9-28D, 9-28E, and~~
 2 ~~9-28F~~ 9-1, 9-2, 9-3A, 9-3B, 9-3, 9-4, 9-5, 9-5A, 9-6B, 9-6C, 9-6D, 9-
 3 6E, 9-6F, 9-7, 9-8, 9-8A, 9-8B, 9-9, 9-10, 9-11, 9-12, 9-15, 9-16, 9-17,
 4 9-18, 9-21, 9-22, 9-23, 9-25, 9-25A, 9-26, 9-26A, 9-27, 9-28, 9-28A,
 5 9-28C, 9-28D, 9-28E, 9-28F, and 9-29 of Orleans Parish.

6 (100) District No. 100 is composed of Precincts 9-38, 9-39, 9-
 7 39A, 9-39B, 9-40, 9-40A, 9-40B, 9-40C, ~~9-43H, 9-43N,~~ 9-43L, 9-43M,
 8 9-44, 9-44A, 9-44B, 9-44D, 9-44E, 9-44F, 9-44G, 9-44I, 9-44J, 9-44L,
 9 9-44M, 9-44N, 9-44O, 9-44P, and 9-44Q of Orleans Parish.

10 (101) District No. 101 is composed of Precincts 9-32, 9-33, 9-
 11 33A, 9-34, 9-34A, 9-35, 9-35A, 9-36, 9-36A, 9-36B, 9-36C, 9-37, 9-
 12 37A, 9-38A, 9-38B, 9-42, 9-42A, 9-42B, 9-42C, 9-42D, 9-42E, 9-43A,
 13 9-43B, 9-43C, 9-43D, 9-43E, 9-43F, 9-43G, 9-43H, 9-43I, 9-43J, 9-
 14 43K, ~~9-43L,~~ and ~~9-43M~~ 9-43N of Orleans Parish.

15 * * *

16 B. (1) The precincts to which reference is made in this Section
 17 in the districts enacted by Act No. 3 of the 2001 Second Extraordinary
 18 Session of the Legislature are those adopted by the respective parish
 19 governing authorities under the provisions of R.S. 18:532 and made
 20 effective not later than January 1, 2000, for the purpose of establishing
 21 block boundaries for the 2000 federal decennial census and for
 22 reapportionment purposes. However, for those precincts subsequently
 23 changed by or pursuant to a court order or by ordinance of the
 24 respective parish governing authority as provided in R.S. 18:532.1(G)
 25 and validated by the Legislature of Louisiana prior to June 23, 2001,
 26 reference is to precincts so changed and validated.

CODING: Words in struck through type are deletions from existing law;
 words underscored are additions.

1 (2) The precincts to which reference is made in this Section for
2 the districts amended and reenacted by the provisions contained in the
3 Act which began as House Bill No. of the 2003 Regular Session of
4 the Legislature are those adopted by the respective parish governing
5 authorities under the provisions of R.S. 18:532 or pursuant to a court
6 order, made effective not later than March 24, 2003, and contained in
7 the precinct database of the Department of Elections and Registration
8 as of March 24, 2003.

9 Section 2. The House of Representatives Districts established by R.S.
10 24:35.4 shall remain in full force and effect for all purposes, except for the
11 election of members of the House of Representatives at the 2003 regular
12 elections as provided in Section 1 of this Act and in Section 1 of Act No. 3 of
13 the Second Extraordinary Session of the Legislature, until 10:00 a.m., January
14 12, 2004.

15 Section 3. This Section and Sections 1 and 2 of this Act shall become
16 effective upon signature by the governor or, if not signed by the governor,
17 upon expiration of the time for bills to become law without signature by the
18 governor, as provided in Article III, Section 18 of the Constitution of
19 Louisiana. If vetoed by the governor and subsequently approved by the
20 legislature, this Section and Sections 1 and 2 of this Act shall become effective
21 on the day following such approval.

 DIGEST

The digest printed below was prepared by House Legislative Services. It constitutes no part of the legislative instrument.

Bruneau

HB No. 779

Abstract: Provides for the redistricting of the House of Representatives and provides for the composition of Districts 11, 12, 13, 19, 20, 21, 62, 72, 73, 74, 75, 77, 82, 89, 91, 93, 94, 95, 96, 97, 98, 99, 100, and 101. Effective for election purposes for the regular legislative elections in 2003 and for all purposes on Jan. 12, 2004.

Statistical summaries of the proposed law, including district variances from the ideal population of 42,561 and the range of those variances, as well as maps illustrating proposed district boundaries accompany this digest.

Present constitution (Const. Art. III, §6(A)) requires the legislature, by the end of the year following the year in which the state's population is reported to the president of the United States for each decennial federal census, to reapportion the representation in each house as equally as practicable on the basis of population shown by the census.

Present law divides the state into 105 districts for election of members of the House of Representatives.

Proposed law reapportions the state's population in Districts 11, 12, 13, 19, 20, 21, 62, 72, 73, 74, 75, 77, 82, 89, 91, 93, 94, 95, 96, 97, 98, 99, 100, and 101, effective for election purposes with the opening of the qualifying period for the 2003 primary election for members of the legislature.

Proposed law specifies that precincts referenced in district descriptions in present law are those adopted by the respective parish governing authorities under R.S. 18:532 and made effective not later than January 1, 2000, for the purpose of establishing block boundaries for the 2000 federal decennial census, except that for precincts changed by court order or ordinance as provided by present law and validated by the legislature prior to June 23, 2001, reference is to precincts so changed and validated. Also specifies that if any such precinct has been subdivided on a nongeographic or geographic basis under existing law, the general precinct designation in the district description includes all nongeographic and geographic subdivisions of the precinct. Further provides that the territorial limits of the House districts as enacted shall continue in effect without change regardless of any changes made to the precincts by the parish registrar of voters or the parish governing authority.

Proposed law additionally specifies that precincts referenced in district descriptions in proposed law are those adopted by the respective parish governing pursuant to present law(R.S. 18:532 or 532.1)or by court order,

made effective for March 24, 2003, and contained in the precinct database of the Department of Elections and Registration as of March 24, 2003.

Proposed law retains present districts until 10:00 a.m., January 12, 2004, at which time present law is repealed and proposed districts are effective for all purposes.

Effective upon signature of governor or lapse of time for gubernatorial action (except repeal of R.S. 24:35.4 is effective at 10:00 a.m., January 12, 2004).

Population counts in the summaries accompanying this digest are derived from Census 2000 Redistricting Data (P.L. 94-171), Summary File, Census of Population and Housing, Louisiana (U.S. Department of Commerce, Bureau of the Census, issued March 9, 2001), as validated and adjusted by staff of the Louisiana Legislature. Population data, statistical information, and maps are supplied for purposes of information and analysis and comprise no part of proposed law text.

(Adds R.S. 24:35.5(A)(11), (12), (13), (19), (20), (21), (62), (72), (73), (74), (75), (77), (82), (89), (91), (93), (94), (95), (96), (97), (98), (99), (100), and (101) and (B))

Plan Statistics

DB: GEO_LA_HSE

Plan Type: House105

Page: 1 of 3

Districts:	# of Members	Actual Population	Ideal Population	Absolute Deviation	Relative Deviation
District 1	1	42,333	42,561	-228	-0.536%
District 2	1	41,117	42,561	-1,444	-3.393%
District 3	1	42,654	42,561	93	0.219%
District 4	1	41,163	42,561	-1,398	-3.285%
District 5	1	40,920	42,561	-1,641	-3.856%
District 6	1	41,854	42,561	-707	-1.661%
District 7	1	41,566	42,561	-995	-2.338%
District 8	1	43,176	42,561	615	1.445%
District 9	1	40,669	42,561	-1,892	-4.445%
District 10	1	41,831	42,561	-730	-1.715%
District 11	1	41,534	42,561	-1,027	-2.413%
District 12	1	44,401	42,561	1,840	4.323%
District 13	1	41,518	42,561	-1,043	-2.451%
District 14	1	43,528	42,561	967	2.272%
District 15	1	44,655	42,561	2,094	4.920%
District 16	1	40,911	42,561	-1,650	-3.877%
District 17	1	41,428	42,561	-1,133	-2.662%
District 18	1	40,668	42,561	-1,893	-4.448%
District 19	1	40,915	42,561	-1,646	-3.867%
District 20	1	43,144	42,561	583	1.370%
District 21	1	42,101	42,561	-460	-1.081%
District 22	1	42,680	42,561	119	0.280%
District 23	1	40,970	42,561	-1,591	-3.738%
District 24	1	44,628	42,561	2,067	4.857%
District 25	1	44,157	42,561	1,596	3.750%
District 26	1	42,886	42,561	325	0.764%
District 27	1	44,258	42,561	1,697	3.987%
District 28	1	41,481	42,561	-1,080	-2.538%
District 29	1	42,742	42,561	181	0.425%
District 30	1	44,470	42,561	1,909	4.485%
District 31	1	42,619	42,561	58	0.136%
District 32	1	42,541	42,561	-20	-0.047%
District 33	1	44,456	42,561	1,895	4.452%
District 34	1	44,231	42,561	1,670	3.924%
District 35	1	44,357	42,561	1,796	4.220%
District 36	1	44,542	42,561	1,981	4.654%
District 37	1	44,178	42,561	1,617	3.799%
District 38	1	44,489	42,561	1,928	4.530%
District 39	1	44,063	42,561	1,502	3.529%
District 40	1	43,388	42,561	827	1.943%
District 41	1	43,221	42,561	660	1.551%
District 42	1	40,777	42,561	-1,784	-4.192%
District 43	1	40,762	42,561	-1,799	-4.227%
District 44	1	41,848	42,561	-713	-1.675%
District 45	1	41,516	42,561	-1,045	-2.455%
District 46	1	44,159	42,561	1,598	3.755%

Plan Statistics

DB: GEO_LA_HSE

Plan Type: House105

Page: 2 of 3

Districts:	# of Members	Actual Population	Ideal Population	Absolute Deviation	Relative Deviation
District 47	1	44,232	42,561	1,671	3.926%
District 48	1	40,865	42,561	-1,696	-3.985%
District 49	1	43,526	42,561	965	2.267%
District 50	1	40,637	42,561	-1,924	-4.521%
District 51	1	44,586	42,561	2,025	4.758%
District 52	1	44,664	42,561	2,103	4.941%
District 53	1	44,541	42,561	1,980	4.652%
District 54	1	43,289	42,561	728	1.710%
District 55	1	43,703	42,561	1,142	2.683%
District 56	1	44,030	42,561	1,469	3.452%
District 57	1	44,221	42,561	1,660	3.900%
District 58	1	43,686	42,561	1,125	2.643%
District 59	1	43,377	42,561	816	1.917%
District 60	1	42,001	42,561	-560	-1.316%
District 61	1	44,472	42,561	1,911	4.490%
District 62	1	44,059	42,561	1,498	3.520%
District 63	1	44,156	42,561	1,595	3.748%
District 64	1	40,726	42,561	-1,835	-4.311%
District 65	1	41,750	42,561	-811	-1.906%
District 66	1	41,425	42,561	-1,136	-2.669%
District 67	1	41,219	42,561	-1,342	-3.153%
District 68	1	43,168	42,561	607	1.426%
District 69	1	42,607	42,561	46	0.108%
District 70	1	43,717	42,561	1,156	2.716%
District 71	1	42,802	42,561	241	0.566%
District 72	1	41,886	42,561	-675	-1.586%
District 73	1	44,133	42,561	1,572	3.694%
District 74	1	44,619	42,561	2,058	4.835%
District 75	1	42,748	42,561	187	0.439%
District 76	1	42,939	42,561	378	0.888%
District 77	1	43,266	42,561	705	1.656%
District 78	1	44,240	42,561	1,679	3.945%
District 79	1	42,408	42,561	-153	-0.359%
District 80	1	43,165	42,561	604	1.419%
District 81	1	41,531	42,561	-1,030	-2.420%
District 82	1	44,642	42,561	2,081	4.889%
District 83	1	40,537	42,561	-2,024	-4.756%
District 84	1	40,812	42,561	-1,749	-4.109%
District 85	1	42,542	42,561	-19	-0.045%
District 86	1	41,623	42,561	-938	-2.204%
District 87	1	42,057	42,561	-504	-1.184%
District 88	1	44,114	42,561	1,553	3.649%
District 89	1	43,049	42,561	488	1.147%
District 90	1	41,523	42,561	-1,038	-2.439%
District 91	1	40,504	42,561	-2,057	-4.833%
District 92	1	44,404	42,561	1,843	4.330%

Plan Statistics

DB: GEO_LA_HSE
Plan Type: House105

Districts:	# of Members	Actual Population	Ideal Population	Absolute Deviation	Relative Deviation
District 93	1	40,825	42,561	-1,736	-4.079%
District 94	1	40,570	42,561	-1,991	-4.678%
District 95	1	40,612	42,561	-1,949	-4.579%
District 96	1	40,856	42,561	-1,705	-4.006%
District 97	1	40,512	42,561	-2,049	-4.814%
District 98	1	43,681	42,561	1,120	2.632%
District 99	1	41,080	42,561	-1,481	-3.480%
District 100	1	40,566	42,561	-1,995	-4.687%
District 101	1	40,842	42,561	-1,719	-4.039%
District 102	1	40,589	42,561	-1,972	-4.633%
District 103	1	41,587	42,561	-974	-2.288%
District 104	1	40,597	42,561	-1,964	-4.615%
District 105	1	40,953	42,561	-1,608	-3.778%
Grand Total:	105	4,468,976	4,468,905		

Ideal Population Per Member:	42,561		
Number of Districts for Plan Type:	105		
Range of District Populations:	40,504	to	44,664
Absolute Mean Deviation	40		
Absolute Range:	-2,057	to	2,103
Absolute Overall Range:	4,160		
Relative Mean Deviation:	0.00%		
Relative Range:	-4.83%	to	4.94%
Relative Overall Range:	9.77%		

<i>Ideal - Actual:</i>	-71
<i>Remainder:</i>	71
<i>Unassigned Population:</i>	0

Selected Districts - Pop by Geo

Total Population Ethnic Breakout

	TOT POP	TOT WHITE	TOT BLACK	TOT ASIAN	TOT OTHER	TOT HISPANIC	REG TOTAL
District 11							
Bienville	3,772	973	2,774	4	21	35	2,214
Claiborne	16,851	8,728	8,018	36	69	128	8,631
Lincoln	20,911	6,689	13,687	305	230	257	9,349
District 11	41,534	16,390	24,479	345	320	420	20,194
	100.000%	39.462%	58.937%	0.831%	0.770%	1.011%	63.577%
District 12							
Lincoln	21,598	17,720	3,392	276	210	235	12,591
Union	22,803	15,914	6,414	69	406	461	14,601
District 12	44,401	33,634	9,806	345	616	696	27,192
	100.000%	75.751%	22.085%	0.777%	1.387%	1.568%	81.153%
District 13							
Bienville	11,980	7,678	4,163	27	112	114	7,155
Jackson	15,397	10,934	4,312	43	108	94	9,804
Ouachita	7,641	7,068	456	30	87	90	4,609
Winn	6,500	4,614	1,802	14	70	53	3,110
District 13	41,518	30,294	10,733	114	377	351	24,678
	100.000%	72.966%	25.851%	0.275%	0.908%	0.845%	79.473%
District 19							
East Carroll	1,007	605	390	0	12	18	549
Madison	4,872	3,812	889	13	158	221	2,688
Morehouse	3,254	1,466	1,777	3	8	36	1,911
Ouachita	5,180	3,238	1,836	18	88	66	2,648
Richland	20,981	12,791	8,010	60	120	227	12,822
West Carroll	5,621	4,274	1,284	10	53	77	3,154
District 19	40,915	26,186	14,186	104	439	645	23,772
	100.000%	64.001%	34.672%	0.254%	1.073%	1.576%	78.562%
District 20							
Caldwell	10,560	8,493	1,901	21	145	157	6,513
Catahoula	10,920	7,838	2,982	16	84	101	7,633
Franklin	21,263	14,281	6,762	53	167	160	13,072
Tensas	401	251	146	2	2	8	273
District 20	43,144	30,863	11,791	92	398	426	27,491
	100.000%	71.535%	27.329%	0.213%	0.922%	0.987%	86.783%
District 21							
Concordia	20,247	12,300	7,702	56	189	300	11,970
East Carroll	6,781	1,233	5,510	14	24	70	3,994
Madison	8,856	1,385	7,424	11	36	67	5,012
Tensas	6,217	2,623	3,553	11	30	75	4,290
District 21	42,101	17,541	24,189	92	279	512	25,266
	100.000%	41.664%	57.455%	0.219%	0.663%	1.216%	86.828%
District 62							
East Baton Rouge	9,995	7,174	2,691	73	57	79	6,301
East Feliciana	14,025	8,169	5,713	47	96	100	7,417
Livingston	1,439	1,228	183	1	27	23	958
St. Helena	4,211	1,767	2,415	1	28	26	3,231
Tangipahoa	8,624	6,786	1,620	42	176	259	4,702
West Feliciana	5,765	4,202	1,498	27	38	38	3,564
District 62	44,059	29,326	14,120	191	422	525	26,173
	100.000%	66.561%	32.048%	0.434%	0.958%	1.192%	82.264%
District 72							
East Feliciana	7,335	2,894	4,394	22	25	57	4,423
St. Helena	6,314	3,130	3,135	9	40	78	4,955
Tangipahoa	24,881	9,564	15,008	107	202	303	14,069
West Feliciana	3,356	1,204	2,127	6	19	16	2,084
District 72	41,886	16,792	24,664	144	286	454	25,531

Selected Districts - Pop by Geo

Total Population Ethnic Breakout

	TOT POP	TOT WHITE	TOT BLACK	TOT ASIAN	TOT OTHER	TOT HISPANIC	REG TOTAL
	100.000%	40.090%	58.884%	0.344%	0.683%	1.084%	86.781%
District 73							
Tangipahoa	44,133	34,070	9,249	299	515	704	22,597
District 73	44,133	34,070	9,249	299	515	704	22,597
	100.000%	77.198%	20.957%	0.677%	1.167%	1.595%	68.801%
District 74							
St. Tammany	25,240	22,718	2,090	114	318	496	15,439
Tangipahoa	14,571	11,856	2,525	40	150	160	8,113
Washington	4,808	3,944	814	9	41	42	3,096
District 74	44,619	38,518	5,429	163	509	698	26,648
	100.000%	86.326%	12.167%	0.365%	1.141%	1.564%	83.119%
District 75							
St. Tammany	3,630	3,490	92	12	36	52	2,209
Washington	39,118	25,670	13,129	91	228	292	22,030
District 75	42,748	29,160	13,221	103	264	344	24,239
	100.000%	68.214%	30.928%	0.241%	0.618%	0.805%	77.473%
District 77							
St. Tammany	34,887	30,900	3,275	251	461	784	22,105
Tangipahoa	8,379	7,899	335	31	114	110	4,521
District 77	43,266	38,799	3,610	282	575	894	26,626
	100.000%	89.675%	8.344%	0.652%	1.329%	2.066%	85.611%
District 82							
Jefferson	41,753	35,257	4,262	933	1,301	2,733	23,533
Orleans	2,889	1,899	851	69	70	158	1,531
District 82	44,642	37,156	5,113	1,002	1,371	2,891	25,064
	100.000%	83.231%	11.453%	2.245%	3.071%	6.476%	69.632%
District 89							
St. Tammany	43,049	38,424	3,450	390	785	1,048	25,018
District 89	43,049	38,424	3,450	390	785	1,048	25,018
	100.000%	89.256%	8.014%	0.906%	1.824%	2.434%	83.580%
District 91							
Orleans	40,504	12,222	27,397	341	544	1,063	21,442
District 91	40,504	12,222	27,397	341	544	1,063	21,442
	100.000%	30.175%	67.640%	0.842%	1.343%	2.624%	70.672%
District 93							
Orleans	40,825	12,479	26,939	437	970	1,768	21,080
District 93	40,825	12,479	26,939	437	970	1,768	21,080
	100.000%	30.567%	65.987%	1.070%	2.376%	4.331%	68.821%
District 94							
Orleans	40,570	33,337	5,292	882	1,059	2,344	25,300
District 94	40,570	33,337	5,292	882	1,059	2,344	25,300
	100.000%	82.172%	13.044%	2.174%	2.610%	5.778%	77.005%
District 95							
Orleans	40,612	14,686	24,445	746	735	1,493	22,507
District 95	40,612	14,686	24,445	746	735	1,493	22,507
	100.000%	36.162%	60.192%	1.837%	1.810%	3.676%	71.173%
District 96							
Orleans	40,856	6,879	33,238	153	586	1,077	22,825
District 96	40,856	6,879	33,238	153	586	1,077	22,825
	100.000%	16.837%	81.354%	0.374%	1.434%	2.636%	77.083%
District 97							
Orleans	40,512	7,563	31,959	322	668	1,242	23,988
District 97	40,512	7,563	31,959	322	668	1,242	23,988
	100.000%	18.669%	78.888%	0.795%	1.649%	3.066%	80.408%
District 98							
Orleans	43,681	13,615	28,884	625	557	1,151	21,477

Selected Districts - Pop by Geo

Total Population Ethnic Breakout

	TOT POP	TOT WHITE	TOT BLACK	TOT ASIAN	TOT OTHER	TOT HISPANIC	REG TOTAL
District 98	43,681	13,615	28,884	625	557	1,151	21,477
	100.000%	31.169%	66.125%	1.431%	1.275%	2.635%	64.082%
District 99							
Orleans	41,080	2,545	38,196	87	252	527	23,659
District 99	41,080	2,545	38,196	87	252	527	23,659
	100.000%	6.195%	92.980%	0.212%	0.613%	1.283%	83.530%
District 100							
Orleans	40,566	4,176	35,051	954	385	654	20,887
District 100	40,566	4,176	35,051	954	385	654	20,887
	100.000%	10.294%	86.405%	2.352%	0.949%	1.612%	74.384%
District 101							
Orleans	40,842	3,954	36,210	245	433	629	20,589
District 101	40,842	3,954	36,210	245	433	629	20,589
	100.000%	9.681%	88.659%	0.600%	1.060%	1.540%	72.471%

Selected Districts - Pop by Geo

VOTE REG ALL

	REG TOTAL	REG WHITE	REG BLACK	REG OTHER	REG DEM TOTAL	REG REP TOTAL	REG OTH TOTAL
District 11							
Bienville	2,214	655	1,552	7	1,879	187	148
Claiborne	8,631	5,062	3,543	26	5,860	1,546	1,225
Lincoln	9,349	2,562	6,448	339	6,575	1,140	1,634
District 11	20,194	8,279	11,543	372	14,314	2,873	3,007
	63.577%	40.997%	57.161%	1.842%	70.882%	14.227%	14.891%
District 12							
Lincoln	12,591	10,867	1,380	344	5,552	4,765	2,274
Union	14,601	10,706	3,750	145	9,387	3,240	1,974
District 12	27,192	21,573	5,130	489	14,939	8,005	4,248
	81.153%	79.336%	18.866%	1.798%	54.939%	29.439%	15.622%
District 13							
Bienville	7,155	4,724	2,399	32	5,392	1,075	688
Jackson	9,804	6,933	2,781	90	6,681	1,931	1,192
Ouachita	4,609	4,191	326	92	1,909	1,626	1,074
Winn	3,110	2,702	399	9	2,134	502	474
District 13	24,678	18,550	5,905	223	16,116	5,134	3,428
	79.473%	75.168%	23.928%	0.904%	65.305%	20.804%	13.891%
District 19							
East Carroll	549	375	167	7	381	108	60
Madison	2,688	2,462	202	24	1,318	947	423
Morehouse	1,911	910	988	13	1,335	343	233
Ouachita	2,648	1,917	659	72	1,284	739	625
Richland	12,822	8,356	4,412	54	8,175	2,887	1,760
West Carroll	3,154	2,702	433	19	1,955	704	495
District 19	23,772	16,722	6,861	189	14,448	5,728	3,596
	78.562%	70.343%	28.862%	0.795%	60.777%	24.096%	15.127%
District 20							
Caldwell	6,513	5,527	951	35	4,302	1,302	909
Catahoula	7,633	5,640	1,964	29	5,742	1,041	850
Franklin	13,072	9,297	3,737	38	9,442	2,397	1,233
Tensas	273	192	80	1	188	48	37
District 20	27,491	20,656	6,732	103	19,674	4,788	3,029
	86.783%	75.137%	24.488%	0.375%	71.565%	17.417%	11.018%
District 21							
Concordia	11,970	7,745	4,132	93	8,489	2,063	1,418
East Carroll	3,994	735	3,238	21	3,334	250	410
Madison	5,012	828	4,159	25	3,847	470	695
Tensas	4,290	1,980	2,299	11	3,176	749	365
District 21	25,266	11,288	13,828	150	18,846	3,532	2,888
	86.828%	44.677%	54.730%	0.594%	74.590%	13.979%	11.430%
District 62							
East Baton Rouge	6,301	4,599	1,561	141	3,392	1,905	1,004
East Feliciana	7,417	4,973	2,077	367	4,818	1,545	1,054
Livingston	958	847	99	12	641	135	182
St. Helena	3,231	1,439	1,766	26	2,469	372	390
Tangipahoa	4,702	3,993	610	99	3,015	765	922
West Feliciana	3,564	2,744	783	37	2,040	946	578
District 62	26,173	18,595	6,896	682	16,375	5,668	4,130
	82.264%	71.046%	26.348%	2.606%	62.564%	21.656%	15.780%
District 72							
East Feliciana	4,423	1,843	2,139	441	3,261	644	518
St. Helena	4,955	2,417	2,503	35	3,886	544	525
Tangipahoa	14,069	5,928	7,888	253	10,223	1,687	2,162
West Feliciana	2,084	805	1,272	7	1,572	304	208
District 72	25,531	10,993	13,802	736	18,942	3,179	3,413

Selected Districts - Pop by Geo

VOTE REG ALL

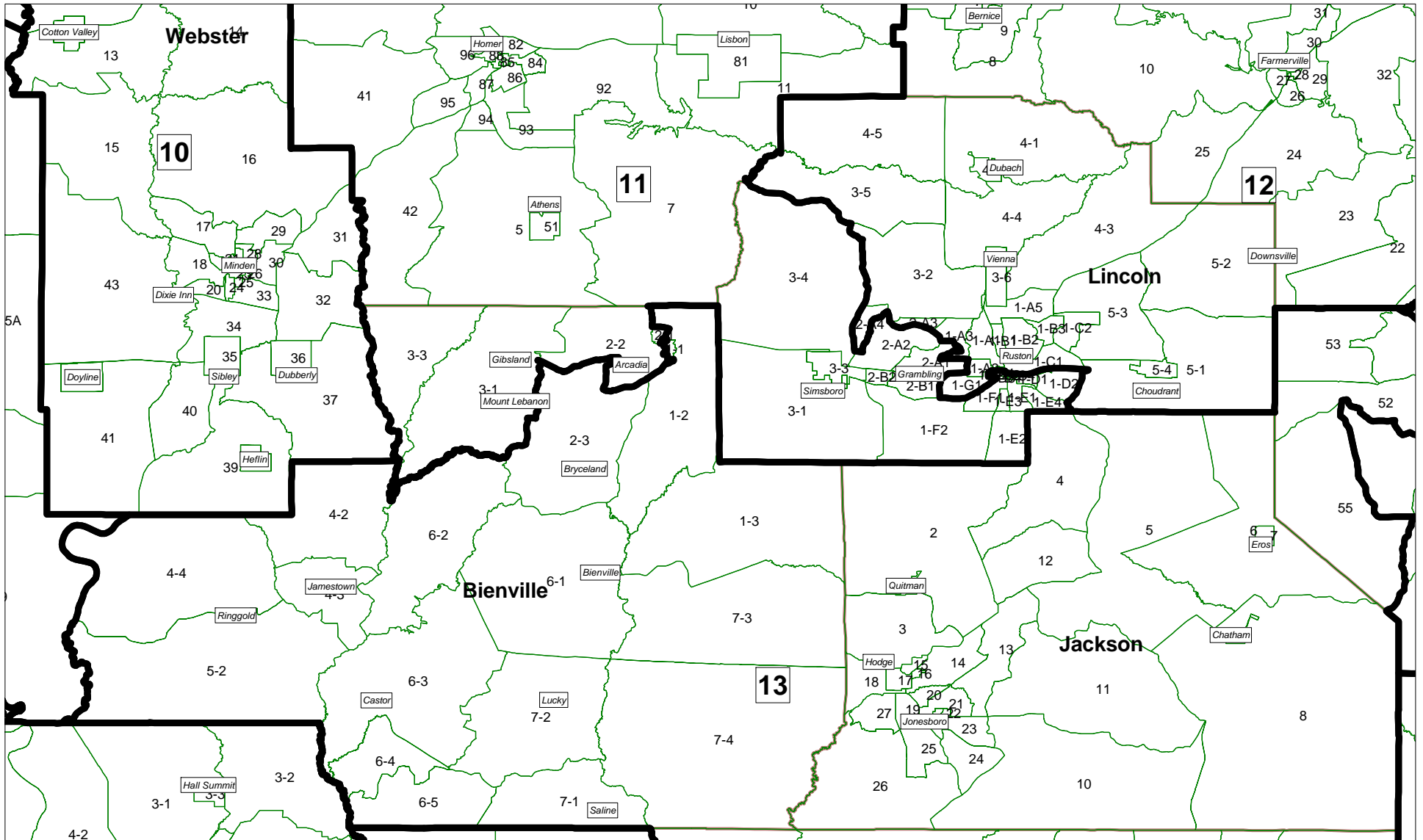
	REG TOTAL	REG WHITE	REG BLACK	REG OTHER	REG DEM TOTAL	REG REP TOTAL	REG OTH TOTAL
	86.781%	43.057%	54.060%	2.883%	74.192%	12.452%	13.368%
District 73							
Tangipahoa	22,597	18,623	3,303	671	11,827	6,101	4,669
District 73	22,597	18,623	3,303	671	11,827	6,101	4,669
	68.801%	82.414%	14.617%	2.969%	52.339%	26.999%	20.662%
District 74							
St. Tammany	15,439	13,971	933	535	6,876	5,250	3,313
Tangipahoa	8,113	6,668	1,303	142	5,178	1,612	1,323
Washington	3,096	2,534	539	23	2,147	592	357
District 74	26,648	23,173	2,775	700	14,201	7,454	4,993
	83.119%	86.960%	10.414%	2.627%	53.291%	27.972%	18.737%
District 75							
St. Tammany	2,209	2,078	52	79	1,083	685	441
Washington	22,030	15,552	6,308	170	16,029	3,330	2,671
District 75	24,239	17,630	6,360	249	17,112	4,015	3,112
	77.473%	72.734%	26.239%	1.027%	70.597%	16.564%	12.839%
District 77							
St. Tammany	22,105	19,632	1,652	821	7,655	10,115	4,335
Tangipahoa	4,521	4,247	157	117	2,266	1,254	998
District 77	26,626	23,879	1,809	938	9,921	11,369	5,333
	85.611%	89.683%	6.794%	3.523%	37.261%	42.699%	20.029%
District 82							
Jefferson	23,533	20,698	1,562	1,273	10,701	8,295	4,537
Orleans	1,531	964	460	107	864	281	386
District 82	25,064	21,662	2,022	1,380	11,565	8,576	4,923
	69.632%	86.427%	8.067%	5.506%	46.142%	34.216%	19.642%
District 89							
St. Tammany	25,018	22,185	1,627	1,206	7,708	12,083	5,227
District 89	25,018	22,185	1,627	1,206	7,708	12,083	5,227
	83.580%	88.676%	6.503%	4.821%	30.810%	48.297%	20.893%
District 91							
Orleans	21,442	7,107	13,282	1,053	14,785	2,436	4,221
District 91	21,442	7,107	13,282	1,053	14,785	2,436	4,221
	70.672%	33.145%	61.944%	4.911%	68.953%	11.361%	19.686%
District 93							
Orleans	21,080	7,216	12,547	1,317	14,133	2,587	4,360
District 93	21,080	7,216	12,547	1,317	14,133	2,587	4,360
	68.821%	34.231%	59.521%	6.248%	67.045%	12.272%	20.683%
District 94							
Orleans	25,300	21,421	2,501	1,378	12,680	8,227	4,393
District 94	25,300	21,421	2,501	1,378	12,680	8,227	4,393
	77.005%	84.668%	9.885%	5.447%	50.119%	32.518%	17.364%
District 95							
Orleans	22,507	8,243	12,857	1,407	15,010	3,062	4,435
District 95	22,507	8,243	12,857	1,407	15,010	3,062	4,435
	71.173%	36.624%	57.124%	6.251%	66.690%	13.605%	19.705%
District 96							
Orleans	22,825	4,067	17,833	925	17,680	1,418	3,727
District 96	22,825	4,067	17,833	925	17,680	1,418	3,727
	77.083%	17.818%	78.129%	4.053%	77.459%	6.212%	16.329%
District 97							
Orleans	23,988	4,722	18,358	908	19,105	1,718	3,165
District 97	23,988	4,722	18,358	908	19,105	1,718	3,165
	80.408%	19.685%	76.530%	3.785%	79.644%	7.162%	13.194%
District 98							
Orleans	21,477	8,115	12,327	1,035	13,809	3,593	4,075

Selected Districts - Pop by Geo

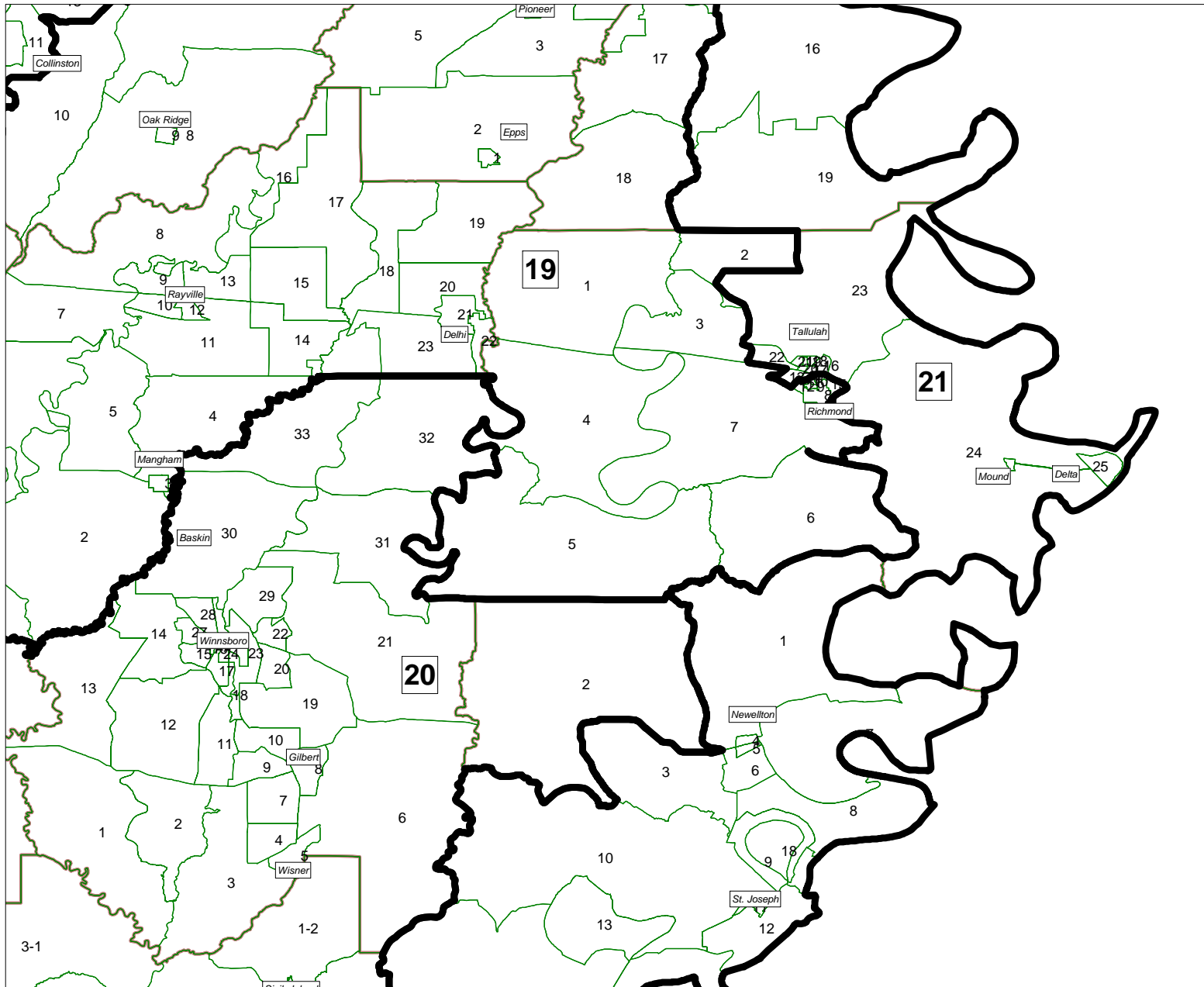
VOTE REG ALL

	REG TOTAL	REG WHITE	REG BLACK	REG OTHER	REG DEM TOTAL	REG REP TOTAL	REG OTH TOTAL
District 98	21,477	8,115	12,327	1,035	13,809	3,593	4,075
	64.082%	37.785%	57.396%	4.819%	64.297%	16.730%	18.974%
District 99							
Orleans	23,659	1,386	21,620	653	19,424	922	3,313
District 99	23,659	1,386	21,620	653	19,424	922	3,313
	83.530%	5.858%	91.382%	2.760%	82.100%	3.897%	14.003%
District 100							
Orleans	20,887	3,114	17,004	769	16,790	1,382	2,715
District 100	20,887	3,114	17,004	769	16,790	1,382	2,715
	74.384%	14.909%	81.409%	3.682%	80.385%	6.617%	12.999%
District 101							
Orleans	20,589	2,835	17,133	621	16,681	1,197	2,711
District 101	20,589	2,835	17,133	621	16,681	1,197	2,711
	72.471%	13.769%	83.214%	3.016%	81.019%	5.814%	13.167%

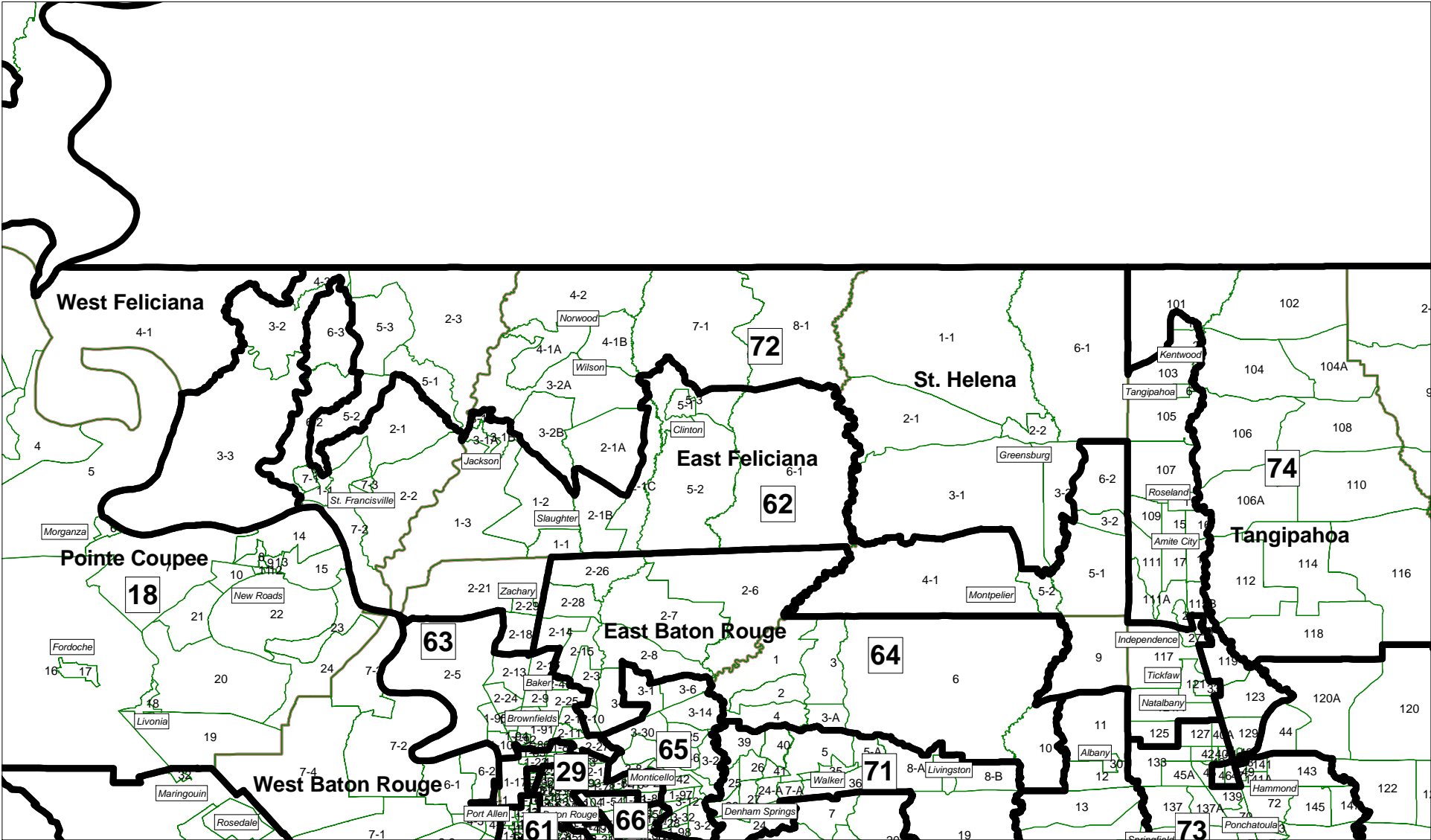
Bienville/Lincoln



Madison/Tensas



W. Feliciana, E. Feliciana, St. Helena, Tangipahoa



New Orleans

