

Regular Session, 2003

HOUSE BILL NO. 779

BY REPRESENTATIVES DEWITT, BRUNEAU, AND LANCASTER

AN ACT

To amend and reenact R.S. 24:35.5(A)(11), (12), (13), (19), (20), (21), (62), (72), (73), (74), (75), (77), (82), (89), (91), (93), (94), (95), (96), (97), (98), (99), (100), and (101) and (B) as enacted by Act No. 3 of the Second Extraordinary Session of 2001, to provide with respect to the composition of House of Representative Districts 11, 12, 13, 19, 20, 21, 62, 72, 73, 74, 75, 77, 82, 89, 91, 93, 94, 95, 96, 97, 98, 99, 100, and 101, all to legislatively adopt, approve, and ratify the agreement of the parties in *The Louisiana House of Representatives, et al. v. John Ashcroft, et al.*, CA No. 1:02CV00062 (United States District Court for the District of Columbia) to secure a consent declaratory judgment in said matter; to provide for effective dates; and to generally and specifically and otherwise provide with respect thereto.

Be it enacted by the Legislature of Louisiana:

Section 1. R.S. 24:35.5(A)(11), (12), (13), (19), (20), (21), (62), (72), (73), (74), (75), (77), (82), (89), (91), (93), (94), (95), (96), (97), (98), (99), (100), and (101) and (B) are hereby amended and reenacted to read as follows:

§35.5. Membership of the House of Representatives

A. The House of Representatives of the Legislature of Louisiana shall be composed of one hundred five members. Effective

with the opening of the qualifying period for the primary election in 2003 for members of the legislature, the state shall be divided into the representative districts provided in this Section for purposes of election of members at the 2003 regular elections. These districts shall be effective for all purposes beginning at 10:00 a.m. on January 12, 2004. One representative shall be elected from each district.

\* \* \*

(11) District No. 11 is composed of Precincts ~~1-1~~, 2-1, 2-2, 3-1, and 3-3 of Bienville Parish; Claiborne Parish; and Precincts 1-A4, 1-C3, 1-C4, 1-D1, 1-D2, 1-D3, 1-D4, 1-E1, 1-E2, 1-E3, 1-E4, 1-F1, 1-F2, ~~1-G1~~, 1-G2, 2-A1, 2-A2, ~~2-A3, 2-A4~~, 2-B1, 2-B2, 3-1, 3-3, and 3-4 of Lincoln Parish.

(12) District No. 12 is composed of Precincts 1-A1, 1-A2, 1-A3, 1-A5, 1-B1, 1-B2, 1-B3, 1-C1, 1-C2, 1-G1, 2-A3, 2-A4, 3-2, 3-5, 3-6, 4-1, 4-2, 4-3, 4-4, 4-5, 5-1, 5-2, 5-3, and 5-4 of Lincoln Parish and Union Parish.

(13) District No. 13 is composed of Precincts 1-1, 1-2, 1-3, 2-3, 4-2, 4-3, 4-4, 5-2, 6-1, 6-2, 6-3, 6-4, 6-5, 7-1, 7-2, 7-3, and 7-4 of Bienville Parish; Jackson Parish; Precincts 51, 52, 53, and 55 of Ouachita Parish; and Precincts 3-2, 4-3, 4-4, 4-5, 5-1, 5-2, 5-3, 5-4, 5-5, 6-5, 6-6, 6-7, and 6-8 of Winn Parish.

\* \* \*

(19) District No. 19 is composed of Precincts 15, 17, and 18 of East Carroll Parish; Precincts 1, 2, 3, 4, 5, 6, 7, 8, 9, 10, 11, 12, ~~13, 14~~, and 15 of Madison Parish; Precincts 6, 7, 8, 9, and 10 of Morehouse Parish; Precincts 9 and 25 of Ouachita Parish; Richland Parish; and Precincts 1, 2, 3, 4, 5, 6, 7, and 8 of West Carroll Parish.

(20) District No. 20 is composed of Caldwell Parish; Catahoula Parish; ~~and Franklin Parish;~~ and Precinct 2 of Tensas Parish.

(21) District No. 21 is composed of Concordia Parish; Precincts 5, 6, 7, 8, 9, 10, 11, 12, 13, 14, 16, and 19 of East Carroll Parish; Precincts ~~6;~~ 13, 14, 16, 17, 18, 19, 20, 21, 22, 23, 24, and 25 of Madison Parish; and Precincts 1, 3, 4, 5, 6, 7, 8, 9, 10, 11, 12, 13, 14, 15, 16, 17, and 18 of Tensas Parish.

\* \* \*

(62) District No. 62 is composed of Precincts 2-18, 2-21, and 2-29 of East Baton Rouge Parish; Precincts 1-1, 1-2, 1-3, 2-1B, 2-1C, 3-1A, 3-1B, 3-1C, 5-1, 5-2, 5-3, and 6-1 of East Feliciana Parish; Precinct 9 of Livingston Parish; Precincts 3-2, 4-1, 5-1, 5-2, and 6-2 of St. Helena Parish; Precincts ~~27, 28,~~ 33, ~~40A,~~ 117, 121, 121A, and 125; ~~and 127~~ of Tangipahoa Parish; and Precincts 1-1, 2-1, 2-2, ~~5-2;~~ 6-1, 6-2, ~~6-3,~~ 7-1, 7-2, and 7-3 of West Feliciana Parish.

\* \* \*

(72) District No. 72 is composed of Precincts 2-1A, 3-2A, 3-2B, 4-1A, 4-1B, 4-2, ~~5-1, 5-3;~~ 7-1, and 8-1 of East Feliciana Parish; Precincts 1-1, 2-1, 2-2, 3-1, 3-3, and 6-1 of St. Helena Parish; Precincts 1, 2, 6, 11, 15, 16, 17, 18, 26, ~~27, 28;~~ 43, ~~101,~~ 44(A), 46, 47, 48, 103, 105, 107, 109, 111, 111A, 115B, 119, 123, and 129 of Tangipahoa Parish; and Precincts 2-3, 3-2, 3-3, 4-3, 5-1, 5-2, and 5-3; ~~and 6-3~~ of West Feliciana Parish.

(73) District No. 73 is composed of Precincts 40, 40A, 41, 42, 42A, 45, 45A, ~~46, 47, 48;~~ 49, 70, 71, 72, 73, 74, 127, 133, 137, 137A, 139, 141, 141A, 143, 145, 147, 149, and 151 of Tangipahoa Parish.

(74) District No. 74 is composed of Precincts 201, 203, 204, ~~205~~, 206, 302, 303, 304, 305, 308, 309, 503, 504, 601, 602, 604, 606, A01, and A02 of St. Tammany Parish; Precincts 101, 102, 104, 104A, 106, 106A, 108, 110, 112, 114, 116, and 118 of Tangipahoa Parish; and Precincts 1-1, 1-1A, 1-2, 2-1, and 9-1 of Washington Parish.

(75) District No. 75 is composed of Precincts 205, 501, and 502, ~~and 503~~ of St. Tammany Parish and Precincts 3-1, 3-2, 3-3, 3-3A, 3-3B, 3-3C, 4-1, 4-1A, 4-2, 4-2A, 4-3, 4-3B, 4-4, 4-5, 4-5A, 4-5B, 4-6, 4-7, 4-7B, 4-8, 4-8A, 4-8AA, 4-8AB, 4-8BB, 4-9, 4-9A, 4-10, 4-10A, 4-10B, 4-11, 5-1, 5-1A, 5-2, 5-2A, 5-2B, 5-3, 6-1, 6-2, 6-3, 6-4, 6-4A, 7-1, 7-1A, 7-2, 7-3, 8-1, 8-2, 8-2A, and 8-3 of Washington Parish.

\* \* \*

(77) District No. 77 is composed of Precincts 101, 102, 103, 104, 105, 202, 207, 301, 306, 307, 401, 402, 404, 418, 419, C01, C02, C03, C04, C05, C06, C07, C08, C09, F01, and MD1 of St. Tammany Parish and Precincts 44, 120, 120A, 122, 122A, and 124 of Tangipahoa Parish.

\* \* \*

(82) District No. 82 is composed of Precincts 5, 10, 11, 18, 21, 59, 60, 62, 63, 64, 65, 66, 67, 68, 69, 72, 75, 105, 106, 125, 126, 127, 128, 129, 130, 131, 132, 133, 134, 136, and 138 of Jefferson Parish; and Precincts 16-1, 16-1A, 16-2, and 17-1 of Orleans Parish.

\* \* \*

(89) District No. 89 is composed of Precincts ~~12-17, 12-18, 12-19, 12-20, 13-1, 13-2, 13-3, 13-4, 13-5, 13-6, 13-8, 13-9, 13-10, 13-11, 13-12, 13-13, 13-14, 13-14A, 13-15, 13-16, 14-1, 14-2, 14-3, 14-4, 14-5, 14-6, 14-7, 14-8, 14-9, 14-10, 14-11, 14-12, 14-13A, 14-14, 14-15,~~

~~14-16, 14-17, 14-18A, 14-19, 14-20, 14-21, 14-22, 14-23, 14-24A, 14-25, 14-26, and 16-1 of Orleans Parish. 403, 405, 406, 407, 408, 409, 410, 411, 412, 413, 414, 415, 416, 417, 420, 605, 701, 702, 703, 704, 705, M01, M02, M03, M04, M05, M06, M07, M08, and M09 of St. Tammany Parish.~~

\* \* \*

(91) District No. 91 is composed of Precincts ~~2-7, 10-3, 10-5, 10-6, 10-7, 10-8, 10-9, 10-11, 11-2, 11-3, 11-4, 11-5, 11-8, 11-9, 11-10, 11-11, 11-12, 11-13, 11-14, 11-15, 11-16, 11-17, 11-18, 11-19, 12-1, 12-2, 12-3, 12-4, 12-5, 12-6, 12-7, 12-8, 12-9, 12-10, 12-11, 12-12, 12-13, 12-14, 12-16, and 13-7~~ 1-6, 10-3, 10-5, 10-6, 10-12, 10-13, 11-2, 11-3, 11-4, 11-10, 11-11, 11-12, 11-13, 11-14, 11-15, 12-1, 12-2, 12-3, 12-4, 12-5, 12-6, 12-7, 12-8, 12-9, 12-10, 12-11, 12-12, 12-13, 12-14, 13-1, 13-2, 13-3, 13-4, 13-5, 13-6, 13-7, 13-8, 13-9, 13-10, 13-11, 13-12, and 13-13 of Orleans Parish.

\* \* \*

(93) District No. 93 is composed of Precincts ~~1-1, 1-2, 1-5, 1-6, 1-7, 2-1, 2-2, 2-3, 2-4, 2-6, 2-6A, 3-1, 3-3, 4-2, 4-3, 4-4, 4-5, 5-1, 5-2, 5-3, 5-4, 6-1, 6-2, 6-4, 6-5, 7-1, 7-2, 7-4, 8-1, 8-2, 8-4, 8-6, 8-7, 9-12, 9-13, 9-14, 9-15, 10-12, 10-13, and 10-14~~ 1-1, 1-2, 1-5, 2-1, 2-2, 2-3, 3-1, 3-10, 3-12, 4-2, 4-4, 4-5, 5-1, 5-2, 5-3, 5-4, 5-5, 5-6, 5-7, 5-8, 5-9, 5-10, 6-5, 6-6, 6-7, 7-6, 7-11, 7-12, 7-13, 7-14, 7-15, 7-16, 10-7, 10-8, 10-9, 10-11, 11-5, 11-8, and 11-9 of Orleans Parish.

(94) District No. 94 is composed of Precincts ~~3-19, 3-20, 4-6, 4-7, 4-8, 4-9, 4-10, 4-10A, 4-11, 4-14, 4-14A, 4-15, 4-16, 4-16A, 4-17, 4-17A, 4-18, 4-18A, 4-19, 4-20, 4-20A, 4-21, 4-21A, 4-22, 4-23, 5-12, 5-13, 5-14, 5-15, 5-16, 5-17, 5-18, 6-8, 6-9, 7-32, 7-33A, 7-37, 7-37A,~~

~~7-38A, 7-39, 7-40, 7-41, 7-42, 8-28, 17-17, 17-18, 17-18A, 17-18B, 17-19, 17-19A, 17-20, and 17-21~~ 3-14, 3-19, 3-20, 4-6, 4-7, 4-8, 4-9, 4-10, 4-10A, 4-11, 4-14, 4-14A, 4-15, 4-16, 4-16A, 4-17, 4-17A, 4-18, 4-18A, 4-19, 4-20, 4-20A, 4-21, 4-21A, 4-22, 4-23, 5-11, 5-12, 5-13, 5-14, 5-15, 5-16, 5-17, 5-18, 6-8, 6-9, 7-32, 7-33, 7-33A, 7-37A, 7-39, 7-40, 7-41, 7-42, 8-28, 17-17, 17-18, 17-18A, 17-18B, 17-19, 17-19A, 17-20, and 17-21 of Orleans Parish.

(95) District No. 95 is composed of Precincts ~~3-5, 3-8, 3-9, 3-10, 3-12, 3-14, 3-15, 3-16, 3-18, 16-1A, 16-2, 16-3, 16-4, 16-5, 16-6, 16-7, 16-8, 16-9, 17-1, 17-2, 17-3, 17-4, 17-5, 17-6, 17-7, 17-8, 17-9, 17-10, 17-11, 17-12, 17-13, 17-13A, 17-14, 17-15, and 17-16~~ 3-15, 3-16, 3-18, 14-10, 14-11, 14-12, 14-13A, 14-18A, 14-19, 14-21, 14-23, 14-24A, 14-25, 14-26, 16-3, 16-4, 16-5, 16-6, 16-7, 16-8, 16-9, 17-2, 17-3, 17-4, 17-5, 17-6, 17-7, 17-8, 17-9, 17-10, 17-11, 17-12, 17-13, 17-13A, 17-14, 17-15, and 17-16 of Orleans Parish.

(96) District No. 96 is composed of Precincts ~~5-5, 5-6, 5-7, 5-8, 5-9, 5-10, 5-11, 6-6, 6-7, 7-4A, 7-5, 7-6, 7-7, 7-10, 7-11, 7-12, 7-13, 7-14, 7-15, 7-16, 7-17, 7-18, 7-19, 7-20, 7-20A, 7-21, 7-27, 7-27A, 7-27B, 7-28, 7-28A, 7-30, 7-31, 7-33, 7-34, 7-35, 7-36, and 7-36A~~ 6-1, 6-2, 6-4, 7-1, 7-2, 7-4, 7-4A, 7-5, 7-7, 7-8, 7-9, 7-9A, 7-10, 7-17, 7-18, 7-19, 7-20, 7-20A, 7-21, 7-22, 7-23, 7-24, 7-26, 7-26A, 7-27, 7-27A, 7-27B, 7-28, 7-28A, 7-30, 7-31, 8-1, 8-2, 8-4, 8-6, 8-7, and 8-8 of Orleans Parish.

(97) District No. 97 is composed of Precincts ~~7-8, 7-9, 7-9A, 7-22, 7-23, 7-24, 7-25, 7-25A, 7-26, 7-26A, 7-29, 8-8, 8-9, 8-10, 8-11, 8-12, 8-13, 8-14, 8-15, 8-16, 8-17, 8-18, 8-19, 8-20, 8-21, 8-22, 8-23, 8-24, 8-25, 8-25A, 8-26, 8-26A, 8-27, 8-27A, 8-29, 8-30, 9-29, 9-29A, 9-~~

~~30, 9-30A, 9-31, 9-31A, 9-31B, 9-31C, 9-31D, and 9-31E~~ 7-25, 7-25A, 7-29, 7-34, 7-35, 7-36, 7-36A, 7-37, 7-38A, 8-9, 8-10, 8-11, 8-12, 8-13, 8-14, 8-15, 8-16, 8-17, 8-18, 8-19, 8-20, 8-21, 8-22, 8-23, 8-24, 8-25, 8-25A, 8-26, 8-26A, 8-27, 8-27A, 8-29, 8-30, 9-13, 9-14, 9-19, 9-24, 9-29A, 9-30, 9-30A, 9-31, 9-31A, 9-31B, 9-31C, 9-31D, and 9-31E of Orleans Parish.

(98) District No. 98 is composed of Precincts ~~403, 405, 406, 407, 408, 409, 410, 411, 412, 413, 414, 415, 416, 417, 420, 605, 701, 702, 703, 704, 705, M01, M02, M03, M04, M05, M06, M07, M08, and M09~~ of St. Tammany Parish 1-7, 2-4, 2-6, 2-6A, 2-7, 3-3, 3-5, 3-8, 3-9, 4-3, 10-14, 11-16, 11-17, 11-18, 11-19, 12-16, 12-17, 12-18, 12-19, 12-20, 13-14, 13-14A, 13-15, 13-16, 14-1, 14-2, 14-3, 14-4, 14-5, 14-6, 14-7, 14-8, 14-9, 14-14, 14-15, 14-16, 14-17, 14-20, and 14-22 of Orleans Parish.

(99) District No. 99 is composed of Precincts ~~9-1, 9-2, 9-3A, 9-3B, 9-3, 9-4, 9-5, 9-5A, 9-6B, 9-6C, 9-6D, 9-6E, 9-6F, 9-7, 9-8, 9-8A, 9-8B, 9-9, 9-10, 9-11, 9-16, 9-17, 9-18, 9-19, 9-21, 9-22, 9-23, 9-24, 9-25, 9-25A, 9-26, 9-26A, 9-27, 9-28, 9-28A, 9-28C, 9-28D, 9-28E, and 9-28F~~ 9-1, 9-2, 9-3A, 9-3B, 9-3, 9-4, 9-5, 9-5A, 9-6B, 9-6C, 9-6D, 9-6E, 9-6F, 9-7, 9-8, 9-8A, 9-8B, 9-9, 9-10, 9-11, 9-12, 9-15, 9-16, 9-17, 9-18, 9-21, 9-22, 9-23, 9-25, 9-25A, 9-26, 9-26A, 9-27, 9-28, 9-28A, 9-28C, 9-28D, 9-28E, 9-28F, and 9-29 of Orleans Parish.

(100) District No. 100 is composed of Precincts 9-38, 9-39, 9-39A, 9-39B, 9-40, 9-40A, 9-40B, 9-40C, ~~9-43H, 9-43N, 9-43L, 9-43M,~~ 9-44, 9-44A, 9-44B, 9-44D, 9-44E, 9-44F, 9-44G, 9-44I, 9-44J, 9-44L, 9-44M, 9-44N, 9-44O, 9-44P, and 9-44Q of Orleans Parish.

(101) District No. 101 is composed of Precincts 9-32, 9-33, 9-33A, 9-34, 9-34A, 9-35, 9-35A, 9-36, 9-36A, 9-36B, 9-36C, 9-37, 9-37A, 9-38A, 9-38B, 9-42, 9-42A, 9-42B, 9-42C, 9-42D, 9-42E, 9-43A, 9-43B, 9-43C, 9-43D, 9-43E, 9-43F, 9-43G, 9-43H, 9-43I, 9-43J, 9-43K, ~~9-43L~~, and ~~9-43M~~ 9-43N of Orleans Parish.

\* \* \*

B. The precincts to which reference is made in this Section are those adopted by the respective parish governing authorities under the provisions of R.S. 18:532 and made effective not later than January 1, 2000, for the purpose of establishing block boundaries for the 2000 federal decennial census and for reapportionment purposes. However, for those precincts subsequently changed by or pursuant to a court order or by ordinance of the respective parish governing authority as provided in R.S. 18:532.1(G) and validated by the Legislature of Louisiana prior to June 23, 2001, reference is to precincts so changed and validated. However, reference to Precincts 44 and 44A in Tangipahoa Parish is to those precincts as adopted by the parish governing authority under the provisions of R.S. 18:532.1 and made effective not later than March 24, 2003, and contained in the precinct database of the Department of Elections and Registration as of March 24, 2003.

Section 2. The House of Representatives Districts established by R.S. 24:35.4 shall remain in full force and effect for all purposes, except for the election of members of the House of Representatives at the 2003 regular elections as provided in Section 1 of this Act and in Section 1 of Act No. 3 of the 2001 Second Extraordinary Session of the Legislature, until 10:00 a.m., January 12, 2004.



Section 3. This Act shall become effective upon signature by the governor or, if not signed by the governor, upon expiration of the time for bills to become law without signature by the governor, as provided in Article III, Section 18 of the Constitution of Louisiana. If vetoed by the governor and subsequently approved by the legislature, this Act shall become effective on the day following such approval.

---

SPEAKER OF THE HOUSE OF REPRESENTATIVES

---

PRESIDENT OF THE SENATE

---

GOVERNOR OF THE STATE OF LOUISIANA

APPROVED: \_\_\_\_\_

# Selected Districts - Pop by Geo

## Total Population Ethnic Breakout Plan: House Bill No. 779 Enrolled (03-340)

	TOT POP	TOT WHITE	TOT BLACK	TOT ASIAN	TOT OTHER	TOT HISPANIC	REG TOTAL
District 11							
Bienville	3,772	973	2,774	4	21	35	2,214
Claiborne	16,851	8,728	8,018	36	69	128	8,631
Lincoln	20,911	6,689	13,687	305	230	257	9,349
<b>District 11</b>	<b>41,534</b>	<b>16,390</b>	<b>24,479</b>	<b>345</b>	<b>320</b>	<b>420</b>	<b>20,194</b>
	100.000%	39.462%	58.937%	0.831%	0.770%	1.011%	63.577%
District 12							
Lincoln	21,598	17,720	3,392	276	210	235	12,591
Union	22,803	15,914	6,414	69	406	461	14,601
<b>District 12</b>	<b>44,401</b>	<b>33,634</b>	<b>9,806</b>	<b>345</b>	<b>616</b>	<b>696</b>	<b>27,192</b>
	100.000%	75.751%	22.085%	0.777%	1.387%	1.568%	81.153%
District 13							
Bienville	11,980	7,678	4,163	27	112	114	7,155
Jackson	15,397	10,934	4,312	43	108	94	9,804
Ouachita	7,641	7,068	456	30	87	90	4,609
Winn	6,500	4,614	1,802	14	70	53	3,110
<b>District 13</b>	<b>41,518</b>	<b>30,294</b>	<b>10,733</b>	<b>114</b>	<b>377</b>	<b>351</b>	<b>24,678</b>
	100.000%	72.966%	25.851%	0.275%	0.908%	0.845%	79.473%
District 19							
East Carroll	1,007	605	390	0	12	18	549
Madison	4,872	3,812	889	13	158	221	2,688
Morehouse	3,254	1,466	1,777	3	8	36	1,911
Ouachita	5,180	3,238	1,836	18	88	66	2,648
Richland	20,981	12,791	8,010	60	120	227	12,822
West Carroll	5,621	4,274	1,284	10	53	77	3,154
<b>District 19</b>	<b>40,915</b>	<b>26,186</b>	<b>14,186</b>	<b>104</b>	<b>439</b>	<b>645</b>	<b>23,772</b>
	100.000%	64.001%	34.672%	0.254%	1.073%	1.576%	78.562%
District 20							
Caldwell	10,560	8,493	1,901	21	145	157	6,513
Catahoula	10,920	7,838	2,982	16	84	101	7,633
Franklin	21,263	14,281	6,762	53	167	160	13,072
Tensas	401	251	146	2	2	8	273
<b>District 20</b>	<b>43,144</b>	<b>30,863</b>	<b>11,791</b>	<b>92</b>	<b>398</b>	<b>426</b>	<b>27,491</b>
	100.000%	71.535%	27.329%	0.213%	0.922%	0.987%	86.783%
District 21							
Concordia	20,247	12,300	7,702	56	189	300	11,970
East Carroll	6,781	1,233	5,510	14	24	70	3,994
Madison	8,856	1,385	7,424	11	36	67	5,012
Tensas	6,217	2,623	3,553	11	30	75	4,290
<b>District 21</b>	<b>42,101</b>	<b>17,541</b>	<b>24,189</b>	<b>92</b>	<b>279</b>	<b>512</b>	<b>25,266</b>
	100.000%	41.664%	57.455%	0.219%	0.663%	1.216%	86.828%
District 62							
East Baton Rouge	9,995	7,174	2,691	73	57	79	6,301
East Feliciana	14,025	8,169	5,713	47	96	100	7,417
Livingston	1,439	1,228	183	1	27	23	958
St. Helena	4,211	1,767	2,415	1	28	26	3,231
Tangipahoa	8,624	6,786	1,620	42	176	259	4,702
West Feliciana	5,765	4,202	1,498	27	38	38	3,564
<b>District 62</b>	<b>44,059</b>	<b>29,326</b>	<b>14,120</b>	<b>191</b>	<b>422</b>	<b>525</b>	<b>26,173</b>
	100.000%	66.561%	32.048%	0.434%	0.958%	1.192%	82.264%
District 72							
East Feliciana	7,335	2,894	4,394	22	25	57	4,423
St. Helena	6,314	3,130	3,135	9	40	78	4,955
Tangipahoa	24,881	9,564	15,008	107	202	303	14,069
West Feliciana	3,356	1,204	2,127	6	19	16	2,084
<b>District 72</b>	<b>41,886</b>	<b>16,792</b>	<b>24,664</b>	<b>144</b>	<b>286</b>	<b>454</b>	<b>25,531</b>
	100.000%	40.090%	58.884%	0.344%	0.683%	1.084%	86.781%
District 73							
Tangipahoa	44,133	34,070	9,249	299	515	704	22,597
<b>District 73</b>	<b>44,133</b>	<b>34,070</b>	<b>9,249</b>	<b>299</b>	<b>515</b>	<b>704</b>	<b>22,597</b>
	100.000%	77.198%	20.957%	0.677%	1.167%	1.595%	68.801%
District 74							
St. Tammany	25,240	22,718	2,090	114	318	496	15,439
Tangipahoa	14,571	11,856	2,525	40	150	160	8,113
Washington	4,808	3,944	814	9	41	42	3,096
<b>District 74</b>	<b>44,619</b>	<b>38,518</b>	<b>5,429</b>	<b>163</b>	<b>509</b>	<b>698</b>	<b>26,648</b>
	100.000%	86.326%	12.167%	0.365%	1.141%	1.564%	83.119%
District 75							
St. Tammany	3,630	3,490	92	12	36	52	2,209
Washington	39,118	25,670	13,129	91	228	292	22,030
<b>District 75</b>	<b>42,748</b>	<b>29,160</b>	<b>13,221</b>	<b>103</b>	<b>264</b>	<b>344</b>	<b>24,239</b>
	100.000%	68.214%	30.928%	0.241%	0.618%	0.805%	77.473%
District 77							
St. Tammany	34,887	30,900	3,275	251	461	784	22,105
Tangipahoa	8,379	7,899	335	31	114	110	4,521
<b>District 77</b>	<b>43,266</b>	<b>38,799</b>	<b>3,610</b>	<b>282</b>	<b>575</b>	<b>894</b>	<b>26,626</b>
	100.000%	89.675%	8.344%	0.652%	1.329%	2.066%	85.611%

# Selected Districts - Pop by Geo

## Total Population Ethnic Breakout Plan: House Bill No. 779 Enrolled (03-340)

	TOT POP	TOT WHITE	TOT BLACK	TOT ASIAN	TOT OTHER	TOT HISPANIC	REG TOTAL
District 82							
Jefferson	41,753	35,257	4,262	933	1,301	2,733	23,533
Orleans	2,889	1,899	851	69	70	158	1,531
<b>District 82</b>	<b>44,642</b>	<b>37,156</b>	<b>5,113</b>	<b>1,002</b>	<b>1,371</b>	<b>2,891</b>	<b>25,064</b>
	100.000%	83.231%	11.453%	2.245%	3.071%	6.476%	69.632%
District 89							
St. Tammany	43,049	38,424	3,450	390	785	1,048	25,018
<b>District 89</b>	<b>43,049</b>	<b>38,424</b>	<b>3,450</b>	<b>390</b>	<b>785</b>	<b>1,048</b>	<b>25,018</b>
	100.000%	89.256%	8.014%	0.906%	1.824%	2.434%	83.580%
District 91							
Orleans	40,504	12,222	27,397	341	544	1,063	21,442
<b>District 91</b>	<b>40,504</b>	<b>12,222</b>	<b>27,397</b>	<b>341</b>	<b>544</b>	<b>1,063</b>	<b>21,442</b>
	100.000%	30.175%	67.640%	0.842%	1.343%	2.624%	70.672%
District 93							
Orleans	40,825	12,479	26,939	437	970	1,768	21,080
<b>District 93</b>	<b>40,825</b>	<b>12,479</b>	<b>26,939</b>	<b>437</b>	<b>970</b>	<b>1,768</b>	<b>21,080</b>
	100.000%	30.567%	65.987%	1.070%	2.376%	4.331%	68.821%
District 94							
Orleans	40,570	33,337	5,292	882	1,059	2,344	25,300
<b>District 94</b>	<b>40,570</b>	<b>33,337</b>	<b>5,292</b>	<b>882</b>	<b>1,059</b>	<b>2,344</b>	<b>25,300</b>
	100.000%	82.172%	13.044%	2.174%	2.610%	5.778%	77.005%
District 95							
Orleans	40,612	14,686	24,445	746	735	1,493	22,507
<b>District 95</b>	<b>40,612</b>	<b>14,686</b>	<b>24,445</b>	<b>746</b>	<b>735</b>	<b>1,493</b>	<b>22,507</b>
	100.000%	36.162%	60.192%	1.837%	1.810%	3.676%	71.173%
District 96							
Orleans	40,856	6,879	33,238	153	586	1,077	22,825
<b>District 96</b>	<b>40,856</b>	<b>6,879</b>	<b>33,238</b>	<b>153</b>	<b>586</b>	<b>1,077</b>	<b>22,825</b>
	100.000%	16.837%	81.354%	0.374%	1.434%	2.636%	77.083%
District 97							
Orleans	40,512	7,563	31,959	322	668	1,242	23,988
<b>District 97</b>	<b>40,512</b>	<b>7,563</b>	<b>31,959</b>	<b>322</b>	<b>668</b>	<b>1,242</b>	<b>23,988</b>
	100.000%	18.669%	78.888%	0.795%	1.649%	3.066%	80.408%
District 98							
Orleans	43,681	13,615	28,884	625	557	1,151	21,477
<b>District 98</b>	<b>43,681</b>	<b>13,615</b>	<b>28,884</b>	<b>625</b>	<b>557</b>	<b>1,151</b>	<b>21,477</b>
	100.000%	31.169%	66.125%	1.431%	1.275%	2.635%	64.082%
District 99							
Orleans	41,080	2,545	38,196	87	252	527	23,659
<b>District 99</b>	<b>41,080</b>	<b>2,545</b>	<b>38,196</b>	<b>87</b>	<b>252</b>	<b>527</b>	<b>23,659</b>
	100.000%	6.195%	92.980%	0.212%	0.613%	1.283%	83.530%
District 100							
Orleans	40,566	4,176	35,051	954	385	654	20,887
<b>District 100</b>	<b>40,566</b>	<b>4,176</b>	<b>35,051</b>	<b>954</b>	<b>385</b>	<b>654</b>	<b>20,887</b>
	100.000%	10.294%	86.405%	2.352%	0.949%	1.612%	74.384%
District 101							
Orleans	40,842	3,954	36,210	245	433	629	20,589
<b>District 101</b>	<b>40,842</b>	<b>3,954</b>	<b>36,210</b>	<b>245</b>	<b>433</b>	<b>629</b>	<b>20,589</b>
	100.000%	9.681%	88.659%	0.600%	1.060%	1.540%	72.471%

# Selected Districts - Pop by Geo

## VOTE REG ALL Plan: House Bill No. 779 Enrolled (03-340)

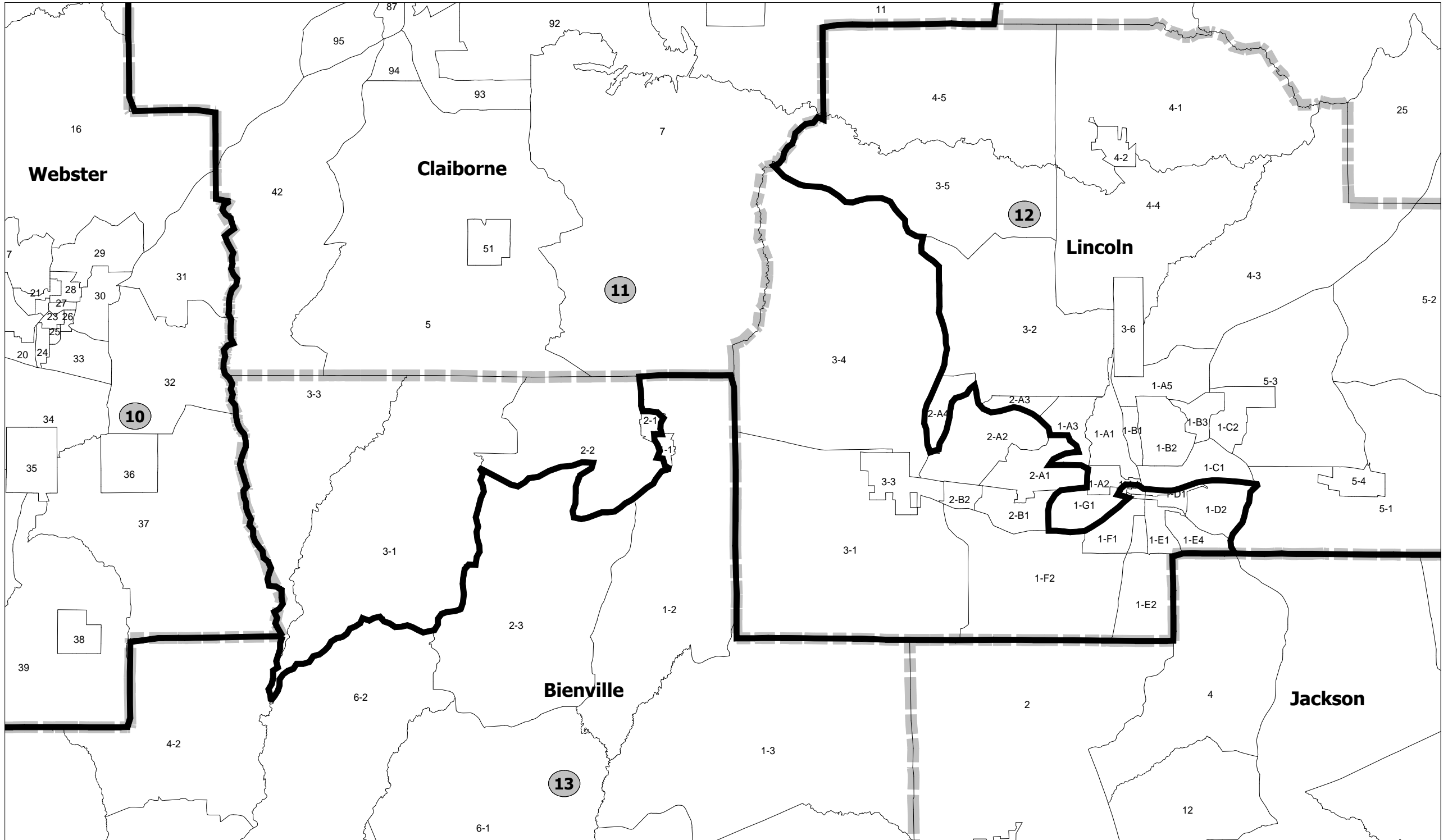
	REG TOTAL	REG WHITE	REG BLACK	REG OTHER	REG DEM TOTAL	REG REP TOTAL	REG OTH TOTAL
District 11							
Bienville	2,214	655	1,552	7	1,879	187	148
Claiborne	8,631	5,062	3,543	26	5,860	1,546	1,225
Lincoln	9,349	2,562	6,448	339	6,575	1,140	1,634
<b>District 11</b>	<b>20,194</b>	<b>8,279</b>	<b>11,543</b>	<b>372</b>	<b>14,314</b>	<b>2,873</b>	<b>3,007</b>
	63.577%	40.997%	57.161%	1.842%	70.882%	14.227%	14.891%
District 12							
Lincoln	12,591	10,867	1,380	344	5,552	4,765	2,274
Union	14,601	10,706	3,750	145	9,387	3,240	1,974
<b>District 12</b>	<b>27,192</b>	<b>21,573</b>	<b>5,130</b>	<b>489</b>	<b>14,939</b>	<b>8,005</b>	<b>4,248</b>
	81.153%	79.336%	18.866%	1.798%	54.939%	29.439%	15.622%
District 13							
Bienville	7,155	4,724	2,399	32	5,392	1,075	688
Jackson	9,804	6,933	2,781	90	6,681	1,931	1,192
Ouachita	4,609	4,191	326	92	1,909	1,626	1,074
Winn	3,110	2,702	399	9	2,134	502	474
<b>District 13</b>	<b>24,678</b>	<b>18,550</b>	<b>5,905</b>	<b>223</b>	<b>16,116</b>	<b>5,134</b>	<b>3,428</b>
	79.473%	75.168%	23.928%	0.904%	65.305%	20.804%	13.891%
District 19							
East Carroll	549	375	167	7	381	108	60
Madison	2,688	2,462	202	24	1,318	947	423
Morehouse	1,911	910	988	13	1,335	343	233
Ouachita	2,648	1,917	659	72	1,284	739	625
Richland	12,822	8,356	4,412	54	8,175	2,887	1,760
West Carroll	3,154	2,702	433	19	1,955	704	495
<b>District 19</b>	<b>23,772</b>	<b>16,722</b>	<b>6,861</b>	<b>189</b>	<b>14,448</b>	<b>5,728</b>	<b>3,596</b>
	78.562%	70.343%	28.862%	0.795%	60.777%	24.096%	15.127%
District 20							
Caldwell	6,513	5,527	951	35	4,302	1,302	909
Catahoula	7,633	5,640	1,964	29	5,742	1,041	850
Franklin	13,072	9,297	3,737	38	9,442	2,397	1,233
Tensas	273	192	80	1	188	48	37
<b>District 20</b>	<b>27,491</b>	<b>20,656</b>	<b>6,732</b>	<b>103</b>	<b>19,674</b>	<b>4,788</b>	<b>3,029</b>
	86.783%	75.137%	24.488%	0.375%	71.565%	17.417%	11.018%
District 21							
Concordia	11,970	7,745	4,132	93	8,489	2,063	1,418
East Carroll	3,994	735	3,238	21	3,334	250	410
Madison	5,012	828	4,159	25	3,847	470	695
Tensas	4,290	1,980	2,299	11	3,176	749	365
<b>District 21</b>	<b>25,266</b>	<b>11,288</b>	<b>13,828</b>	<b>150</b>	<b>18,846</b>	<b>3,532</b>	<b>2,888</b>
	86.828%	44.677%	54.730%	0.594%	74.590%	13.979%	11.430%
District 62							
East Baton Rouge	6,301	4,599	1,561	141	3,392	1,905	1,004
East Feliciana	7,417	4,973	2,077	367	4,818	1,545	1,054
Livingston	958	847	99	12	641	135	182
St. Helena	3,231	1,439	1,766	26	2,469	372	390
Tangipahoa	4,702	3,993	610	99	3,015	765	922
West Feliciana	3,564	2,744	783	37	2,040	946	578
<b>District 62</b>	<b>26,173</b>	<b>18,595</b>	<b>6,896</b>	<b>682</b>	<b>16,375</b>	<b>5,668</b>	<b>4,130</b>
	82.264%	71.046%	26.348%	2.606%	62.564%	21.656%	15.780%
District 72							
East Feliciana	4,423	1,843	2,139	441	3,261	644	518
St. Helena	4,955	2,417	2,503	35	3,886	544	525
Tangipahoa	14,069	5,928	7,888	253	10,223	1,687	2,162
West Feliciana	2,084	805	1,272	7	1,572	304	208
<b>District 72</b>	<b>25,531</b>	<b>10,993</b>	<b>13,802</b>	<b>736</b>	<b>18,942</b>	<b>3,179</b>	<b>3,413</b>
	86.781%	43.057%	54.060%	2.883%	74.192%	12.452%	13.368%
District 73							
Tangipahoa	22,597	18,623	3,303	671	11,827	6,101	4,669
<b>District 73</b>	<b>22,597</b>	<b>18,623</b>	<b>3,303</b>	<b>671</b>	<b>11,827</b>	<b>6,101</b>	<b>4,669</b>
	68.801%	82.414%	14.617%	2.969%	52.339%	26.999%	20.662%
District 74							
St. Tammany	15,439	13,971	933	535	6,876	5,250	3,313
Tangipahoa	8,113	6,668	1,303	142	5,178	1,612	1,323
Washington	3,096	2,534	539	23	2,147	592	357
<b>District 74</b>	<b>26,648</b>	<b>23,173</b>	<b>2,775</b>	<b>700</b>	<b>14,201</b>	<b>7,454</b>	<b>4,993</b>
	83.119%	86.960%	10.414%	2.627%	53.291%	27.972%	18.737%
District 75							
St. Tammany	2,209	2,078	52	79	1,083	685	441
Washington	22,030	15,552	6,308	170	16,029	3,330	2,671
<b>District 75</b>	<b>24,239</b>	<b>17,630</b>	<b>6,360</b>	<b>249</b>	<b>17,112</b>	<b>4,015</b>	<b>3,112</b>
	77.473%	72.734%	26.239%	1.027%	70.597%	16.564%	12.839%
District 77							
St. Tammany	22,105	19,632	1,652	821	7,655	10,115	4,335
Tangipahoa	4,521	4,247	157	117	2,266	1,254	998
<b>District 77</b>	<b>26,626</b>	<b>23,879</b>	<b>1,809</b>	<b>938</b>	<b>9,921</b>	<b>11,369</b>	<b>5,333</b>
	85.611%	89.683%	6.794%	3.523%	37.261%	42.699%	20.029%

# Selected Districts - Pop by Geo

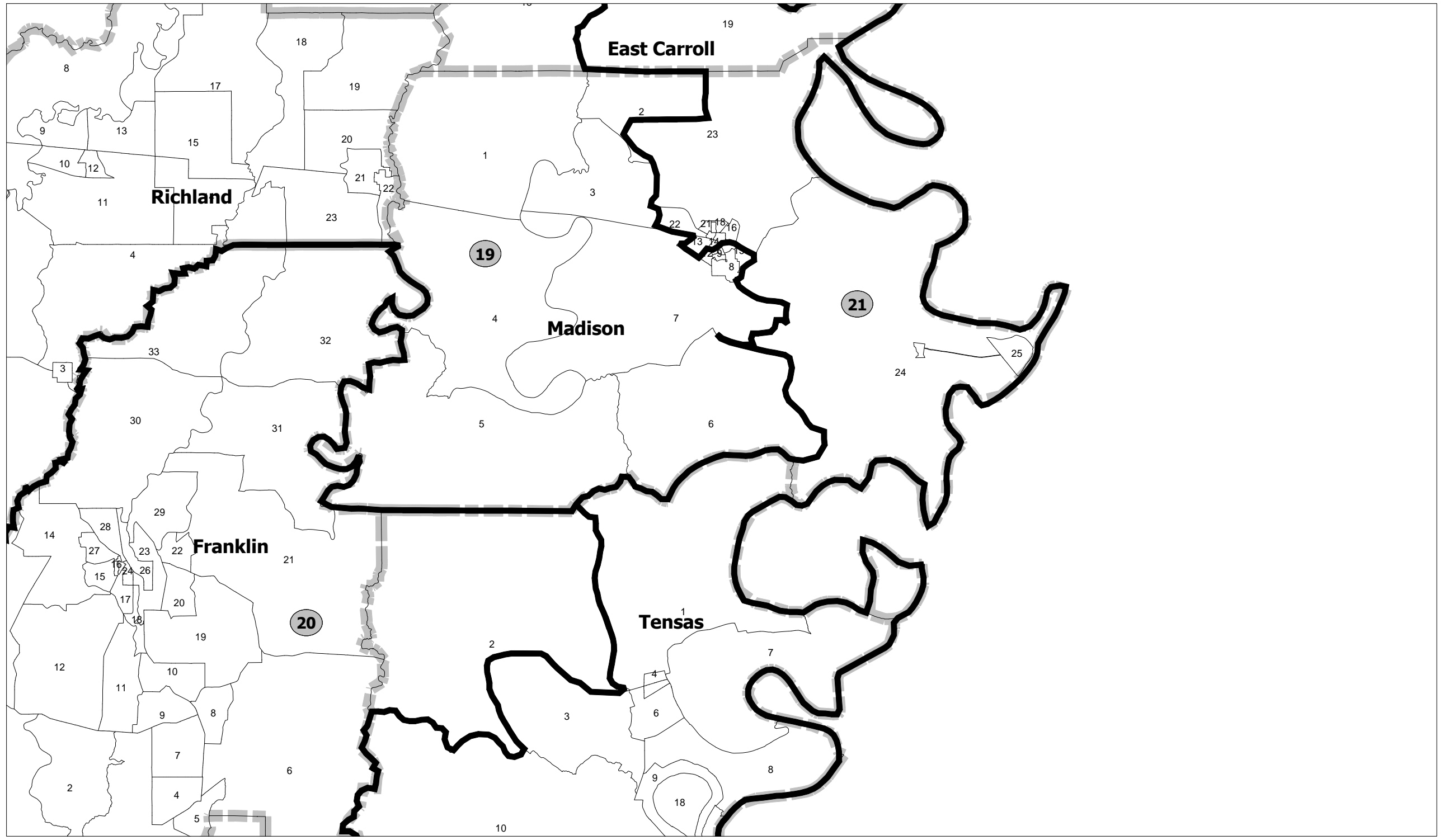
## VOTE REG ALL Plan: House Bill No. 779 Enrolled (03-340)

	REG TOTAL	REG WHITE	REG BLACK	REG OTHER	REG DEM TOTAL	REG REP TOTAL	REG OTH TOTAL
District 82							
Jefferson	23,533	20,698	1,562	1,273	10,701	8,295	4,537
Orleans	1,531	964	460	107	864	281	386
<b>District 82</b>	<b>25,064</b>	<b>21,662</b>	<b>2,022</b>	<b>1,380</b>	<b>11,565</b>	<b>8,576</b>	<b>4,923</b>
	69.632%	86.427%	8.067%	5.506%	46.142%	34.216%	19.642%
District 89							
St. Tammany	25,018	22,185	1,627	1,206	7,708	12,083	5,227
<b>District 89</b>	<b>25,018</b>	<b>22,185</b>	<b>1,627</b>	<b>1,206</b>	<b>7,708</b>	<b>12,083</b>	<b>5,227</b>
	83.580%	88.676%	6.503%	4.821%	30.810%	48.297%	20.893%
District 91							
Orleans	21,442	7,107	13,282	1,053	14,785	2,436	4,221
<b>District 91</b>	<b>21,442</b>	<b>7,107</b>	<b>13,282</b>	<b>1,053</b>	<b>14,785</b>	<b>2,436</b>	<b>4,221</b>
	70.672%	33.145%	61.944%	4.911%	68.953%	11.361%	19.686%
District 93							
Orleans	21,080	7,216	12,547	1,317	14,133	2,587	4,360
<b>District 93</b>	<b>21,080</b>	<b>7,216</b>	<b>12,547</b>	<b>1,317</b>	<b>14,133</b>	<b>2,587</b>	<b>4,360</b>
	68.821%	34.231%	59.521%	6.248%	67.045%	12.272%	20.683%
District 94							
Orleans	25,300	21,421	2,501	1,378	12,680	8,227	4,393
<b>District 94</b>	<b>25,300</b>	<b>21,421</b>	<b>2,501</b>	<b>1,378</b>	<b>12,680</b>	<b>8,227</b>	<b>4,393</b>
	77.005%	84.668%	9.885%	5.447%	50.119%	32.518%	17.364%
District 95							
Orleans	22,507	8,243	12,857	1,407	15,010	3,062	4,435
<b>District 95</b>	<b>22,507</b>	<b>8,243</b>	<b>12,857</b>	<b>1,407</b>	<b>15,010</b>	<b>3,062</b>	<b>4,435</b>
	71.173%	36.624%	57.124%	6.251%	66.690%	13.605%	19.705%
District 96							
Orleans	22,825	4,067	17,833	925	17,680	1,418	3,727
<b>District 96</b>	<b>22,825</b>	<b>4,067</b>	<b>17,833</b>	<b>925</b>	<b>17,680</b>	<b>1,418</b>	<b>3,727</b>
	77.083%	17.818%	78.129%	4.053%	77.459%	6.212%	16.329%
District 97							
Orleans	23,988	4,722	18,358	908	19,105	1,718	3,165
<b>District 97</b>	<b>23,988</b>	<b>4,722</b>	<b>18,358</b>	<b>908</b>	<b>19,105</b>	<b>1,718</b>	<b>3,165</b>
	80.408%	19.685%	76.530%	3.785%	79.644%	7.162%	13.194%
District 98							
Orleans	21,477	8,115	12,327	1,035	13,809	3,593	4,075
<b>District 98</b>	<b>21,477</b>	<b>8,115</b>	<b>12,327</b>	<b>1,035</b>	<b>13,809</b>	<b>3,593</b>	<b>4,075</b>
	64.082%	37.785%	57.396%	4.819%	64.297%	16.730%	18.974%
District 99							
Orleans	23,659	1,386	21,620	653	19,424	922	3,313
<b>District 99</b>	<b>23,659</b>	<b>1,386</b>	<b>21,620</b>	<b>653</b>	<b>19,424</b>	<b>922</b>	<b>3,313</b>
	83.530%	5.858%	91.382%	2.760%	82.100%	3.897%	14.003%
District 100							
Orleans	20,887	3,114	17,004	769	16,790	1,382	2,715
<b>District 100</b>	<b>20,887</b>	<b>3,114</b>	<b>17,004</b>	<b>769</b>	<b>16,790</b>	<b>1,382</b>	<b>2,715</b>
	74.384%	14.909%	81.409%	3.682%	80.385%	6.617%	12.999%
District 101							
Orleans	20,589	2,835	17,133	621	16,681	1,197	2,711
<b>District 101</b>	<b>20,589</b>	<b>2,835</b>	<b>17,133</b>	<b>621</b>	<b>16,681</b>	<b>1,197</b>	<b>2,711</b>
	72.471%	13.769%	83.214%	3.016%	81.019%	5.814%	13.167%

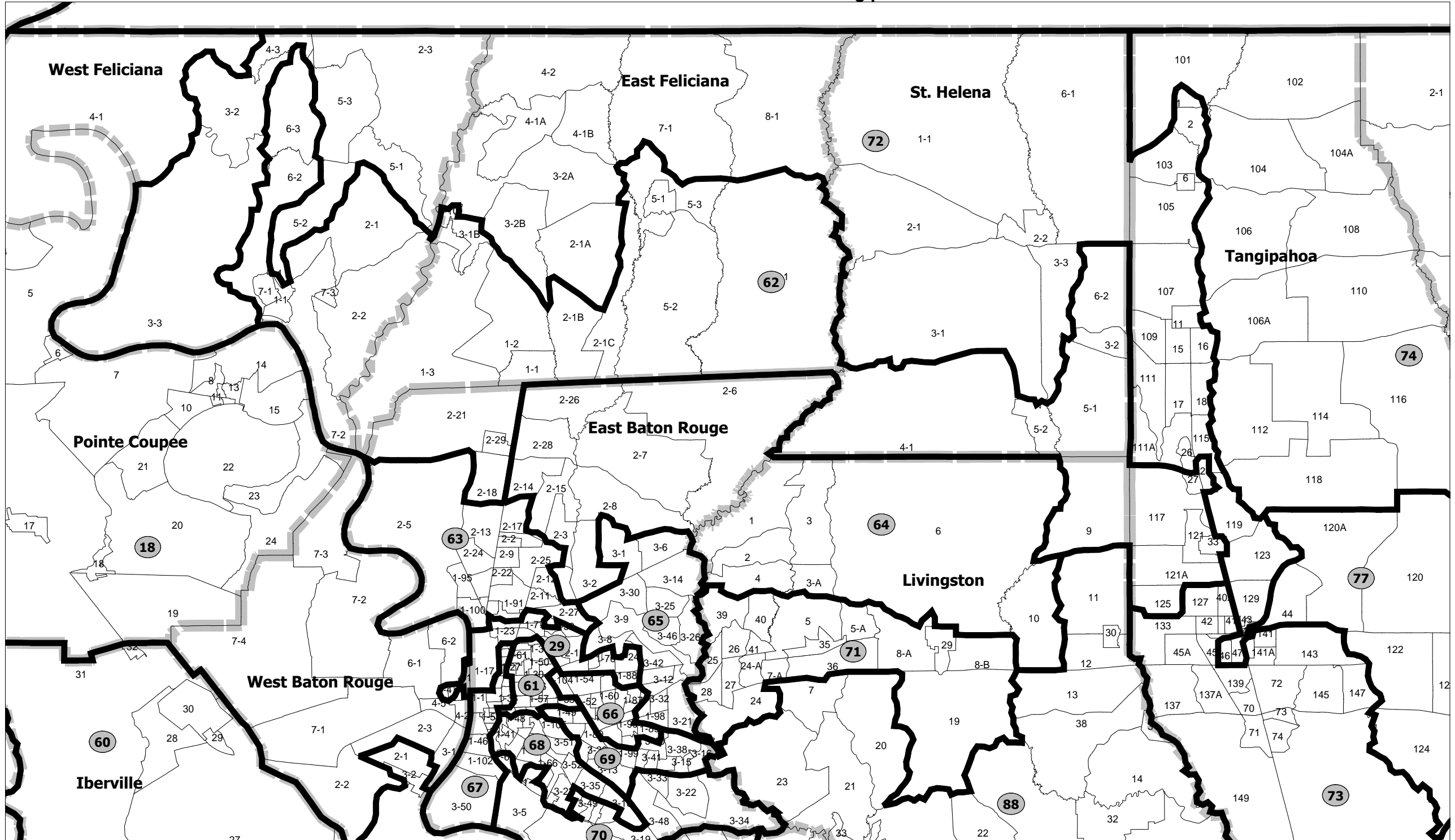
Bienville/Lincoln



Madison/Tensas



E. Feliciana/W. Feliciana/St. Helena/Tangipahoa





# Orleans

