

SENATE COMMITTEE AMENDMENTS

Amendments proposed by Senate Committee on Senate and Governmental Affairs to Reengrossed House Bill No. 2 by Representative Bruneau

1 AMENDMENT NO. 1

2 On page 2, line 1, delete "57,"

3 AMENDMENT NO. 2

4 On page 2, line 5, delete "174, 175, 176, 177, 178," and after "211," insert
5 "226, 227, 228," and after "230," insert "231,"

6 AMENDMENT NO. 3

7 On page 2, line 8, delete "15-K,"

8 AMENDMENT NO. 4

9 On page 2, line 9, delete "3-20, 4-8,"

10 AMENDMENT NO. 5

11 On page 2, line 11, delete "5-12," and "5-14,"

12 AMENDMENT NO. 6

13 On page 2, line 17, after "Precincts" insert "57,"

14 AMENDMENT NO. 7

15 On page 2, line 19, after "173," insert "174, 175, 176, 177, 178,"

16 AMENDMENT NO. 8

17 On page 2, line 21, delete "226, 227, 228, 231,"

18 AMENDMENT NO. 9

19 On page 2, line 22, at the end of the line, insert "15-K,"

20 AMENDMENT NO. 10

21 On page 2, line 26, after "3-19," insert "3-20," and at the end of the line insert
22 "4-8,"

23 AMENDMENT NO. 11

24 On page 2, line 27, after "5-11," insert "5-12, 5-14,"

1 AMENDMENT NO. 12

2 On page 4, delete lines 17 through 27, and on page 5, delete lines 1 through
3 6, and insert the following:

4 "(4) District No. 4 is composed of Allen Parish; Beauregard
5 Parish; Bienville Parish; Bossier Parish; Caddo Parish; Claiborne
6 Parish; De Soto Parish; Precincts 3-1, 3-4, 3-7, 4-1-1R, 4-1-2R, 4-2-0,
7 4-2-1, and 4-3 of Evangeline Parish; Natchitoches Parish; Red River
8 Parish; Sabine Parish; Vernon Parish and Webster Parish.

9 (5) District No. 5 is composed of Avoyelles Parish; Caldwell
10 Parish; Catahoula Parish; Concordia Parish; East Carroll Parish;
11 Precincts 1-2, 1-6, 1-13-0, 1-13-1, 1-14, 4-1-0R, 4-1C, 4-4, 5-1, 5-2, 5-
12 3, 5-4C, 5-4-R, and 5-5 of Evangeline Parish; Franklin Parish; Grant
13 Parish; Precincts 25A, 25B, 26, 27, 28, 29, 30, 31, and 32 of Iberville
14 Parish; Jackson Parish; La Salle Parish; Lincoln Parish; Madison
15 Parish; Morehouse Parish; Ouachita Parish; Pointe Coupee Parish;
16 Rapides Parish; Richland Parish; Tensas Parish; Union Parish; West
17 Carroll Parish and Winn Parish."

Plan Statistics

Districts:	# of Members	Actual Population	Ideal Population	Absolute Deviation	Relative Deviation
District 1	1	638,768	638,425	343	0.054%
District 2	1	638,149	638,425	-276	-0.043%
District 3	1	638,372	638,425	-53	-0.008%
District 4	1	638,562	638,425	137	0.021%
District 5	1	638,591	638,425	166	0.026%
District 6	1	638,104	638,425	-321	-0.050%
District 7	1	638,430	638,425	5	0.001%
Grand Total:	7	4,468,976	4,468,975		

Ideal Population Per Member:	638,425			<i>Ideal - Actual:</i> -1
Number of Districts for Plan Type:	7			<i>Remainder:</i> 1
Range of District Populations:	638,104	to	638,768	<i>Unassigned Population:</i> 0
Absolute Mean Deviation	95			
Absolute Range:	-321	to	343	
Absolute Overall Range:	664			
Relative Mean Deviation:	0.00%			
Relative Range:	-0.05%	to	0.05%	
Relative Overall Range:	0.10%			

District Summary

Total Population Ethnic Breakout

Name	Tot Pop	Tot White	Tot Black	Tot Asian	Tot Other	Tot Hispanic	Reg Total
District 1	638,768	527,313	84,922	11,504	15,029	30,025	368,722
	100.000%	82.552%	13.295%	1.801%	2.353%	4.700%	76.903%
District 2	638,149	193,392	413,181	18,495	13,081	24,001	334,039
	100.000%	30.305%	64.747%	2.898%	2.050%	3.761%	72.973%
District 3	638,372	453,880	158,489	7,550	18,453	13,177	369,124
	100.000%	71.100%	24.827%	1.183%	2.891%	2.064%	81.176%
District 4	638,562	400,076	218,237	5,764	14,485	13,950	339,923
	100.000%	62.653%	34.176%	0.903%	2.268%	2.185%	73.007%
District 5	638,591	415,853	211,611	3,748	7,379	7,583	374,213
	100.000%	65.120%	33.137%	0.587%	1.156%	1.187%	80.282%
District 6	638,104	400,922	220,217	10,006	6,959	10,383	358,427
	100.000%	62.830%	34.511%	1.568%	1.091%	1.627%	76.798%
District 7	638,430	464,725	161,660	5,337	6,708	8,619	379,787
	100.000%	72.792%	25.321%	0.836%	1.051%	1.350%	82.779%
Grand Total:	4,468,976	2,856,161	1,468,317	62,404	82,094	107,738	2,524,235
	100.000%	63.911%	32.856%	1.396%	1.837%	2.411%	77.688%

District Summary

VOT REG ALL

Name	Reg Total	Reg White	Reg Black	Reg Other	Reg Dem Total	Reg Rep Total	Reg Oth Total
District 1	368,722	315,506	36,427	16,789	168,110	129,799	70,813
	76.903%	85.567%	9.879%	4.553%	45.593%	35.202%	19.205%
District 2	334,039	112,174	202,627	19,238	229,982	41,356	62,701
	72.973%	33.581%	60.660%	5.759%	68.849%	12.381%	18.771%
District 3	369,124	275,211	84,811	9,102	245,187	65,740	58,197
	81.176%	74.558%	22.976%	2.466%	66.424%	17.810%	15.766%
District 4	339,923	230,216	100,679	9,028	203,517	77,162	59,244
	73.007%	67.726%	29.618%	2.656%	59.872%	22.700%	17.429%
District 5	374,213	259,087	109,851	5,275	235,791	81,372	57,050
	80.282%	69.235%	29.355%	1.410%	63.010%	21.745%	15.245%
District 6	358,427	243,546	104,320	10,561	203,904	90,922	63,601
	76.798%	67.949%	29.105%	2.946%	56.889%	25.367%	17.744%
District 7	379,787	285,222	86,535	8,030	239,895	75,856	64,036
	82.779%	75.101%	22.785%	2.114%	63.166%	19.973%	16.861%
Grand Total:	2,524,235	1,720,962	725,250	78,023	1,526,386	562,207	435,642
	77.688%	68.178%	28.731%	3.091%	60.469%	22.272%	17.258%

Assigned Districts Splits

ALL POP & REG

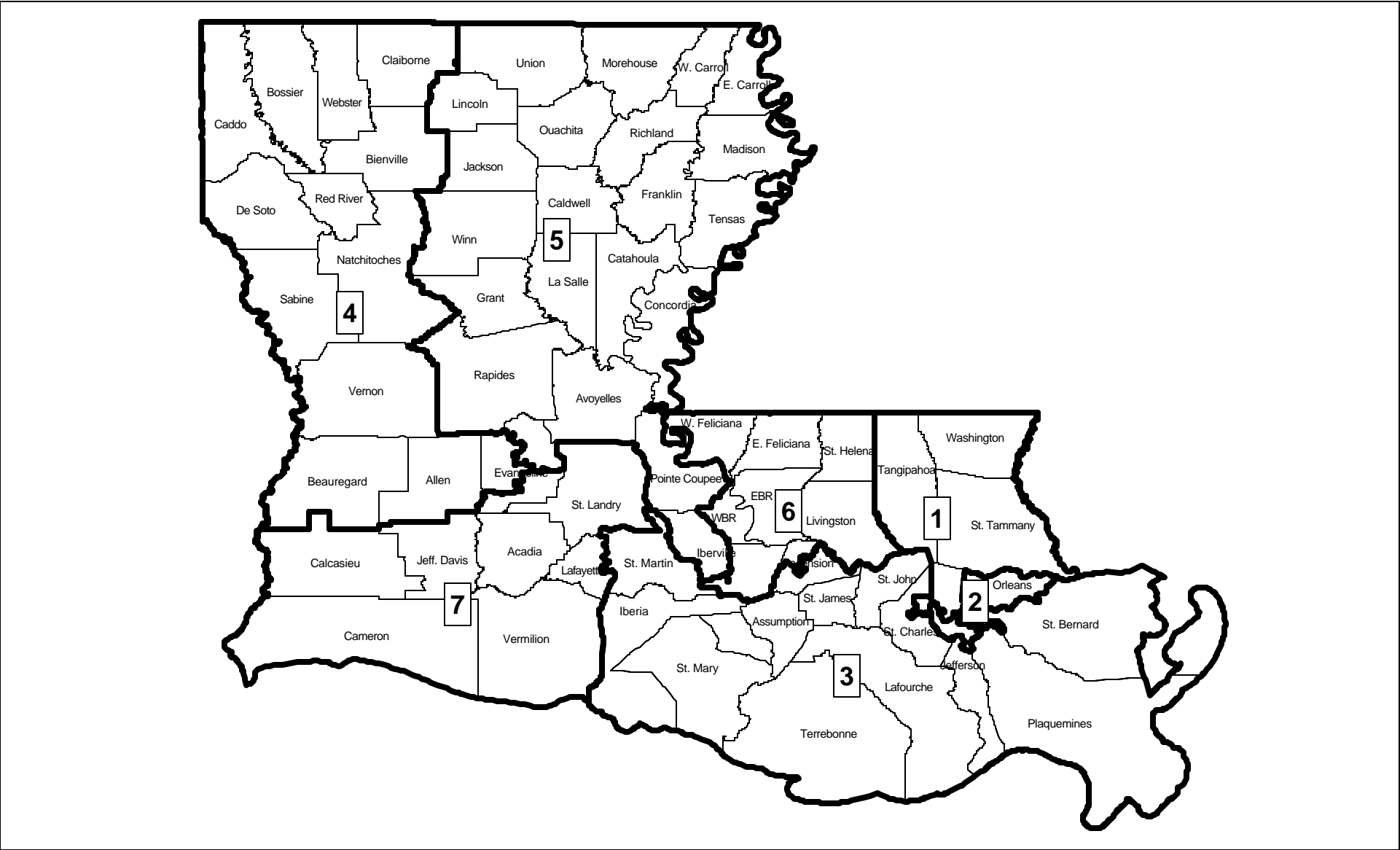
	Tot Pop	Tot White	Tot Black	Tot Asian	Tot Other	Reg Total	Reg White	Reg Black	Reg Other
District 1									
* Jefferson	256,489	219,401	19,207	8,335	9,546	145,529	131,366	5,407	8,756
* Orleans	34,940	31,838	2,001	540	561	22,873	20,831	909	1,133
* St. Charles	11,557	9,827	1,414	145	171	6,492	5,675	552	265
St. Tammany	191,268	166,458	19,620	1,865	3,325	114,700	100,089	9,451	5,160
Tangipahoa	100,588	70,175	28,737	519	1,157	54,002	39,459	13,261	1,282
Washington	43,926	29,614	13,943	100	269	25,126	18,086	6,847	193
District 1	638,768	527,313	84,922	11,504	15,029	368,722	315,506	36,427	16,789
	100.000%	82.552%	13.295%	1.801%	2.353%	76.903%	85.567%	9.879%	4.553%
District 2									
* Jefferson	188,415	89,274	86,011	7,214	5,916	97,046	50,502	39,535	7,009
* Orleans	449,734	104,118	327,170	11,281	7,165	236,993	61,672	163,092	12,229
District 2	638,149	193,392	413,181	18,495	13,081	334,039	112,174	202,627	19,238
	100.000%	30.305%	64.747%	2.898%	2.050%	72.973%	33.581%	60.660%	5.759%
District 3									
* Ascension	39,835	27,346	11,700	145	644	23,226	16,540	6,289	397
Assumption	23,388	15,710	7,403	75	200	14,746	10,098	4,602	46
Iberia	73,266	47,682	22,926	1,586	1,072	43,094	30,039	12,341	714
* Jefferson	10,562	9,327	658	147	430	6,244	5,582	367	295
Lafourche	89,974	74,544	11,548	684	3,198	49,342	43,666	4,851	825
Plaquemines	26,757	18,668	6,328	788	973	15,839	11,497	3,215	1,127
St. Bernard	67,229	59,356	5,286	1,185	1,402	40,997	37,736	2,263	998
* St. Charles	36,515	24,976	10,841	200	498	21,185	15,199	5,509	477
St. James	21,216	10,606	10,512	15	83	13,819	7,165	6,584	70
St. John the Baptist	43,044	22,633	19,416	295	700	25,188	13,843	10,719	626
St. Martin	48,583	32,040	15,707	479	357	30,052	20,474	9,248	330
St. Mary	53,500	33,591	17,197	931	1,781	31,475	20,681	10,083	711
Terrebonne	104,503	77,401	18,967	1,020	7,115	53,917	42,691	8,740	2,486
District 3	638,372	453,880	158,489	7,550	18,453	369,124	275,211	84,811	9,102
	100.000%	71.100%	24.827%	1.183%	2.891%	81.176%	74.558%	22.976%	2.466%
District 4									
Allen	25,440	18,291	6,331	169	649	11,898	9,480	2,131	287
Beauregard	32,986	27,790	4,375	256	565	17,979	15,506	2,010	463
Bienville	15,752	8,651	6,937	31	133	9,369	5,379	3,951	39
Bossier	98,310	73,403	20,947	1,602	2,358	51,136	40,470	8,714	1,952
Caddo	252,161	133,424	113,456	2,030	3,251	135,819	79,928	52,284	3,607
Claiborne	16,851	8,728	8,018	36	69	8,631	5,062	3,543	26
De Soto	25,494	14,269	10,814	37	374	15,120	9,024	5,642	454
* Evangeline	5,045	4,174	812	9	50	2,829	2,441	376	12
Natchitoches	39,080	22,608	15,205	198	1,069	22,128	13,360	8,164	604
Red River	9,622	5,568	3,963	21	70	6,209	3,803	2,390	16
Sabine	23,459	17,048	4,020	66	2,325	13,641	11,107	2,102	432
Vernon	52,531	38,717	9,518	1,187	3,109	21,060	17,973	2,180	907
Webster	41,831	27,405	13,841	122	463	24,104	16,683	7,192	229
District 4	638,562	400,076	218,237	5,764	14,485	339,923	230,216	100,679	9,028
	100.000%	62.653%	34.176%	0.903%	2.268%	73.007%	67.726%	29.618%	2.656%
District 5									
Avoyelles	41,481	28,402	12,362	93	624	23,201	17,249	5,787	165
Caldwell	10,560	8,493	1,901	21	145	6,513	5,527	951	35
Catahoula	10,920	7,838	2,982	16	84	7,633	5,640	1,964	29
Concordia	20,247	12,300	7,702	56	189	11,970	7,745	4,132	93
East Carroll	9,421	2,977	6,353	40	51	5,694	1,974	3,678	42
* Evangeline	7,833	7,175	567	27	64	4,840	4,529	290	21
Franklin	21,263	14,281	6,762	53	167	13,072	9,297	3,737	38
Grant	18,698	15,973	2,264	54	407	11,251	9,751	1,372	128
* Iberville	5,271	2,828	2,396	24	23	3,350	1,925	1,406	19
Jackson	15,397	10,934	4,312	43	108	9,804	6,933	2,781	90
La Salle	14,282	12,301	1,754	35	192	8,895	8,094	700	101

Assigned Districts Splits

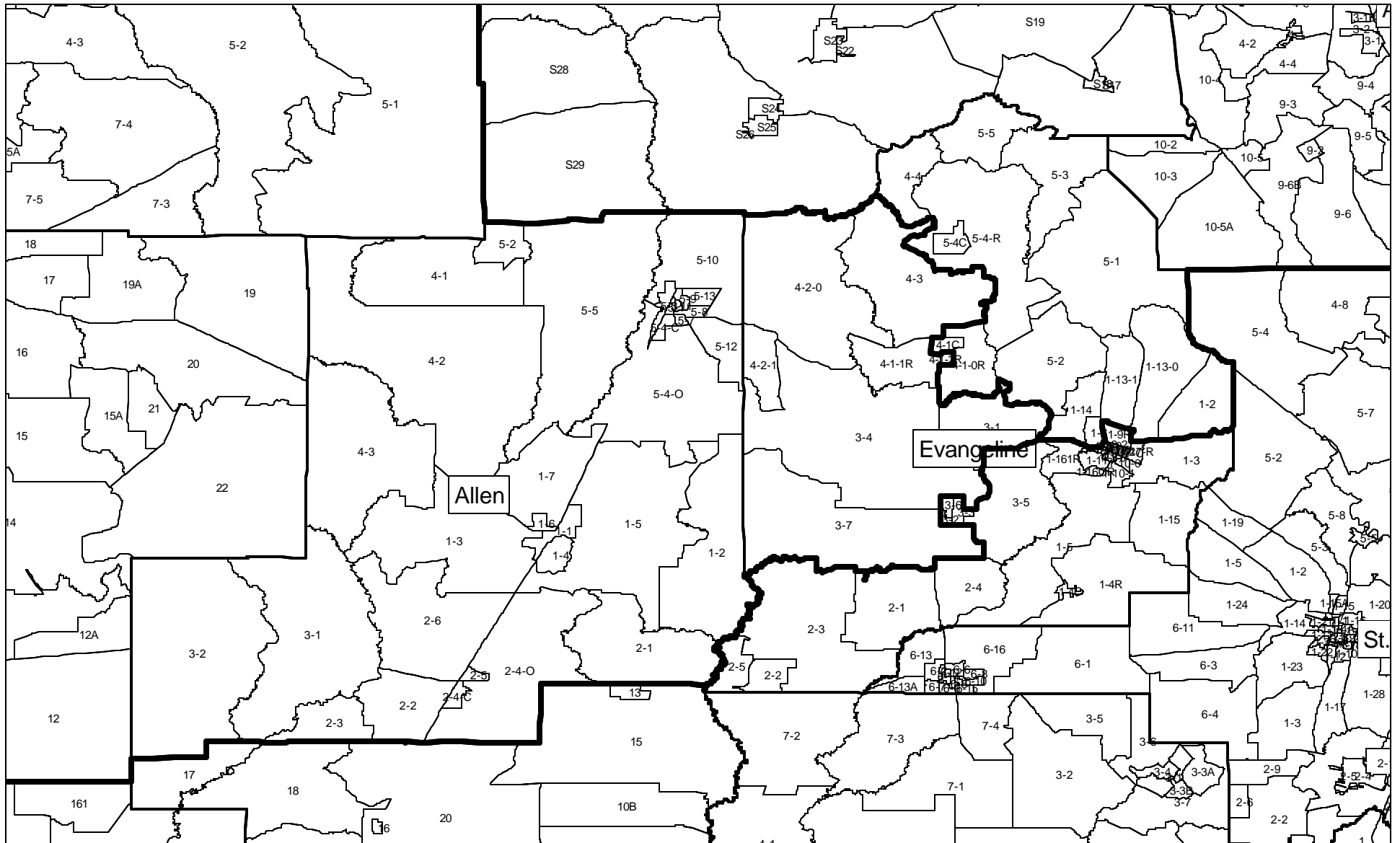
ALL POP & REG

	Tot Pop	Tot White	Tot Black	Tot Asian	Tot Other	Reg Total	Reg White	Reg Black	Reg Other
Lincoln	42,509	24,409	17,079	581	440	21,940	13,429	7,828	683
Madison	13,728	5,197	8,313	24	194	7,700	3,290	4,361	49
Morehouse	31,021	17,297	13,521	70	133	18,881	11,218	7,490	173
Ouachita	147,250	94,947	49,842	1,105	1,356	84,241	57,222	25,082	1,937
Pointe Coupee	22,763	13,865	8,670	68	160	15,606	9,799	5,750	57
Rapides	126,337	84,024	38,904	1,237	2,172	71,096	51,254	18,488	1,354
Richland	20,981	12,791	8,010	60	120	12,822	8,356	4,412	54
Tensas	6,618	2,874	3,699	13	32	4,563	2,172	2,379	12
Union	22,803	15,914	6,414	69	406	14,601	10,706	3,750	145
West Carroll	12,314	9,838	2,327	22	127	7,387	6,235	1,123	29
Winn	16,894	11,195	5,477	37	185	9,153	6,742	2,390	21
District 5	638,591	415,853	211,611	3,748	7,379	374,213	259,087	109,851	5,275
	100.000%	65.120%	33.137%	0.587%	1.156%	80.282%	69.235%	29.355%	1.410%
District 6									
* Ascension	36,792	31,958	3,984	185	665	19,920	17,348	1,944	628
East Baton Rouge	412,852	231,886	167,002	9,351	4,613	227,264	142,416	77,178	7,670
East Feliciana	21,360	11,063	10,107	69	121	11,840	6,816	4,216	808
* Iberville	28,049	13,584	14,235	73	157	16,347	8,901	7,378	68
Livingston	91,814	86,625	3,952	226	1,011	55,062	51,497	2,352	1,213
St. Helena	10,525	4,897	5,550	10	68	8,186	3,856	4,269	61
West Baton Rouge	21,601	13,561	7,740	53	247	13,662	8,756	4,844	62
West Feliciana	15,111	7,348	7,647	39	77	6,146	3,956	2,139	51
District 6	638,104	400,922	220,217	10,006	6,959	358,427	243,546	104,320	10,561
	100.000%	62.830%	34.511%	1.568%	1.091%	76.798%	67.949%	29.105%	2.946%
District 7									
Acadia	58,861	47,521	10,833	123	384	35,070	28,605	6,130	335
Calcasieu	183,577	135,107	44,782	1,411	2,277	112,065	84,083	24,880	3,102
Cameron	9,991	9,357	407	49	178	6,872	6,538	283	51
* Evangeline	22,556	13,602	8,820	35	99	13,618	8,642	4,935	41
Jefferson Davis	31,435	25,337	5,718	84	296	19,029	15,556	3,225	248
Lafayette	190,503	139,758	46,013	2,352	2,380	110,411	83,900	23,233	3,278
St. Landry	87,700	49,555	37,287	231	627	50,025	29,715	19,791	519
Vermilion	53,807	44,488	7,800	1,052	467	32,697	28,183	4,058	456
District 7	638,430	464,725	161,660	5,337	6,708	379,787	285,222	86,535	8,030
	100.000%	72.792%	25.321%	0.836%	1.051%	82.779%	75.101%	22.785%	2.114%

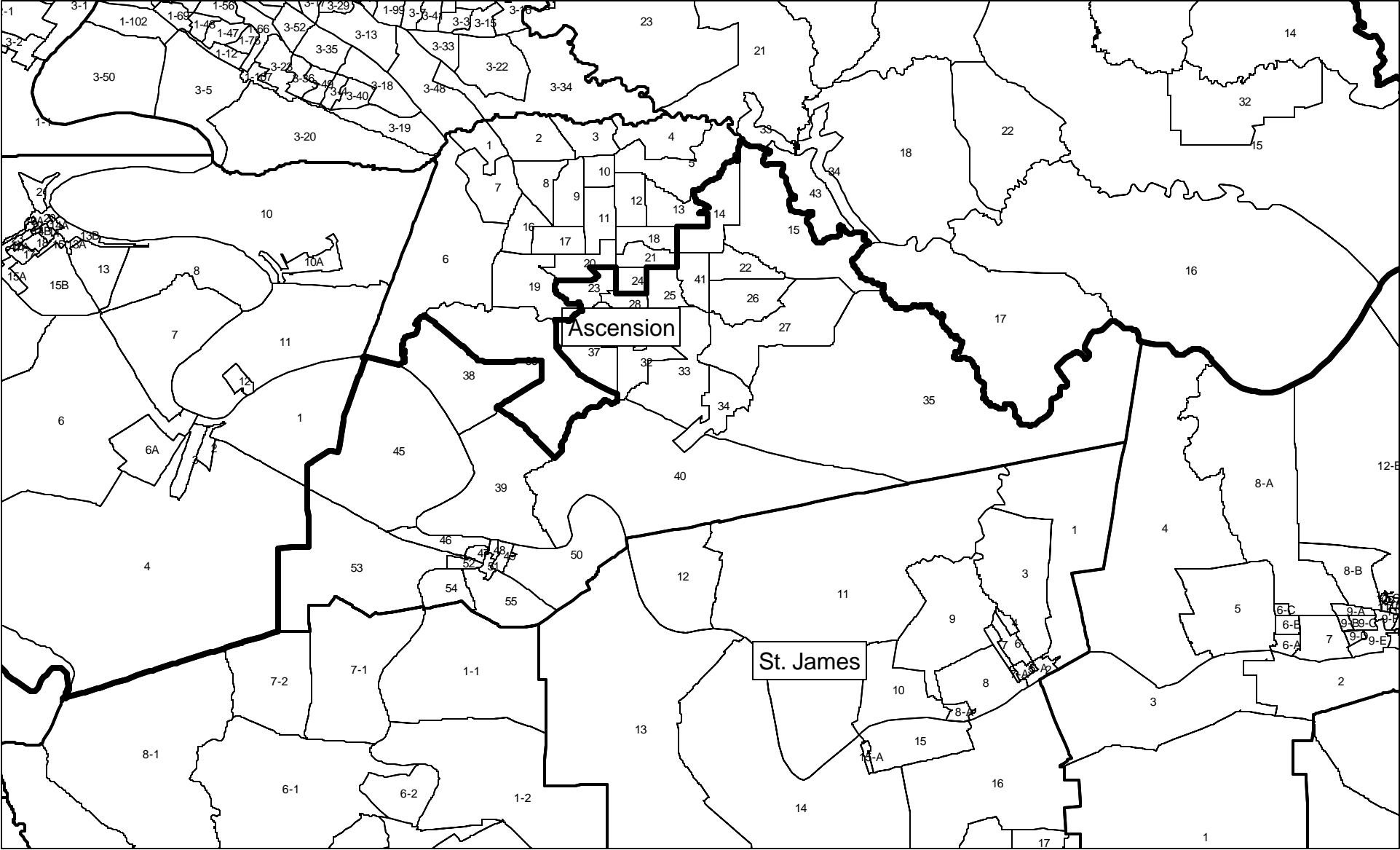
HB2 Reengrossed with SCA



HB2 Reengrossed with SCA--Allen & Evangeline



HB2 Reengrossed with SCA---Ascension



HB2 Reengrossed with SCA--Orleans Metro Area

