

FOR OFFICE USE ONLY	

HOUSE FLOOR AMENDMENTS

Amendments proposed by Representative Morrell to Engrossed House Bill No. 2 by Representatives Bruneau and Lancaster

1 AMENDMENT NO. 1

2 On page 1, delete lines 15 through 17 and delete pages 2 through 4 in their
3 entirety and on page 5 delete lines 1 through 19 and insert the following:

4 "(1) District No. 1 is composed of Precincts 1, 2, 3, 4, 5, 7, 8,
5 9, 10, 11, 12, 13, 14, 15, 16, 17, 18, 19, 20, 21, 22, 23, 24, 25, 26, 27,
6 28, 29, 30, 31, 32, 33, 34, 35, 36, 37, 38, 39, 40, 41, 42, 43, 44, 45, 46,
7 51, 52, 53, 54, 55, 56, 57, 58, 59, 60, 61, 62, 63, 64, 65, 66, 67, 68, 69,
8 70, 71, 72, 73, 74, 75, 76, 77, 78, 79, 80, 81, 82, 83, 84, 85, 86, 87, 88,
9 89, 90, 91, 92, 93, 94, 95, 96, 97, 98, 99, 100, 101, 102, 103, 105, 106,
10 107, 116, 117, 118, 119, 120, 121, 122, 123, 124, 125, 126, 127, 128,
11 129, 130, 131, 132, 133, 134, 136, 138, 152, 170, 171, 174, 175, 176,
12 177, 178, 182, 183, 184, 189, 193, 194, 204, 210, 211, 226, 227, 228,
13 229, 230, 231, 233, 234, 247, 248, 249, 3-G, 8-G, 9-G, 10-G, 1-GI, 1-
14 H, 2-H, 3-H, 4-H, 5-H, 6-H, 7-H, 8-H, 9-H, 1-K, 2-K, 3-K, 4-K, 5-K,
15 6-K, 7-K, 8-K, 9-K, 10-K, 11-K, 12-K, 13-KA, 14-K, 15-K, 16-K, 17-
16 K, 18-K, 19-K, 20-K, 25-K, 27-K, 28-K, 34-K, 35-K, 1-L, and 1-W of
17 Jefferson Parish; Plaquemines Parish; St. Bernard Parish; St. Charles
18 Parish; Precincts 10-A, 10-B, 10-C, 10-D, and 10-E of St. John the
19 Baptist Parish; and St. Tammany Parish.

20 (2) District No. 2 is composed of Precincts 104, 108, 115, 150,
21 151, 153, 154, 155, 156, 157, 172, 173, 179A, 179B, 180, 181, 185,
22 187, 188, 190, 191, 192, 195, 196, 197, 198, 199, 200, 201, 202, 203,
23 205, 212, 213A, 213B, 213C, 214, 215, 216, 217, 225, 232, 235, 236,
24 237, 238, 246, 1-G, 2-G, 4-G, 5-G, 6-G, 7-G, 11-G, 13-KB, 21-K, 22-
25 K, 23-K, 24-K, 26-K, 29-K, 30-K, 31-K, 33-K, 2-W, 3-W, 4-W, 5-W,
26 6-W, and 7-W of Jefferson Parish and Orleans Parish.

27 (3) District No. 3 is composed of Precincts 1-1, 1-2A, 1-2B, 1-
28 3A, 1-3B, 1-4A, 1-4B, 1-5A, 1-5B, 1-6, 1-7, 1-8, 1-9, 2-1, 2-2, 2-3, 2-
29 4, 2-5, 3-1, 3-2, 3-3A, 3-3B, 3-4, 3-5, 3-6, 3-7, 4-1, 4-2, 4-3, 4-4, 4-6,
30 7-1, 7-2, 7-3, and 7-4 of Acadia Parish; Precincts 2-2, 2-3, 3-1, 3-2, 4-
31 1, 4-2, 5-1, 5-2, 5-3, 8-1, 9-1, and 9-2 of Assumption Parish; Iberia
32 Parish; Precincts 1, 3, 4, 8, 9, 10, 25, 26, 27, 28, 29, 30, 31, 32, 33, 34,
33 35, 36, 37, 38, 39, 40, 41, 42, 43, 44, 45, 46, 47, 48, 49, 65, 67, 69, 70,
34 71, 72, 73, 74, 75, 76, 77, 78, 79, 80, 81, 82, 83, 84, 85, 86, 87, 88, 89,
35 90, 91, 92, 93, 94, 95, 96, 97, 98, 99, 100, 101, 102, 103, 104, 105,
36 106, and 107 of Lafayette Parish; Lafourche Parish; Precincts 2-6, 3-1,
37 3-3, 3-4, 3-5, 3-6, 4-3, 4-5, 4-7, 4-12, 4-13, 6-1, 6-2, 6-5, 6-6, 6-7, 6-8,
38 6-9, 6-10, 6-12, 6-13, 6-13A, 6-14, 6-15, and 6-16 of St. Landry Parish;

1 St. Martin Parish; St. Mary Parish; Terrebonne Parish; and Vermilion
 2 Parish.

3 (4) District No. 4 is composed of Bienville Parish; Bossier
 4 Parish; Caddo Parish; Caldwell Parish; Claiborne Parish; Precincts 1,
 5 2, 4, 6, 7, 8, 9, 10, 11, 12, 13, 16, 17, 18, 20, 25, 26, 30, 32, 33, 34, 35,
 6 36, 37, 38, 39, 40, 43, 44, 45, 47, 58, 59, 60, and 63 of De Soto Parish;
 7 Jackson Parish; Lincoln Parish; Precincts 1, 2, 3, 4, 5, 6, 7, 8, 25, 26,
 8 31, 32, 33, 34, 35, 36, 37, 38, 39, 40, 41, 42, 43, 44, 45, 46, 47, 48, 49,
 9 50, 51, 52, 53, 54, 55, 56, 57, 58, 59, 61, 64, 71, 72, 73, 75, 76, 77, and
 10 78 of Ouachita Parish; Red River Parish; Union Parish; and Webster
 11 Parish.

12 (5) District No. 5 is composed of Avoyelles Parish; Catahoula
 13 Parish; Concordia Parish; Precincts 1-1, 1-2, 1-3, 1-4, 1-5, 1-6, 1-10,
 14 1-13, 1-14, 1-15, 1-16, 1-17, 1-18, 1-19, 1-21, 1-22, 1-23, 1-24, 1-25,
 15 1-26, 1-27, 1-28, 1-29, 1-30, 1-31, 1-32, 1-36, 1-37, 1-38, 1-45, 1-46,
 16 1-50, 1-51, 1-54, 1-57, 1-58, 1-59, 1-61, 1-62, 1-63, 1-66, 1-67, 1-68,
 17 1-70, 1-73, 1-77, 1-78, 1-82, 1-83, 1-84, 1-85, 1-86, 1-88, 1-91, 1-92,
 18 1-93, 1-94, 1-95, 1-100, 1-101, 1-104, 2-1, 2-2, 2-4, 2-5, 2-9, 2-11, 2-
 19 12, 2-13, 2-14, 2-16, 2-17, 2-22, 2-23, 2-24, 2-25, 2-27, 2-30, 3-5, 3-8,
 20 3-20, 3-23, and 3-24 of East Baton Rouge Parish; East Carroll Parish;
 21 Franklin Parish; Iberville Parish; Precincts 2, 5, 6, 7, 11, 12, 13, 14, 15,
 22 16, 17, 18, 19, 20, 21, 22, 23, 24, 50, 51, 52, 53, 54, 55, 56, 57, 58, 59,
 23 60, 61, 62, 63, 64, 66, and 68 of Lafayette Parish; Madison Parish;
 24 Morehouse Parish; Precincts 9, 10, 11, 12, 13, 14, 15, 16, 17, 18, 19,
 25 20, 21, 22, 23, 24, 27, 28, 29, 30, 60, 62, 63, 65, 66, 67, 68, 69, 70, 74,
 26 and 79 of Ouachita Parish; Pointe Coupee Parish; Richland Parish;
 27 Precincts 1-1, 1-2, 1-3, 1-4, 1-4A, 1-5, 1-6, 1-7, 1-8, 1-8A, 1-9, 1-10,
 28 1-11, 1-12, 1-13, 1-14, 1-15, 1-15A, 1-16, 1-17, 1-18, 1-19, 1-20, 1-21,
 29 1-22, 1-23, 1-24, 1-25, 1-26, 1-28, 1-29, 2-1, 2-2, 2-3, 2-4, 2-5, 2-7, 2-
 30 8, 2-9, 3-2, 4-1, 4-2, 4-4, 4-6, 4-8, 4-9, 4-10, 4-11, 4-14, 5-1, 5-2, 5-3,
 31 5-4, 5-5, 5-6, 5-7, 5-8, 6-3, 6-4, and 6-11 of St. Landry Parish; Tensas
 32 Parish; West Baton Rouge Parish; West Carroll Parish; and West
 33 Feliciana Parish.

34 (6) District No. 6 is composed of Ascension Parish; Precincts
 35 1-1, 1-2, 2-1, 6-1 & 6-1A, 6-2, 7-1 & 7-1A, and 7-2 of Assumption
 36 Parish; Precincts 1-7, 1-8, 1-9, 1-12, 1-33, 1-34, 1-35, 1-39, 1-40, 1-41,
 37 1-42, 1-43, 1-44, 1-47, 1-48, 1-49, 1-52, 1-53, 1-55, 1-56, 1-60, 1-64,
 38 1-65, 1-69, 1-71, 1-72, 1-74, 1-75, 1-80, 1-81, 1-87, 1-89, 1-90, 1-97,
 39 1-98, 1-99, 1-102, 1-103, 1-105, 1-107, 2-3, 2-6, 2-7, 2-8, 2-10, 2-15,
 40 2-18, 2-21, 2-26, 2-28, 2-29, 3-1, 3-2, 3-3, 3-4, 3-6, 3-7, 3-9, 3-10, 3-
 41 11, 3-12, 3-13, 3-14, 3-15, 3-16, 3-17, 3-18, 3-19, 3-21, 3-22, 3-25, 3-
 42 26, 3-27, 3-28, 3-29, 3-30, 3-31, 3-32, 3-33, 3-34, 3-35, 3-36, 3-38, 3-
 43 40, 3-41, 3-42, 3-46, 3-48, 3-49, 3-50, 3-51, and 3-52 of East Baton
 44 Rouge Parish; East Feliciana Parish; Livingston Parish; St. Helena
 45 Parish; St. James Parish; Precincts 1, 2, 3, 4, 5, 6-A, 6-B, 6-C, 7, 8-A,
 46 8-B, 9-A, 9-B, 9-C, 9-D, 9-E, 9-F, 11-A, 11-B, 11-C, 12-A, 12-B, 12-
 47 C, 13-A, 13-B, 14-A, 14-B, 14-C, 14-D, 14-E, and 15 of St. John the
 48 Baptist Parish; Tangipahoa Parish; and Washington Parish.

49 (7) District No. 7 is composed of Precincts 1-10, 1-11, 4-5, 5-
 50 1A, 5-1B, 5-2A, 5-2B, 5-3, 5-4, 5-5, 5-6, 6-1, 6-2, 6-3A, 6-3B, 6-4, 6-
 51 5, 6-6, 6-7, 6-8, 6-9, 6-10, 6-11, 6-12, 6-13, 6-14, 6-15, and 6-16 of
 52 Acadia Parish; Allen Parish; Beauregard Parish; Calcasieu Parish;
 53 Cameron Parish; Precincts 24, 41, 42, 46, 48, 49, 51, 53, 55, 56, and 57
 54 of De Soto Parish; Evangeline Parish; Grant Parish; Jefferson Davis

1 Parish; La Salle Parish; Natchitoches Parish; Rapides Parish; Sabine
2 Parish; Vernon Parish; and Winn Parish."

Plan Statistics

Districts:	# of Members	Actual Population	Ideal Population	Absolute Deviation	Relative Deviation
District 1	1	638,329	638,425	-96	-0.015%
District 2	1	638,514	638,425	89	0.014%
District 3	1	638,468	638,425	43	0.007%
District 4	1	638,411	638,425	-14	-0.002%
District 5	1	638,429	638,425	4	0.001%
District 6	1	638,471	638,425	46	0.007%
District 7	1	638,354	638,425	-71	-0.011%
Grand Total:	7	4,468,976	4,468,975		

Ideal Population Per Member:	638,425		
Number of Districts for Plan Type:	7		
Range of District Populations:	638,329	to	638,514
Absolute Mean Deviation	26		
Absolute Range:	-96	to	89
Absolute Overall Range:	185		
Relative Mean Deviation:	0.00%		
Relative Range:	-0.02%	to	0.01%
Relative Overall Range:	0.03%		

<i>Ideal - Actual:</i>	-1
<i>Remainder:</i>	1
<i>Unassigned Population:</i>	0

District Summary

Total Population Ethnic Breakout

Name	Tot Pop	Tot White	Tot Black	Tot Asian	Tot Other	Tot Hispanic	Reg Total
District 1	638,329	533,993	72,886	13,773	17,677	34,524	371,603
	100.000%	83.655%	11.418%	2.158%	2.769%	5.408%	77.947%
District 2	638,514	201,441	406,746	17,938	12,389	22,784	338,163
	100.000%	31.548%	63.702%	2.809%	1.940%	3.568%	73.377%
District 3	638,468	488,330	125,663	8,024	16,451	9,790	365,856
	100.000%	76.485%	19.682%	1.257%	2.577%	1.533%	80.185%
District 4	638,411	409,997	214,445	5,220	8,749	10,247	355,291
	100.000%	64.221%	33.590%	0.818%	1.370%	1.605%	75.496%
District 5	638,429	271,891	356,029	5,172	5,337	7,488	356,782
	100.000%	42.588%	55.766%	0.810%	0.836%	1.173%	78.392%
District 6	638,471	486,109	137,341	7,345	7,676	11,141	373,274
	100.000%	76.136%	21.511%	1.150%	1.202%	1.745%	79.972%
District 7	638,354	464,400	155,207	4,932	13,815	11,764	363,266
	100.000%	72.750%	24.314%	0.773%	2.164%	1.843%	78.489%
Grand Total:	4,468,976	2,856,161	1,468,317	62,404	82,094	107,738	2,524,235
	100.000%	63.911%	32.856%	1.396%	1.837%	2.411%	77.688%

District Summary

VOT REG ALL

Name	Reg Total	Reg White	Reg Black	Reg Other	Reg Dem Total	Reg Rep Total	Reg Oth Total
District 1	371,603	321,828	31,358	18,417	172,799	127,022	71,782
	77.947%	86.605%	8.439%	4.956%	46.501%	34.182%	19.317%
District 2	338,163	119,437	199,670	19,056	229,654	45,801	62,708
	73.377%	35.319%	59.045%	5.635%	67.912%	13.544%	18.544%
District 3	365,856	292,667	64,765	8,424	227,992	76,660	61,204
	80.185%	79.995%	17.702%	2.303%	62.317%	20.954%	16.729%
District 4	355,291	245,095	101,743	8,453	197,506	94,490	63,295
	75.496%	68.984%	28.637%	2.379%	55.590%	26.595%	17.815%
District 5	356,782	170,295	180,630	5,857	255,903	49,333	51,546
	78.392%	47.731%	50.628%	1.642%	71.725%	13.827%	14.447%
District 6	373,274	293,453	69,947	9,874	207,380	100,640	65,254
	79.972%	78.616%	18.739%	2.645%	55.557%	26.961%	17.482%
District 7	363,266	278,187	77,137	7,942	235,152	68,261	59,853
	78.489%	76.579%	21.234%	2.186%	64.733%	18.791%	16.476%
Grand Total:	2,524,235	1,720,962	725,250	78,023	1,526,386	562,207	435,642
	77.688%	68.178%	28.731%	3.091%	60.469%	22.272%	17.258%

Assigned Districts Splits

ALL POP & REG

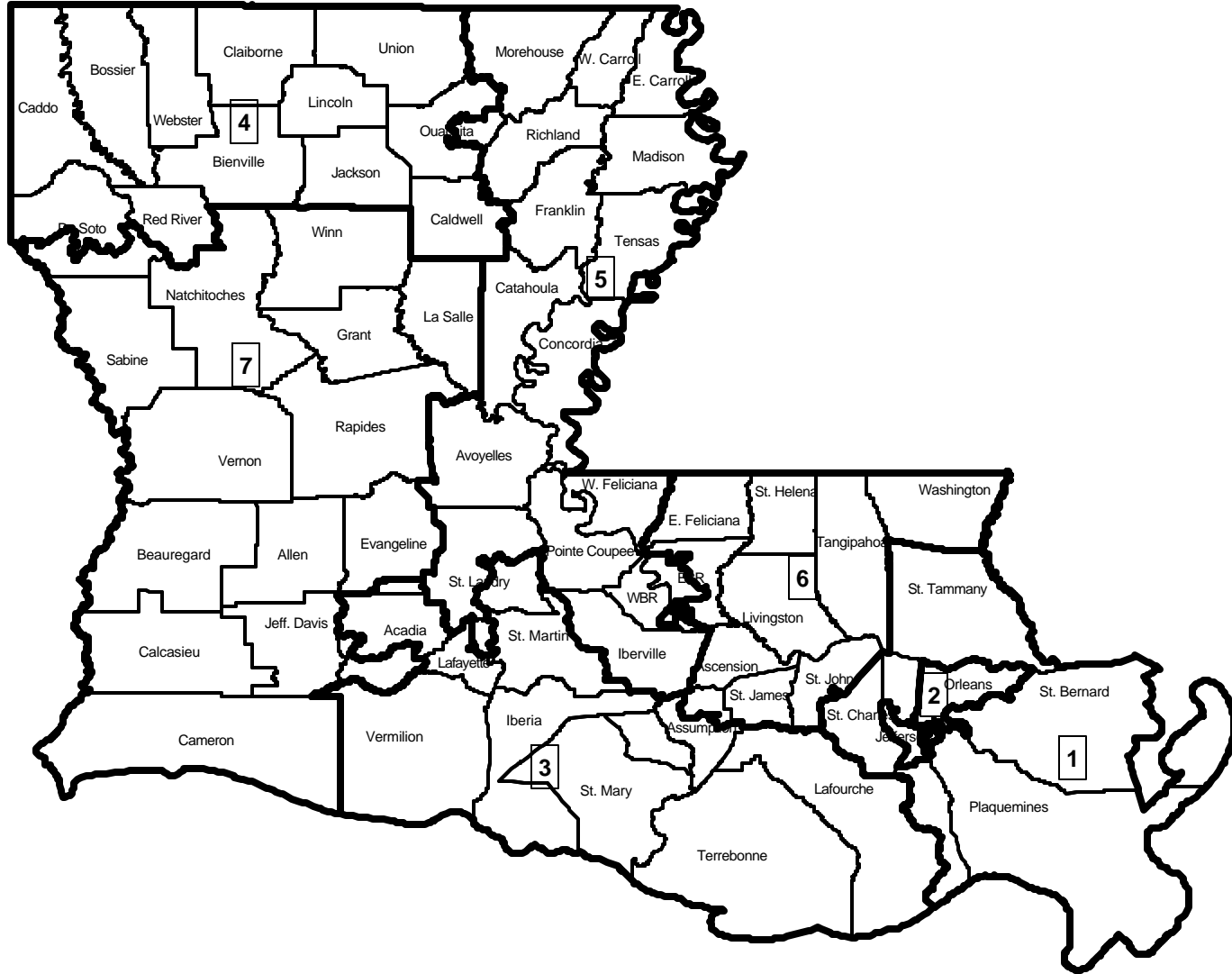
	Tot Pop	Tot White	Tot Black	Tot Asian	Tot Other	Reg Total	Reg White	Reg Black	Reg Other
District 1									
* Jefferson	301,626	252,517	28,301	9,579	11,229	170,522	150,516	9,640	10,366
Plaquemines	26,757	18,668	6,328	788	973	15,839	11,497	3,215	1,127
St. Bernard	67,229	59,356	5,286	1,185	1,402	40,997	37,736	2,263	998
St. Charles	48,072	34,803	12,255	345	669	27,677	20,874	6,061	742
* St. John the Baptist	3,377	2,191	1,096	11	79	1,868	1,116	728	24
St. Tammany	191,268	166,458	19,620	1,865	3,325	114,700	100,089	9,451	5,160
District 1	638,329	533,993	72,886	13,773	17,677	371,603	321,828	31,358	18,417
	100.000%	83.655%	11.418%	2.158%	2.769%	77.947%	86.605%	8.439%	4.956%
District 2									
* Jefferson	153,840	65,485	77,575	6,117	4,663	78,297	36,934	35,669	5,694
Orleans	484,674	135,956	329,171	11,821	7,726	259,866	82,503	164,001	13,362
District 2	638,514	201,441	406,746	17,938	12,389	338,163	119,437	199,670	19,056
	100.000%	31.548%	63.702%	2.809%	1.940%	73.377%	35.319%	59.045%	5.635%
District 3									
* Acadia	34,206	28,233	5,694	47	232	20,400	17,008	3,177	215
* Assumption	15,541	11,949	3,354	65	173	9,533	7,493	2,002	38
Iberia	73,266	47,682	22,926	1,586	1,072	43,094	30,039	12,341	714
* Lafayette	138,242	118,088	16,177	2,105	1,872	79,706	70,308	6,885	2,513
Lafourche	89,974	74,544	11,548	684	3,198	49,342	43,666	4,851	825
* St. Landry	26,846	20,314	6,293	55	184	15,640	12,124	3,380	136
St. Martin	48,583	32,040	15,707	479	357	30,052	20,474	9,248	330
St. Mary	53,500	33,591	17,197	931	1,781	31,475	20,681	10,083	711
Terrebonne	104,503	77,401	18,967	1,020	7,115	53,917	42,691	8,740	2,486
Vermilion	53,807	44,488	7,800	1,052	467	32,697	28,183	4,058	456
District 3	638,468	488,330	125,663	8,024	16,451	365,856	292,667	64,765	8,424
	100.000%	76.485%	19.682%	1.257%	2.577%	80.185%	79.995%	17.702%	2.303%
District 4									
Bienville	15,752	8,651	6,937	31	133	9,369	5,379	3,951	39
Bossier	98,310	73,403	20,947	1,602	2,358	51,136	40,470	8,714	1,952
Caddo	252,161	133,424	113,456	2,030	3,251	135,819	79,928	52,284	3,607
Caldwell	10,560	8,493	1,901	21	145	6,513	5,527	951	35
Claiborne	16,851	8,728	8,018	36	69	8,631	5,062	3,543	26
* De Soto	21,939	11,856	9,700	35	348	12,878	7,490	4,984	404
Jackson	15,397	10,934	4,312	43	108	9,804	6,933	2,781	90
Lincoln	42,509	24,409	17,079	581	440	21,940	13,429	7,828	683
* Ouachita	90,676	81,212	7,877	629	958	54,287	49,685	3,375	1,227
Red River	9,622	5,568	3,963	21	70	6,209	3,803	2,390	16
Union	22,803	15,914	6,414	69	406	14,601	10,706	3,750	145
Webster	41,831	27,405	13,841	122	463	24,104	16,683	7,192	229
District 4	638,411	409,997	214,445	5,220	8,749	355,291	245,095	101,743	8,453
	100.000%	64.221%	33.590%	0.818%	1.370%	75.496%	68.984%	28.637%	2.379%
District 5									
Avoyelles	41,481	28,402	12,362	93	624	23,201	17,249	5,787	165
Catahoula	10,920	7,838	2,982	16	84	7,633	5,640	1,964	29
Concordia	20,247	12,300	7,702	56	189	11,970	7,745	4,132	93
* East Baton Rouge	187,951	42,264	140,515	3,569	1,603	93,704	25,062	65,584	3,058
East Carroll	9,421	2,977	6,353	40	51	5,694	1,974	3,678	42
Franklin	21,263	14,281	6,762	53	167	13,072	9,297	3,737	38
Iberville	33,320	16,412	16,631	97	180	19,697	10,826	8,784	87
* Lafayette	52,261	21,670	29,836	247	508	30,705	13,592	16,348	765
Madison	13,728	5,197	8,313	24	194	7,700	3,290	4,361	49
Morehouse	31,021	17,297	13,521	70	133	18,881	11,218	7,490	173
* Ouachita	56,574	13,735	41,965	476	398	29,954	7,537	21,707	710
Pointe Coupee	22,763	13,865	8,670	68	160	15,606	9,799	5,750	57
Richland	20,981	12,791	8,010	60	120	12,822	8,356	4,412	54
* St. Landry	60,854	29,241	30,994	176	443	34,385	17,591	16,411	383

Assigned Districts Splits

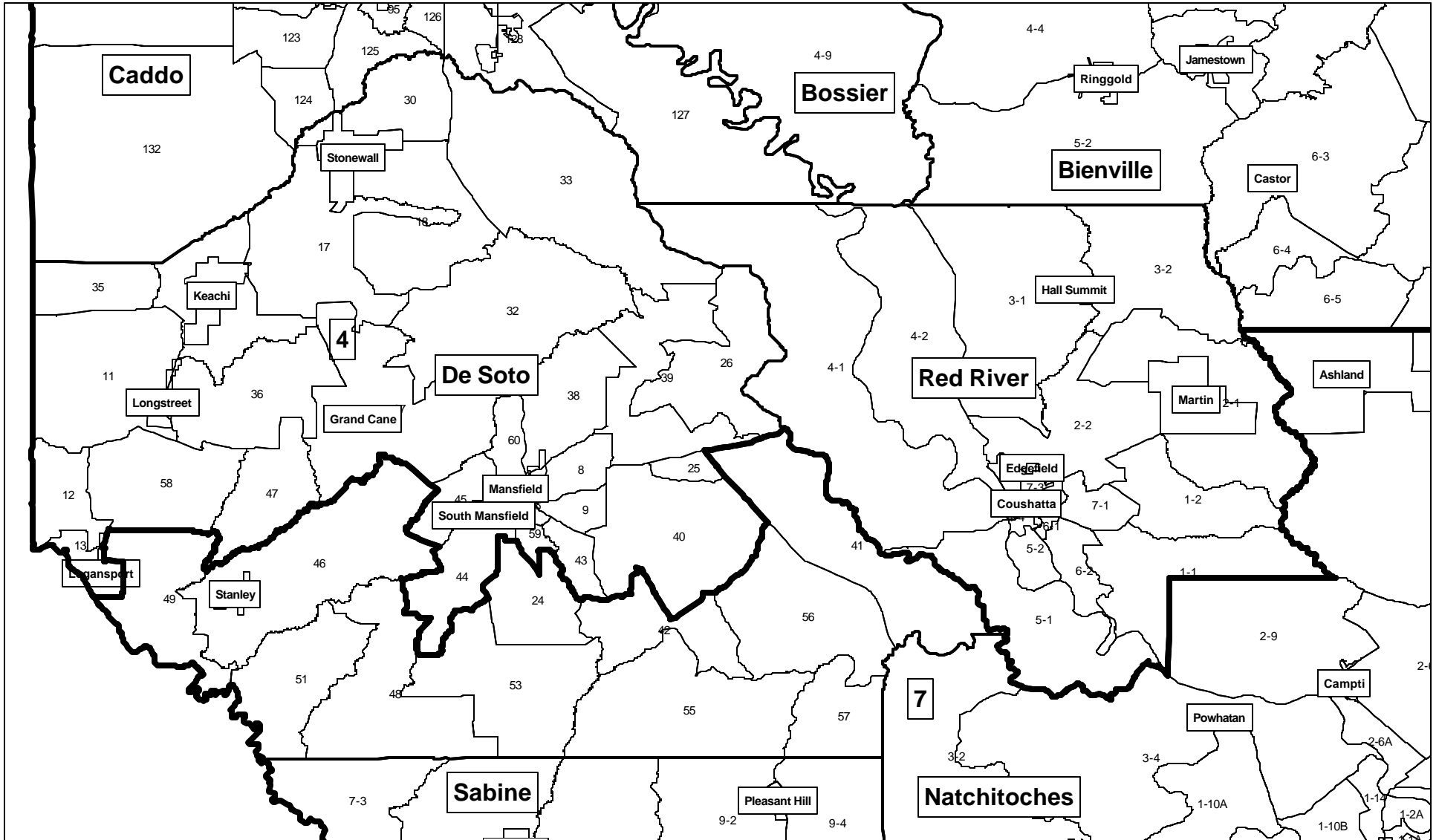
ALL POP & REG

	Tot Pop	Tot White	Tot Black	Tot Asian	Tot Other	Reg Total	Reg White	Reg Black	Reg Other
Tensas	6,618	2,874	3,699	13	32	4,563	2,172	2,379	12
West Baton Rouge	21,601	13,561	7,740	53	247	13,662	8,756	4,844	62
West Carroll	12,314	9,838	2,327	22	127	7,387	6,235	1,123	29
West Feliciana	15,111	7,348	7,647	39	77	6,146	3,956	2,139	51
District 5	638,429	271,891	356,029	5,172	5,337	356,782	170,295	180,630	5,857
	100.000%	42.588%	55.766%	0.810%	0.836%	78.392%	47.731%	50.628%	1.642%
District 6									
Ascension	76,627	59,304	15,684	330	1,309	43,146	33,888	8,233	1,025
* Assumption	7,847	3,761	4,049	10	27	5,213	2,605	2,600	8
* East Baton Rouge	224,901	189,622	26,487	5,782	3,010	133,560	117,354	11,594	4,612
East Feliciana	21,360	11,063	10,107	69	121	11,840	6,816	4,216	808
Livingston	91,814	86,625	3,952	226	1,011	55,062	51,497	2,352	1,213
St. Helena	10,525	4,897	5,550	10	68	8,186	3,856	4,269	61
St. James	21,216	10,606	10,512	15	83	13,819	7,165	6,584	70
* St. John the Baptist	39,667	20,442	18,320	284	621	23,320	12,727	9,991	602
Tangipahoa	100,588	70,175	28,737	519	1,157	54,002	39,459	13,261	1,282
Washington	43,926	29,614	13,943	100	269	25,126	18,086	6,847	193
District 6	638,471	486,109	137,341	7,345	7,676	373,274	293,453	69,947	9,874
	100.000%	76.136%	21.511%	1.150%	1.202%	79.972%	78.616%	18.739%	2.645%
District 7									
* Acadia	24,655	19,288	5,139	76	152	14,670	11,597	2,953	120
Allen	25,440	18,291	6,331	169	649	11,898	9,480	2,131	287
Beauregard	32,986	27,790	4,375	256	565	17,979	15,506	2,010	463
Calcasieu	183,577	135,107	44,782	1,411	2,277	112,065	84,083	24,880	3,102
Cameron	9,991	9,357	407	49	178	6,872	6,538	283	51
* De Soto	3,555	2,413	1,114	2	26	2,242	1,534	658	50
Evangeline	35,434	24,951	10,199	71	213	21,287	15,612	5,601	74
Grant	18,698	15,973	2,264	54	407	11,251	9,751	1,372	128
Jefferson Davis	31,435	25,337	5,718	84	296	19,029	15,556	3,225	248
La Salle	14,282	12,301	1,754	35	192	8,895	8,094	700	101
Natchitoches	39,080	22,608	15,205	198	1,069	22,128	13,360	8,164	604
Rapides	126,337	84,024	38,904	1,237	2,172	71,096	51,254	18,488	1,354
Sabine	23,459	17,048	4,020	66	2,325	13,641	11,107	2,102	432
Vernon	52,531	38,717	9,518	1,187	3,109	21,060	17,973	2,180	907
Winn	16,894	11,195	5,477	37	185	9,153	6,742	2,390	21
District 7	638,354	464,400	155,207	4,932	13,815	363,266	278,187	77,137	7,942
	100.000%	72.750%	24.314%	0.773%	2.164%	78.489%	76.579%	21.234%	2.186%

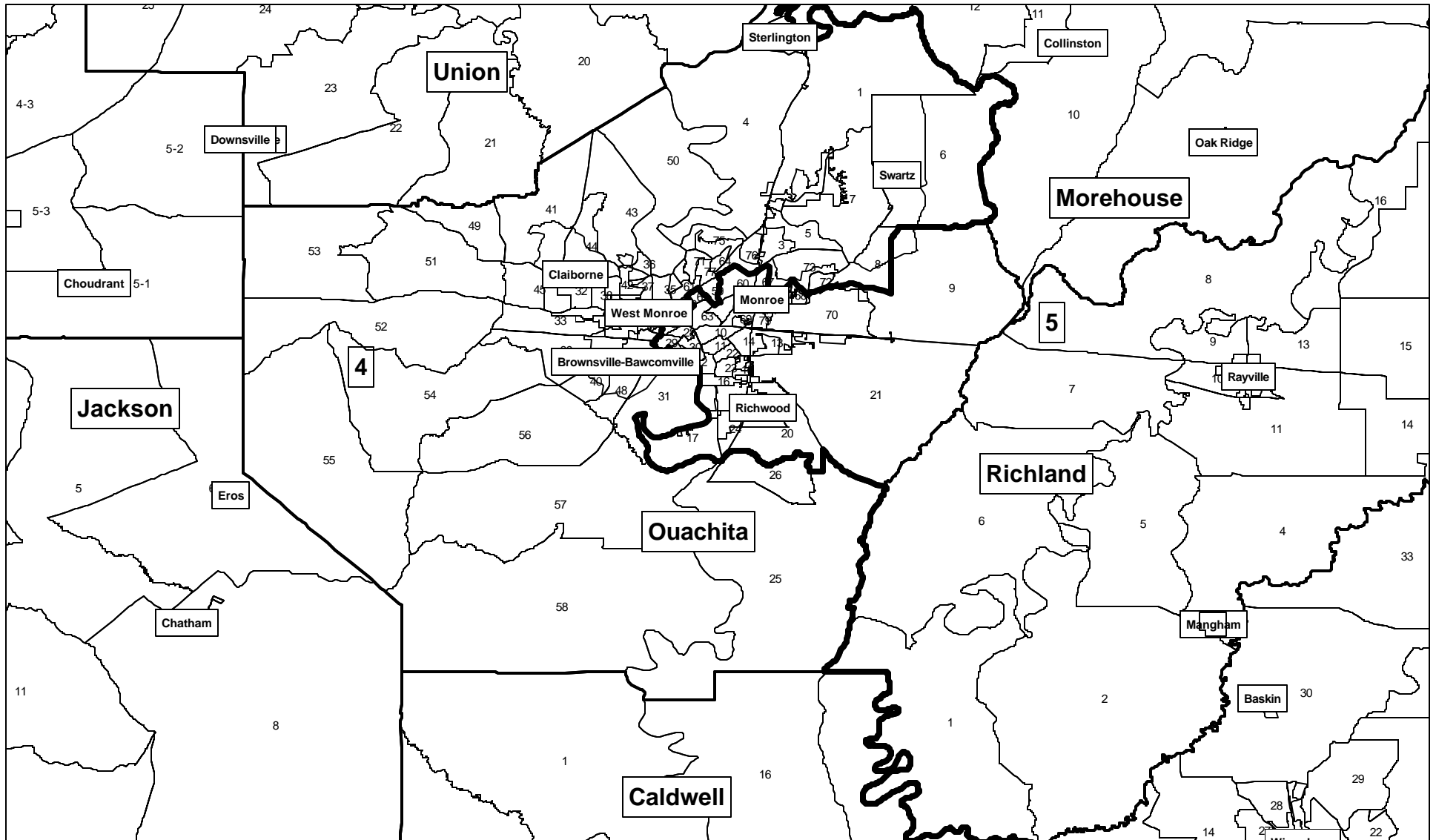
Morrell Congress (01B-45)



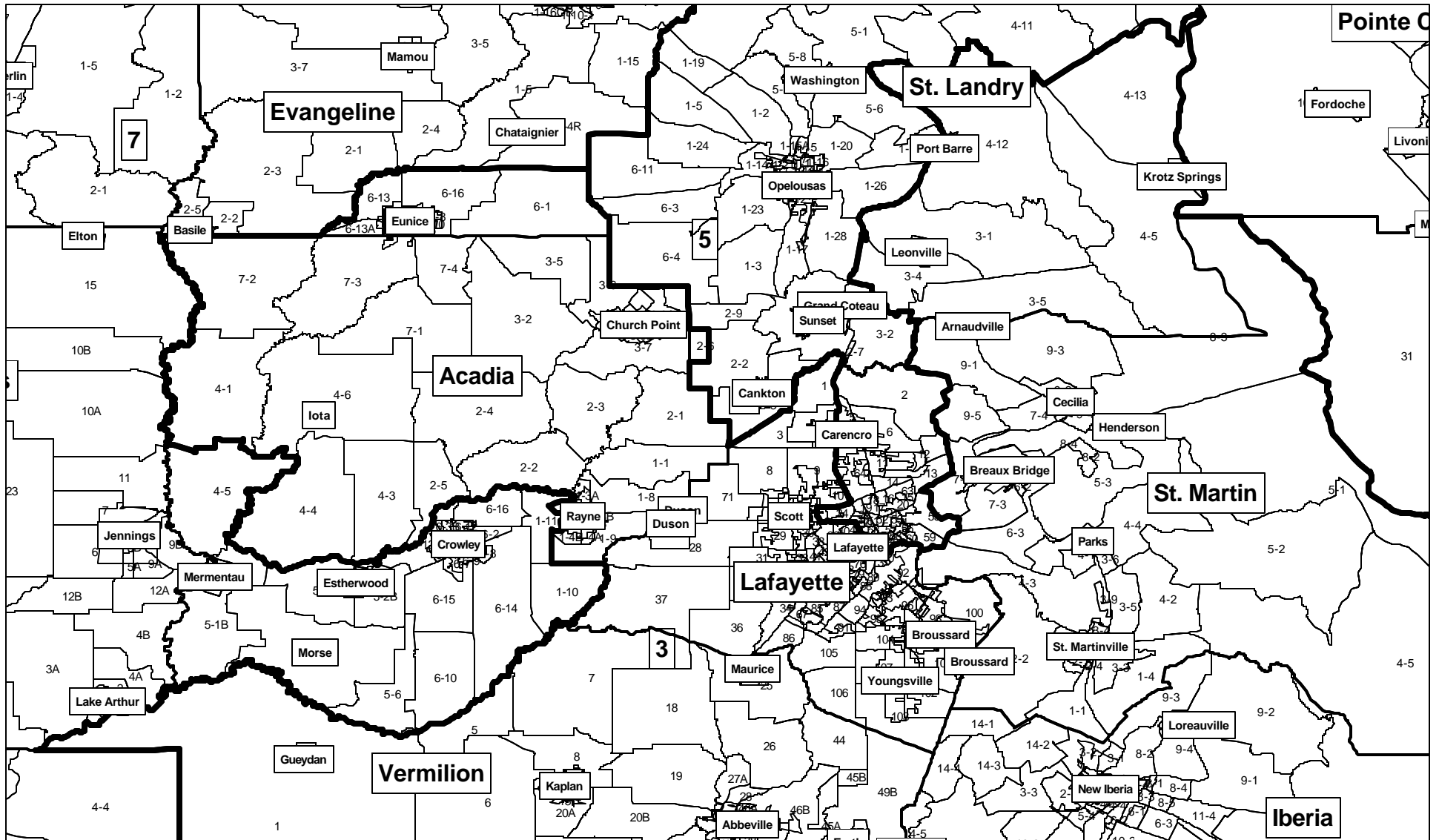
Morrell Congress (DeSoto & Red River)



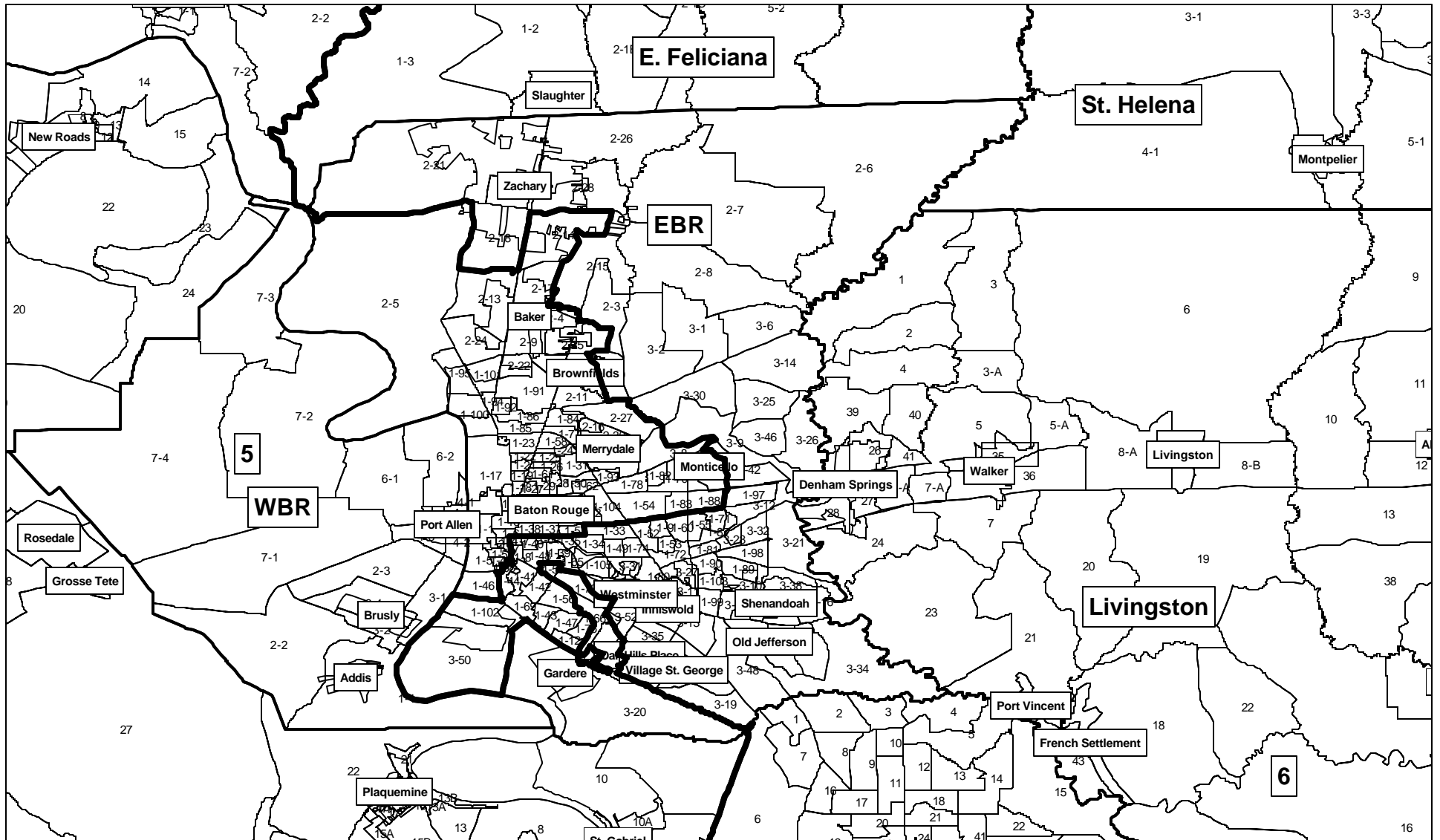
Morrell Congress (Ouachita)



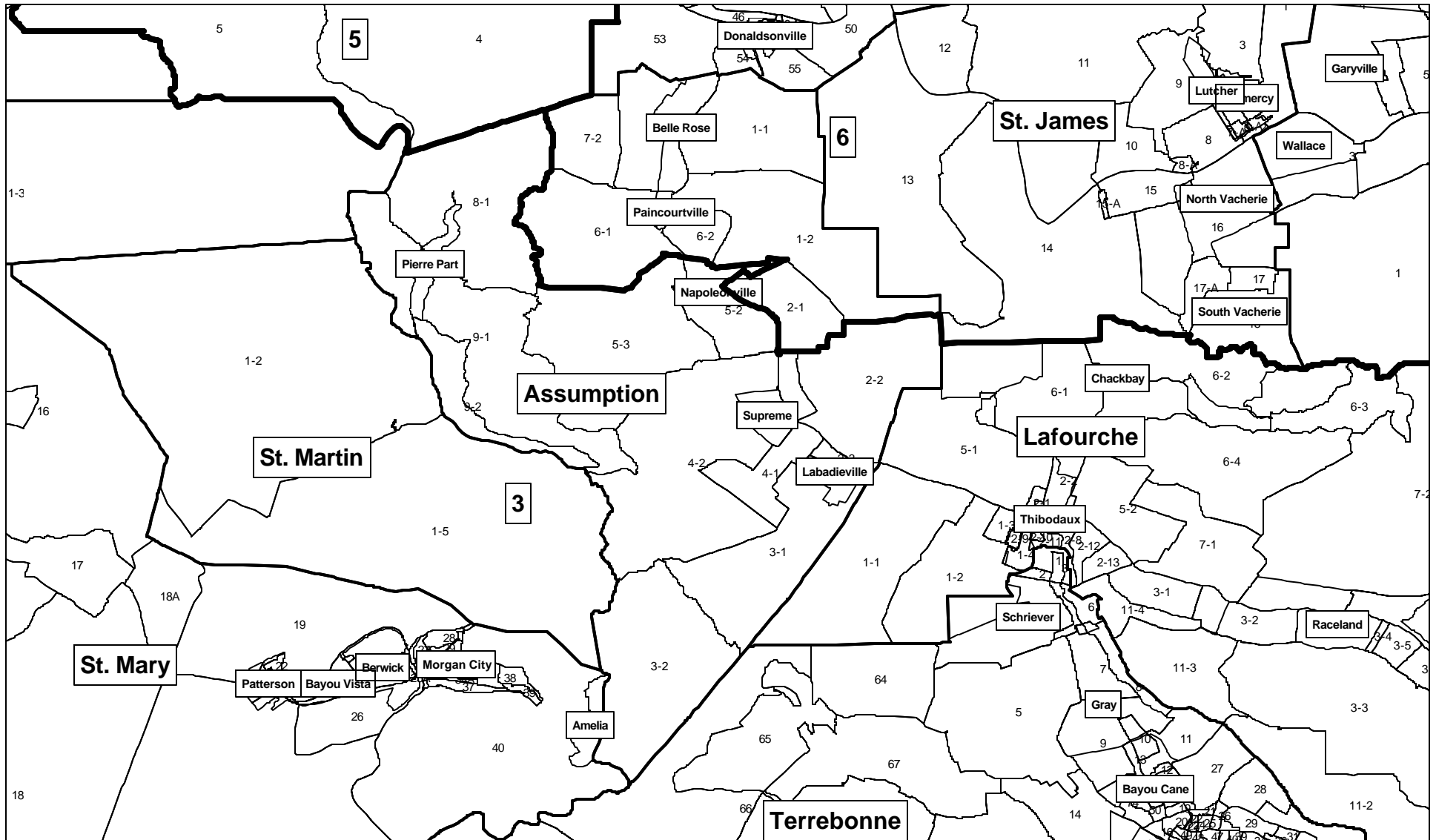
Morrell Congress (Acadiana Area)



Morrell Congress (East Baton Rouge)



Morrell Congress (Assumption)



Morrell Congress (Orleans Metro Area)

