
HOUSE COMMITTEE AMENDMENTS

Amendments proposed by House Committee on House and Governmental Affairs to Original House Bill No. 1 by Representative Tucker

1 AMENDMENT NO. 1

2 On page 1, after line 11, delete the remainder of the page and delete pages 2 through 13 in
 3 their entirety and at the top of page 14 delete lines 1 through 13 in their entirety and insert
 4 the following in lieu thereof:

5 "(1) District 1 is composed of Precincts 2-18A, 3-1, 3-2, 3-3, 3-4 and 4-1A
 6 of Bossier Parish and Precincts 105, 132, 133, 134, 136, 137, 138, 139, 140, 142,
 7 143, 144, 145, 146, 149, 150, 151, 154, 155, 156, 157, 158 and 159 of Caddo Parish.

8 (2) District 2 is composed of Precincts 2-5, 2-6, 2-8, 2-12C, 2-13, 2-23 and
 9 4-8D of Bossier Parish and Precincts 6, 7, 8, 15, 17, 27, 28, 29, 30, 31, 37, 39, 40,
 10 41, 44, 46, 54, 64, 67, 71, 98 and 99 of Caddo Parish.

11 (3) District 3 is composed of Precincts 3, 25, 36, 43, 53, 60, 61, 62, 63, 65,
 12 66, 69, 70, 80, 86, 87, 89, 90, 100 and 123 of Caddo Parish.

13 (4) District 4 is composed of Precincts 1, 2, 5, 42, 45, 47, 55, 57, 73, 74, 81,
 14 82, 83, 84, 85, 88, 106, 122, 130 and 135 of Caddo Parish.

15 (5) District 5 is composed of Precincts 4, 23, 32, 34, 35, 38, 50, 51, 52, 58,
 16 59, 78, 79, 91, 92, 93, 94, 95, 103, 125 and 126 of Caddo Parish.

17 (6) District 6 is composed of Precincts 1-1, 1-2, 1-3, 1-4, 1-4A, 1-5 and 4-8C
 18 of Bossier Parish and Precincts 9, 10, 11, 12, 13, 14, 16, 20, 21, 22, 24, 26, 48, 49,
 19 68, 75, 76 and 129 of Caddo Parish.

20 (7) District 7 is composed of Precincts 56, 72, 77, 97, 101, 102, 104, 107,
 21 108, 109, 110, 127 and 128 of Caddo Parish; Precincts 3, 10, 11, 12, 16, 19, 21, 22,
 22 23, 28, 29, 30, 35, 36, 46, 47, 48, 49, 50, 51, 53 and 58 of De Soto Parish; and
 23 Precincts 1-1, 1-2, 2-1, 2-3, 3-1, 3-2, 3-3, 4-1, 4-2, 7-1, 7-2 and 7-3 of Red River
 24 Parish.

25 (8) District 8 is composed of Precincts 2-1, 2-2, 2-4, 2-7, 2-9, 2-10, 2-11,
 26 2-11A, 2-12A, 2-12B, 2-14, 2-16A, 2-17A, 2-17B, 2-18B, 2-18C, 2-19, 2-20, 2-21A,
 27 2-21B, 2-21C, 2-21D, 2-22A and 2-22B of Bossier Parish.

28 (9) District 9 is composed of Precincts 1-3A, 2-3, 2-15, 2-16, 4-2, 4-3A,
 29 4-3B, 4-3C, 4-4A, 4-4B, 4-5A, 4-6, 4-7, 4-8A, 4-8B, 4-10, 4-11A, 4-11B and 4-11C
 30 of Bossier Parish.

31 (10) District 10 is composed of Precinct 4-9 of Bossier Parish and Webster
 32 Parish.

33 (11) District 11 is composed of Precincts 2-1, 2-2, 3-1, 3-2 and 3-3 of
 34 Bienville Parish; Claiborne Parish; and Precincts 1-1, 1-2, 1-3, 2-1, 2-2, 3-1, 3-3, 3-4,
 35 9-1, 9-2, 9-3, 10-1, 10-2, 10-3, 10-5, 11-1, 11-2, 11-3, 12-1 and 12-2 of Lincoln
 36 Parish.

37 (12) District 12 is composed of Precincts 3-2, 3-5, 4-1, 4-2, 4-3, 4-4, 4-5,
 38 5-1, 5-2, 5-3, 5-4, 6-1, 6-2, 6-3, 6-4, 6-5, 7-1, 7-2, 8-1, 8-2, 8-3 and 10-4 of Lincoln
 39 Parish and Union Parish.

40 (13) District 13 is composed of Precincts 1-1, 1-2, 1-3, 2-3, 3-4, 3-5, 4-1,
 41 4-2, 4-4, 5-1, 5-2, 5-3, 5-4, 6-1, 6-2, 6-3, 6-4, 7-1, 7-2, 7-3 and 7-4 of Bienville
 42 Parish; Jackson Parish; Precincts 2-1, 2-2, 2-3 and 2-5 of Natchitoches Parish; and
 43 Winn Parish.

44 (14) District 14 is composed of Precincts 23, 26, 27, 28, 35, 39, 40, 41, 42,
 45 43, 44, 45, 47, 48 and 49 of Morehouse Parish and Precincts 1, 2, 4, 5, 6, 7, 32, 36,
 46 38, 42, 43, 44, 44A, 50, 75 and 76 of Ouachita Parish.

47 (15) District 15 is composed of Precincts 31, 33, 35, 37, 39, 40, 41, 45, 46,
 48 47, 48, 49, 51, 52, 53, 54, 55, 56, 57 and 58 of Ouachita Parish.

49 (16) District 16 is composed of Precincts 1, 2, 3, 4, 5, 6, 7, 8, 9, 10, 12, 13,
 50 14, 15, 16, 17, 18, 20, 21, 22, 24, 25, 31, 33, 34, 36, 37 and 38 of Morehouse Parish

1 and Precincts 3, 8, 9, 9A, 60, 65, 66, 67, 68, 69, 70, 72, 73, 74 and 79 of Ouachita
 2 Parish.

3 (17) District 17 is composed of Precincts 10, 11, 12, 13, 14, 15, 16, 17, 18,
 4 19, 20, 21, 22, 23, 24, 26, 27, 28, 29, 30, 34, 59, 61, 62, 63, 64, 71, 77 and 78 of
 5 Ouachita Parish.

6 (18) District 18 is composed of Precincts 28, 30, 31 and 32 of Iberville
 7 Parish; Pointe Coupee Parish; Precincts 1-1, 2-2, 7-1, 7-2, 7-3 and 7-4 of West Baton
 8 Rouge Parish; and Precinct 4-1 of West Feliciana Parish.

9 (19) District 19 is composed of Precincts 1, 2, 4, 4A, 5A, 5B, 15, 17 and 18
 10 of East Carroll Parish; Precincts 1, 2, 3, 4, 5, 6, 7, 8, 9, 10 and 14 of Madison Parish;
 11 Precincts 29, 30, 50, 51, 52, 53, 54 and 55 of Morehouse Parish; Precinct 25 of
 12 Ouachita Parish; Richland Parish; and West Carroll Parish.

13 (20) District 20 is composed of Caldwell Parish; Precincts 1-1, 1-2, 1-3, 1-4,
 14 2-1, 2-2, 2-5, 3-1, 3-2, 3-3, 3-4, 4-1, 4-2, 4-4, 5-1, 5-2, 6-1, 6-2, 6-3, 6-5, 7-3, 9-1,
 15 9-2, 9-3 and 9-4 of Catahoula Parish; Franklin Parish; Precincts 1-1, 1-2, 1-3, 2-1,
 16 3-1, 3-2, 4-3 and 4-4 of La Salle Parish; and Precinct 2 of Tensas Parish.

17 (21) District 21 is composed of Precincts 7-1, 7-5, 8-1 and 8-2 of Catahoula
 18 Parish; Concordia Parish; Precincts 3, 5, 6, 7, 8, 9, 10, 11, 12, 13, 13A, 14, 14A, 16
 19 and 19 of East Carroll Parish; Precincts 11, 12, 13, 15, 16, 17, 18, 19, 20, 21, 22, 23,
 20 24, 25, 26, 27, 28 and 29 of Madison Parish; and Precincts 1, 2A, 4, 4A, 5, 5A, 6, 7,
 21 9, 10, 11, 12, 15, 16 and 17 of Tensas Parish.

22 (22) District 22 is composed of Grant Parish; Precincts 4-1, 4-2, 5-1, 6-1,
 23 6-2, 7-1, 7-2, 8-2, 8-3, 8-5, 8-6, 8-7, 9-1, 9-2, 9-3, 9-4, 9-5 and 10-1 of La Salle
 24 Parish; and Precincts N6, N19, N20, N21, N23 and N24 of Rapides Parish.

25 (23) District 23 is composed of Precincts 1, 4, 5, 6, 7, 8, 9, 15, 20, 26, 27, 31,
 26 32, 33, 34, 37, 38, 39, 41, 42, 44, 52, 55, 56, 57, 59, 60, 61 and 63 of De Soto Parish;
 27 Precincts 1-1, 1-1A, 1-3, 1-3A, 1-4, 1-4A, 1-4B, 1-5, 1-5A, 1-6, 1-8, 1-9, 1-9A, 1-10,
 28 1-10A, 1-10B, 1-13, 1-14, 2-4, 2-6, 2-7, 2-7A, 2-8, 2-9, 3-2, 3-4, 3-7, 4-1 and 4-2 of
 29 Natchitoches Parish; and Precincts 4-3, 4-5, 5-1, 5-2, 6-1 and 6-2 of Red River
 30 Parish.

31 (24) District 24 is composed of Precincts 7, 17, 18, 18A, 25, 25A, 25B, 26,
 32 27, 27B, 28, 28A and 30 of Beauregard Parish; Sabine Parish; and Precincts 2-1, 2-2,
 33 2-2A, 2-3, 2-3A, 3-1, 3-2, 3-3, 3-5 and 7-2 of Vernon Parish.

34 (25) District 25 is composed of Precincts 1-2, 1-7, 1-11, 1-12, 3-1, 3-3, 3-5,
 35 3-6, 3-8, 3-9, 3-10, 4-3, 4-4, 4-5, 4-6, 4-7, 4-8 and 4-9 of Natchitoches Parish and
 36 Precincts C13, C22, C23, C24, C30, C31, C32, C33, C34, C35, C36, C37, C38, C41,
 37 C42, S1, S2, S4, S5, S6, S8, S9 and S11 of Rapides Parish.

38 (26) District 26 is composed of Precincts C1, C2, C3, C4, C5, C6, C7, C8,
 39 C9, C10, C11, C14, C15, C17, C18, C19, C20, C21, C25, C26, C27, C28, C39, C40,
 40 N1, N2, N3, N4, N5, N9 and N11 of Rapides Parish.

41 (27) District 27 is composed of Precincts N7, N8, N10, N12, N13, N14, N15,
 42 N16, N17, N18, N22, N25, N26, N27, N28, N29, S7, S10, S13, S14, S15, S16, S17,
 43 S18, S19, S20, S21, S22, S23, S24, S25, S26, S27, S28 and S29 of Rapides Parish.

44 (28) District 28 is composed of Avoyelles Parish.

45 (29) District 29 is composed of Precincts 1-17, 1-23, 1-24, 1-25, 1-58, 1-77,
 46 1-84, 1-85, 2-16, 2-23, 2-27 and 2-30 of East Baton Rouge Parish and Precincts
 47 2-1A, 2-1B, 2-3, 3-1A, 3-1B, 3-2, 4-1, 4-2, 4-3A, 4-3B, 4-4, 4-5, 5-1, 6-1 and 6-2 of
 48 West Baton Rouge Parish.

49 (30) District 30 is composed of Precincts 1-1, 1-1B, 1-2, 1-2A, 1-3, 1-3B,
 50 1-3C, 1-3D, 1-4, 1-4A, 1-4B, 1-4C, 1-4D, 1-5, 1-5A, 1-6, 1-6A, 1-6B, 1-7, 1-7A,
 51 1-7B, 1-8, 1-8A, 1-8C, 1-8E, 1-8F, 1-9, 2-1A, 2-4, 2-4E, 3-4, 4-1, 4-2, 4-3, 4-3A,
 52 4-3C, 4-3E, 4-3F, 4-3G, 4-3J, 4-3K, 4-3L, 4-3M, 4-3N, 5-1, 5-1A, 5-2, 5-2A, 6-1,
 53 6-2, 6-3, 6-4, 7-1, 7-2A, 7-3, 7-4, 7-4A, 7-5, 7-5A, 7-5C, 8-1, 8-2 and 8-3 of Vernon
 54 Parish.

55 (31) District 31 is composed of Precincts 28A, 28B, 34, 35, 36, 37, 67, 80,
 56 81, 82, 83, 84, 85, 86, 105, 106 and 109 of Lafayette Parish and Precincts 24 and 25
 57 of Vermilion Parish.

1 (32) District 32 is composed of Allen Parish; Precincts 1, 2, 3, 4, 5, 6, 9, 15,
 2 15A, 16, 16A, 16B, 16C, 17A, 19, 19A, 19C, 20, 21, 22, 22A, 27A and 27D of
 3 Beauregard Parish; and Precincts 600, 601, 602, 603 and 660 of Calcasieu Parish.

4 (33) District 33 is composed of Precincts 400, 401, 402, 403, 404, 405, 406,
 5 407, 408, 460E, 460W, 461, 465, 466E, 466W, 467, 468, 469, 560, 561, 562, 661,
 6 663, 700, 701, 702, 703 and 762 of Calcasieu Parish.

7 (34) District 34 is composed of Precincts 300, 301, 302, 303, 304, 305, 307,
 8 308, 309E, 309W, 310, 311, 312, 313E, 313W, 314, 315E, 315W, 319, 320, 321,
 9 322, 323, 324, 328, 329, 330, 360, 361, 364 and 371N of Calcasieu Parish.

10 (35) District 35 is composed of Precincts 10, 11, 12, 12A, 12B, 13, 13A, 14
 11 and 14A of Beauregard Parish and Precincts 160E, 160W, 161, 162E, 162W, 163,
 12 164, 165, 166, 167, 306, 317, 318, 440, 441, 462, 463, 464, 662 and 664 of Calcasieu
 13 Parish.

14 (36) District 36 is composed of Precincts 316E, 316W, 325, 326, 327, 331,
 15 332N, 332S, 333, 334, 335, 336, 337, 338, 339, 362, 363, 365, 366, 367N, 367S,
 16 368, 369 and 371S of Calcasieu Parish.

17 (37) District 37 is composed of Precincts 260, 261, 262, 800, 801, 860N,
 18 860S, 861E and 861W of Calcasieu Parish and Jefferson Davis Parish.

19 (38) District 38 is composed of Precincts 1010, 1011, 1020, 1030, 1031,
 20 1040, 1041, 1050, 1060, 1080, 1081, 1090, 1091, 1100, 1101, 1110, 1120, 1130,
 21 1131, 1140, 1141, 1150, 1160, 1161, 1162, 1170, 1171, 3010, 3020, 3030, 3031,
 22 3032, 3040, 3050, 3051, 3052, 3060, 3070, 3071, 4001, 4010, 4011, 4012, 4013,
 23 4020, 4021, 4030, 4040, 5004, 5010, 5020, 5030, 5040, 5041 and 5050 of Evangeline
 24 Parish and Precincts 1-6, 1-26, 1-26A, 4-2, 4-3, 4-4, 4-5, 4-6, 4-7, 4-8, 4-9, 4-11,
 25 4-12, 4-12A, 4-13, 5-2 and 5-4 of St. Landry Parish.

26 (39) District 39 is composed of Precincts 1, 2, 3, 4, 5, 6, 7, 8, 9, 12, 25, 26
 27 and 29 of Lafayette Parish and Precincts 1-17, 1-28, 1-28A, 2-3, 2-7, 2-8, 3-2 and 3-4
 28 of St. Landry Parish.

29 (40) District 40 is composed of Precincts 1-1, 1-2, 1-2A, 1-3, 1-3A, 1-4,
 30 1-4A, 1-5, 1-7, 1-8, 1-9, 1-10, 1-11, 1-12, 1-13, 1-14, 1-15, 1-15A, 1-16, 1-18, 1-19,
 31 1-20, 1-21, 1-22, 1-23, 1-24, 1-25, 1-29, 2-1, 2-2, 2-4, 2-5, 2-6, 2-9, 4-10, 5-1, 5-3,
 32 5-5, 5-6, 5-8, 6-3, 6-11 and 6-11A of St. Landry Parish.

33 (41) District 41 is composed of Precincts 2-1, 2-2, 2-3, 2-4, 2-5, 3-1, 3-2,
 34 3-3A, 3-3B, 3-4, 3-5, 3-6, 3-7, 4-1, 4-2, 4-3, 4-6, 6-16, 7-2, 7-3 and 7-4 of Acadia
 35 Parish; Precincts 2010, 2020, 2030 and 2040 of Evangeline Parish; and Precincts 6-1,
 36 6-2, 6-4, 6-5, 6-6, 6-7, 6-8, 6-9, 6-10, 6-13, 6-14, 6-15, 6-16 and 6-16A of St. Landry
 37 Parish.

38 (42) District 42 is composed of Precincts 1-1, 1-2A, 1-2B, 1-3A, 1-3B, 1-4A,
 39 1-4B, 1-5A, 1-5B, 1-6, 1-7, 1-8, 1-9, 4-4, 4-5, 5-1A, 5-1B, 5-2A, 5-2B, 5-3, 5-4, 5-5,
 40 6-1, 6-2, 6-3A, 6-3B, 6-4, 6-5, 6-6, 6-7, 6-8, 6-9, 6-10, 6-11, 6-12, 6-13, 6-14 and
 41 6-15 of Acadia Parish and Precincts 27 and 71 of Lafayette Parish.

42 (43) District 43 is composed of Precincts 87, 88, 89, 91, 92, 93, 94, 95, 96,
 43 97A, 97B, 98, 104, 107, 108 and 111 of Lafayette Parish.

44 (44) District 44 is composed of Precincts 10, 11, 13, 14, 15, 16, 17, 18, 19,
 45 20, 21, 22, 23, 24, 50, 51, 52, 53, 57, 58, 59, 60, 61, 62, 63, 64, 65, 66, 68 and 72 of
 46 Lafayette Parish.

47 (45) District 45 is composed of Precincts 30A, 31, 32, 33, 38, 39, 40, 41, 42,
 48 43, 44, 45, 46, 47, 48, 49, 69, 70, 73, 74, 75, 76, 77, 78, 79 and 90 of Lafayette
 49 Parish.

50 (46) District 46 is composed of Precincts 9-1, 9-2, 9-3 and 11-4 of Iberia
 51 Parish; Precincts 3-1, 3-3, 3-5 and 3-6 of St. Landry Parish; and Precincts 1-4, 3-5,
 52 4-1, 4-1A, 4-2, 4-4, 4-5, 5-1, 5-2, 5-3, 5-4, 6-1, 6-2, 6-3A, 6-3B, 6-4, 7-1A, 7-2A,
 53 7-4, 7-4A, 8-1, 8-3, 8-4, 8-4A, 9-1, 9-2, 9-3, 9-4 and 9-5 of St. Martin Parish.

54 (47) District 47 is composed of Precincts 370, 760 and 761 of Calcasieu
 55 Parish; Cameron Parish; and Precincts 1, 2, 3, 5A, 5B, 6, 7A, 7B, 8, 9, 10A, 11, 12,
 56 14, 15, 16, 18, 19A, 19B, 20A-1, 20A-2, 20B-1, 21, 27A-2, 28, 29, 32B, 34, 35,
 57 36A-1, 37, 38, 39, 40, 41 and 46A of Vermilion Parish.

58 (48) District 48 is composed of Precincts 2-3, 3-1, 3-2, 3-3, 5-4, 6-1, 6-4,
 59 7-1, 7-2, 7-3, 7-4, 7-5, 8-1, 8-2, 8-4, 9-4, 9-5, 10-2, 14-1 and 14-3 of Iberia Parish;

1 Precincts 101, 102, 103 and 110 of Lafayette Parish; and Precincts 2-2 and 4-6 of St.
 2 Martin Parish.

3 (49) District 49 is composed of Precincts 5-5, 6-3, 8-5, 10-3, 10-4, 10-5,
 4 10-6, 10-7, 11-1, 11-2, 11-3, 11-5, 12-1, 12-2, 12-3, 12-4, 13-1, 13-2, 13-3, 13-4 and
 5 14-4 of Iberia Parish and Precincts 23, 26, 42A, 42B, 44, 45A, 46B-1, 46B-2, 46B-3,
 6 49B-1, 49B-3, 50A, 50B, 51, 53, 54, 55, 56, 57A and 57B of Vermilion Parish.

7 (50) District 50 is composed of Precincts 1-2 and 1-5 of St. Martin Parish
 8 and Precincts 1, 2, 3, 4, 5, 6, 7, 8, 9, 10, 11, 12, 13, 14, 15, 16, 17, 18, 19, 20, 21, 22,
 9 23, 24, 25, 26, 27, 28, 29, 30, 31, 32, 33, 34, 35, 36, 39, 44 and 46 of St. Mary
 10 Parish.

11 (51) District 51 is composed of Precincts 2-2, 2-3, 3-1, 3-2 and 4-1 of
 12 Assumption Parish; Precinct 1-1 of Lafourche Parish; Precincts 37, 38, 40, 41, 42,
 13 43, 45 and 47 of St. Mary Parish; and Precincts 1, 4, 5, 7, 8, 52, 53, 54, 64, 65, 66,
 14 67, 70, 72, 73, 76 and 81 of Terrebonne Parish.

15 (52) District 52 is composed of Precinct 11-2 of Lafourche Parish and
 16 Precincts 9, 10, 11, 13, 14, 15, 27, 35, 36, 38, 40, 41, 42, 43, 44, 45, 46, 47, 48, 51,
 17 68, 69, 71, 74, 78, 80, 82, 83, 84, 85 and 90 of Terrebonne Parish.

18 (53) District 53 is composed of Precinct 11-1 of Lafourche Parish and
 19 Precincts 12, 17, 18, 19, 20, 21, 23, 24, 25, 28, 29, 31, 32, 33, 34, 49, 55, 56, 57, 58,
 20 59, 60, 61, 62, 63, 86, 87, 88 and 89 of Terrebonne Parish.

21 (54) District 54 is composed of Precincts 3-4, 3-5, 3-6, 4-1, 4-2, 4-3, 4-4,
 22 4-5, 4-6, 7-2, 7-3, 7-4, 8-1, 9-1, 9-2, 10-1, 10-2, 10-3, 10-4, 10-5, 10-6, 10-7, 10-8,
 23 10-9, 10-10, 10-11, 10-12, 10-13, 10-14, 10-15 and 10-16 of Lafourche Parish.

24 (55) District 55 is composed of Precincts 1-2, 1-3, 1-4, 2-1, 2-1A, 2-2, 2-3,
 25 2-3A, 2-4, 2-4A, 2-5, 2-6, 2-7, 2-8, 2-9, 2-10, 2-11, 2-12, 2-13, 2-14, 3-1, 3-2, 3-3,
 26 5-1, 5-1A, 5-1B, 5-2, 6-1, 6-2, 6-3, 6-4, 7-1, 11-3 and 11-4 of Lafourche Parish.

27 (56) District 56 is composed of Precincts 1-6, 2-1, 2-2, 2-3, 2-4, 2-5, 3-1,
 28 3-2, 3-3, 3-4, 3-5, 3-6, 4-1, 4-2, 4-3, 5-1, 5-2, 5-3, 5-4, 6-1, 6-2, 6-3, 6-4, 6-5, 6-6,
 29 6-7, 6-8, 7-1, 7-2 and 7-3 of St. Charles Parish and Precincts 5-4, 5-6 and 5-7 of St.
 30 John the Baptist Parish.

31 (57) District 57 is composed of Precincts 1-1, 1-2, 1-3, 1-5, 4-4 and 7-4 of
 32 St. Charles Parish and Precincts 1-1, 1-2, 1-3, 1-4, 1-5, 3-2, 3-3, 3-4, 4-1, 4-2, 4-3,
 33 4-4, 4-8, 4-9, 5-1, 5-2, 5-3, 5-5, 6-1, 6-3, 6-4, 7-2, 7-3, 7-4, 7-5 and 7-7 of St. John
 34 the Baptist Parish.

35 (58) District 58 is composed of Precincts 36, 37, 39, 42, 44, 45, 47, 48, 49,
 36 50, 51, 52, 53, 54, 55, 56, 57 and 60 of Ascension Parish; Precincts 1, 2, 3, 11 and
 37 12 of Iberville Parish; and Precincts 2, 5, 7, 7-A, 8, 11, 12, 13, 14, 15, 15B, 16, 17,
 38 17-A and 18 of St. James Parish.

39 (59) District 59 is composed of Precincts 1, 2, 3, 6, 7, 8, 9, 10, 11, 16, 17, 19,
 40 20 and 61 of Ascension Parish.

41 (60) District 60 is composed of Precincts 1-1, 1-2, 2-1, 4-2, 5-1, 5-2, 5-3,
 42 5-4, 6-1, 6-2, 7-1, 7-2, 8-1 and 9-1 of Assumption Parish and Precincts 4, 5, 6, 6A,
 43 7, 8, 10, 13, 13A, 13B, 13C, 14, 14A, 14B, 15, 15A, 15B, 16, 17, 17A, 18, 19, 19A,
 44 20, 21, 22, 23, 24, 25, 25A, 25B, 26, 26A, 27 and 29 of Iberville Parish.

45 (61) District 61 is composed of Precincts 1-2, 1-7, 1-14, 1-26, 1-27, 1-28,
 46 1-29, 1-30, 1-31, 1-32, 1-33, 1-36, 1-37, 1-40, 1-50, 1-57, 1-61, 1-62, 1-63, 1-64 and
 47 1-104 of East Baton Rouge Parish.

48 (62) District 62 is composed of Precincts 2-21, 2-26, 2-28, 2-29 and 2-32 of
 49 East Baton Rouge Parish; Precincts 1-1, 1-2A, 1-2B, 1-3, 2-1A, 2-1B, 2-1C, 3-1A,
 50 3-1B, 3-1C, 3-2A, 3-2B, 4-1A, 4-1B, 4-2, 5-1, 5-2, 5-3 and 6-1 of East Feliciana
 51 Parish; and Precincts 1-1, 2-1, 2-2, 3-2, 3-3, 4-2, 4-3, 5-1, 5-2, 5-3, 6-1, 6-2, 6-3, 7-1,
 52 7-2 and 7-4 of West Feliciana Parish.

53 (63) District 63 is composed of Precincts 1-86, 1-91, 1-92, 1-94, 1-95, 1-100,
 54 1-101, 2-2, 2-4, 2-5, 2-9, 2-11, 2-12, 2-13, 2-17, 2-18, 2-19, 2-20, 2-22, 2-24, 2-25
 55 and 2-31 of East Baton Rouge Parish.

56 (64) District 64 is composed of Precincts 2-3, 2-6, 2-7, 2-8, 2-10, 2-14, 2-15,
 57 3-2 and 3-37 of East Baton Rouge Parish and Precincts 1, 1A, 1B, 1C, 1D, 2, 2A, 3,
 58 3A, 4 and 4A of Livingston Parish.

1 (65) District 65 is composed of Precincts 1-89, 1-97, 1-98, 3-1, 3-6, 3-9,
 2 3-12, 3-14, 3-21, 3-25, 3-26, 3-28, 3-30, 3-32, 3-46 and 3-54 of East Baton Rouge
 3 Parish.

4 (66) District 66 is composed of Precincts 1-54, 1-55, 1-70, 1-71, 1-78, 1-81,
 5 1-82, 1-83, 1-87, 1-88, 1-93, 2-1, 3-8, 3-24 and 3-42 of East Baton Rouge Parish.

6 (67) District 67 is composed of Precincts 1-1, 1-3, 1-4, 1-5, 1-6, 1-10, 1-13,
 7 1-15, 1-16, 1-18, 1-19, 1-21, 1-22, 1-38, 1-45, 1-46, 1-51, 1-67, 1-68, 1-102 and 3-50
 8 of East Baton Rouge Parish.

9 (68) District 68 is composed of Precincts 1-8, 1-35, 1-39, 1-41, 1-42, 1-44,
 10 1-48, 1-59, 1-65, 1-73, 1-105, 3-13, 3-17, 3-18, 3-29, 3-35, 3-51 and 3-52 of East
 11 Baton Rouge Parish.

12 (69) District 69 is composed of Precincts 1-9, 1-34, 1-49, 1-52, 1-53, 1-60,
 13 1-72, 1-74, 1-80, 1-99, 3-3, 3-7, 3-11, 3-15, 3-27, 3-31, 3-39 and 3-41 of East Baton
 14 Rouge Parish.

15 (70) District 70 is composed of Precincts 1-12, 1-43, 1-47, 1-56, 1-66, 1-69,
 16 1-75, 1-107, 3-4, 3-5, 3-23, 3-36, 3-40, 3-44, 3-49 and 3-55 of East Baton Rouge
 17 Parish.

18 (71) District 71 is composed of Precincts 7A, 23, 24, 24A, 24B, 24C, 24D,
 19 25, 26, 26A, 26B, 26C, 27, 28A, 28B, 35, 35A, 36, 39, 39A, 40, 40A and 41 of
 20 Livingston Parish.

21 (72) District 72 is composed of Precincts 7-1, 8-1A and 8-1B of East
 22 Feliciana Parish; St. Helena Parish; and Precincts 1, 2, 6, 11, 15, 16, 17, 18, 26, 27A,
 23 43, 46, 47, 48, 49, 101, 103, 105, 107, 109, 109A, 111, 111A, 115B, 119, 123, 129
 24 and 129A of Tangipahoa Parish.

25 (73) District 73 is composed of Precincts 45A, 70, 70A, 71, 72, 73, 74, 122,
 26 122A, 124, 125, 133, 133A, 137, 137A, 137B, 137C, 137D, 143, 145, 149, 149A and
 27 151 of Tangipahoa Parish.

28 (74) District 74 is composed of Precincts 201, 203, 204, 205, 206, 302, 311,
 29 502, 503, 504, 505, 601, 602, 604, 606, A01, A02, A03 and A04 of St. Tammany
 30 Parish; Precincts 102, 104, 104A, 106, 106A, 108 and 110 of Tangipahoa Parish; and
 31 Precincts 1-1, 1-2, 2-1 and 9-1 of Washington Parish.

32 (75) District 75 is composed of Precinct 501 of St. Tammany Parish and
 33 Precincts 3-1, 3-2, 3-3, 3-3A, 3-3B, 3-3C, 4-1, 4-1A, 4-2A, 4-3, 4-3B, 4-4, 4-5, 4-5B,
 34 4-6, 4-7, 4-7B, 4-8, 4-9, 4-9A, 4-10, 4-10A, 4-11, 5-1, 5-2, 5-3, 6-1, 6-2, 6-3, 6-4,
 35 7-1, 7-1A, 7-2, 7-3, 8-1, 8-2 and 8-3 of Washington Parish.

36 (76) District 76 is composed of Precincts 801, 804, 805, 806, 807, 808, 809,
 37 810, 811, 812, 813, 814, 816, 817, 909, 918, S10, S11, S12, S16, S17, S21, S22, S23,
 38 S24 and S25 of St. Tammany Parish.

39 (77) District 77 is composed of Precincts 101, 102, 103, 104, 105, 106, 107,
 40 202, 207, 301, 303, 304, 306, 310, C01, C02, C03, C04, C05, C06, C07, C08, C09,
 41 C10, C11, F01 and MD1 of St. Tammany Parish.

42 (78) District 78 is composed of Precincts 9, 11, 21, 51, 52, 53, 54, 55, 56, 57,
 43 58, 59, 61, 116, 117, 118, 119, 120, 121, 122, 123, 124, 1-H, 2-H, 3-H, 4-H, 5-H,
 44 6-H, 7-H, 8-H and 9-H of Jefferson Parish.

45 (79) District 79 is composed of Precincts 1, 2, 3, 4, 5, 12, 13, 14, 15, 16, 17,
 46 1-K, 2-K, 3-K, 4-K, 5-K, 6-K, 7-K, 8-K, 9-K, 10-K, 12-K, 34-K and 35-K of
 47 Jefferson Parish.

48 (80) District 80 is composed of Precincts 18, 19, 20, 22, 23, 29, 31, 32, 33,
 49 35, 36, 37, 40, 41, 70, 71, 73, 74, 75, 76, 77, 78, 79, 80, 81, 82, 83, 84, 85, 86 and 87
 50 of Jefferson Parish.

51 (81) District 81 is composed of Precincts 35 and 40 of Ascension Parish;
 52 Precincts 13A, 14, 15, 16, 17, 18, 19, 21, 22, 31, 32, 33, 34, 38 and 43 of Livingston
 53 Parish; Precincts 3, 4, 6, 8-A, 9 and 10 of St. James Parish; and Precincts 2-1, 2-2,
 54 2-3, 2-4 and 3-1 of St. John the Baptist Parish.

55 (82) District 82 is composed of Precincts 38, 43, 60, 62, 63, 64, 65, 66, 67,
 56 68, 69, 72, 88, 89, 90, 91, 92, 93, 94, 95, 96, 97, 98, 99, 100, 101, 102, 103, 105, 106,
 57 107, 125, 126, 127, 128, 129, 130, 131, 132, 133, 134, 136 and 138 of Jefferson
 58 Parish.

1 (83) District 83 is composed of Precincts 150, 151, 152, 153, 154, 155, 156,
 2 157A, 157B, 170, 179B, 180, 187, 188, 191, 200, 201, 1-W, 2-W, 3-W, 4-W, 5-W,
 3 6-W and 7-W of Jefferson Parish.

4 (84) District 84 is composed of Precincts 175, 176, 177, 178, 182, 183, 184,
 5 185A, 185B, 189, 190, 192, 193, 194A, 194B, 198, 199, 202, 203, 204, 246, 247,
 6 248, 1-GI and 1-L of Jefferson Parish.

7 (85) District 85 is composed of Precincts 216B, 217, 225, 226, 234, 235,
 8 236, 237, 238, 1-G, 2-G, 3-G, 4-G, 5-G, 6-G, 7-G, 8-G, 9-G, 10-G, 11-G, 12-G and
 9 13-G of Jefferson Parish.

10 (86) District 86 is composed of Precincts 227, 228, 229, 230, 231, 232A and
 11 232B of Jefferson Parish; Precincts 15-18D, 15-18E and 15-18F of Orleans Parish;
 12 and Precincts 2-1, 3-1, 4-1, 5-1, 5-2, 6-1, 6-2, 6-3 and 6-4 of Plaquemines Parish.

13 (87) District 87 is composed of Precincts 171, 172, 173, 174, 179A, 181,
 14 195, 196, 197A, 197B, 197C, 205, 210, 211, 212A, 212B, 213A, 213B, 213C, 214A,
 15 214B, 215 and 216A of Jefferson Parish.

16 (88) District 88 is composed of Precincts 4, 5, 12, 13, 14, 15, 18, 21, 22, 23,
 17 24, 25, 26, 27, 28, 30, 31, 32, 33, 34, 41, 43 and 58 of Ascension Parish.

18 (89) District 89 is composed of Precincts 401, 402, 403, 404, 405, 407, 408,
 19 410, 413, 414, 415, 416, 417, 418, 419, 421, 423, 424, 426, 427, M01, M02, M03,
 20 M04, M05, M06, M07, M08, M09 and M10 of St. Tammany Parish.

21 (90) District 90 is composed of Precincts 802, 803, 815, 902, 903, 904, 906,
 22 907, 908, 910, 911, 912, 914, 916, 921, P01, S01, S02, S03, S04, S05, S06, S07, S08,
 23 S09, S13, S15, S18 and S19 of St. Tammany Parish.

24 (91) District 91 is composed of Precincts 1-1, 10-3, 10-6, 10-7, 10-8, 10-9,
 25 10-11, 10-12, 10-13, 10-14, 11-9, 11-10, 11-11, 11-12, 11-13, 11-14, 11-17, 12-9,
 26 12-10, 12-11, 12-12, 12-13, 12-14, 12-16, 12-17, 12-19, 13-15, 13-16, 14-20, 14-21,
 27 14-23, 14-24A, 14-25, 14-26, 16-6, 16-7, 16-8, 16-9, 17-4, 17-5, 17-6, 17-7, 17-8,
 28 17-9, 17-10, 17-11, 17-12, 17-13, 17-13A, 17-14, 17-15 and 17-16 of Orleans Parish.

29 (92) District 92 is composed of Precincts 7, 8, 10, 104, 108, 115, 11-K,
 30 13-KA, 13-KB, 14-K, 15-K, 16-K, 17-K, 18-K, 19-K, 20-K, 21-K, 22-K, 23-K,
 31 24-K, 25-K, 26-K, 27-K, 28-K, 29-K, 30-K, 31-K and 33-K of Jefferson Parish and
 32 Precinct 5-5 of St. Charles Parish.

33 (93) District 93 is composed of Precincts 1-1, 1-2, 1-3, 2-1, 2-2, 3-4, 4-1,
 34 4-2, 4-3, 4-4, 5-1, 5-2, 5-3 and 6-2 of Iberia Parish; Precincts 54, 55, 56, 99 and 100
 35 of Lafayette Parish; and Precincts 1-1, 1-3, 1-7, 2-1, 2-3, 2-4, 3-1, 3-1A, 3-1B, 3-2,
 36 3-3, 3-4, 3-4A, 3-6, 3-9, 4-3, 4-4A, 6-2A, 6-3, 7-1 and 7-3 of St. Martin Parish.

37 (94) District 94 is composed of Precincts 24, 25, 26, 27, 28, 30, 34, 39, 42,
 38 44, 45 and 46 of Jefferson Parish and Precincts 3-19, 3-20, 4-7, 4-8, 4-9, 4-11, 4-14,
 39 4-15, 4-17, 4-17A, 4-18, 4-20, 4-21, 4-22, 4-23, 5-12, 5-13, 5-15, 5-16, 5-17, 5-18,
 40 17-17, 17-18, 17-18A, 17-19 and 17-20 of Orleans Parish.

41 (95) District 95 is composed of Precincts 5, 5A, 5B, 6, 6A, 6B, 7, 7B, 8A,
 42 8B, 9, 10, 11, 11A, 12, 13B, 20, 23A, 23B, 29, 30 and 36A of Livingston Parish.

43 (96) District 96 is composed of Precincts 1-2, 1-5, 1-6, 2-1, 2-2, 2-3, 2-4,
 44 2-6, 2-6A, 2-7, 3-1, 3-3, 3-5, 3-8, 3-9, 3-12, 3-14, 3-15, 3-18, 4-2, 4-3, 4-4, 4-5, 4-6,
 45 5-1, 5-2, 5-3, 5-4, 5-5, 5-7, 5-8, 5-9, 5-10, 5-11, 6-1, 6-2, 6-4, 6-6, 6-7, 6-8, 6-9, 7-6,
 46 7-10, 7-11, 7-12, 7-13, 7-14, 7-15 and 7-20 of Orleans Parish.

47 (97) District 97 is composed of Precincts 7-4, 7-5, 7-7, 7-8, 7-9A, 7-16, 7-17,
 48 7-18, 7-19, 7-21, 7-23, 7-24, 7-25, 7-25A, 7-26, 7-27, 7-27B, 7-28, 7-28A, 7-29,
 49 7-30, 7-32, 7-33, 7-34, 7-35, 7-37, 7-37A, 7-40, 7-41, 7-42, 8-6, 8-7, 8-8, 8-9, 8-13,
 50 8-14, 8-15, 8-19, 8-20, 8-21, 8-22, 8-23, 8-24, 8-25, 8-26, 8-27, 8-28, 8-30, 9-30,
 51 9-30A, 9-31, 9-31A, 9-31B and 9-31D of Orleans Parish.

52 (98) District 98 is composed of Precincts 11-2, 11-3, 11-4, 11-5, 11-8, 12-1,
 53 12-2, 12-3, 12-4, 12-5, 12-6, 12-7, 12-8, 13-1, 13-2, 13-3, 13-4, 13-5, 13-6, 13-7,
 54 13-8, 13-9, 13-10, 13-11, 13-12, 13-13, 13-14, 14-1, 14-2, 14-3, 14-4, 14-5, 14-6,
 55 14-7, 14-8, 14-9, 14-10, 14-11, 14-12, 14-13A, 14-14, 14-15, 14-16, 14-17, 14-18A,
 56 14-19, 16-1, 16-1A, 16-2, 16-3, 16-4, 16-5, 17-1, 17-2 and 17-3 of Orleans Parish.

57 (99) District 99 is composed of Precincts 1-90, 1-103, 3-10, 3-16, 3-19, 3-20,
 58 3-22, 3-33, 3-34, 3-38, 3-43, 3-45, 3-47, 3-48 and 3-53 of East Baton Rouge Parish.

1 (100) District 100 is composed of Precincts 9-37, 9-38, 9-38A, 9-39, 9-39B,
 2 9-40, 9-40A, 9-40C, 9-41, 9-41A, 9-41B, 9-41C, 9-41D, 9-43H, 9-43L, 9-43M,
 3 9-43N, 9-44, 9-44A, 9-44B, 9-44D, 9-44E, 9-44F, 9-44G, 9-44I, 9-44J, 9-44L,
 4 9-44M, 9-44N, 9-44O, 9-44P and 9-44Q of Orleans Parish.

5 (101) District 101 is composed of Precincts 7-1, 7-2, 8-1, 8-2, 8-4, 8-12, 9-1,
 6 9-3, 9-3A, 9-4, 9-5, 9-5A, 9-6B, 9-6C, 9-6D, 9-6E, 9-6F, 9-7, 9-8, 9-8A, 9-9, 9-10,
 7 9-11, 9-12, 9-13, 9-14, 9-15, 9-16, 9-17, 9-19, 9-21, 9-23, 9-25, 9-26, 9-28, 9-28C,
 8 9-28E, 9-29, 9-32, 9-33, 9-34A, 9-35, 9-35A, 9-36, 9-36B, 9-42, 9-42C, 9-43A,
 9 9-43B, 9-43C, 9-43E, 9-43F, 9-43G, 9-43I, 9-43J and 9-43K of Orleans Parish.

10 (102) District 102 is composed of Precincts 15-1, 15-2, 15-3, 15-5, 15-6,
 11 15-8, 15-9, 15-10, 15-11, 15-12, 15-12A, 15-13, 15-13A, 15-13B, 15-14, 15-14A,
 12 15-14B, 15-14C, 15-14D, 15-14E, 15-14F, 15-14G, 15-15, 15-15A, 15-15B, 15-16,
 13 15-17, 15-17A, 15-17B, 15-18, 15-18A, 15-18B, 15-18C, 15-19, 15-19A, 15-19B
 14 and 15-19C of Orleans Parish.

15 (103) District 103 is composed of Precincts 9-45 and 9-45A of Orleans
 16 Parish; Precincts 1-1, 1-2, 1-3, 1-4, 7-1, 7-3, 8-1, 9-1 and 9-3 of Plaquemines Parish;
 17 and St. Bernard Parish.

18 (104) District 104 is composed of Precincts 305, 307, 308, 309, 312, 313,
 19 406, 409, 411, 412, 420, 422, 603, 605, 607, 701, 702, 703, 704, 705, 706, 901, 905,
 20 913, 915 and 917 of St. Tammany Parish.

21 (105) District 105 is composed of Precincts 27, 28, 28A, 33, 40, 40A, 41, 42,
 22 42A, 44, 45, 72A, 106B, 112, 114, 116, 117, 118, 120, 120A, 120B, 121, 121A,
 23 121B, 127, 127A, 139, 141 and 141A of Tangipahoa Parish."

Plan Statistics

<u>Districts:</u>	<u># of Members</u>	<u>Actual Population</u>	<u>Ideal Population</u>	<u>Absolute Deviation</u>	<u>Relative Deviation</u>
District 1	1	44,849	43,174	1,675	3.880%
District 2	1	44,052	43,174	878	2.034%
District 3	1	41,363	43,174	-1,811	-4.195%
District 4	1	41,232	43,174	-1,942	-4.498%
District 5	1	43,084	43,174	-90	-0.208%
District 6	1	43,138	43,174	-36	-0.083%
District 7	1	42,997	43,174	-177	-0.410%
District 8	1	42,956	43,174	-218	-0.505%
District 9	1	44,949	43,174	1,775	4.111%
District 10	1	43,417	43,174	243	0.563%
District 11	1	44,981	43,174	1,807	4.185%
District 12	1	45,164	43,174	1,990	4.609%
District 13	1	44,017	43,174	843	1.953%
District 14	1	44,691	43,174	1,517	3.514%
District 15	1	44,508	43,174	1,334	3.090%
District 16	1	44,588	43,174	1,414	3.275%
District 17	1	44,770	43,174	1,596	3.697%
District 18	1	41,048	43,174	-2,126	-4.924%
District 19	1	41,659	43,174	-1,515	-3.509%
District 20	1	44,865	43,174	1,691	3.917%
District 21	1	41,183	43,174	-1,991	-4.612%
District 22	1	43,696	43,174	522	1.209%
District 23	1	41,466	43,174	-1,708	-3.956%
District 24	1	44,840	43,174	1,666	3.859%
District 25	1	45,115	43,174	1,941	4.496%
District 26	1	43,271	43,174	97	0.225%
District 27	1	45,120	43,174	1,946	4.507%
District 28	1	42,073	43,174	-1,101	-2.550%
District 29	1	41,583	43,174	-1,591	-3.685%
District 30	1	45,006	43,174	1,832	4.243%
District 31	1	41,889	43,174	-1,285	-2.976%
District 32	1	44,715	43,174	1,541	3.569%
District 33	1	45,072	43,174	1,898	4.396%
District 34	1	45,041	43,174	1,867	4.324%
District 35	1	45,028	43,174	1,854	4.294%
District 36	1	44,320	43,174	1,146	2.654%
District 37	1	43,849	43,174	675	1.563%
District 38	1	42,595	43,174	-579	-1.341%
District 39	1	44,786	43,174	1,612	3.734%
District 40	1	41,047	43,174	-2,127	-4.927%
District 41	1	43,203	43,174	29	0.067%
District 42	1	41,236	43,174	-1,938	-4.489%
District 43	1	42,313	43,174	-861	-1.994%
District 44	1	41,586	43,174	-1,588	-3.678%
District 45	1	43,388	43,174	214	0.496%
District 46	1	41,134	43,174	-2,040	-4.725%
District 47	1	45,273	43,174	2,099	4.862%
District 48	1	41,355	43,174	-1,819	-4.213%
District 49	1	41,746	43,174	-1,428	-3.308%
District 50	1	45,177	43,174	2,003	4.639%
District 51	1	45,004	43,174	1,830	4.239%
District 52	1	45,311	43,174	2,137	4.950%
District 53	1	45,259	43,174	2,085	4.829%
District 54	1	44,744	43,174	1,570	3.636%
District 55	1	44,525	43,174	1,351	3.129%
District 56	1	45,315	43,174	2,141	4.959%
District 57	1	44,112	43,174	938	2.173%

Plan Statistics

<u>Districts:</u>	<u># of Members</u>	<u>Actual Population</u>	<u>Ideal Population</u>	<u>Absolute Deviation</u>	<u>Relative Deviation</u>
District 58	1	41,332	43,174	-1,842	-4.266%
District 59	1	41,749	43,174	-1,425	-3.301%
District 60	1	41,276	43,174	-1,898	-4.396%
District 61	1	41,765	43,174	-1,409	-3.264%
District 62	1	41,170	43,174	-2,004	-4.642%
District 63	1	43,670	43,174	496	1.149%
District 64	1	41,101	43,174	-2,073	-4.802%
District 65	1	41,840	43,174	-1,334	-3.090%
District 66	1	43,124	43,174	-50	-0.116%
District 67	1	41,585	43,174	-1,589	-3.680%
District 68	1	41,230	43,174	-1,944	-4.503%
District 69	1	42,600	43,174	-574	-1.330%
District 70	1	41,941	43,174	-1,233	-2.856%
District 71	1	41,514	43,174	-1,660	-3.845%
District 72	1	42,105	43,174	-1,069	-2.476%
District 73	1	41,407	43,174	-1,767	-4.093%
District 74	1	41,152	43,174	-2,022	-4.683%
District 75	1	41,070	43,174	-2,104	-4.873%
District 76	1	41,255	43,174	-1,919	-4.445%
District 77	1	41,591	43,174	-1,583	-3.667%
District 78	1	44,733	43,174	1,559	3.611%
District 79	1	44,927	43,174	1,753	4.060%
District 80	1	45,222	43,174	2,048	4.744%
District 81	1	41,053	43,174	-2,121	-4.913%
District 82	1	45,054	43,174	1,880	4.354%
District 83	1	44,983	43,174	1,809	4.190%
District 84	1	42,648	43,174	-526	-1.218%
District 85	1	43,245	43,174	71	0.164%
District 86	1	42,271	43,174	-903	-2.092%
District 87	1	41,461	43,174	-1,713	-3.968%
District 88	1	41,631	43,174	-1,543	-3.574%
District 89	1	41,737	43,174	-1,437	-3.328%
District 90	1	41,650	43,174	-1,524	-3.530%
District 91	1	45,093	43,174	1,919	4.445%
District 92	1	44,991	43,174	1,817	4.209%
District 93	1	42,439	43,174	-735	-1.702%
District 94	1	44,465	43,174	1,291	2.990%
District 95	1	41,084	43,174	-2,090	-4.841%
District 96	1	44,319	43,174	1,145	2.652%
District 97	1	44,501	43,174	1,327	3.074%
District 98	1	45,293	43,174	2,119	4.908%
District 99	1	44,049	43,174	875	2.027%
District 100	1	42,016	43,174	-1,158	-2.682%
District 101	1	45,277	43,174	2,103	4.871%
District 102	1	44,310	43,174	1,136	2.631%
District 103	1	42,608	43,174	-566	-1.311%
District 104	1	41,243	43,174	-1,931	-4.473%
District 105	1	41,888	43,174	-1,286	-2.979%

Plan Statistics

<u>Districts:</u>	<u># of Members</u>	<u>Actual Population</u>	<u>Ideal Population</u>	<u>Absolute Deviation</u>	<u>Relative Deviation</u>
Grand Total:	105	4,533,372	4,533,270		
Ideal Population Per Member:		43174			
Number of Districts for Plan Type:		105			
Range of District Populations:		41,047	to 45,315		
Absolute Mean Deviation:		41			
Absolute Range:		-2,127	to 2,141		
Absolute Overall Range:		4,268			
Relative Mean Deviation:		3.31%			
Relative Range:		-4.93%	to 4.96%		
Relative Overall Range:		9.89%			

<i>Ideal - Actual:</i>	<i>-102</i>
<i>Remainder:</i>	<i>102</i>
<i>Unassigned Population:</i>	<i>0</i>

Total Population

	Total Population	Total White	Total Black	Total Asian	Total American Indian	Total Other	Total Hispanic	Reg Total Jan 2011
District 1	44,849	33,801	9,974	179	512	383	970	25,850
	100.000%	75.366%	22.239%	0.399%	1.142%	0.854%	2.163%	74.513%
District 2	44,052	12,561	29,349	441	300	1,401	2,491	23,497
	100.000%	28.514%	66.624%	1.001%	0.681%	3.180%	5.655%	70.593%
District 3	41,363	12,434	28,002	318	247	362	826	23,283
	100.000%	30.061%	67.698%	0.769%	0.597%	0.875%	1.997%	78.168%
District 4	41,232	12,033	28,401	293	205	300	765	24,881
	100.000%	29.184%	68.881%	0.711%	0.497%	0.728%	1.855%	80.916%
District 5	43,084	15,339	26,600	379	326	440	864	24,722
	100.000%	35.603%	61.740%	0.880%	0.757%	1.021%	2.005%	78.153%
District 6	43,138	35,141	5,861	1,113	389	634	1,521	26,832
	100.000%	81.462%	13.587%	2.580%	0.902%	1.470%	3.526%	78.571%
District 7	42,997	34,883	6,042	1,142	426	504	1,235	26,987
	100.000%	81.129%	14.052%	2.656%	0.991%	1.172%	2.872%	81.833%
District 8	42,956	31,715	8,691	1,011	404	1,135	2,455	22,969
	100.000%	73.831%	20.232%	2.354%	0.940%	2.642%	5.715%	72.487%
District 9	44,949	34,693	7,968	887	454	947	2,452	23,673
	100.000%	77.183%	17.727%	1.973%	1.010%	2.107%	5.455%	71.823%
District 10	43,417	28,334	14,327	195	344	217	714	25,265
	100.000%	65.260%	32.999%	0.449%	0.792%	0.500%	1.645%	76.006%
District 11	44,981	16,781	27,029	510	221	440	814	21,938
	100.000%	37.307%	60.090%	1.134%	0.491%	0.978%	1.810%	61.078%
District 12	45,164	33,707	9,783	492	239	943	1,546	28,139
	100.000%	74.632%	21.661%	1.089%	0.529%	2.088%	3.423%	80.168%
District 13	44,017	29,754	13,478	149	387	249	605	26,716
	100.000%	67.597%	30.620%	0.339%	0.879%	0.566%	1.374%	78.312%
District 14	44,691	36,832	6,709	614	210	326	817	29,248
	100.000%	82.415%	15.012%	1.374%	0.470%	0.729%	1.828%	87.050%
District 15	44,508	39,614	3,702	420	296	476	1,003	27,936
	100.000%	89.004%	8.318%	0.944%	0.665%	1.069%	2.254%	83.847%
District 16	44,588	15,729	27,823	607	162	267	575	26,352
	100.000%	35.276%	62.400%	1.361%	0.363%	0.599%	1.290%	80.068%
District 17	44,770	13,012	31,175	215	130	238	584	27,377
	100.000%	29.064%	69.634%	0.480%	0.290%	0.532%	1.304%	85.350%
District 18	41,048	23,393	17,103	127	131	294	706	23,864
	100.000%	56.989%	41.666%	0.309%	0.319%	0.716%	1.720%	74.004%
District 19	41,659	28,443	12,500	193	223	300	792	25,938
	100.000%	68.276%	30.006%	0.463%	0.535%	0.720%	1.901%	82.004%
District 20	44,865	33,395	10,915	117	256	182	550	27,652
	100.000%	74.434%	24.329%	0.261%	0.571%	0.406%	1.226%	80.996%
District 21	41,183	17,013	23,725	91	193	161	487	27,166
	100.000%	41.311%	57.609%	0.221%	0.469%	0.391%	1.183%	89.330%
District 22	43,696	36,936	5,632	185	713	230	1,403	25,103
	100.000%	84.529%	12.889%	0.423%	1.632%	0.526%	3.211%	75.459%
District 23	41,466	16,104	24,497	137	447	281	733	24,051
	100.000%	38.837%	59.077%	0.330%	1.078%	0.678%	1.768%	77.747%
District 24	44,840	33,021	8,029	364	3,064	362	1,597	25,392
	100.000%	73.642%	17.906%	0.812%	6.833%	0.807%	3.562%	75.869%
District 25	45,115	32,307	10,699	900	755	454	955	28,313
	100.000%	71.610%	23.715%	1.995%	1.674%	1.006%	2.117%	82.248%
District 26	43,271	13,019	29,027	563	318	344	778	24,348
	100.000%	30.087%	67.082%	1.301%	0.735%	0.795%	1.798%	77.692%
District 27	45,120	37,285	5,714	486	747	888	1,769	26,634
	100.000%	82.635%	12.664%	1.077%	1.656%	1.968%	3.921%	79.781%
District 28	42,073	28,188	12,876	174	641	194	606	23,105
	100.000%	66.998%	30.604%	0.414%	1.524%	0.461%	1.440%	72.680%
District 29	41,583	9,022	32,116	119	98	228	734	25,216
	100.000%	21.696%	77.233%	0.286%	0.236%	0.548%	1.765%	84.442%
District 30	45,006	32,671	8,246	1,376	979	1,734	3,571	17,315
	100.000%	72.593%	18.322%	3.057%	2.175%	3.853%	7.934%	53.320%
District 31	41,889	35,714	4,352	1,008	208	607	1,521	25,544
	100.000%	85.259%	10.389%	2.406%	0.497%	1.449%	3.631%	83.472%
District 32	44,715	35,504	7,450	322	1,152	287	733	24,485
	100.000%	79.401%	16.661%	0.720%	2.576%	0.642%	1.639%	72.263%
District 33	45,072	40,093	3,721	353	469	436	1,210	27,595
	100.000%	88.953%	8.256%	0.783%	1.041%	0.967%	2.685%	83.122%
District 34	45,041	11,419	32,474	240	289	619	1,039	27,602
	100.000%	25.352%	72.099%	0.533%	0.642%	1.374%	2.307%	82.463%
District 35	45,028	38,636	5,204	343	412	433	1,029	26,875
	100.000%	85.804%	11.557%	0.762%	0.915%	0.962%	2.285%	81.299%

Total Population

	Total Population	Total White	Total Black	Total Asian	Total American Indian	Total Other	Total Hispanic	Reg Total Jan 2011
District 36	44,320	36,248	5,628	1,497	331	616	1,376	27,347
	100.000%	81.787%	12.699%	3.378%	0.747%	1.390%	3.105%	79.824%
District 37	43,849	34,964	7,967	179	373	366	767	26,274
	100.000%	79.737%	18.169%	0.408%	0.851%	0.835%	1.749%	82.006%
District 38	42,595	29,804	12,196	168	197	230	558	28,368
	100.000%	69.971%	28.632%	0.394%	0.462%	0.540%	1.310%	91.389%
District 39	44,786	30,952	12,483	350	301	700	1,326	26,782
	100.000%	69.111%	27.873%	0.781%	0.672%	1.563%	2.961%	82.060%
District 40	41,047	15,783	24,482	189	203	390	582	28,487
	100.000%	38.451%	59.644%	0.460%	0.495%	0.950%	1.418%	96.576%
District 41	43,203	33,676	8,439	188	217	683	1,153	26,058
	100.000%	77.948%	19.533%	0.435%	0.502%	1.581%	2.669%	82.666%
District 42	41,236	31,259	9,320	124	214	319	754	24,335
	100.000%	75.805%	22.602%	0.301%	0.519%	0.774%	1.828%	80.863%
District 43	42,313	35,795	4,683	990	275	570	1,520	25,658
	100.000%	84.596%	11.068%	2.340%	0.650%	1.347%	3.592%	80.433%
District 44	41,586	13,776	26,791	366	172	481	1,090	24,003
	100.000%	33.127%	64.423%	0.880%	0.414%	1.157%	2.621%	75.507%
District 45	43,388	33,850	6,841	1,098	287	1,312	2,863	24,777
	100.000%	78.017%	15.767%	2.531%	0.661%	3.024%	6.599%	70.403%
District 46	41,134	31,342	8,715	319	284	474	772	26,740
	100.000%	76.195%	21.187%	0.776%	0.690%	1.152%	1.877%	88.743%
District 47	45,273	36,741	6,816	880	258	578	1,036	29,512
	100.000%	81.154%	15.055%	1.944%	0.570%	1.277%	2.288%	87.653%
District 48	41,355	32,302	7,053	1,232	271	497	1,083	25,592
	100.000%	78.109%	17.055%	2.979%	0.655%	1.202%	2.619%	83.828%
District 49	41,746	31,103	8,796	709	346	792	1,390	25,336
	100.000%	74.505%	21.070%	1.698%	0.829%	1.897%	3.330%	83.301%
District 50	45,177	26,451	16,579	383	1,127	637	1,376	30,709
	100.000%	58.550%	36.698%	0.848%	2.495%	1.410%	3.046%	91.236%
District 51	45,004	29,127	10,101	1,003	3,275	1,498	2,624	19,073
	100.000%	64.721%	22.445%	2.229%	7.277%	3.329%	5.831%	57.134%
District 52	45,311	35,121	6,378	616	2,005	1,191	2,172	25,012
	100.000%	77.511%	14.076%	1.359%	4.425%	2.629%	4.794%	74.303%
District 53	45,259	31,839	8,921	480	2,952	1,067	1,665	24,226
	100.000%	70.348%	19.711%	1.061%	6.522%	2.358%	3.679%	72.407%
District 54	44,744	36,409	4,042	425	2,232	1,636	2,494	24,062
	100.000%	81.372%	9.034%	0.950%	4.988%	3.656%	5.574%	71.475%
District 55	44,525	34,308	8,783	384	633	417	885	26,136
	100.000%	77.053%	19.726%	0.862%	1.422%	0.937%	1.988%	77.339%
District 56	45,315	34,033	9,610	563	345	764	2,164	27,611
	100.000%	75.103%	21.207%	1.242%	0.761%	1.686%	4.775%	83.096%
District 57	44,112	16,312	26,481	374	221	724	2,009	26,294
	100.000%	36.979%	60.031%	0.848%	0.501%	1.641%	4.554%	82.411%
District 58	41,332	13,658	27,005	138	102	429	1,008	24,376
	100.000%	33.045%	65.337%	0.334%	0.247%	1.038%	2.439%	78.440%
District 59	41,749	33,442	6,363	837	227	880	1,932	24,150
	100.000%	80.103%	15.241%	2.005%	0.544%	2.108%	4.628%	84.411%
District 60	41,276	24,648	15,941	129	183	375	770	27,519
	100.000%	59.715%	38.621%	0.313%	0.443%	0.909%	1.865%	88.520%
District 61	41,765	7,309	33,522	383	108	443	909	22,759
	100.000%	17.500%	80.263%	0.917%	0.259%	1.061%	2.176%	73.647%
District 62	41,170	23,901	16,636	213	219	201	592	27,080
	100.000%	58.054%	40.408%	0.517%	0.532%	0.488%	1.438%	86.623%
District 63	43,670	8,768	34,410	192	130	170	443	25,512
	100.000%	20.078%	78.796%	0.440%	0.298%	0.389%	1.014%	79.653%
District 64	41,101	34,436	5,933	223	301	208	717	24,545
	100.000%	83.784%	14.435%	0.543%	0.732%	0.506%	1.744%	82.132%
District 65	41,840	29,898	9,696	1,029	293	924	1,793	25,287
	100.000%	71.458%	23.174%	2.459%	0.700%	2.208%	4.285%	79.586%
District 66	43,124	10,352	28,687	2,163	199	1,723	2,963	21,521
	100.000%	24.005%	66.522%	5.016%	0.461%	3.995%	6.871%	69.463%
District 67	41,585	16,474	21,747	2,716	187	461	1,228	18,832
	100.000%	39.615%	52.295%	6.531%	0.450%	1.109%	2.953%	55.226%
District 68	41,230	30,627	8,423	1,416	161	603	1,631	23,614
	100.000%	74.283%	20.429%	3.434%	0.390%	1.463%	3.956%	69.105%
District 69	42,600	29,606	9,913	1,845	195	1,041	2,412	25,187
	100.000%	69.498%	23.270%	4.331%	0.458%	2.444%	5.662%	74.524%
District 70	41,941	27,750	11,320	1,707	179	985	2,444	25,887
	100.000%	66.164%	26.990%	4.070%	0.427%	2.349%	5.827%	77.978%

Total Population

	Total Population	Total White	Total Black	Total Asian	Total American Indian	Total Other	Total Hispanic	Reg Total Jan 2011
District 71	41,514	37,022	3,081	359	312	740	1,589	23,195
	100.000%	89.180%	7.422%	0.865%	0.752%	1.783%	3.828%	76.909%
District 72	42,105	16,436	24,859	206	240	364	817	27,008
	100.000%	39.036%	59.040%	0.489%	0.570%	0.865%	1.940%	86.940%
District 73	41,407	31,749	8,559	301	268	530	1,238	24,697
	100.000%	76.675%	20.670%	0.727%	0.647%	1.280%	2.990%	80.499%
District 74	41,152	36,196	3,978	158	402	418	1,353	25,360
	100.000%	87.957%	9.667%	0.384%	0.977%	1.016%	3.288%	81.142%
District 75	41,070	26,426	13,937	140	254	313	702	22,174
	100.000%	64.344%	33.935%	0.341%	0.618%	0.762%	1.709%	72.202%
District 76	41,255	30,788	8,143	1,094	317	913	2,124	23,421
	100.000%	74.629%	19.738%	2.652%	0.768%	2.213%	5.148%	77.415%
District 77	41,591	36,153	4,186	488	331	433	1,535	26,976
	100.000%	86.925%	10.065%	1.173%	0.796%	1.041%	3.691%	88.249%
District 78	44,733	37,732	4,041	952	293	1,715	4,857	27,840
	100.000%	84.349%	9.034%	2.128%	0.655%	3.834%	10.858%	78.345%
District 79	44,927	34,474	4,998	2,736	242	2,477	7,609	26,799
	100.000%	76.733%	11.125%	6.090%	0.539%	5.513%	16.936%	75.810%
District 80	45,222	34,133	6,759	1,607	243	2,480	6,095	25,173
	100.000%	75.479%	14.946%	3.554%	0.537%	5.484%	13.478%	68.275%
District 81	41,053	33,293	7,002	195	271	292	803	25,149
	100.000%	81.098%	17.056%	0.475%	0.660%	0.711%	1.956%	81.444%
District 82	45,054	37,935	4,753	1,014	284	1,068	3,485	28,626
	100.000%	84.199%	10.550%	2.251%	0.630%	2.370%	7.735%	77.565%
District 83	44,983	17,186	24,549	1,473	418	1,357	3,104	28,476
	100.000%	38.206%	54.574%	3.275%	0.929%	3.017%	6.900%	86.846%
District 84	42,648	31,381	7,372	1,913	760	1,222	3,478	26,006
	100.000%	73.581%	17.286%	4.486%	1.782%	2.865%	8.155%	79.873%
District 85	43,245	21,538	16,491	2,664	303	2,249	5,452	23,892
	100.000%	49.805%	38.134%	6.160%	0.701%	5.201%	12.607%	72.835%
District 86	42,271	23,243	14,735	1,605	612	2,076	4,223	22,397
	100.000%	54.986%	34.858%	3.797%	1.448%	4.911%	9.990%	72.367%
District 87	41,461	11,369	25,124	2,866	274	1,828	3,822	21,994
	100.000%	27.421%	60.597%	6.913%	0.661%	4.409%	9.218%	72.323%
District 88	41,631	35,419	4,607	262	260	1,083	2,285	25,303
	100.000%	85.078%	11.066%	0.629%	0.625%	2.601%	5.489%	82.879%
District 89	41,737	38,664	1,475	900	253	445	2,004	27,201
	100.000%	92.637%	3.534%	2.156%	0.606%	1.066%	4.801%	89.424%
District 90	41,650	32,207	7,336	645	534	928	2,158	24,841
	100.000%	77.328%	17.613%	1.549%	1.282%	2.228%	5.181%	78.514%
District 91	45,093	14,970	28,081	799	270	973	2,601	28,027
	100.000%	33.198%	62.274%	1.772%	0.599%	2.158%	5.768%	77.792%
District 92	44,991	24,373	15,181	1,147	303	3,987	9,605	24,165
	100.000%	54.173%	33.742%	2.549%	0.673%	8.862%	21.349%	70.565%
District 93	42,439	16,331	24,569	737	176	626	1,100	26,215
	100.000%	38.481%	57.893%	1.737%	0.415%	1.475%	2.592%	85.897%
District 94	44,465	35,757	4,304	1,935	276	2,193	5,476	26,692
	100.000%	80.416%	9.680%	4.352%	0.621%	4.932%	12.315%	73.595%
District 95	41,084	37,723	2,185	309	367	500	1,294	22,258
	100.000%	91.819%	5.318%	0.752%	0.893%	1.217%	3.150%	75.196%
District 96	44,319	14,444	27,265	762	240	1,608	3,716	26,109
	100.000%	32.591%	61.520%	1.719%	0.542%	3.628%	8.385%	69.887%
District 97	44,501	7,275	35,438	777	196	815	1,879	28,553
	100.000%	16.348%	79.634%	1.746%	0.440%	1.831%	4.222%	83.025%
District 98	45,293	33,450	9,516	1,340	267	720	2,443	30,815
	100.000%	73.852%	21.010%	2.959%	0.589%	1.590%	5.394%	79.061%
District 99	44,049	32,991	8,344	1,856	222	636	1,677	27,235
	100.000%	74.896%	18.943%	4.213%	0.504%	1.444%	3.807%	81.652%
District 100	42,016	1,367	34,863	4,855	101	830	1,462	24,706
	100.000%	3.254%	82.976%	11.555%	0.240%	1.975%	3.480%	81.243%
District 101	45,277	6,676	37,445	242	226	688	1,445	28,219
	100.000%	14.745%	82.702%	0.534%	0.499%	1.520%	3.191%	82.471%
District 102	44,310	12,188	29,663	1,300	231	928	2,333	25,886
	100.000%	27.506%	66.944%	2.934%	0.521%	2.094%	5.265%	78.853%
District 103	42,608	30,455	8,814	1,346	655	1,338	3,547	28,289
	100.000%	71.477%	20.686%	3.159%	1.537%	3.140%	8.325%	88.872%
District 104	41,243	33,214	6,050	537	500	942	2,261	24,422
	100.000%	80.532%	14.669%	1.302%	1.212%	2.284%	5.482%	79.957%
District 105	41,888	31,044	9,287	460	302	795	2,037	21,732
	100.000%	74.112%	22.171%	1.098%	0.721%	1.898%	4.863%	67.221%

Total Population

	Total Population	Total White	Total Black	Total Asian	Total American Indian	Total Other	Total Hispanic	Reg Total Jan 2011
Grand Total	4,533,372 100.000%	2,836,192 62.563%	1,486,885 32.799%	81,551 1.799%	46,553 1.027%	82,191 1.813%	192,560 4.248%	2,680,375 78.480%

Voter Registration

	Reg Total Jan 2011	Reg White Jan 2011	Reg Black Jan 2011	Reg Other Jan 2011	Reg Dem Total Jan 2011	Reg Rep Total Jan 2011	Reg Other Total Jan 2011
District 1	25,850	19,835	5,205	810	10,671	8,961	6,218
	74.513%	76.731%	20.135%	3.133%	41.280%	34.665%	24.054%
District 2	23,497	6,260	16,286	951	15,691	2,666	5,140
	70.593%	26.642%	69.311%	4.047%	66.779%	11.346%	21.875%
District 3	23,283	7,567	14,903	813	14,938	3,648	4,697
	78.168%	32.500%	64.008%	3.492%	64.158%	15.668%	20.174%
District 4	24,881	7,921	16,104	856	16,131	4,106	4,644
	80.916%	31.836%	64.724%	3.440%	64.833%	16.503%	18.665%
District 5	24,722	9,758	14,130	834	14,629	4,793	5,300
	78.153%	39.471%	57.156%	3.374%	59.174%	19.388%	21.438%
District 6	26,832	23,094	2,673	1,065	8,236	12,592	6,004
	78.571%	86.069%	9.962%	3.969%	30.695%	46.929%	22.376%
District 7	26,987	22,642	3,302	1,043	9,480	12,116	5,391
	81.833%	83.900%	12.236%	3.865%	35.128%	44.896%	19.976%
District 8	22,969	18,489	3,484	996	7,062	10,762	5,145
	72.487%	80.495%	15.168%	4.336%	30.746%	46.854%	22.400%
District 9	23,673	18,681	3,926	1,066	7,812	9,623	6,238
	71.823%	78.913%	16.584%	4.503%	33.000%	40.650%	26.351%
District 10	25,265	17,253	7,592	420	12,648	6,790	5,827
	76.006%	68.288%	30.049%	1.662%	50.061%	26.875%	23.064%
District 11	21,938	8,830	12,555	553	13,432	4,146	4,360
	61.078%	40.250%	57.229%	2.521%	61.227%	18.899%	19.874%
District 12	28,139	22,094	5,207	838	11,686	10,565	5,888
	80.168%	78.517%	18.505%	2.978%	41.530%	37.546%	20.925%
District 13	26,716	18,692	7,722	302	14,848	6,857	5,011
	78.312%	69.966%	28.904%	1.130%	55.577%	25.666%	18.757%
District 14	29,248	24,927	3,401	920	9,714	13,034	6,500
	87.050%	85.226%	11.628%	3.146%	33.213%	44.564%	22.224%
District 15	27,936	25,204	1,811	921	8,457	11,825	7,654
	83.847%	90.221%	6.483%	3.297%	30.273%	42.329%	27.398%
District 16	26,352	9,860	15,586	906	15,871	4,934	5,547
	80.068%	37.417%	59.145%	3.438%	60.227%	18.723%	21.050%
District 17	27,377	8,629	17,771	977	16,938	4,542	5,897
	85.350%	31.519%	64.912%	3.569%	61.869%	16.591%	21.540%
District 18	23,864	14,940	8,649	275	15,574	3,985	4,305
	74.004%	62.605%	36.243%	1.152%	65.261%	16.699%	18.040%
District 19	25,938	18,501	7,149	288	12,940	7,862	5,136
	82.004%	71.328%	27.562%	1.110%	49.888%	30.311%	19.801%
District 20	27,652	21,863	5,553	236	15,405	7,254	4,993
	80.996%	79.065%	20.082%	0.853%	55.710%	26.233%	18.057%
District 21	27,166	11,327	15,578	261	18,111	4,573	4,482
	89.330%	41.696%	57.344%	0.961%	66.668%	16.834%	16.499%
District 22	25,103	22,297	2,219	587	11,646	7,935	5,522
	75.459%	88.822%	8.840%	2.338%	46.393%	31.610%	21.997%
District 23	24,051	9,636	13,663	752	15,391	3,980	4,680
	77.747%	40.065%	56.808%	3.127%	63.993%	16.548%	19.459%
District 24	25,392	19,765	4,046	1,581	12,380	7,012	6,000
	75.869%	77.839%	15.934%	6.226%	48.756%	27.615%	23.629%
District 25	28,313	21,440	5,569	1,304	13,071	9,105	6,137
	82.248%	75.725%	19.669%	4.606%	46.166%	32.158%	21.676%
District 26	24,348	8,111	15,524	713	15,795	3,554	4,999
	77.692%	33.313%	63.759%	2.928%	64.872%	14.597%	20.531%
District 27	26,634	23,445	2,370	819	11,455	9,134	6,045
	79.781%	88.027%	8.898%	3.075%	43.009%	34.295%	22.697%
District 28	23,105	16,874	5,790	441	15,162	3,685	4,258
	72.680%	73.032%	25.060%	1.909%	65.622%	15.949%	18.429%
District 29	25,216	5,718	18,973	525	18,629	2,129	4,458
	84.442%	22.676%	75.242%	2.082%	73.878%	8.443%	17.679%
District 30	17,315	13,744	2,471	1,100	8,295	4,563	4,457
	53.320%	79.376%	14.271%	6.353%	47.906%	26.353%	25.741%
District 31	25,544	22,577	1,928	1,039	8,406	10,431	6,707
	83.472%	88.385%	7.548%	4.067%	32.908%	40.835%	26.257%
District 32	24,485	20,475	3,062	948	13,429	5,326	5,730
	72.263%	83.623%	12.506%	3.872%	54.846%	21.752%	23.402%
District 33	27,595	24,996	1,773	826	12,665	7,277	7,653
	83.122%	90.582%	6.425%	2.993%	45.896%	26.371%	27.733%
District 34	27,602	7,071	19,654	877	19,462	2,584	5,556
	82.463%	25.618%	71.205%	3.177%	70.509%	9.362%	20.129%
District 35	26,875	23,755	2,280	840	11,325	8,337	7,213
	81.299%	88.391%	8.484%	3.126%	42.140%	31.021%	26.839%

Voter Registration

	Reg Total Jan 2011	Reg White Jan 2011	Reg Black Jan 2011	Reg Other Jan 2011	Reg Dem Total Jan 2011	Reg Rep Total Jan 2011	Reg Other Total Jan 2011
District 36	27,347	23,768	2,504	1,075	11,195	9,454	6,698
	79.824%	86.913%	9.156%	3.931%	40.937%	34.571%	24.493%
District 37	26,274	21,523	4,150	601	14,162	5,587	6,525
	82.006%	81.917%	15.795%	2.287%	53.901%	21.264%	24.834%
District 38	28,368	20,329	7,783	256	18,797	5,044	4,527
	91.389%	71.662%	27.436%	0.902%	66.261%	17.781%	15.958%
District 39	26,782	19,583	6,301	898	12,752	7,281	6,749
	82.060%	73.120%	23.527%	3.353%	47.614%	27.186%	25.200%
District 40	28,487	11,234	16,704	549	19,393	4,214	4,880
	96.576%	39.436%	58.637%	1.927%	68.077%	14.793%	17.131%
District 41	26,058	20,649	4,988	421	14,495	6,062	5,501
	82.666%	79.242%	19.142%	1.616%	55.626%	23.263%	21.111%
District 42	24,335	18,985	5,061	289	14,634	4,948	4,753
	80.863%	78.015%	20.797%	1.188%	60.136%	20.333%	19.532%
District 43	25,658	22,502	1,929	1,227	6,905	12,333	6,420
	80.433%	87.700%	7.518%	4.782%	26.912%	48.067%	25.021%
District 44	24,003	8,006	15,152	845	15,099	3,240	5,664
	75.507%	33.354%	63.125%	3.520%	62.905%	13.498%	23.597%
District 45	24,777	21,220	2,444	1,113	8,821	9,357	6,599
	70.403%	85.644%	9.864%	4.492%	35.602%	37.765%	26.634%
District 46	26,740	20,892	4,998	850	15,121	6,259	5,360
	88.743%	78.130%	18.691%	3.179%	56.548%	23.407%	20.045%
District 47	29,512	24,920	3,973	619	17,317	5,544	6,651
	87.653%	84.440%	13.462%	2.097%	58.678%	18.786%	22.537%
District 48	25,592	21,097	3,693	802	10,340	9,396	5,856
	83.828%	82.436%	14.430%	3.134%	40.403%	36.715%	22.882%
District 49	25,336	19,558	5,201	577	13,964	5,807	5,565
	83.301%	77.195%	20.528%	2.277%	55.115%	22.920%	21.965%
District 50	30,709	19,818	9,856	1,035	16,352	7,174	7,183
	91.236%	64.535%	32.095%	3.370%	53.248%	23.361%	23.391%
District 51	19,073	13,105	4,478	1,490	9,800	3,957	5,316
	57.134%	68.710%	23.478%	7.812%	51.382%	20.747%	27.872%
District 52	25,012	20,854	2,898	1,260	9,032	9,270	6,710
	74.303%	83.376%	11.586%	5.038%	36.111%	37.062%	26.827%
District 53	24,226	18,451	4,294	1,481	11,327	6,053	6,846
	72.407%	76.162%	17.725%	6.113%	46.756%	24.986%	28.259%
District 54	24,062	21,558	1,830	674	14,613	4,439	5,010
	71.475%	89.594%	7.605%	2.801%	60.731%	18.448%	20.821%
District 55	26,136	21,151	4,337	648	13,200	6,891	6,045
	77.339%	80.927%	16.594%	2.479%	50.505%	26.366%	23.129%
District 56	27,611	21,680	4,740	1,191	11,807	8,980	6,824
	83.096%	78.519%	17.167%	4.313%	42.762%	32.523%	24.715%
District 57	26,294	10,342	14,923	1,029	16,929	4,074	5,291
	82.411%	39.332%	56.754%	3.913%	64.384%	15.494%	20.122%
District 58	24,376	8,168	15,781	427	18,494	2,319	3,563
	78.440%	33.508%	64.740%	1.752%	75.870%	9.513%	14.617%
District 59	24,150	19,747	3,101	1,302	7,815	9,946	6,389
	84.411%	81.768%	12.841%	5.391%	32.360%	41.184%	26.455%
District 60	27,519	16,772	10,480	267	19,910	3,762	3,847
	88.520%	60.947%	38.083%	0.970%	72.350%	13.671%	13.979%
District 61	22,759	4,724	17,147	888	16,092	2,081	4,586
	73.647%	20.757%	75.342%	3.902%	70.706%	9.144%	20.150%
District 62	27,080	16,374	9,825	881	14,546	7,418	5,116
	86.623%	60.465%	36.281%	3.253%	53.715%	27.393%	18.892%
District 63	25,512	5,775	19,154	583	18,602	2,702	4,208
	79.653%	22.636%	75.078%	2.285%	72.915%	10.591%	16.494%
District 64	24,545	20,760	3,141	644	9,601	9,112	5,832
	82.132%	84.579%	12.797%	2.624%	39.116%	37.124%	23.760%
District 65	25,287	20,542	3,754	991	9,839	9,742	5,706
	79.586%	81.235%	14.846%	3.919%	38.909%	38.526%	22.565%
District 66	21,521	7,320	13,071	1,130	13,816	3,471	4,234
	69.463%	34.013%	60.736%	5.251%	64.198%	16.128%	19.674%
District 67	18,832	5,450	12,484	898	12,014	2,625	4,193
	55.226%	28.940%	66.291%	4.768%	63.796%	13.939%	22.265%
District 68	23,614	18,284	4,245	1,085	8,595	9,639	5,380
	69.105%	77.429%	17.977%	4.595%	36.398%	40.819%	22.783%
District 69	25,187	20,345	3,543	1,299	8,721	10,711	5,755
	74.524%	80.776%	14.067%	5.157%	34.625%	42.526%	22.849%
District 70	25,887	18,841	5,606	1,440	10,029	9,889	5,969
	77.978%	72.782%	21.656%	5.563%	38.741%	38.201%	23.058%

Voter Registration

	Reg Total Jan 2011	Reg White Jan 2011	Reg Black Jan 2011	Reg Other Jan 2011	Reg Dem Total Jan 2011	Reg Rep Total Jan 2011	Reg Other Total Jan 2011
District 71	23,195	21,095	1,335	765	7,472	9,604	6,119
	76.909%	90.946%	5.756%	3.298%	32.214%	41.405%	26.381%
District 72	27,008	11,097	15,255	656	17,994	3,881	5,133
	86.940%	41.088%	56.483%	2.429%	66.625%	14.370%	19.005%
District 73	24,697	19,986	3,926	785	9,959	8,134	6,604
	80.499%	80.925%	15.897%	3.179%	40.325%	32.935%	26.740%
District 74	25,360	22,437	1,993	930	9,733	9,312	6,315
	81.142%	88.474%	7.859%	3.667%	38.379%	36.719%	24.901%
District 75	22,174	15,114	6,734	326	13,739	4,542	3,893
	72.202%	68.161%	30.369%	1.470%	61.960%	20.483%	17.557%
District 76	23,421	18,029	3,741	1,651	7,676	9,450	6,295
	77.415%	76.978%	15.973%	7.049%	32.774%	40.348%	26.878%
District 77	26,976	23,543	2,110	1,323	7,326	13,327	6,323
	88.249%	87.274%	7.822%	4.904%	27.157%	49.403%	23.439%
District 78	27,840	24,540	1,448	1,852	9,450	11,439	6,951
	78.345%	88.147%	5.201%	6.652%	33.944%	41.088%	24.968%
District 79	26,799	21,732	1,743	3,324	8,197	12,410	6,192
	75.810%	81.093%	6.504%	12.403%	30.587%	46.308%	23.105%
District 80	25,173	21,199	2,057	1,917	9,361	9,841	5,971
	68.275%	84.213%	8.171%	7.615%	37.187%	39.093%	23.720%
District 81	25,149	20,537	4,044	568	13,480	6,115	5,554
	81.444%	81.661%	16.080%	2.259%	53.601%	24.315%	22.084%
District 82	28,626	24,626	2,219	1,781	9,695	11,894	7,037
	77.565%	86.027%	7.752%	6.222%	33.868%	41.550%	24.583%
District 83	28,476	11,015	15,524	1,937	17,418	3,348	7,710
	86.846%	38.682%	54.516%	6.802%	61.167%	11.757%	27.075%
District 84	26,006	19,872	3,949	2,185	11,895	6,706	7,405
	79.873%	76.413%	15.185%	8.402%	45.739%	25.786%	28.474%
District 85	23,892	12,521	8,569	2,802	12,022	5,444	6,426
	72.835%	52.407%	35.866%	11.728%	50.318%	22.786%	26.896%
District 86	22,397	14,063	6,347	1,987	10,622	6,196	5,579
	72.367%	62.790%	28.339%	8.872%	47.426%	27.664%	24.910%
District 87	21,994	6,415	13,406	2,173	13,857	2,448	5,689
	72.323%	29.167%	60.953%	9.880%	63.004%	11.130%	25.866%
District 88	25,303	22,185	2,199	919	11,355	6,941	7,007
	82.879%	87.677%	8.691%	3.632%	44.876%	27.432%	27.692%
District 89	27,201	24,995	582	1,624	5,097	15,537	6,567
	89.424%	91.890%	2.140%	5.970%	18.738%	57.119%	24.142%
District 90	24,841	19,794	3,566	1,481	8,500	9,488	6,853
	78.514%	79.683%	14.355%	5.962%	34.218%	38.195%	27.587%
District 91	28,027	8,838	17,386	1,803	19,007	2,777	6,243
	77.792%	31.534%	62.033%	6.433%	67.817%	9.908%	22.275%
District 92	24,165	13,038	8,265	2,862	11,848	5,989	6,328
	70.565%	53.954%	34.202%	11.844%	49.030%	24.784%	26.187%
District 93	26,215	10,440	15,019	756	16,940	4,164	5,111
	85.897%	39.825%	57.292%	2.884%	64.619%	15.884%	19.496%
District 94	26,692	22,861	1,618	2,213	9,334	10,523	6,835
	73.595%	85.647%	6.062%	8.291%	34.969%	39.424%	25.607%
District 95	22,258	20,835	766	657	8,584	7,518	6,156
	75.196%	93.607%	3.441%	2.952%	38.566%	33.777%	27.657%
District 96	26,109	8,529	15,618	1,962	17,204	2,318	6,587
	69.887%	32.667%	59.818%	7.515%	65.893%	8.878%	25.229%
District 97	28,553	4,268	22,929	1,356	22,332	1,646	4,575
	83.025%	14.948%	80.303%	4.749%	78.212%	5.765%	16.023%
District 98	30,815	21,210	6,697	2,908	15,459	6,539	8,817
	79.061%	68.830%	21.733%	9.437%	50.167%	21.220%	28.613%
District 99	27,235	22,419	3,423	1,393	7,790	13,332	6,113
	81.652%	82.317%	12.568%	5.115%	28.603%	48.952%	22.445%
District 100	24,706	976	21,000	2,730	18,987	1,150	4,569
	81.243%	3.950%	85.000%	11.050%	76.852%	4.655%	18.493%
District 101	28,219	4,254	22,573	1,392	21,958	1,017	5,244
	82.471%	15.075%	79.992%	4.933%	77.813%	3.604%	18.583%
District 102	25,886	7,747	16,145	1,994	16,917	3,494	5,475
	78.853%	29.927%	62.370%	7.703%	65.352%	13.498%	21.150%
District 103	28,289	22,450	4,303	1,536	14,996	5,775	7,518
	88.872%	79.359%	15.211%	5.430%	53.010%	20.414%	26.576%
District 104	24,422	19,991	2,971	1,460	7,841	9,919	6,662
	79.957%	81.857%	12.165%	5.978%	32.106%	40.615%	27.279%
District 105	21,732	17,868	3,139	725	9,427	6,505	5,800
	67.221%	82.220%	14.444%	3.336%	43.378%	29.933%	26.689%
Grand Total	2,680,375	1,761,117	804,077	115,181	1,354,986	718,190	607,199

Splits

	Total Population	Total White	Total Black	Total Asian	Total American Indian	Total Other	VAP Total	VAP White	VAP Black	VAP Asian	VAP American Indian	VAP Other	Reg Total Jan 2011	Reg White Jan 2011	Reg Black Jan 2011	Reg Other Jan 2011
District 1																
*Bossier	6,666	4,211	2,309	25	52	69	5,269	3,393	1,768	15	41	52	4,065	2,594	1,345	126
*Caddo	38,183	29,590	7,665	154	460	314	29,423	23,095	5,670	114	337	207	21,785	17,241	3,860	684
District 1	44,849	33,801	9,974	179	512	383	34,692	26,488	7,438	129	378	259	25,850	19,835	5,205	810
	100.000%	75.366%	22.239%	0.399%	1.142%	0.854%	100.000%	76.352%	21.440%	0.372%	1.090%	0.747%	74.513%	76.731%	20.135%	3.133%
District 2																
*Bossier	8,956	3,496	4,426	152	76	806	6,605	2,939	2,923	133	58	552	3,484	1,504	1,787	193
*Caddo	35,096	9,065	24,923	289	224	595	26,680	7,768	18,091	236	173	412	20,013	4,756	14,499	758
District 2	44,052	12,561	29,349	441	300	1,401	33,285	10,707	21,014	369	231	964	23,497	6,260	16,286	951
	100.000%	28.514%	66.624%	1.001%	0.681%	3.180%	100.000%	32.168%	63.134%	1.109%	0.694%	2.896%	70.593%	26.642%	69.311%	4.047%
District 3																
*Caddo	41,363	12,434	28,002	318	247	362	29,786	10,134	18,974	241	187	250	23,283	7,567	14,903	813
District 3	41,363	12,434	28,002	318	247	362	29,786	10,134	18,974	241	187	250	23,283	7,567	14,903	813
	100.000%	30.061%	67.698%	0.769%	0.597%	0.875%	100.000%	34.023%	63.701%	0.809%	0.628%	0.839%	78.168%	32.500%	64.008%	3.492%
District 4																
*Caddo	41,232	12,033	28,401	293	205	300	30,749	10,063	20,095	220	169	202	24,881	7,921	16,104	856
District 4	41,232	12,033	28,401	293	205	300	30,749	10,063	20,095	220	169	202	24,881	7,921	16,104	856
	100.000%	29.184%	68.881%	0.711%	0.497%	0.728%	100.000%	32.726%	65.352%	0.715%	0.550%	0.657%	80.916%	31.836%	64.724%	3.440%
District 5																
*Caddo	43,084	15,339	26,600	379	326	440	31,633	12,530	18,266	270	251	316	24,722	9,758	14,130	834
District 5	43,084	15,339	26,600	379	326	440	31,633	12,530	18,266	270	251	316	24,722	9,758	14,130	834
	100.000%	35.603%	61.740%	0.880%	0.757%	1.021%	100.000%	39.611%	57.743%	0.854%	0.793%	0.999%	78.153%	39.471%	57.156%	3.374%
District 6																
*Bossier	11,242	8,450	1,929	426	125	312	8,680	6,736	1,308	331	87	218	5,291	4,257	773	261
*Caddo	31,896	26,691	3,932	687	264	322	25,470	21,683	2,830	512	209	236	21,541	18,837	1,900	804
District 6	43,138	35,141	5,861	1,113	389	634	34,150	28,419	4,138	843	296	454	26,832	23,094	2,673	1,065
	100.000%	81.462%	13.587%	2.580%	0.902%	1.470%	100.000%	83.218%	12.117%	2.469%	0.867%	1.329%	78.571%	86.069%	9.962%	3.969%
District 7																
*Caddo	24,115	19,790	2,706	1,110	180	329	18,574	15,475	1,976	770	129	224	15,149	13,083	1,312	754
*De Soto	12,743	10,307	2,056	22	214	144	9,668	7,904	1,488	16	169	91	7,841	6,363	1,218	260
*Red River	6,139	4,786	1,280	10	32	31	4,736	3,796	889	7	23	21	3,997	3,196	772	29
District 7	42,997	34,883	6,042	1,142	426	504	32,978	27,175	4,353	793	321	336	26,987	22,642	3,302	1,043
	100.000%	81.129%	14.052%	2.656%	0.991%	1.172%	100.000%	82.403%	13.200%	2.405%	0.973%	1.019%	81.833%	83.900%	12.236%	3.865%
District 8																
*Bossier	42,956	31,715	8,691	1,011	404	1,135	31,687	24,192	5,750	711	293	741	22,969	18,489	3,484	996
District 8	42,956	31,715	8,691	1,011	404	1,135	31,687	24,192	5,750	711	293	741	22,969	18,489	3,484	996
	100.000%	73.831%	20.232%	2.354%	0.940%	2.642%	100.000%	76.347%	18.146%	2.244%	0.925%	2.338%	72.487%	80.495%	15.168%	4.336%
District 9																

Splits

	Total Population	Total White	Total Black	Total Asian	Total American Indian	Total Other	VAP Total	VAP White	VAP Black	VAP Asian	VAP American Indian	VAP Other	Reg Total Jan 2011	Reg White Jan 2011	Reg Black Jan 2011	Reg Other Jan 2011
*Bossier	44,949	34,693	7,968	887	454	947	32,960	25,952	5,441	634	340	593	23,673	18,681	3,926	1,066
District 9	44,949	34,693	7,968	887	454	947	32,960	25,952	5,441	634	340	593	23,673	18,681	3,926	1,066
	100.000%	77.183%	17.727%	1.973%	1.010%	2.107%	100.000%	78.738%	16.508%	1.924%	1.032%	1.799%	71.823%	78.913%	16.584%	4.503%
District 10																
*Bossier	2,210	1,865	283	15	28	19	1,744	1,480	223	12	18	11	1,352	1,138	176	38
Webster	41,207	26,469	14,044	180	316	198	31,497	20,907	10,110	120	241	119	23,913	16,115	7,416	382
District 10	43,417	28,334	14,327	195	344	217	33,241	22,387	10,333	132	259	130	25,265	17,253	7,592	420
	100.000%	65.260%	32.999%	0.449%	0.792%	0.500%	100.000%	67.348%	31.085%	0.397%	0.779%	0.391%	76.006%	68.288%	30.049%	1.662%
District 11																
*Bienville	3,494	864	2,566	17	16	31	2,580	702	1,833	10	13	22	2,220	549	1,662	9
Claiborne	17,195	8,167	8,820	62	99	47	13,815	6,781	6,889	37	80	28	8,877	4,908	3,872	97
*Lincoln	24,292	7,750	15,643	431	106	362	19,523	6,651	12,094	408	92	278	10,841	3,373	7,021	447
District 11	44,981	16,781	27,029	510	221	440	35,918	14,134	20,816	455	185	328	21,938	8,830	12,555	553
	100.000%	37.307%	60.090%	1.134%	0.491%	0.978%	100.000%	39.351%	57.954%	1.267%	0.515%	0.913%	61.078%	40.250%	57.229%	2.521%
District 12																
*Lincoln	22,443	18,025	3,541	443	124	310	17,607	14,224	2,727	341	91	224	13,175	11,231	1,498	446
Union	22,721	15,682	6,242	49	115	633	17,493	12,568	4,439	31	91	364	14,964	10,863	3,709	392
District 12	45,164	33,707	9,783	492	239	943	35,100	26,792	7,166	372	182	588	28,139	22,094	5,207	838
	100.000%	74.632%	21.661%	1.089%	0.529%	2.088%	100.000%	76.330%	20.416%	1.060%	0.519%	1.675%	80.168%	78.517%	18.505%	2.978%
District 13																
*Bienville	10,859	7,071	3,587	27	116	58	8,432	5,577	2,711	21	92	31	7,036	4,563	2,423	50
Jackson	16,274	11,084	4,947	67	83	93	12,570	8,681	3,724	39	65	61	9,846	6,879	2,805	162
*Natchitoches	1,571	1,376	167	2	21	5	1,242	1,090	132	2	16	2	942	840	88	14
Winn	15,313	10,223	4,777	53	167	93	11,871	8,018	3,619	44	129	61	8,892	6,410	2,406	76
District 13	44,017	29,754	13,478	149	387	249	34,115	23,366	10,186	106	302	155	26,716	18,692	7,722	302
	100.000%	67.597%	30.620%	0.339%	0.879%	0.566%	100.000%	68.492%	29.858%	0.311%	0.885%	0.454%	78.312%	69.966%	28.904%	1.130%
District 14																
*Morehouse	9,789	7,649	1,991	48	45	56	7,545	6,012	1,430	33	38	32	6,920	5,427	1,378	115
*Ouachita	34,902	29,183	4,718	566	165	270	26,054	22,277	3,111	378	117	171	22,328	19,500	2,023	805
District 14	44,691	36,832	6,709	614	210	326	33,599	28,289	4,541	411	155	203	29,248	24,927	3,401	920
	100.000%	82.415%	15.012%	1.374%	0.470%	0.729%	100.000%	84.196%	13.515%	1.223%	0.461%	0.604%	87.050%	85.226%	11.628%	3.146%
District 15																
*Ouachita	44,508	39,614	3,702	420	296	476	33,318	29,917	2,545	287	242	327	27,936	25,204	1,811	921
District 15	44,508	39,614	3,702	420	296	476	33,318	29,917	2,545	287	242	327	27,936	25,204	1,811	921
	100.000%	89.004%	8.318%	0.944%	0.665%	1.069%	100.000%	89.792%	7.639%	0.861%	0.726%	0.981%	83.847%	90.221%	6.483%	3.297%
District 16																
*Morehouse	16,072	5,491	10,404	86	52	39	11,829	4,539	7,167	61	37	25	10,254	3,779	6,306	169

Splits

	Total Population	Total White	Total Black	Total Asian	Total American Indian	Total Other	VAP Total	VAP White	VAP Black	VAP Asian	VAP American Indian	VAP Other	Reg Total Jan 2011	Reg White Jan 2011	Reg Black Jan 2011	Reg Other Jan 2011
District 16																
*Ouachita	28,516	10,238	17,419	521	110	228	21,083	8,578	11,831	420	84	170	16,098	6,081	9,280	737
District 16	44,588	15,729	27,823	607	162	267	32,912	13,117	18,998	481	121	195	26,352	9,860	15,586	906
	100.000%	35.276%	62.400%	1.361%	0.363%	0.599%	100.000%	39.855%	57.724%	1.461%	0.368%	0.592%	80.068%	37.417%	59.145%	3.438%
District 17																
*Ouachita	44,770	13,012	31,175	215	130	238	32,076	10,862	20,790	163	102	159	27,377	8,629	17,771	977
District 17	44,770	13,012	31,175	215	130	238	32,076	10,862	20,790	163	102	159	27,377	8,629	17,771	977
	100.000%	29.064%	69.634%	0.480%	0.290%	0.532%	100.000%	33.863%	64.815%	0.508%	0.318%	0.496%	85.350%	31.519%	64.912%	3.569%
District 18																
*Iberville	2,758	878	1,854	13	13	0	2,143	730	1,393	8	12	0	1,998	605	1,363	30
Pointe Coupee	22,802	14,010	8,427	69	71	225	17,327	11,073	6,020	44	57	133	15,464	9,584	5,696	184
*West Baton Rouge	9,483	6,499	2,831	44	40	69	7,020	4,937	1,975	36	32	40	5,947	4,347	1,543	57
*West Feliciana	6,005	2,006	3,991	1	7	0	5,757	1,781	3,969	1	6	0	455	404	47	4
District 18	41,048	23,393	17,103	127	131	294	32,247	18,521	13,357	89	107	173	23,864	14,940	8,649	275
	100.000%	56.989%	41.666%	0.309%	0.319%	0.716%	100.000%	57.435%	41.421%	0.276%	0.332%	0.536%	74.004%	62.605%	36.243%	1.152%
District 19																
*East Carroll	1,590	1,101	422	36	7	24	1,220	883	287	29	6	15	1,224	953	242	29
*Madison	4,598	2,924	1,598	23	25	28	3,721	2,357	1,309	15	17	23	2,432	1,985	408	39
*Morehouse	2,118	1,205	886	8	5	14	1,687	1,032	633	8	4	10	1,507	842	645	20
*Ouachita	1,024	837	180	0	4	3	816	682	128	0	4	2	669	531	112	26
Richland	20,725	12,879	7,544	92	96	114	15,440	9,999	5,237	65	70	69	12,939	8,173	4,646	120
West Carroll	11,604	9,497	1,870	34	86	117	8,746	7,254	1,330	24	62	76	7,167	6,017	1,096	54
District 19	41,659	28,443	12,500	193	223	300	31,630	22,207	8,924	141	163	195	25,938	18,501	7,149	288
	100.000%	68.276%	30.006%	0.463%	0.535%	0.720%	100.000%	70.209%	28.214%	0.446%	0.515%	0.617%	82.004%	71.328%	27.562%	1.110%
District 20																
Caldwell	10,132	8,213	1,778	30	64	47	7,758	6,314	1,336	23	51	34	6,324	5,351	911	62
*Catahoula	8,626	6,613	1,931	8	49	25	6,787	5,232	1,492	8	39	16	5,124	4,511	580	33
Franklin	20,767	13,930	6,620	65	82	70	15,450	10,838	4,471	42	63	36	13,466	9,408	3,978	80
*La Salle	5,004	4,401	499	11	58	35	3,878	3,337	465	9	44	23	2,513	2,419	35	59
*Tensas	336	238	87	3	3	5	267	189	72	3	1	2	225	174	49	2
District 20	44,865	33,395	10,915	117	256	182	34,140	25,910	7,836	85	198	111	27,652	21,863	5,553	236
	100.000%	74.434%	24.329%	0.261%	0.571%	0.406%	100.000%	75.893%	22.953%	0.249%	0.580%	0.325%	80.996%	79.065%	20.082%	0.853%
District 21																
*Catahoula	1,781	372	1,387	1	4	17	1,270	311	946	0	4	9	1,256	238	1,016	2
Concordia	20,822	11,959	8,604	59	123	77	15,589	9,298	6,117	41	88	45	12,696	7,997	4,529	170
*East Carroll	6,169	1,144	4,976	11	24	14	4,546	962	3,543	8	19	14	4,106	664	3,422	20
*Madison	7,495	1,574	5,854	10	30	27	5,350	1,287	4,003	5	28	27	5,202	795	4,356	51

Splits

	Total Population	Total White	Total Black	Total Asian	Total American Indian	Total Other	VAP Total	VAP White	VAP Black	VAP Asian	VAP American Indian	VAP Other	Reg Total Jan 2011	Reg White Jan 2011	Reg Black Jan 2011	Reg Other Jan 2011
District 21																
*Tensas	4,916	1,964	2,904	10	12	26	3,656	1,607	2,013	8	8	20	3,906	1,633	2,255	18
District 21	41,183	17,013	23,725	91	193	161	30,411	13,465	16,622	62	147	115	27,166	11,327	15,578	261
	100.000%	41.311%	57.609%	0.221%	0.469%	0.391%	100.000%	44.277%	54.658%	0.204%	0.483%	0.378%	89.330%	41.696%	57.344%	0.961%
District 22																
Grant	22,309	18,149	3,602	97	385	76	17,158	13,788	2,978	67	274	51	11,900	10,361	1,284	255
*La Salle	9,886	8,288	1,309	29	157	103	7,488	6,340	937	26	99	86	5,914	5,229	586	99
*Rapides	11,501	10,499	721	59	171	51	8,621	7,922	490	48	127	34	7,289	6,707	349	233
District 22	43,696	36,936	5,632	185	713	230	33,267	28,050	4,405	141	500	171	25,103	22,297	2,219	587
	100.000%	84.529%	12.889%	0.423%	1.632%	0.526%	100.000%	84.318%	13.241%	0.424%	1.503%	0.514%	75.459%	88.822%	8.840%	2.338%
District 23																
*De Soto	13,913	5,149	8,544	32	117	71	10,338	4,151	6,007	26	104	50	8,555	3,300	4,973	282
*Natchitoches	24,601	10,381	13,600	99	319	202	18,555	8,554	9,520	79	252	150	13,512	5,966	7,085	461
*Red River	2,952	574	2,353	6	11	8	2,042	460	1,561	5	11	5	1,984	370	1,605	9
District 23	41,466	16,104	24,497	137	447	281	30,935	13,165	17,088	110	367	205	24,051	9,636	13,663	752
	100.000%	38.837%	59.077%	0.330%	1.078%	0.678%	100.000%	42.557%	55.238%	0.356%	1.186%	0.663%	77.747%	40.065%	56.808%	3.127%
District 24																
*Beauregard	13,279	8,923	3,728	230	230	168	9,809	6,844	2,553	158	155	99	7,250	4,817	1,990	443
Sabine	24,233	17,155	4,234	84	2,636	124	18,311	13,544	2,835	63	1,796	73	13,837	10,811	2,032	994
*Vernon	7,328	6,943	67	50	198	70	5,348	5,095	40	35	136	42	4,305	4,137	24	144
District 24	44,840	33,021	8,029	364	3,064	362	33,468	25,483	5,428	256	2,087	214	25,392	19,765	4,046	1,581
	100.000%	73.642%	17.906%	0.812%	6.833%	0.807%	100.000%	76.141%	16.218%	0.765%	6.236%	0.639%	75.869%	77.839%	15.934%	6.226%
District 25																
*Natchitoches	13,394	9,737	3,011	96	309	241	10,169	7,582	2,119	70	209	189	8,528	6,375	1,705	448
*Rapides	31,721	22,570	7,688	804	446	213	24,255	17,881	5,311	580	345	138	19,785	15,065	3,864	856
District 25	45,115	32,307	10,699	900	755	454	34,424	25,463	7,430	650	554	327	28,313	21,440	5,569	1,304
	100.000%	71.610%	23.715%	1.995%	1.674%	1.006%	100.000%	73.969%	21.584%	1.888%	1.609%	0.950%	82.248%	75.725%	19.669%	4.606%
District 26																
*Rapides	43,271	13,019	29,027	563	318	344	31,339	10,824	19,587	424	253	251	24,348	8,111	15,524	713
District 26	43,271	13,019	29,027	563	318	344	31,339	10,824	19,587	424	253	251	24,348	8,111	15,524	713
	100.000%	30.087%	67.082%	1.301%	0.735%	0.795%	100.000%	34.538%	62.500%	1.353%	0.807%	0.801%	77.692%	33.313%	63.759%	2.928%
District 27																
*Rapides	45,120	37,285	5,714	486	747	888	33,384	27,952	3,980	325	545	582	26,634	23,445	2,370	819
District 27	45,120	37,285	5,714	486	747	888	33,384	27,952	3,980	325	545	582	26,634	23,445	2,370	819
	100.000%	82.635%	12.664%	1.077%	1.656%	1.968%	100.000%	83.729%	11.922%	0.974%	1.633%	1.743%	79.781%	88.027%	8.898%	3.075%
District 28																
Avoyelles	42,073	28,188	12,876	174	641	194	31,790	21,850	9,247	126	431	136	23,105	16,874	5,790	441

Splits

	Total Population	Total White	Total Black	Total Asian	Total American Indian	Total Other	VAP Total	VAP White	VAP Black	VAP Asian	VAP American Indian	VAP Other	Reg Total Jan 2011	Reg White Jan 2011	Reg Black Jan 2011	Reg Other Jan 2011
District 28	42,073	28,188	12,876	174	641	194	31,790	21,850	9,247	126	431	136	23,105	16,874	5,790	441
	100.000%	66.998%	30.604%	0.414%	1.524%	0.461%	100.000%	68.732%	29.088%	0.396%	1.356%	0.428%	72.680%	73.032%	25.060%	1.909%
District 29																
*East Baton Rouge	27,278	1,250	25,815	49	53	111	19,021	1,096	17,760	45	41	79	16,367	821	15,108	438
*West Baton Rouge	14,305	7,772	6,301	70	45	117	10,841	6,130	4,542	56	35	78	8,849	4,897	3,865	87
District 29	41,583	9,022	32,116	119	98	228	29,862	7,226	22,302	101	76	157	25,216	5,718	18,973	525
	100.000%	21.696%	77.233%	0.286%	0.236%	0.548%	100.000%	24.198%	74.684%	0.338%	0.255%	0.526%	84.442%	22.676%	75.242%	2.082%
District 30																
*Vernon	45,006	32,671	8,246	1,376	979	1,734	32,474	24,321	5,309	991	712	1,141	17,315	13,744	2,471	1,100
District 30	45,006	32,671	8,246	1,376	979	1,734	32,474	24,321	5,309	991	712	1,141	17,315	13,744	2,471	1,100
	100.000%	72.593%	18.322%	3.057%	2.175%	3.853%	100.000%	74.894%	16.348%	3.052%	2.193%	3.514%	53.320%	79.376%	14.271%	6.353%
District 31																
*Lafayette	38,458	32,766	3,984	953	193	562	28,029	24,341	2,518	660	144	366	23,572	20,848	1,734	990
*Vermillion	3,431	2,948	368	55	15	45	2,573	2,237	258	38	12	28	1,972	1,729	194	49
District 31	41,889	35,714	4,352	1,008	208	607	30,602	26,578	2,776	698	156	394	25,544	22,577	1,928	1,039
	100.000%	85.259%	10.389%	2.406%	0.497%	1.449%	100.000%	86.851%	9.071%	2.281%	0.510%	1.287%	83.472%	88.385%	7.548%	4.067%
District 32																
Allen	25,764	18,435	6,192	220	749	168	19,870	14,288	4,828	154	495	105	13,110	10,190	2,397	523
*Beauregard	13,827	12,759	552	85	318	113	10,249	9,538	355	57	225	74	8,362	7,742	279	341
*Calcasieu	5,124	4,310	706	17	85	6	3,764	3,240	462	9	48	5	3,013	2,543	386	84
District 32	44,715	35,504	7,450	322	1,152	287	33,883	27,066	5,645	220	768	184	24,485	20,475	3,062	948
	100.000%	79.401%	16.661%	0.720%	2.576%	0.642%	100.000%	79.881%	16.660%	0.649%	2.267%	0.543%	72.263%	83.623%	12.506%	3.872%
District 33																
*Calcasieu	45,072	40,093	3,721	353	469	436	33,198	30,066	2,305	236	336	255	27,595	24,996	1,773	826
District 33	45,072	40,093	3,721	353	469	436	33,198	30,066	2,305	236	336	255	27,595	24,996	1,773	826
	100.000%	88.953%	8.256%	0.783%	1.041%	0.967%	100.000%	90.566%	6.943%	0.711%	1.012%	0.768%	83.122%	90.582%	6.425%	2.993%
District 34																
*Calcasieu	45,041	11,419	32,474	240	289	619	33,472	9,748	22,836	190	224	474	27,602	7,071	19,654	877
District 34	45,041	11,419	32,474	240	289	619	33,472	9,748	22,836	190	224	474	27,602	7,071	19,654	877
	100.000%	25.352%	72.099%	0.533%	0.642%	1.374%	100.000%	29.123%	68.224%	0.568%	0.669%	1.416%	82.463%	25.618%	71.205%	3.177%
District 35																
*Beauregard	8,548	7,639	736	38	104	31	6,301	5,520	661	24	80	16	4,312	4,144	35	133
*Calcasieu	36,480	30,997	4,468	305	308	402	26,756	23,125	2,961	200	223	247	22,563	19,611	2,245	707
District 35	45,028	38,636	5,204	343	412	433	33,057	28,645	3,622	224	303	263	26,875	23,755	2,280	840
	100.000%	85.804%	11.557%	0.762%	0.915%	0.962%	100.000%	86.653%	10.957%	0.678%	0.917%	0.796%	81.299%	88.391%	8.484%	3.126%
District 36																
*Calcasieu	44,320	36,248	5,628	1,497	331	616	34,259	28,733	3,748	1,118	243	417	27,347	23,768	2,504	1,075

Splits

	Total Population	Total White	Total Black	Total Asian	Total American Indian	Total Other	VAP Total	VAP White	VAP Black	VAP Asian	VAP American Indian	VAP Other	Reg Total Jan 2011	Reg White Jan 2011	Reg Black Jan 2011	Reg Other Jan 2011
District 44																
*Lafayette	41,586	13,776	26,791	366	172	481	31,789	12,076	18,878	328	135	372	24,003	8,006	15,152	845
District 44	41,586	13,776	26,791	366	172	481	31,789	12,076	18,878	328	135	372	24,003	8,006	15,152	845
	100.000%	33.127%	64.423%	0.880%	0.414%	1.157%	100.000%	37.988%	59.385%	1.032%	0.425%	1.170%	75.507%	33.354%	63.125%	3.520%
District 45																
*Lafayette	43,388	33,850	6,841	1,098	287	1,312	35,193	28,348	4,783	871	214	977	24,777	21,220	2,444	1,113
District 45	43,388	33,850	6,841	1,098	287	1,312	35,193	28,348	4,783	871	214	977	24,777	21,220	2,444	1,113
	100.000%	78.017%	15.767%	2.531%	0.661%	3.024%	100.000%	80.550%	13.591%	2.475%	0.608%	2.776%	70.403%	85.644%	9.864%	4.492%
District 46																
*Iberia	4,154	2,783	1,317	7	24	23	3,010	2,091	883	4	18	14	2,705	1,813	867	25
*St. Landry	4,879	4,145	697	8	11	18	3,624	3,109	492	6	9	8	3,568	2,973	520	75
*St. Martin	32,101	24,414	6,701	304	249	433	23,498	18,491	4,338	201	161	307	20,467	16,106	3,611	750
District 46	41,134	31,342	8,715	319	284	474	30,132	23,691	5,713	211	188	329	26,740	20,892	4,998	850
	100.000%	76.195%	21.187%	0.776%	0.690%	1.152%	100.000%	78.624%	18.960%	0.700%	0.624%	1.092%	88.743%	78.130%	18.691%	3.179%
District 47																
*Calcasieu	4,476	3,608	697	57	46	68	3,464	2,865	483	40	35	41	2,787	2,317	395	75
Cameron	6,839	6,546	135	10	60	88	5,183	5,011	74	9	38	51	5,536	5,272	188	76
*Vermilion	33,958	26,587	5,984	813	152	422	25,022	20,269	3,817	573	107	256	21,189	17,331	3,390	468
District 47	45,273	36,741	6,816	880	258	578	33,669	28,145	4,374	622	180	348	29,512	24,920	3,973	619
	100.000%	81.154%	15.055%	1.944%	0.570%	1.277%	100.000%	83.593%	12.991%	1.847%	0.535%	1.034%	87.653%	84.440%	13.462%	2.097%
District 48																
*Iberia	29,805	22,785	5,393	1,045	205	377	22,212	17,493	3,615	703	142	259	18,512	15,187	2,758	567
*Lafayette	8,895	7,684	938	131	53	89	6,282	5,497	613	79	38	55	5,324	4,661	477	186
*St. Martin	2,655	1,833	722	56	13	31	2,035	1,452	518	33	10	22	1,756	1,249	458	49
District 48	41,355	32,302	7,053	1,232	271	497	30,529	24,442	4,746	815	190	336	25,592	21,097	3,693	802
	100.000%	78.109%	17.055%	2.979%	0.655%	1.202%	100.000%	80.062%	15.546%	2.670%	0.622%	1.101%	83.828%	82.436%	14.430%	3.134%
District 49																
*Iberia	21,136	13,716	6,494	303	137	486	15,488	10,482	4,337	205	99	365	13,744	9,267	4,157	320
*Vermilion	20,610	17,387	2,302	406	209	306	14,927	12,918	1,382	291	140	196	11,592	10,291	1,044	257
District 49	41,746	31,103	8,796	709	346	792	30,415	23,400	5,719	496	239	561	25,336	19,558	5,201	577
	100.000%	74.505%	21.070%	1.698%	0.829%	1.897%	100.000%	76.936%	18.803%	1.631%	0.786%	1.844%	83.301%	77.195%	20.528%	2.277%
District 50																
*St. Martin	1,443	1,399	10	8	21	5	1,163	1,135	4	6	15	3	993	976	0	17
*St. Mary	43,734	25,052	16,569	375	1,106	632	32,496	19,415	11,623	269	729	460	29,716	18,842	9,856	1,018
District 50	45,177	26,451	16,579	383	1,127	637	33,659	20,550	11,627	275	744	463	30,709	19,818	9,856	1,035
	100.000%	58.550%	36.698%	0.848%	2.495%	1.410%	100.000%	61.054%	34.544%	0.817%	2.210%	1.376%	91.236%	64.535%	32.095%	3.370%
District 51																

Splits

	Total Population	Total White	Total Black	Total Asian	Total American Indian	Total Other	VAP Total	VAP White	VAP Black	VAP Asian	VAP American Indian	VAP Other	Reg Total Jan 2011	Reg White Jan 2011	Reg Black Jan 2011	Reg Other Jan 2011
District 51																
*Assumption	5,749	4,414	1,069	37	102	127	4,323	3,432	712	25	66	88	3,370	2,725	582	63
*Lafourche	2,078	1,753	265	13	29	18	1,585	1,379	171	8	17	10	1,177	1,043	104	30
*St. Mary	10,916	7,354	1,721	683	163	995	8,250	5,776	1,174	504	108	688	2,129	1,230	671	228
*Terrebonne	26,261	15,606	7,046	270	2,981	358	19,225	12,039	4,822	197	1,925	242	12,397	8,107	3,121	1,169
District 51	45,004	29,127	10,101	1,003	3,275	1,498	33,383	22,626	6,879	734	2,116	1,028	19,073	13,105	4,478	1,490
	100.000%	64.721%	22.445%	2.229%	7.277%	3.329%	100.000%	67.777%	20.606%	2.199%	6.339%	3.079%	57.134%	68.710%	23.478%	7.812%
District 52																
*Lafourche	4,433	3,696	257	32	324	124	3,226	2,800	130	17	193	86	1,997	1,840	45	112
*Terrebonne	40,878	31,425	6,121	584	1,681	1,067	30,436	24,136	4,054	423	1,063	760	23,015	19,014	2,853	1,148
District 52	45,311	35,121	6,378	616	2,005	1,191	33,662	26,936	4,184	440	1,256	846	25,012	20,854	2,898	1,260
	100.000%	77.511%	14.076%	1.359%	4.425%	2.629%	100.000%	80.019%	12.429%	1.307%	3.731%	2.513%	74.303%	83.376%	11.586%	5.038%
District 53																
*Lafourche	538	279	16	1	239	3	382	214	5	0	161	2	339	235	0	104
*Terrebonne	44,721	31,560	8,905	479	2,713	1,064	33,076	24,446	5,771	366	1,737	756	23,887	18,216	4,294	1,377
District 53	45,259	31,839	8,921	480	2,952	1,067	33,458	24,660	5,776	366	1,898	758	24,226	18,451	4,294	1,481
	100.000%	70.348%	19.711%	1.061%	6.522%	2.358%	100.000%	73.704%	17.263%	1.094%	5.673%	2.266%	72.407%	76.162%	17.725%	6.113%
District 54																
*Lafourche	44,744	36,409	4,042	425	2,232	1,636	33,665	28,112	2,660	302	1,419	1,172	24,062	21,558	1,830	674
District 54	44,744	36,409	4,042	425	2,232	1,636	33,665	28,112	2,660	302	1,419	1,172	24,062	21,558	1,830	674
	100.000%	81.372%	9.034%	0.950%	4.988%	3.656%	100.000%	83.505%	7.901%	0.897%	4.215%	3.481%	71.475%	89.594%	7.605%	2.801%
District 55																
*Lafourche	44,525	34,308	8,783	384	633	417	33,794	26,857	5,979	285	397	276	26,136	21,151	4,337	648
District 55	44,525	34,308	8,783	384	633	417	33,794	26,857	5,979	285	397	276	26,136	21,151	4,337	648
	100.000%	77.053%	19.726%	0.862%	1.422%	0.937%	100.000%	79.473%	17.692%	0.843%	1.175%	0.817%	77.339%	80.927%	16.594%	2.479%
District 56																
*St. Charles	41,919	31,650	8,815	536	323	595	30,623	23,693	5,958	330	220	422	25,718	20,266	4,357	1,095
*St. John the Baptist	3,396	2,383	795	27	22	169	2,605	1,906	536	25	18	120	1,893	1,414	383	96
District 56	45,315	34,033	9,610	563	345	764	33,228	25,599	6,494	355	238	542	27,611	21,680	4,740	1,191
	100.000%	75.103%	21.207%	1.242%	0.761%	1.686%	100.000%	77.040%	19.544%	1.068%	0.716%	1.631%	83.096%	78.519%	17.167%	4.313%
District 57																
*St. Charles	8,764	3,312	5,290	17	30	115	6,425	2,594	3,717	12	26	76	5,064	1,929	2,986	149
*St. John the Baptist	35,348	13,000	21,191	357	191	609	25,481	10,188	14,493	248	128	424	21,230	8,413	11,937	880
District 57	44,112	16,312	26,481	374	221	724	31,906	12,782	18,210	260	154	500	26,294	10,342	14,923	1,029
	100.000%	36.979%	60.031%	0.848%	0.501%	1.641%	100.000%	40.061%	57.074%	0.815%	0.483%	1.567%	82.411%	39.332%	56.754%	3.913%
District 58																

Splits

	Total Population	Total White	Total Black	Total Asian	Total American Indian	Total Other	VAP Total	VAP White	VAP Black	VAP Asian	VAP American Indian	VAP Other	Reg Total Jan 2011	Reg White Jan 2011	Reg Black Jan 2011	Reg Other Jan 2011
*East Baton Rouge	43,124	10,352	28,687	2,163	199	1,723	30,982	8,963	19,061	1,573	155	1,230	21,521	7,320	13,071	1,130
District 66	43,124	10,352	28,687	2,163	199	1,723	30,982	8,963	19,061	1,573	155	1,230	21,521	7,320	13,071	1,130
	100.000%	24.005%	66.522%	5.016%	0.461%	3.995%	100.000%	28.930%	61.523%	5.077%	0.500%	3.970%	69.463%	34.013%	60.736%	5.251%
District 67																
*East Baton Rouge	41,585	16,474	21,747	2,716	187	461	34,100	15,216	15,951	2,359	162	412	18,832	5,450	12,484	898
District 67	41,585	16,474	21,747	2,716	187	461	34,100	15,216	15,951	2,359	162	412	18,832	5,450	12,484	898
	100.000%	39.615%	52.295%	6.531%	0.450%	1.109%	100.000%	44.622%	46.777%	6.918%	0.475%	1.208%	55.226%	28.940%	66.291%	4.768%
District 68																
*East Baton Rouge	41,230	30,627	8,423	1,416	161	603	34,171	26,147	6,286	1,141	144	453	23,614	18,284	4,245	1,085
District 68	41,230	30,627	8,423	1,416	161	603	34,171	26,147	6,286	1,141	144	453	23,614	18,284	4,245	1,085
	100.000%	74.283%	20.429%	3.434%	0.390%	1.463%	100.000%	76.518%	18.396%	3.339%	0.421%	1.326%	69.105%	77.429%	17.977%	4.595%
District 69																
*East Baton Rouge	42,600	29,606	9,913	1,845	195	1,041	33,797	24,537	7,016	1,341	146	757	25,187	20,345	3,543	1,299
District 69	42,600	29,606	9,913	1,845	195	1,041	33,797	24,537	7,016	1,341	146	757	25,187	20,345	3,543	1,299
	100.000%	69.498%	23.270%	4.331%	0.458%	2.444%	100.000%	72.601%	20.759%	3.968%	0.432%	2.240%	74.524%	80.776%	14.067%	5.157%
District 70																
*East Baton Rouge	41,941	27,750	11,320	1,707	179	985	33,198	23,055	7,857	1,358	144	784	25,887	18,841	5,606	1,440
District 70	41,941	27,750	11,320	1,707	179	985	33,198	23,055	7,857	1,358	144	784	25,887	18,841	5,606	1,440
	100.000%	66.164%	26.990%	4.070%	0.427%	2.349%	100.000%	69.447%	23.667%	4.091%	0.434%	2.362%	77.978%	72.782%	21.656%	5.563%
District 71																
*Livingston	41,514	37,022	3,081	359	312	740	30,159	27,249	1,966	227	246	471	23,195	21,095	1,335	765
District 71	41,514	37,022	3,081	359	312	740	30,159	27,249	1,966	227	246	471	23,195	21,095	1,335	765
	100.000%	89.180%	7.422%	0.865%	0.752%	1.783%	100.000%	90.351%	6.519%	0.753%	0.816%	1.562%	76.909%	90.946%	5.756%	3.298%
District 72																
*East Feliciana	1,890	791	1,082	6	8	3	1,436	641	779	6	8	2	1,514	635	777	102
St. Helena	11,203	5,034	6,014	16	72	67	8,440	4,036	4,291	11	60	42	8,432	3,816	4,517	99
*Tangipahoa	29,012	10,611	17,763	184	160	294	21,189	8,651	12,072	142	121	203	17,062	6,646	9,961	455
District 72	42,105	16,436	24,859	206	240	364	31,065	13,328	17,142	159	189	247	27,008	11,097	15,255	656
	100.000%	39.036%	59.040%	0.489%	0.570%	0.865%	100.000%	42.904%	55.181%	0.512%	0.608%	0.795%	86.940%	41.088%	56.483%	2.429%
District 73																
*Tangipahoa	41,407	31,749	8,559	301	268	530	30,680	24,430	5,498	193	199	360	24,697	19,986	3,926	785
District 73	41,407	31,749	8,559	301	268	530	30,680	24,430	5,498	193	199	360	24,697	19,986	3,926	785
	100.000%	76.675%	20.670%	0.727%	0.647%	1.280%	100.000%	79.628%	17.920%	0.629%	0.649%	1.173%	80.499%	80.925%	15.897%	3.179%
District 74																
*St. Tammany	25,466	23,629	1,194	136	241	266	19,574	18,348	763	102	175	186	16,431	15,211	499	721
*Tangipahoa	8,790	6,802	1,772	10	104	102	6,479	5,129	1,210	8	71	61	5,173	4,079	963	131
*Washington	6,896	5,765	1,012	12	57	50	5,201	4,436	679	8	47	31	3,756	3,147	531	78

Splits

	Total Population	Total White	Total Black	Total Asian	Total American Indian	Total Other	VAP Total	VAP White	VAP Black	VAP Asian	VAP American Indian	VAP Other	Reg Total Jan 2011	Reg White Jan 2011	Reg Black Jan 2011	Reg Other Jan 2011
District 74	41,152	36,196	3,978	158	402	418	31,254	27,913	2,652	118	293	278	25,360	22,437	1,993	930
	100.000%	87.957%	9.667%	0.384%	0.977%	1.016%	100.000%	89.310%	8.485%	0.378%	0.937%	0.889%	81.142%	88.474%	7.859%	3.667%
District 75																
*St. Tammany	798	709	65	7	6	11	607	545	47	5	6	4	322	288	26	8
*Washington	40,272	25,717	13,872	133	248	302	30,104	19,927	9,695	93	191	198	21,852	14,826	6,708	318
District 75	41,070	26,426	13,937	140	254	313	30,711	20,472	9,742	98	197	202	22,174	15,114	6,734	326
	100.000%	64.344%	33.935%	0.341%	0.618%	0.762%	100.000%	66.660%	31.722%	0.319%	0.641%	0.658%	72.202%	68.161%	30.369%	1.470%
District 76																
*St. Tammany	41,255	30,788	8,143	1,094	317	913	30,254	23,303	5,320	748	225	658	23,421	18,029	3,741	1,651
District 76	41,255	30,788	8,143	1,094	317	913	30,254	23,303	5,320	748	225	658	23,421	18,029	3,741	1,651
	100.000%	74.629%	19.738%	2.652%	0.768%	2.213%	100.000%	77.025%	17.584%	2.472%	0.744%	2.175%	77.415%	76.978%	15.973%	7.049%
District 77																
*St. Tammany	41,591	36,153	4,186	488	331	433	30,568	26,971	2,738	330	229	300	26,976	23,543	2,110	1,323
District 77	41,591	36,153	4,186	488	331	433	30,568	26,971	2,738	330	229	300	26,976	23,543	2,110	1,323
	100.000%	86.925%	10.065%	1.173%	0.796%	1.041%	100.000%	88.233%	8.957%	1.080%	0.749%	0.981%	88.249%	87.274%	7.822%	4.904%
District 78																
*Jefferson	44,733	37,732	4,041	952	293	1,715	35,535	30,446	2,828	723	231	1,307	27,840	24,540	1,448	1,852
District 78	44,733	37,732	4,041	952	293	1,715	35,535	30,446	2,828	723	231	1,307	27,840	24,540	1,448	1,852
	100.000%	84.349%	9.034%	2.128%	0.655%	3.834%	100.000%	85.679%	7.958%	2.035%	0.650%	3.678%	78.345%	88.147%	5.201%	6.652%
District 79																
*Jefferson	44,927	34,474	4,998	2,736	242	2,477	35,350	27,797	3,467	2,077	182	1,827	26,799	21,732	1,743	3,324
District 79	44,927	34,474	4,998	2,736	242	2,477	35,350	27,797	3,467	2,077	182	1,827	26,799	21,732	1,743	3,324
	100.000%	76.733%	11.125%	6.090%	0.539%	5.513%	100.000%	78.634%	9.808%	5.876%	0.515%	5.168%	75.810%	81.093%	6.504%	12.403%
District 80																
*Jefferson	45,222	34,133	6,759	1,607	243	2,480	36,870	28,644	4,822	1,263	187	1,954	25,173	21,199	2,057	1,917
District 80	45,222	34,133	6,759	1,607	243	2,480	36,870	28,644	4,822	1,263	187	1,954	25,173	21,199	2,057	1,917
	100.000%	75.479%	14.946%	3.554%	0.537%	5.484%	100.000%	77.689%	13.078%	3.426%	0.507%	5.300%	68.275%	84.213%	8.171%	7.615%
District 81																
*Ascension	4,945	3,948	864	31	36	66	3,678	2,974	609	24	26	45	3,080	2,528	432	120
*Livingston	22,243	20,532	1,257	112	189	153	16,756	15,554	871	74	153	104	13,156	12,112	749	295
*St. James	6,685	4,695	1,923	22	22	23	4,963	3,626	1,292	15	19	11	4,251	3,258	918	75
*St. John the Baptist	7,180	4,118	2,958	30	24	50	5,482	3,314	2,098	17	18	35	4,662	2,639	1,945	78
District 81	41,053	33,293	7,002	195	271	292	30,879	25,468	4,870	130	216	195	25,149	20,537	4,044	568
	100.000%	81.098%	17.056%	0.475%	0.660%	0.711%	100.000%	82.477%	15.771%	0.421%	0.700%	0.631%	81.444%	81.661%	16.080%	2.259%
District 82																
*Jefferson	45,054	37,935	4,753	1,014	284	1,068	36,906	31,460	3,636	774	223	813	28,626	24,626	2,219	1,781

Splits

	Total Population	Total White	Total Black	Total Asian	Total American Indian	Total Other	VAP Total	VAP White	VAP Black	VAP Asian	VAP American Indian	VAP Other	Reg Total Jan 2011	Reg White Jan 2011	Reg Black Jan 2011	Reg Other Jan 2011
District 82	45,054	37,935	4,753	1,014	284	1,068	36,906	31,460	3,636	774	223	813	28,626	24,626	2,219	1,781
	100.000%	84.199%	10.550%	2.251%	0.630%	2.370%	100.000%	85.244%	9.852%	2.097%	0.604%	2.203%	77.565%	86.027%	7.752%	6.222%
District 83																
*Jefferson	44,983	17,186	24,549	1,473	418	1,357	32,789	13,680	16,775	1,091	293	950	28,476	11,015	15,524	1,937
District 83	44,983	17,186	24,549	1,473	418	1,357	32,789	13,680	16,775	1,091	293	950	28,476	11,015	15,524	1,937
	100.000%	38.206%	54.574%	3.275%	0.929%	3.017%	100.000%	41.721%	51.160%	3.327%	0.894%	2.897%	86.846%	38.682%	54.516%	6.802%
District 84																
*Jefferson	42,648	31,381	7,372	1,913	760	1,222	32,559	24,739	5,051	1,385	540	844	26,006	19,872	3,949	2,185
District 84	42,648	31,381	7,372	1,913	760	1,222	32,559	24,739	5,051	1,385	540	844	26,006	19,872	3,949	2,185
	100.000%	73.581%	17.286%	4.486%	1.782%	2.865%	100.000%	75.982%	15.513%	4.254%	1.659%	2.592%	79.873%	76.413%	15.185%	8.402%
District 85																
*Jefferson	43,245	21,538	16,491	2,664	303	2,249	32,803	17,286	11,620	2,028	222	1,647	23,892	12,521	8,569	2,802
District 85	43,245	21,538	16,491	2,664	303	2,249	32,803	17,286	11,620	2,028	222	1,647	23,892	12,521	8,569	2,802
	100.000%	49.805%	38.134%	6.160%	0.701%	5.201%	100.000%	52.696%	35.424%	6.182%	0.677%	5.021%	72.835%	52.407%	35.866%	11.728%
District 86																
*Jefferson	16,433	7,859	6,004	888	142	1,540	12,073	6,357	3,842	650	94	1,130	8,321	4,876	2,433	1,012
*Orleans	8,475	2,158	5,816	294	45	162	6,427	1,850	4,165	242	40	130	3,954	1,308	2,286	360
*Plaquemines	17,363	13,226	2,915	423	425	374	12,449	9,731	1,920	272	303	223	10,122	7,879	1,628	615
District 86	42,271	23,243	14,735	1,605	612	2,076	30,949	17,938	9,927	1,164	437	1,483	22,397	14,063	6,347	1,987
	100.000%	54.986%	34.858%	3.797%	1.448%	4.911%	100.000%	57.960%	32.075%	3.761%	1.412%	4.792%	72.367%	62.790%	28.339%	8.872%
District 87																
*Jefferson	41,461	11,369	25,124	2,866	274	1,828	30,411	9,309	17,385	2,160	184	1,373	21,994	6,415	13,406	2,173
District 87	41,461	11,369	25,124	2,866	274	1,828	30,411	9,309	17,385	2,160	184	1,373	21,994	6,415	13,406	2,173
	100.000%	27.421%	60.597%	6.913%	0.661%	4.409%	100.000%	30.611%	57.167%	7.103%	0.605%	4.515%	72.323%	29.167%	60.953%	9.880%
District 88																
*Ascension	41,631	35,419	4,607	262	260	1,083	30,530	26,467	3,017	179	185	682	25,303	22,185	2,199	919
District 88	41,631	35,419	4,607	262	260	1,083	30,530	26,467	3,017	179	185	682	25,303	22,185	2,199	919
	100.000%	85.078%	11.066%	0.629%	0.625%	2.601%	100.000%	86.692%	9.882%	0.586%	0.606%	2.234%	82.879%	87.677%	8.691%	3.632%
District 89																
*St. Tammany	41,737	38,664	1,475	900	253	445	30,418	28,411	957	569	180	301	27,201	24,995	582	1,624
District 89	41,737	38,664	1,475	900	253	445	30,418	28,411	957	569	180	301	27,201	24,995	582	1,624
	100.000%	92.637%	3.534%	2.156%	0.606%	1.066%	100.000%	93.402%	3.146%	1.871%	0.592%	0.990%	89.424%	91.890%	2.140%	5.970%
District 90																
*St. Tammany	41,650	32,207	7,336	645	534	928	31,639	25,252	4,898	446	402	641	24,841	19,794	3,566	1,481
District 90	41,650	32,207	7,336	645	534	928	31,639	25,252	4,898	446	402	641	24,841	19,794	3,566	1,481
	100.000%	77.328%	17.613%	1.549%	1.282%	2.228%	100.000%	79.813%	15.481%	1.410%	1.271%	2.026%	78.514%	79.683%	14.355%	5.962%
District 91																
*Orleans	45,093	14,970	28,081	799	270	973	36,028	13,410	20,873	691	220	834	28,027	8,838	17,386	1,803

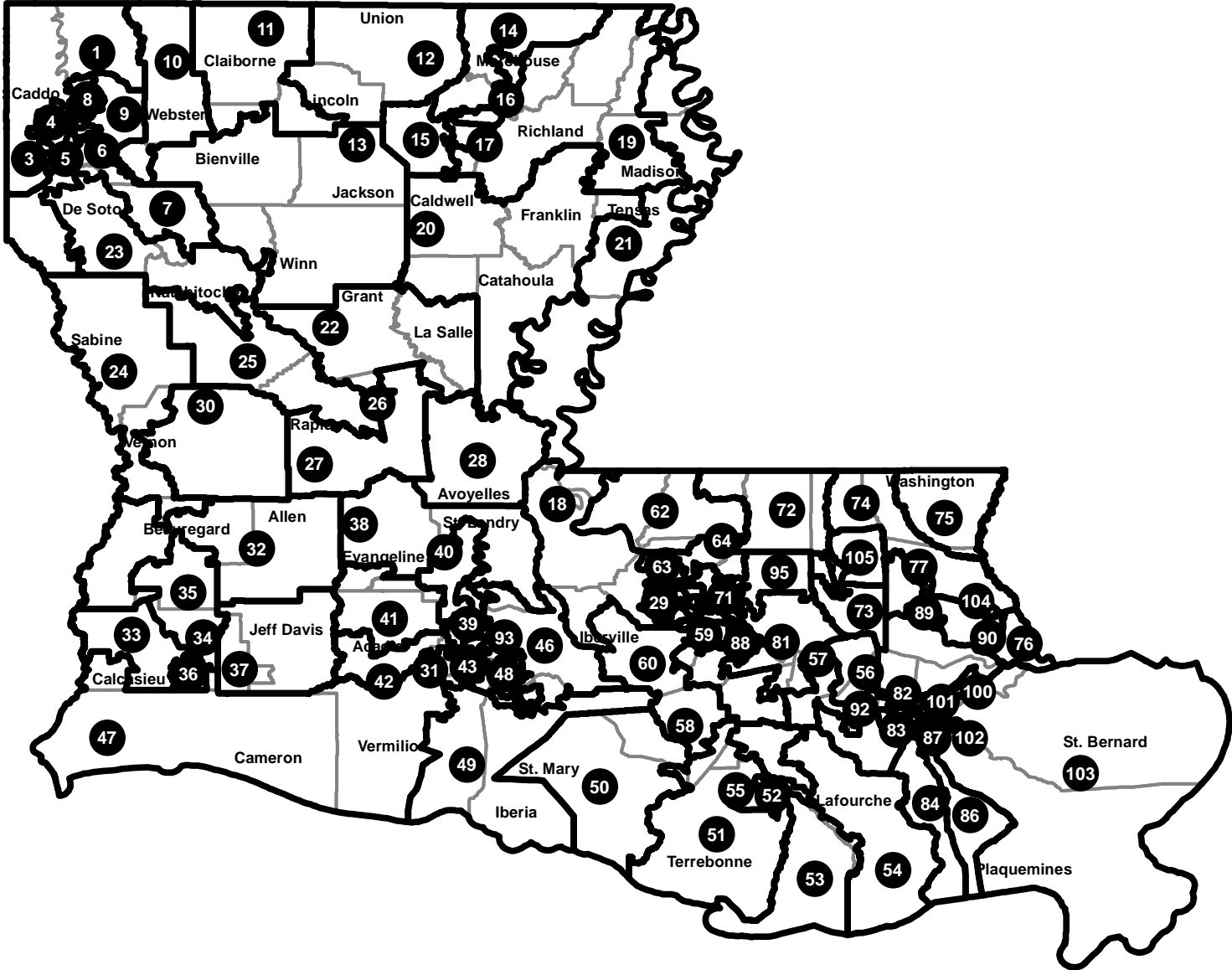
Splits

	Total Population	Total White	Total Black	Total Asian	Total American Indian	Total Other	VAP Total	VAP White	VAP Black	VAP Asian	VAP American Indian	VAP Other	Reg Total Jan 2011	Reg White Jan 2011	Reg Black Jan 2011	Reg Other Jan 2011
District 91	45,093	14,970	28,081	799	270	973	36,028	13,410	20,873	691	220	834	28,027	8,838	17,386	1,803
	100.000%	33.198%	62.274%	1.772%	0.599%	2.158%	100.000%	37.221%	57.935%	1.918%	0.611%	2.315%	77.792%	31.534%	62.033%	6.433%
District 92																
*Jefferson	42,894	22,795	14,891	1,125	285	3,798	32,721	18,388	10,394	870	212	2,857	23,242	12,320	8,154	2,768
*St. Charles	2,097	1,578	290	22	18	189	1,524	1,158	193	15	17	141	923	718	111	94
District 92	44,991	24,373	15,181	1,147	303	3,987	34,245	19,546	10,587	885	229	2,998	24,165	13,038	8,265	2,862
	100.000%	54.173%	33.742%	2.549%	0.673%	8.862%	100.000%	57.077%	30.915%	2.584%	0.669%	8.755%	70.565%	53.954%	34.202%	11.844%
District 93																
*Iberia	18,145	6,267	10,887	571	62	358	12,688	5,071	6,919	396	48	254	10,178	3,749	6,135	294
*Lafayette	8,333	3,397	4,718	56	47	115	6,138	2,695	3,276	38	39	90	5,404	2,156	3,067	181
*St. Martin	15,961	6,667	8,964	110	67	153	11,693	5,242	6,230	76	41	104	10,633	4,535	5,817	281
District 93	42,439	16,331	24,569	737	176	626	30,519	13,008	16,425	510	128	448	26,215	10,440	15,019	756
	100.000%	38.481%	57.893%	1.737%	0.415%	1.475%	100.000%	42.623%	53.819%	1.671%	0.419%	1.468%	85.897%	39.825%	57.292%	2.884%
District 94																
*Jefferson	20,952	15,713	2,017	1,405	158	1,659	17,138	13,167	1,482	1,089	121	1,279	11,708	10,011	631	1,066
*Orleans	23,513	20,044	2,287	530	118	534	19,131	16,546	1,658	415	95	417	14,984	12,850	987	1,147
District 94	44,465	35,757	4,304	1,935	276	2,193	36,269	29,713	3,140	1,504	216	1,696	26,692	22,861	1,618	2,213
	100.000%	80.416%	9.680%	4.352%	0.621%	4.932%	100.000%	81.924%	8.658%	4.147%	0.596%	4.676%	73.595%	85.647%	6.062%	8.291%
District 95																
*Livingston	41,084	37,723	2,185	309	367	500	29,600	27,407	1,436	194	258	305	22,258	20,835	766	657
District 95	41,084	37,723	2,185	309	367	500	29,600	27,407	1,436	194	258	305	22,258	20,835	766	657
	100.000%	91.819%	5.318%	0.752%	0.893%	1.217%	100.000%	92.591%	4.851%	0.655%	0.872%	1.030%	75.196%	93.607%	3.441%	2.952%
District 96																
*Orleans	44,319	14,444	27,265	762	240	1,608	37,359	13,676	21,406	699	215	1,363	26,109	8,529	15,618	1,962
District 96	44,319	14,444	27,265	762	240	1,608	37,359	13,676	21,406	699	215	1,363	26,109	8,529	15,618	1,962
	100.000%	32.591%	61.520%	1.719%	0.542%	3.628%	100.000%	36.607%	57.298%	1.871%	0.575%	3.648%	69.887%	32.667%	59.818%	7.515%
District 97																
*Orleans	44,501	7,275	35,438	777	196	815	34,391	6,353	26,562	632	157	687	28,553	4,268	22,929	1,356
District 97	44,501	7,275	35,438	777	196	815	34,391	6,353	26,562	632	157	687	28,553	4,268	22,929	1,356
	100.000%	16.348%	79.634%	1.746%	0.440%	1.831%	100.000%	18.473%	77.235%	1.838%	0.457%	1.998%	83.025%	14.948%	80.303%	4.749%
District 98																
*Orleans	45,293	33,450	9,516	1,340	267	720	38,976	29,313	7,657	1,162	228	616	30,815	21,210	6,697	2,908
District 98	45,293	33,450	9,516	1,340	267	720	38,976	29,313	7,657	1,162	228	616	30,815	21,210	6,697	2,908
	100.000%	73.852%	21.010%	2.959%	0.589%	1.590%	100.000%	75.208%	19.645%	2.981%	0.585%	1.580%	79.061%	68.830%	21.733%	9.437%
District 99																
*East Baton Rouge	44,049	32,991	8,344	1,856	222	636	33,355	25,781	5,636	1,323	152	463	27,235	22,419	3,423	1,393
District 99	44,049	32,991	8,344	1,856	222	636	33,355	25,781	5,636	1,323	152	463	27,235	22,419	3,423	1,393
	100.000%	74.896%	18.943%	4.213%	0.504%	1.444%	100.000%	77.293%	16.897%	3.966%	0.456%	1.388%	81.652%	82.317%	12.568%	5.115%

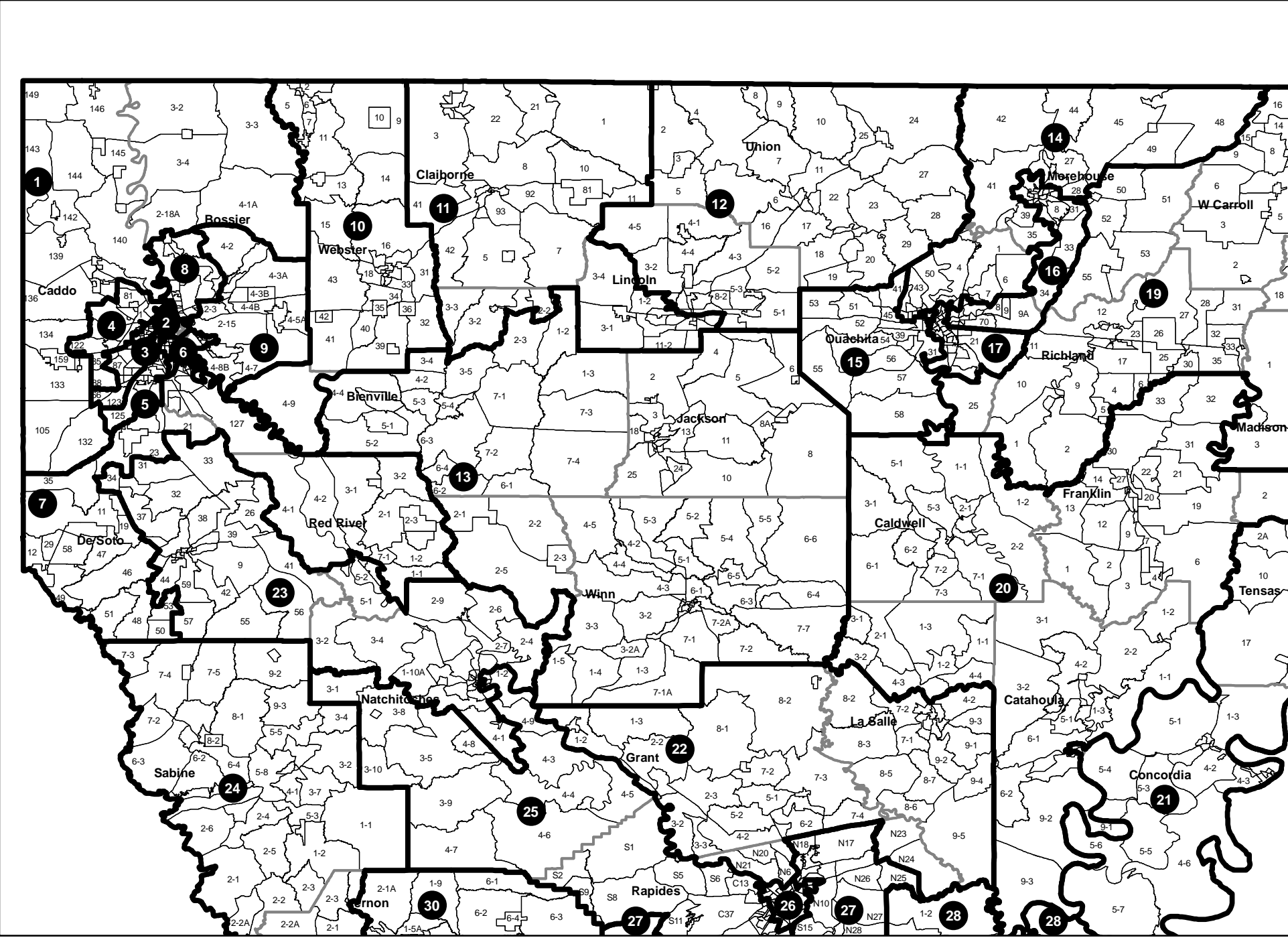
Splits

	Total Population	Total White	Total Black	Total Asian	Total American Indian	Total Other	VAP Total	VAP White	VAP Black	VAP Asian	VAP American Indian	VAP Other	Reg Total Jan 2011	Reg White Jan 2011	Reg Black Jan 2011	Reg Other Jan 2011
District 100																
*Orleans	42,016	1,367	34,863	4,855	101	830	30,410	1,205	24,753	3,723	81	648	24,706	976	21,000	2,730
District 100	42,016	1,367	34,863	4,855	101	830	30,410	1,205	24,753	3,723	81	648	24,706	976	21,000	2,730
	100.000%	3.254%	82.976%	11.555%	0.240%	1.975%	100.000%	3.963%	81.398%	12.243%	0.266%	2.131%	81.243%	3.950%	85.000%	11.050%
District 101																
*Orleans	45,277	6,676	37,445	242	226	688	34,217	6,325	26,909	212	194	577	28,219	4,254	22,573	1,392
District 101	45,277	6,676	37,445	242	226	688	34,217	6,325	26,909	212	194	577	28,219	4,254	22,573	1,392
	100.000%	14.745%	82.702%	0.534%	0.499%	1.520%	100.000%	18.485%	78.642%	0.620%	0.567%	1.686%	82.471%	15.075%	79.992%	4.933%
District 102																
*Orleans	44,310	12,188	29,663	1,300	231	928	32,828	10,273	20,656	1,032	167	700	25,886	7,747	16,145	1,994
District 102	44,310	12,188	29,663	1,300	231	928	32,828	10,273	20,656	1,032	167	700	25,886	7,747	16,145	1,994
	100.000%	27.506%	66.944%	2.934%	0.521%	2.094%	100.000%	31.293%	62.922%	3.144%	0.509%	2.132%	78.853%	29.927%	62.370%	7.703%
District 103																
*Orleans	1,032	856	73	52	2	49	847	729	55	32	2	29	519	456	27	36
*Plaquemines	5,679	3,020	2,036	421	131	71	4,264	2,355	1,447	311	93	58	4,412	2,662	1,447	303
St. Bernard	35,897	26,579	6,705	873	522	1,218	26,720	20,490	4,338	640	370	882	23,358	19,332	2,829	1,197
District 103	42,608	30,455	8,814	1,346	655	1,338	31,831	23,574	5,840	983	465	969	28,289	22,450	4,303	1,536
	100.000%	71.477%	20.686%	3.159%	1.537%	3.140%	100.000%	74.060%	18.347%	3.088%	1.461%	3.044%	88.872%	79.359%	15.211%	5.430%
District 104																
*St. Tammany	41,243	33,214	6,050	537	500	942	30,544	25,134	4,029	370	362	649	24,422	19,991	2,971	1,460
District 104	41,243	33,214	6,050	537	500	942	30,544	25,134	4,029	370	362	649	24,422	19,991	2,971	1,460
	100.000%	80.532%	14.669%	1.302%	1.212%	2.284%	100.000%	82.288%	13.191%	1.211%	1.185%	2.125%	79.957%	81.857%	12.165%	5.978%
District 105																
*Tangipahoa	41,888	31,044	9,287	460	302	795	32,329	24,921	6,279	367	240	522	21,732	17,868	3,139	725
District 105	41,888	31,044	9,287	460	302	795	32,329	24,921	6,279	367	240	522	21,732	17,868	3,139	725
	100.000%	74.112%	22.171%	1.098%	0.721%	1.898%	100.000%	77.086%	19.422%	1.135%	0.742%	1.615%	67.221%	82.220%	14.444%	3.336%

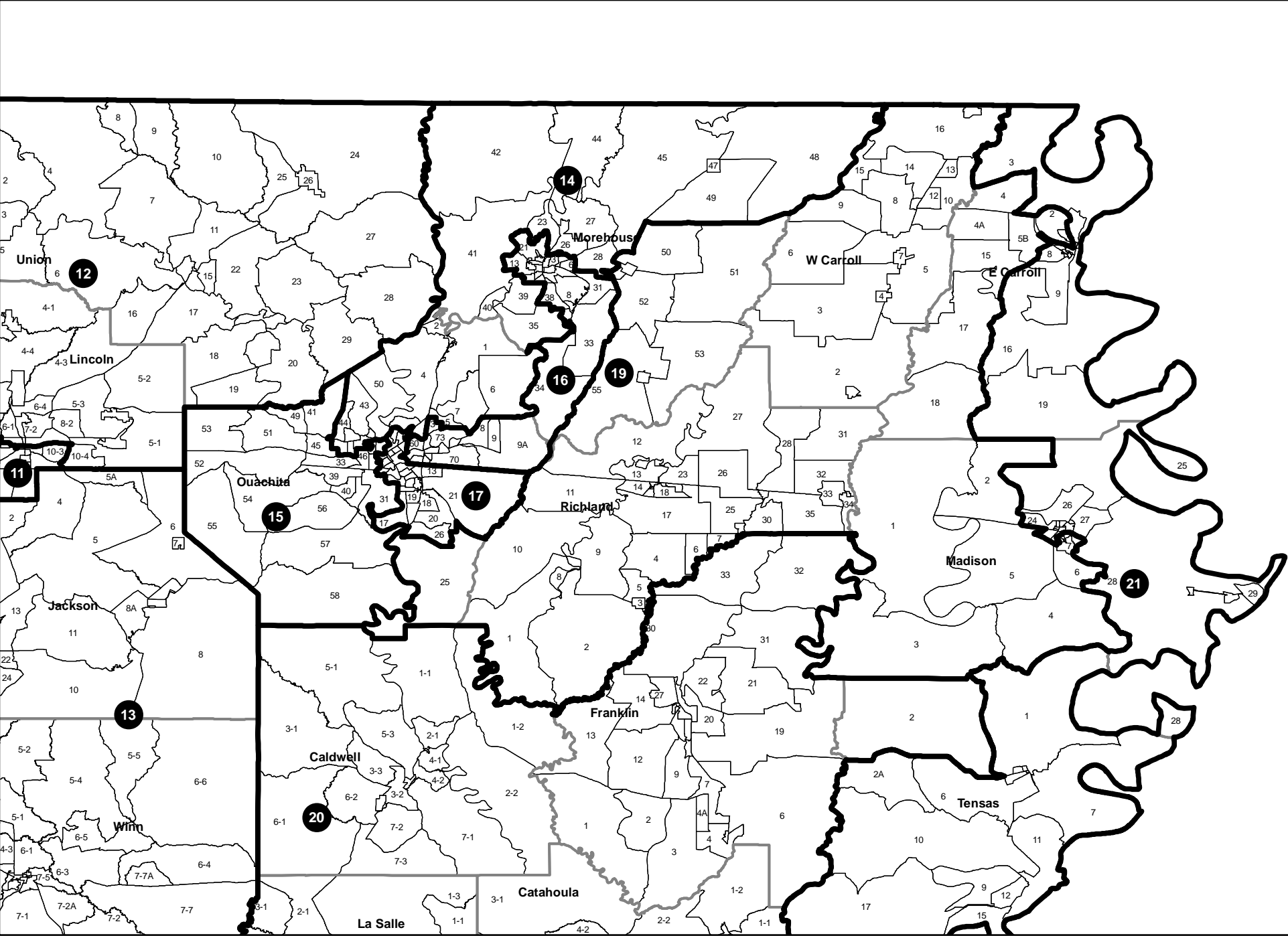
Proposed House Plan --- Statewide



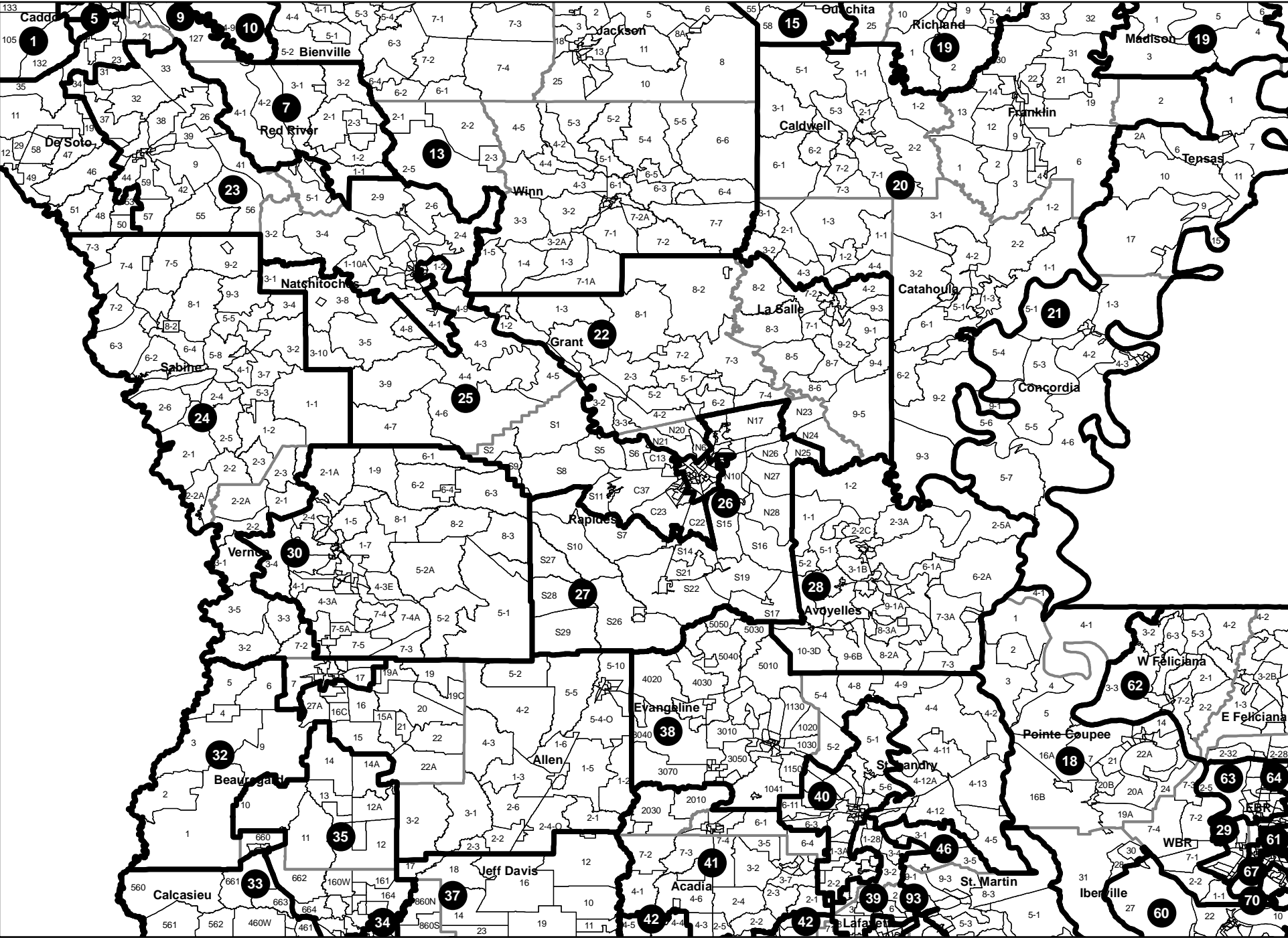
Proposed House Plan --- Northwest



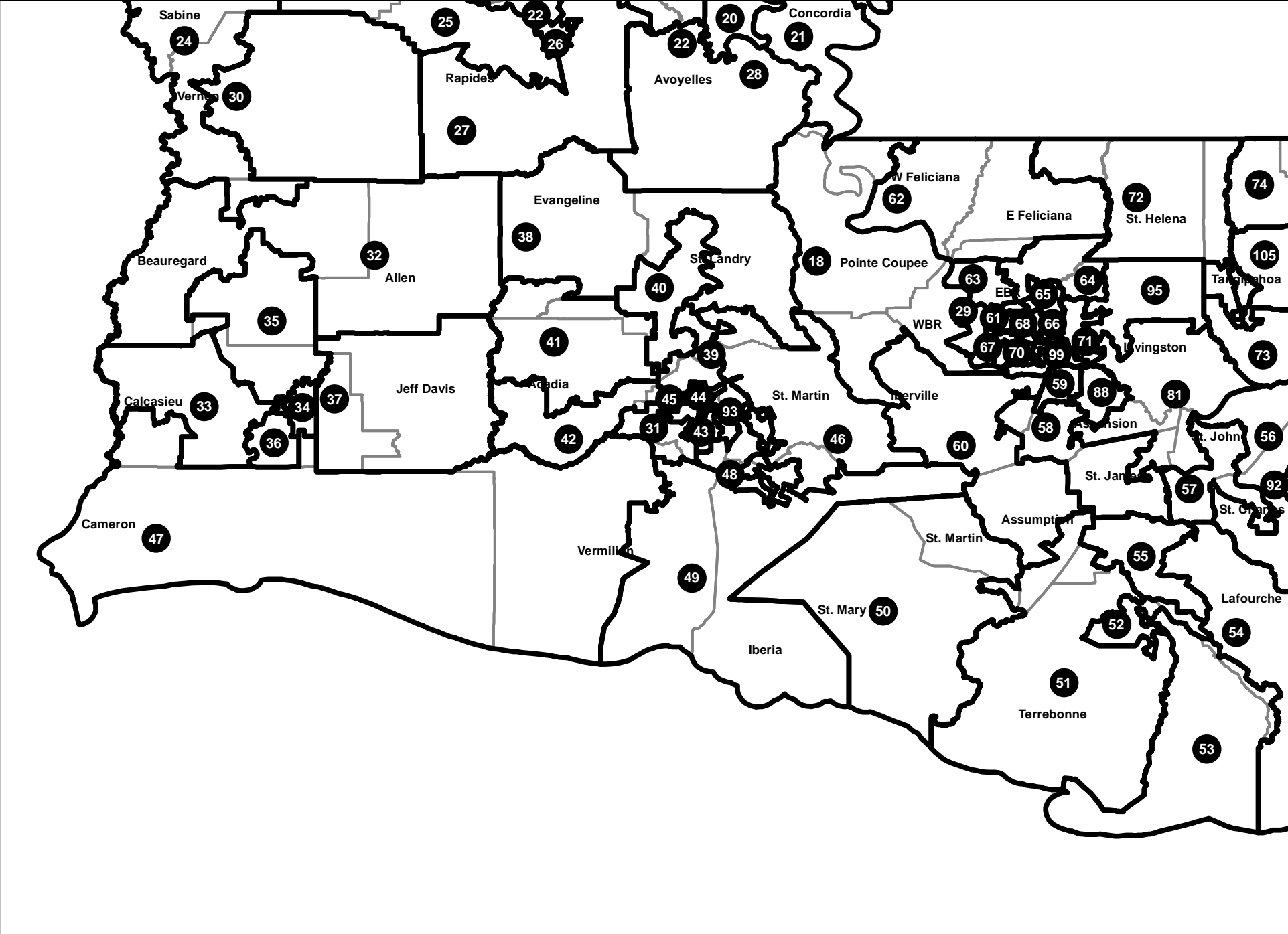
Proposed House Plan --- Northeast



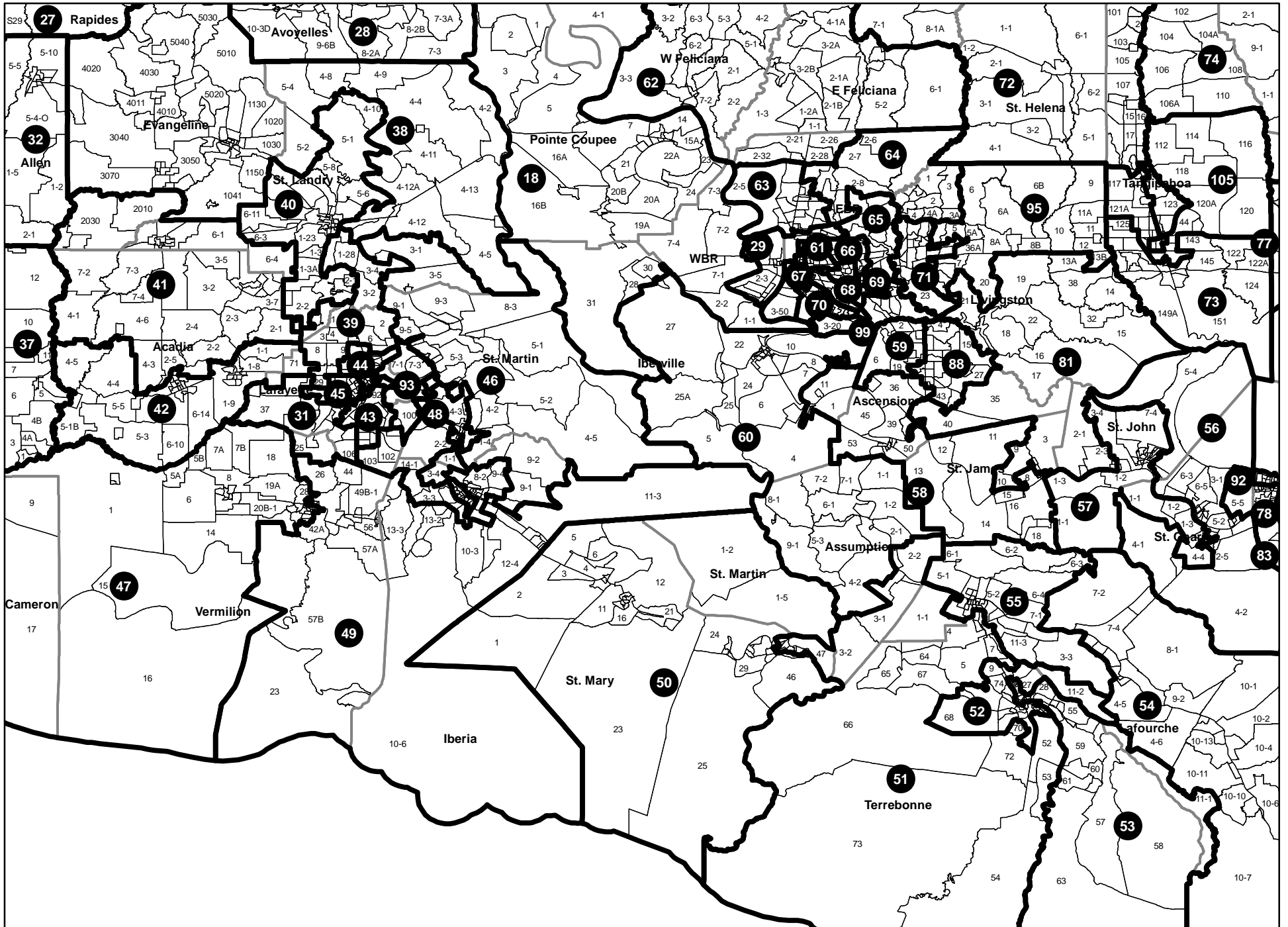
Proposed House Plan --- Central



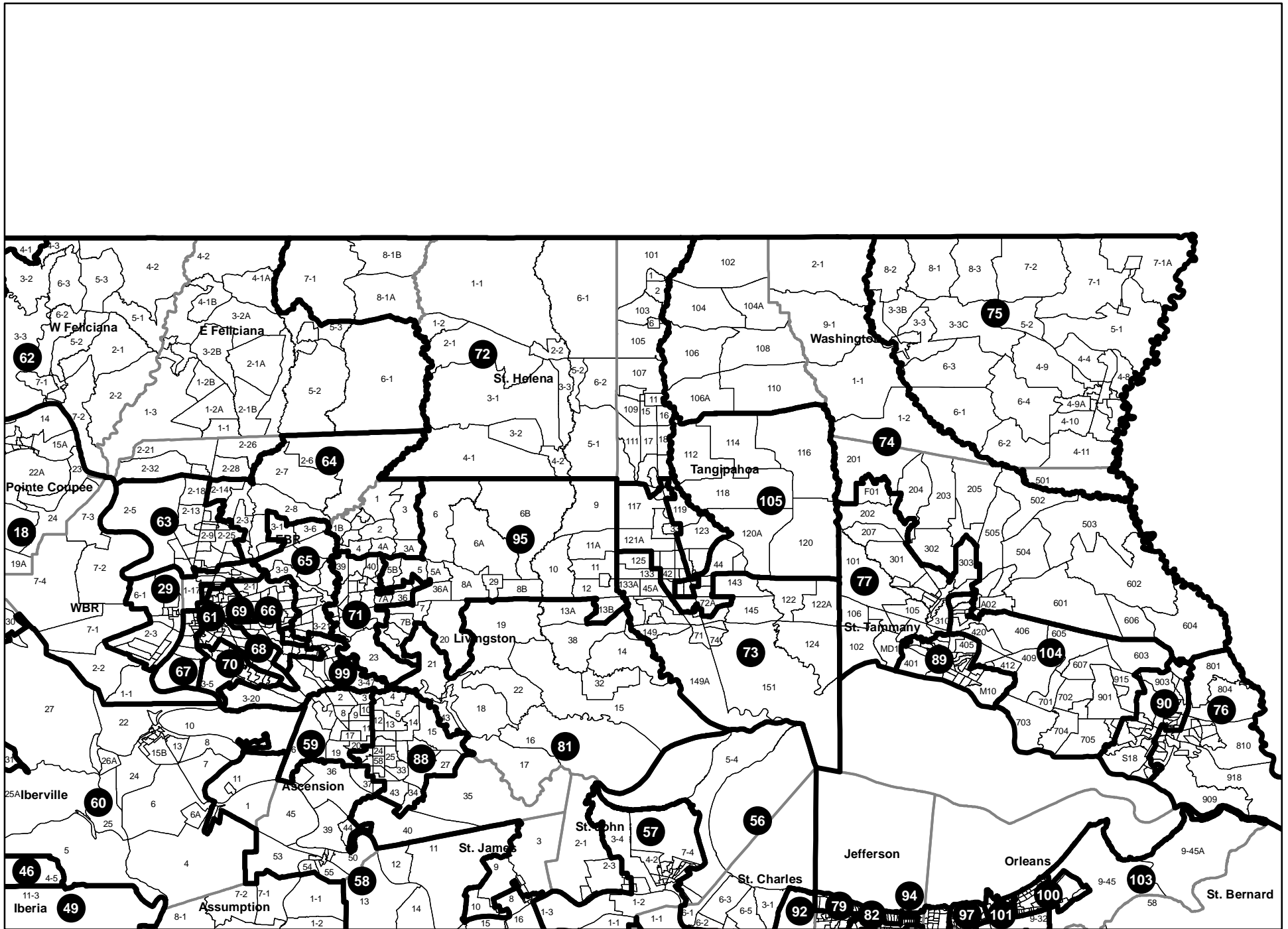
Proposed House Plan --- Southwest



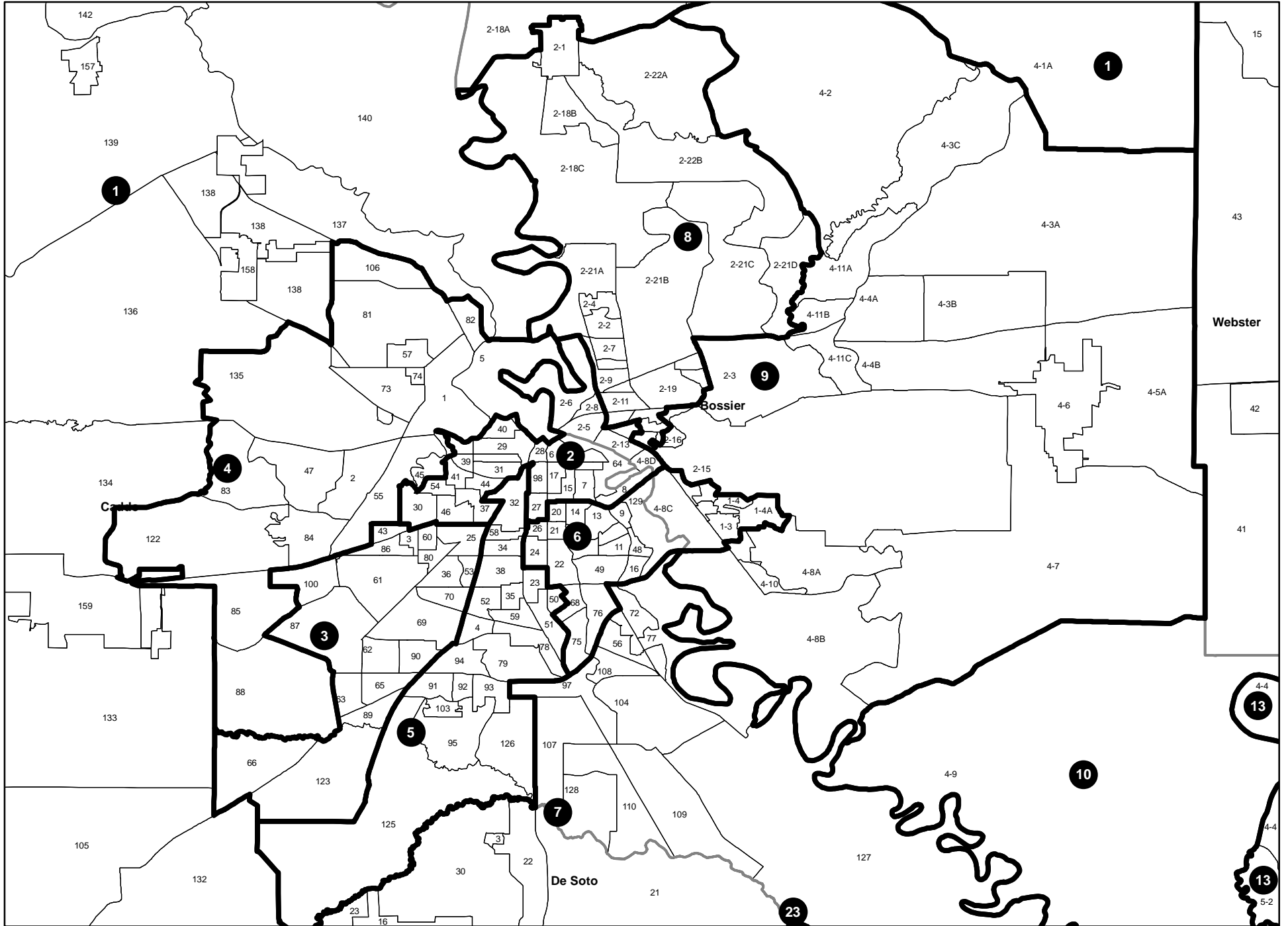
Proposed House Plan --- Acadiana/Bayou/River



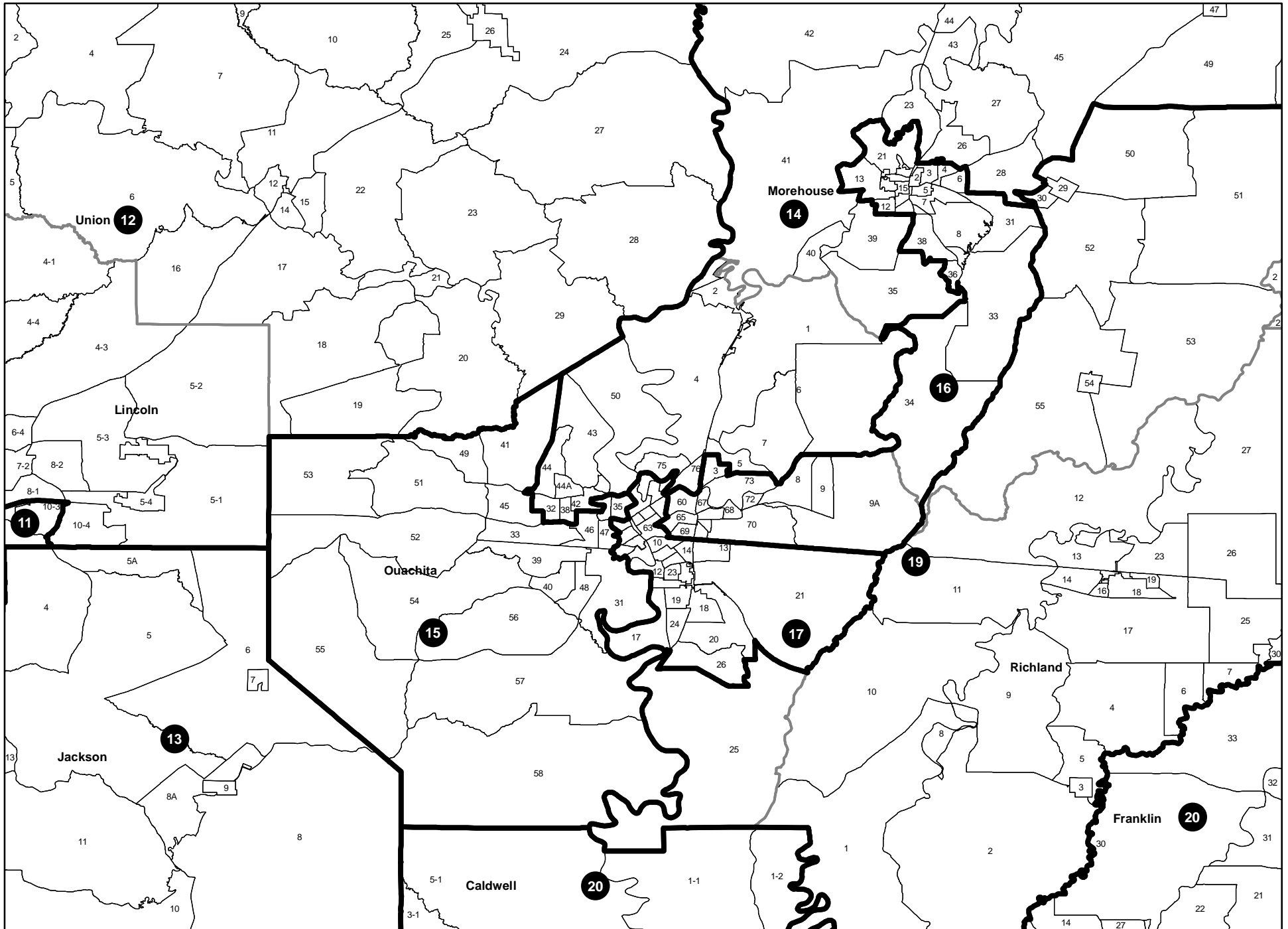
Proposed House Plan --- Florida Parishes



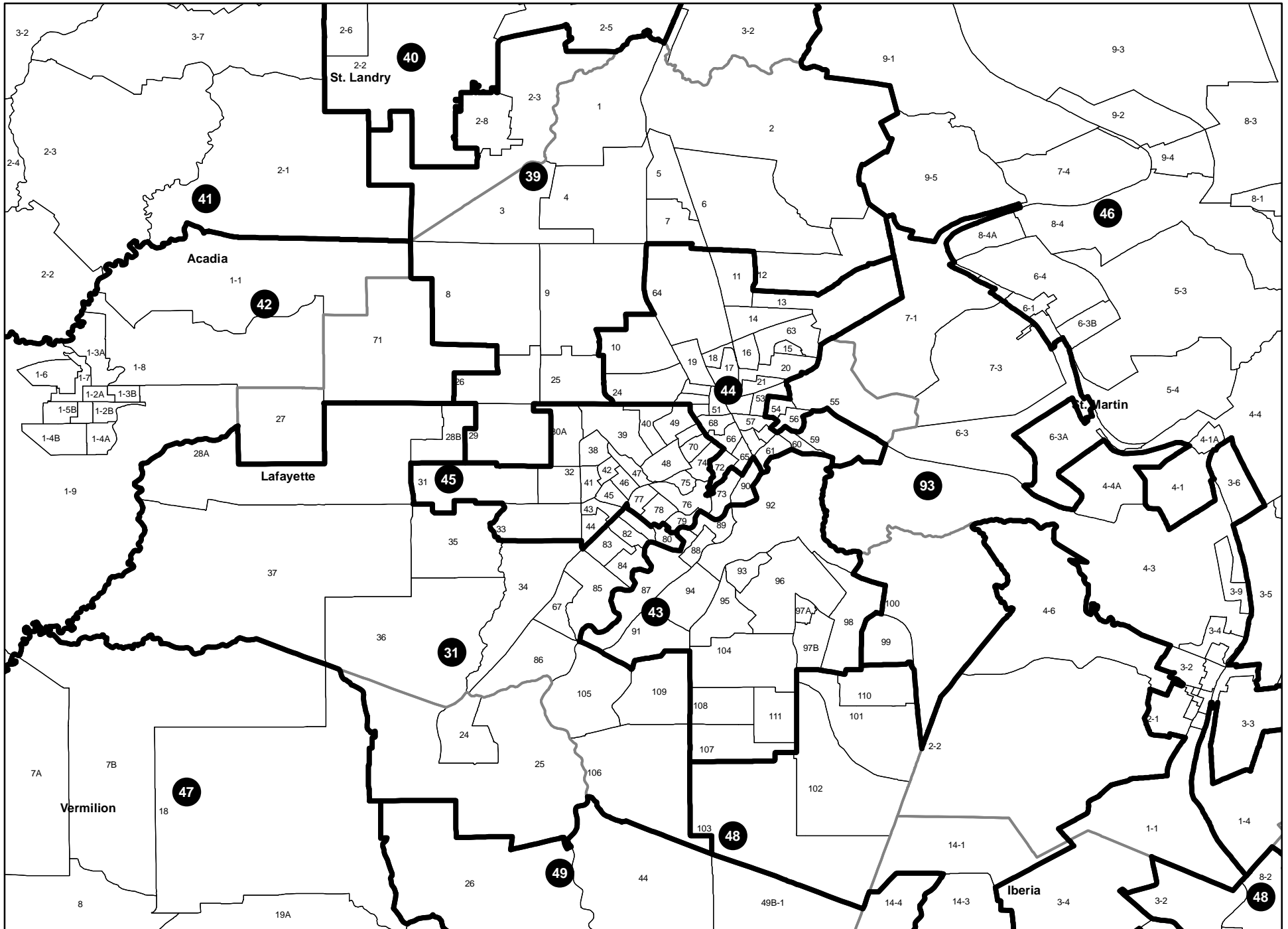
Proposed House Plan --- Shreveport



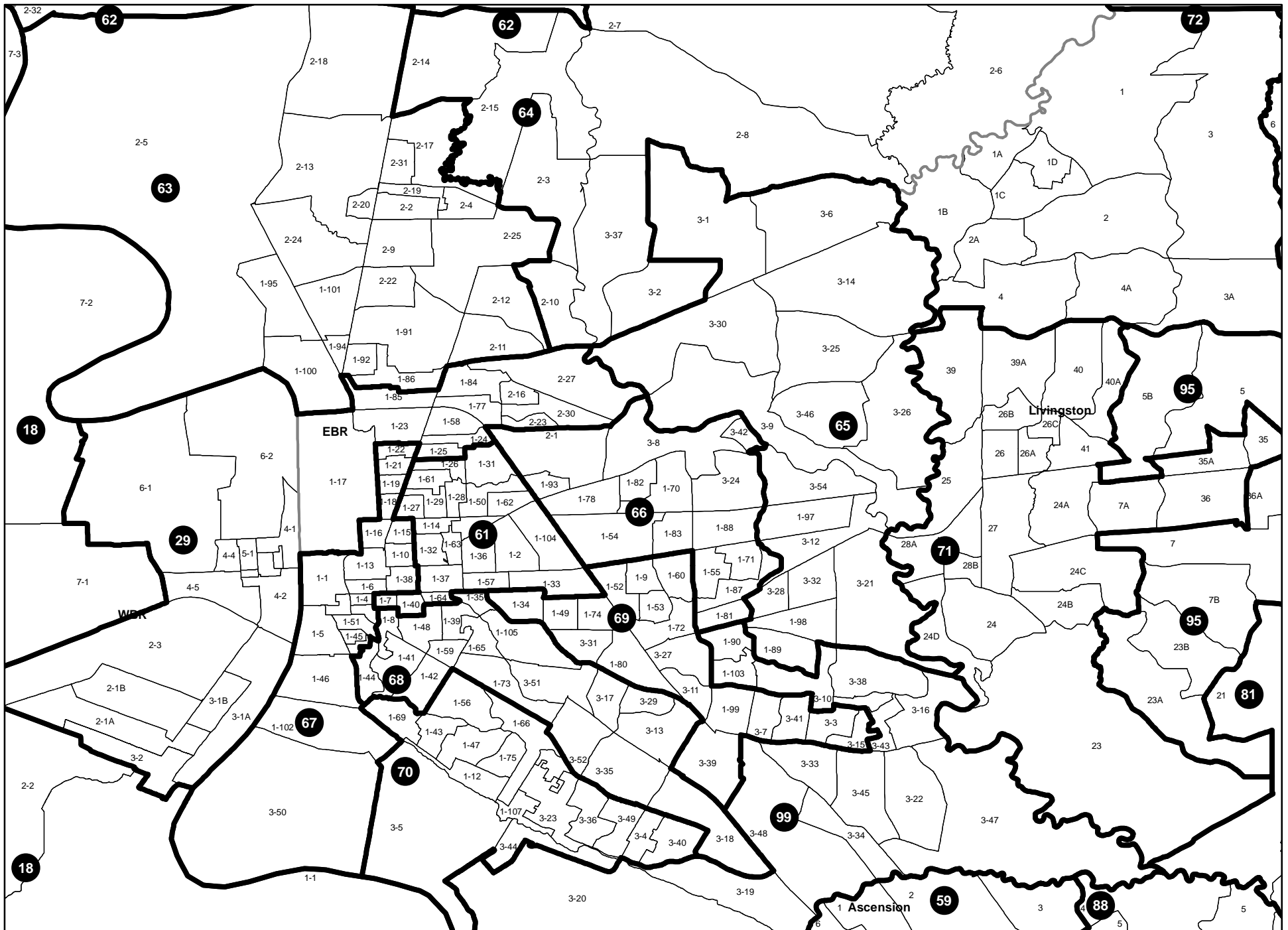
Proposed House Plan --- West Monroe/Monroe/Bastrop



Proposed House Plan --- Lafayette



Proposed House Plan --- Baton Rouge



Proposed House Plan --- Orelans Jefferson Area

