

FOR OFFICE USE ONLY	

HOUSE FLOOR AMENDMENTS

Amendments proposed by Representative Gallot to Engrossed House Bill No. 6 by Representative Ponti

1 AMENDMENT NO. 1

2 On page 1, delete lines 13 through 20 and delete pages 2 through 5 in their entirety and on
3 page 6, delete lines 1 through 5 and insert the following:

4 "(1) District 1 is composed of Precincts 1, 2, 3, 4, 5, 7, 8, 9, 10, 11, 12, 13,
5 14, 15, 16, 17, 18, 19, 20, 21, 22, 23, 24, 25, 26, 27, 28, 29, 30, 31, 32, 33, 34, 35, 36,
6 37, 38, 39, 40, 41, 42, 43, 44, 45, 46, 51, 52, 53, 54, 55, 56, 58, 59, 60, 61, 62, 63, 64,
7 65, 66, 67, 68, 69, 70, 71, 72, 73, 74, 75, 76, 77, 78, 79, 80, 81, 82, 83, 84, 85, 86, 87,
8 88, 89, 90, 91, 92, 93, 94, 95, 96, 97, 98, 99, 100, 101, 102, 103, 105, 106, 117, 118,
9 119, 120, 121, 122, 123, 124, 125, 126, 127, 128, 129, 130, 132, 134, 136, 198, 199,
10 246, 247, 248, 1-GI, 1-H, 2-H, 3-H, 4-H, 5-H, 6-H, 7-H, 8-H, 9-H, 1-K, 2-K, 3-K,
11 4-K, 5-K, 6-K, 7-K, 8-K, 9-K, 10-K, 11-K, 12-K, 13-KA, 14-K, 15-K, 16-K, 17-K,
12 18-K, 19-K, 20-K, 25-K, 34-K, 35-K and 1-L of Jefferson Parish; Precincts 3-20,
13 4-9, 4-11, 4-14, 4-15, 4-17, 4-17A, 4-18, 4-20, 4-21, 4-22, 4-23, 5-16, 5-17, 5-18,
14 7-41, 7-42, 14-1, 14-2, 14-3, 14-4, 14-5, 14-6, 14-7, 14-8, 14-9, 14-10, 16-1, 16-1A,
15 16-2, 17-1, 17-17, 17-18, 17-18A, 17-19 and 17-20 of Orleans Parish; Plaquemines
16 Parish; St. Bernard Parish; Precincts 1-6, 2-1, 2-2, 2-5, 3-1, 3-2, 3-3, 3-4, 3-5, 4-1,
17 4-2, 4-3, 5-2, 5-3, 5-5, 6-1, 6-2, 6-3, 6-4, 6-7, 6-8, 7-1, 7-2 and 7-3 of St. Charles
18 Parish; Precincts 3, 4, 6, 8, 8-A, 9, 10, 17-A and 18 of St. James Parish; Precincts
19 1-1, 2-1, 4-8, 4-9, 5-3, 5-4, 5-6, 5-7, 7-2, 7-3, 7-4 and 7-7 of St. John the Baptist
20 Parish; St. Tammany Parish; Precincts 26, 27, 27A, 28, 28A, 33, 40, 40A, 41, 42,
21 42A, 43, 44, 45, 45A, 46, 47, 48, 49, 70, 70A, 71, 72, 72A, 73, 74, 111A, 115B, 116,
22 117, 118, 119, 120, 120A, 120B, 121, 121A, 121B, 122, 122A, 123, 124, 125, 127,
23 127A, 129, 129A, 133, 133A, 137, 137A, 137B, 137C, 137D, 139, 141, 141A, 143,
24 145, 149, 149A and 151 of Tangipahoa Parish; and Washington Parish.

25 (2) District 2 is composed of Precincts 30, 36, 37, 39, 40, 42, 44, 45, 47, 48,
26 49, 50, 51, 52, 53, 54, 55, 56, 57 and 60 of Ascension Parish; Precincts 1-1, 1-2, 2-2,
27 6-1, 6-2 and 7-1 of Assumption Parish; Precincts 1-1, 1-3, 1-4, 1-5, 1-6, 1-10, 1-13,
28 1-14, 1-15, 1-16, 1-17, 1-18, 1-19, 1-21, 1-22, 1-23, 1-24, 1-25, 1-26, 1-27, 1-28,
29 1-29, 1-30, 1-31, 1-32, 1-38, 1-45, 1-50, 1-51, 1-58, 1-61, 1-62, 1-63, 1-67, 1-68,
30 1-77, 1-84, 1-85, 1-86, 1-91, 1-92, 1-93, 1-94, 1-95, 1-100, 1-101, 2-1, 2-2, 2-4, 2-5,
31 2-9, 2-11, 2-13, 2-16, 2-19, 2-20, 2-22, 2-23, 2-24, 2-27 and 2-30 of East Baton
32 Rouge Parish; Precincts 1, 2, 3, 6, 6A, 7, 8, 11, 12, 13, 13A, 13B, 13C, 14, 14A, 14B,
33 15, 15A, 15B, 16, 17, 17A, 18, 19, 19A, 20, 21, 22, 23 and 24 of Iberville Parish;
34 Precincts 57, 104, 107, 108, 115, 116, 131, 133, 138, 150, 151, 152, 153, 154, 155,
35 156, 157A, 157B, 170, 171, 172, 173, 174, 175, 176, 177, 178, 179A, 179B, 180,
36 181, 182, 183, 184, 185A, 185B, 187, 188, 189, 190, 191, 192, 193, 194A, 194B,
37 195, 196, 197A, 197B, 197C, 200, 201, 202, 203, 204, 205, 210, 211, 212A, 212B,
38 213A, 213B, 213C, 214A, 214B, 215, 216A, 216B, 217, 225, 226, 227, 228, 229,
39 230, 231, 232A, 232B, 234, 235, 236, 237, 238, 1-G, 2-G, 3-G, 4-G, 5-G, 6-G, 7-G,
40 8-G, 9-G, 10-G, 11-G, 12-G, 13-G, 13-KB, 21-K, 22-K, 23-K, 24-K, 26-K, 27-K,
41 28-K, 29-K, 30-K, 31-K, 33-K, 1-W, 2-W, 3-W, 4-W, 5-W, 6-W and 7-W of
42 Jefferson Parish; Precincts 1-1, 1-2, 1-5, 1-6, 2-1, 2-2, 2-3, 2-4, 2-6, 2-6A, 2-7, 3-1,
43 3-3, 3-5, 3-8, 3-9, 3-12, 3-14, 3-15, 3-18, 3-19, 4-2, 4-3, 4-4, 4-5, 4-6, 4-7, 4-8, 5-1,
44 5-2, 5-3, 5-4, 5-5, 5-7, 5-8, 5-9, 5-10, 5-11, 5-12, 5-13, 5-15, 6-1, 6-2, 6-4, 6-6, 6-7,
45 6-8, 6-9, 7-1, 7-2, 7-4, 7-5, 7-6, 7-7, 7-8, 7-9A, 7-10, 7-11, 7-12, 7-13, 7-14, 7-15,

1 7-16, 7-17, 7-18, 7-19, 7-20, 7-21, 7-23, 7-24, 7-25, 7-25A, 7-26, 7-27, 7-27B, 7-28,
 2 7-28A, 7-29, 7-30, 7-32, 7-33, 7-34, 7-35, 7-37, 7-37A, 7-40, 8-1, 8-2, 8-4, 8-6, 8-7,
 3 8-8, 8-9, 8-12, 8-13, 8-14, 8-15, 8-19, 8-20, 8-21, 8-22, 8-23, 8-24, 8-25, 8-26, 8-27,
 4 8-28, 8-30, 9-1, 9-3, 9-3A, 9-4, 9-5, 9-5A, 9-6B, 9-6C, 9-6D, 9-6E, 9-6F, 9-7, 9-8,
 5 9-8A, 9-9, 9-10, 9-11, 9-12, 9-13, 9-14, 9-15, 9-16, 9-17, 9-19, 9-21, 9-23, 9-25,
 6 9-26, 9-28, 9-28C, 9-28E, 9-29, 9-30, 9-30A, 9-31, 9-31A, 9-31B, 9-31D, 9-32, 9-33,
 7 9-34A, 9-35, 9-35A, 9-36, 9-36B, 9-37, 9-38, 9-38A, 9-39, 9-39B, 9-40, 9-40A,
 8 9-40C, 9-41, 9-41A, 9-41B, 9-41C, 9-41D, 9-42, 9-42C, 9-43A, 9-43B, 9-43C,
 9 9-43E, 9-43F, 9-43G, 9-43H, 9-43I, 9-43J, 9-43K, 9-43L, 9-43M, 9-43N, 9-44,
 10 9-44A, 9-44B, 9-44D, 9-44E, 9-44F, 9-44G, 9-44I, 9-44J, 9-44L, 9-44M, 9-44N,
 11 9-44O, 9-44P, 9-44Q, 9-45, 9-45A, 10-3, 10-6, 10-7, 10-8, 10-9, 10-11, 10-12,
 12 10-13, 10-14, 11-2, 11-3, 11-4, 11-5, 11-8, 11-9, 11-10, 11-11, 11-12, 11-13, 11-14,
 13 11-17, 12-1, 12-2, 12-3, 12-4, 12-5, 12-6, 12-7, 12-8, 12-9, 12-10, 12-11, 12-12,
 14 12-13, 12-14, 12-16, 12-17, 12-19, 13-1, 13-2, 13-3, 13-4, 13-5, 13-6, 13-7, 13-8,
 15 13-9, 13-10, 13-11, 13-12, 13-13, 13-14, 13-15, 13-16, 14-11, 14-12, 14-13A, 14-14,
 16 14-15, 14-16, 14-17, 14-18A, 14-19, 14-20, 14-21, 14-23, 14-24A, 14-25, 14-26,
 17 15-1, 15-2, 15-3, 15-5, 15-6, 15-8, 15-9, 15-10, 15-11, 15-12, 15-12A, 15-13,
 18 15-13A, 15-13B, 15-14, 15-14A, 15-14B, 15-14C, 15-14D, 15-14E, 15-14F, 15-14G,
 19 15-15, 15-15A, 15-15B, 15-16, 15-17, 15-17A, 15-17B, 15-18, 15-18A, 15-18B,
 20 15-18C, 15-18D, 15-18E, 15-18F, 15-19, 15-19A, 15-19B, 15-19C, 16-3, 16-4, 16-5,
 21 16-6, 16-7, 16-8, 16-9, 17-2, 17-3, 17-4, 17-5, 17-6, 17-7, 17-8, 17-9, 17-10, 17-11,
 22 17-12, 17-13, 17-13A, 17-14, 17-15 and 17-16 of Orleans Parish; Precincts 1-1, 1-2,
 23 1-3, 1-5, 2-3, 2-4, 3-6, 4-4, 5-1, 5-4, 6-5, 6-6 and 7-4 of St. Charles Parish; Precincts
 24 2, 5, 7, 7-A, 11, 12, 13, 14, 15, 15B, 16 and 17 of St. James Parish; Precincts 1-2,
 25 1-3, 1-4, 1-5, 2-2, 2-3, 2-4, 3-1, 3-2, 3-3, 3-4, 4-1, 4-2, 4-3, 4-4, 5-1, 5-2, 5-5, 6-1,
 26 6-3, 6-4 and 7-5 of St. John the Baptist Parish; and Precincts 1-1, 2-1A, 2-1B, 2-2,
 27 2-3, 3-1A, 3-1B, 3-2, 4-1, 4-2, 4-3A, 4-3B, 4-4, 4-5, 5-1, 6-1, 6-2, 7-1 and 7-2 of
 28 West Baton Rouge Parish.

29 (3) District 3 is composed of Precincts 1, 2, 3, 4, 5, 6, 7, 8, 9, 10, 11, 12, 13,
 30 14, 15, 16, 17, 18, 19, 20, 21, 22, 23, 24, 25, 26, 27, 28, 31, 32, 33, 34, 35, 41, 43, 58
 31 and 61 of Ascension Parish; Precincts 2-1, 2-3, 3-1, 3-2, 4-1, 4-2, 5-1, 5-2, 5-3, 5-4,
 32 7-2, 8-1 and 9-1 of Assumption Parish; Precincts 1-2, 1-7, 1-8, 1-9, 1-12, 1-33, 1-34,
 33 1-35, 1-36, 1-37, 1-39, 1-40, 1-41, 1-42, 1-43, 1-44, 1-46, 1-47, 1-48, 1-49, 1-52,
 34 1-53, 1-54, 1-55, 1-56, 1-57, 1-59, 1-60, 1-64, 1-65, 1-66, 1-69, 1-70, 1-71, 1-72,
 35 1-73, 1-74, 1-75, 1-78, 1-80, 1-81, 1-82, 1-83, 1-87, 1-88, 1-89, 1-90, 1-97, 1-98,
 36 1-99, 1-102, 1-103, 1-104, 1-105, 1-107, 2-3, 2-6, 2-7, 2-8, 2-10, 2-12, 2-14, 2-15,
 37 2-17, 2-18, 2-21, 2-25, 2-26, 2-28, 2-29, 2-31, 2-32, 3-1, 3-2, 3-3, 3-4, 3-5, 3-6, 3-7,
 38 3-8, 3-9, 3-10, 3-11, 3-12, 3-13, 3-14, 3-15, 3-16, 3-17, 3-18, 3-19, 3-20, 3-21, 3-22,
 39 3-23, 3-24, 3-25, 3-26, 3-27, 3-28, 3-29, 3-30, 3-31, 3-32, 3-33, 3-34, 3-35, 3-36,
 40 3-37, 3-38, 3-39, 3-40, 3-41, 3-42, 3-43, 3-44, 3-45, 3-46, 3-47, 3-48, 3-49, 3-50,
 41 3-51, 3-52, 3-53, 3-54 and 3-55 of East Baton Rouge Parish; Precincts 1-1, 1-2, 1-3,
 42 2-1, 2-2, 4-1, 4-2, 4-3, 4-4, 5-1, 5-2, 5-3, 6-1, 6-2, 6-3, 6-4, 7-1, 7-2, 7-3, 7-4, 7-5,
 43 8-1, 8-4, 8-5, 9-1, 9-2, 9-5, 10-5, 11-1, 11-2, 11-3, 11-4, 11-5, 12-1, 12-2 and 12-3
 44 of Iberia Parish; Precincts 4, 5, 10, 25, 25A, 25B, 26, 26A, 27, 28, 29, 30, 31 and 32
 45 of Iberville Parish; Lafourche Parish; Precincts 1-2 and 1-5 of St. Martin Parish; St.
 46 Mary Parish; Terrebonne Parish; and Precincts 7-3 and 7-4 of West Baton Rouge
 47 Parish.

48 (4) District 4 is composed of Acadia Parish; Calcasieu Parish; Cameron
 49 Parish; Precincts 1010, 1011, 1020, 1030, 1031, 1040, 1041, 1050, 1060, 1080, 1081,
 50 1090, 1091, 1100, 1101, 1110, 1120, 1130, 1140, 1150, 1160, 1162, 1170, 1171,
 51 2020, 2040, 3050 and 3052 of Evangeline Parish; Precincts 2-3, 3-1, 3-2, 3-3, 3-4,
 52 5-4, 5-5, 8-2, 9-3, 9-4, 10-2, 10-3, 10-4, 10-6, 10-7, 12-4, 13-1, 13-2, 13-3, 13-4,
 53 14-1, 14-3 and 14-4 of Iberia Parish; Jefferson Davis Parish; Lafayette Parish; St.
 54 Landry Parish; Precincts 1-1, 1-3, 1-4, 1-7, 2-1, 2-2, 2-3, 2-4, 3-1, 3-1A, 3-1B, 3-2,
 55 3-3, 3-4, 3-4A, 3-5, 3-6, 3-9, 4-1, 4-1A, 4-2, 4-3, 4-4, 4-4A, 4-5, 4-6, 5-1, 5-2, 5-3,
 56 5-4, 6-1, 6-2, 6-2A, 6-3, 6-3A, 6-3B, 6-4, 7-1, 7-1A, 7-2A, 7-3, 7-4, 7-4A, 8-1, 8-3,
 57 8-4, 8-4A, 9-1, 9-2, 9-3, 9-4 and 9-5 of St. Martin Parish; and Vermilion Parish.

58 (5) District 5 is composed of Allen Parish; Avoyelles Parish; Beauregard
 59 Parish; Caldwell Parish; Catahoula Parish; Concordia Parish; East Feliciana Parish;

1 Precincts 1131, 1141, 1161, 2010, 2030, 3010, 3020, 3030, 3031, 3032, 3040, 3051,
 2 3060, 3070, 3071, 4001, 4010, 4011, 4012, 4013, 4020, 4021, 4030, 4040, 5004,
 3 5010, 5020, 5030, 5040, 5041 and 5050 of Evangeline Parish; Franklin Parish; Grant
 4 Parish; Jackson Parish; La Salle Parish; Livingston Parish; Precincts 2-1, 2-2, 2-3,
 5 2-4, 2-5, 2-6, 3-1, 3-3, 3-5, 3-6, 3-8, 3-9, 3-10, 4-3, 4-4, 4-5, 4-6, 4-7 and 4-9 of
 6 Natchitoches Parish; Precincts 25, 31, 32, 33, 35, 36, 37, 38, 39, 40, 41, 42, 43, 44,
 7 44A, 45, 46, 48, 49, 50, 51, 52, 53, 54, 55, 56, 57 and 58 of Ouachita Parish; Pointe
 8 Coupee Parish; Rapides Parish; Sabine Parish; St. Helena Parish; Precincts 1, 2, 6,
 9 11, 15, 16, 17, 18, 101, 102, 103, 104, 104A, 105, 106, 106A, 106B, 107, 108, 109,
 10 109A, 110, 111, 112 and 114 of Tangipahoa Parish; Tensas Parish; Vernon Parish;
 11 West Feliciana Parish; and Winn Parish.

12 (6) District 6 is composed of Bienville Parish; Bossier Parish; Caddo Parish;
 13 Claiborne Parish; De Soto Parish; East Carroll Parish; Lincoln Parish; Madison
 14 Parish; Morehouse Parish; Precincts 1-1, 1-1A, 1-2, 1-3, 1-3A, 1-4, 1-4A, 1-4B, 1-5,
 15 1-5A, 1-6, 1-7, 1-8, 1-9, 1-9A, 1-10, 1-10A, 1-10B, 1-11, 1-12, 1-13, 1-14, 2-7,
 16 2-7A, 2-8, 2-9, 3-2, 3-4, 3-7, 4-1, 4-2 and 4-8 of Natchitoches Parish; Precincts 1, 2,
 17 3, 4, 5, 6, 7, 8, 9, 9A, 10, 11, 12, 13, 14, 15, 16, 17, 18, 19, 20, 21, 22, 23, 24, 26, 27,
 18 28, 29, 30, 34, 47, 59, 60, 61, 62, 63, 64, 65, 66, 67, 68, 69, 70, 71, 72, 73, 74, 75, 76,
 19 77, 78 and 79 of Ouachita Parish; Red River Parish; Richland Parish; Union Parish;
 20 Webster Parish; and West Carroll Parish."

Plan Statistics

<u>Districts:</u>	<u># of Members</u>	<u>Actual Population</u>	<u>Ideal Population</u>	<u>Absolute Deviation</u>	<u>Relative Deviation</u>
District 1	1	755,561	755,562	-1	0.000%
District 2	1	755,555	755,562	-7	-0.001%
District 3	1	755,553	755,562	-9	-0.001%
District 4	1	755,557	755,562	-5	-0.001%
District 5	1	755,592	755,562	30	0.004%
District 6	1	755,554	755,562	-8	-0.001%
Grand Total:	6	4,533,372	4,533,372		

Ideal Population Per Member:	755562		
Number of Districts for Plan Type:	6		
Range of District Populations:	755,553	to	755,592
Absolute Mean Deviation:	6		
Absolute Range:	-9	to	30
Absolute Overall Range:	39		
Relative Mean Deviation:	0.00%		
Relative Range:	0.00%	to	0.00%
Relative Overall Range:	0.00%		

<i>Ideal - Actual:</i>	<i>0</i>
<i>Remainder:</i>	<i>0</i>
<i>Unassigned Population:</i>	<i>0</i>

Splits

	Total Population	Total White	Total Black	Total Asian	Total American Indian	Total Hispanic	VAP Total	VAP White	VAP Black	VAP Asian	VAP American Indian	VAP Hispanic Total	Reg Total Jan 2011	Reg White Jan 2011	Reg Black Jan 2011	Reg Other Jan 2011
District 1																
*Jefferson	228,815	182,924	24,111	8,842	1,630	31,469	183,437	149,655	17,160	6,778	1,243	23,940	136,353	115,685	8,564	12,104
*Orleans	29,188	25,703	2,121	777	141	1,655	23,849	21,183	1,614	605	103	1,288	19,531	17,026	1,059	1,446
Plaquemines	23,042	16,246	4,951	844	556	1,067	16,713	12,086	3,367	583	396	649	14,534	10,541	3,075	918
St. Bernard	35,897	26,579	6,705	873	522	3,309	26,720	20,490	4,338	640	370	2,398	23,358	19,332	2,829	1,197
*St. Charles	35,614	29,500	4,739	449	291	2,010	26,003	21,965	3,102	276	201	1,364	21,754	18,440	2,301	1,013
*St. James	10,763	7,669	2,991	33	28	85	7,912	5,825	2,022	19	23	44	6,719	5,174	1,443	102
*St. John the Baptist	15,780	10,089	4,928	251	94	1,037	11,792	7,872	3,369	181	68	733	9,642	6,505	2,627	510
St. Tammany	233,740	195,364	28,449	3,807	2,182	10,970	173,604	147,964	18,752	2,570	1,579	7,553	143,614	121,851	13,495	8,268
*Tangipahoa	95,554	65,616	26,885	872	641	3,743	71,857	51,853	17,823	653	493	2,595	53,253	39,328	12,181	1,744
Washington	47,168	31,482	14,884	145	305	887	35,305	24,363	10,374	101	238	608	25,608	17,973	7,239	396
District 1	755,561	591,172	120,764	16,893	6,390	56,232	577,192	463,256	81,921	12,406	4,714	41,172	454,366	371,855	54,813	27,698
	100.000%	78.243%	15.983%	2.236%	0.846%	7.442%	100.000%	80.260%	14.193%	2.149%	0.817%	7.133%	78.720%	81.840%	12.064%	6.096%
District 2																
*Ascension	23,281	8,557	14,079	142	81	865	16,884	6,818	9,626	112	59	551	14,224	5,607	8,215	402
*Assumption	7,637	3,231	4,322	15	20	129	5,682	2,574	3,044	10	13	106	4,861	2,092	2,745	24
*East Baton Rouge	104,769	8,179	95,481	337	254	1,275	75,954	7,327	67,781	271	195	921	63,153	5,208	56,086	1,859
*Iberville	22,498	8,965	13,255	75	51	467	17,390	7,435	9,744	50	43	365	12,777	5,278	7,338	161
*Jefferson	203,737	89,191	92,888	9,801	1,772	22,233	151,718	71,618	64,142	7,332	1,246	16,284	115,724	53,442	51,569	10,713
*Orleans	314,641	87,725	208,326	10,174	1,555	16,396	246,765	78,497	153,080	8,235	1,296	13,392	192,241	53,410	124,589	14,242
*St. Charles	17,166	7,040	9,656	126	80	638	12,569	5,480	6,766	81	62	430	9,951	4,473	5,153	325
*St. James	11,339	2,946	8,299	10	24	171	8,489	2,406	6,017	7	18	121	7,984	2,075	5,817	92
*St. John the Baptist	30,144	9,412	20,016	163	143	1,138	21,776	7,536	13,758	109	96	779	18,143	5,961	11,638	544
*West Baton Rouge	20,343	11,820	8,181	107	69	501	15,266	9,189	5,831	87	53	355	12,519	7,594	4,806	119
District 2	755,555	237,066	474,503	20,950	4,049	43,813	572,493	198,880	339,789	16,294	3,081	33,304	451,577	145,140	277,956	28,481
	100.000%	31.376%	62.802%	2.773%	0.536%	5.799%	100.000%	34.739%	59.353%	2.846%	0.538%	5.817%	78.879%	32.141%	61.552%	6.307%
District 3																
*Ascension	83,934	70,015	10,387	1,092	505	4,159	59,576	50,519	6,785	704	353	2,690	49,880	42,625	5,041	2,214
*Assumption	15,784	12,404	2,928	53	170	369	11,983	9,622	2,055	41	112	257	9,927	8,001	1,841	85
*East Baton Rouge	335,402	206,748	107,053	13,227	1,659	14,999	260,552	170,548	73,515	10,200	1,291	11,246	189,464	132,943	47,724	8,797
*Iberia	41,828	21,574	18,685	759	187	1,120	30,126	16,950	12,102	519	129	774	26,153	14,638	10,931	584
*Iberville	10,889	7,315	3,365	49	66	197	8,495	5,819	2,514	35	55	151	7,675	5,136	2,416	123
Lafourche	96,318	76,445	13,363	855	3,457	3,647	72,652	59,362	8,945	612	2,187	2,503	53,711	45,827	6,316	1,568
*St. Martin	1,443	1,399	10	8	21	12	1,163	1,135	4	6	15	6	993	976	0	17
St. Mary	54,650	32,406	18,290	1,058	1,269	2,920	40,746	25,191	12,797	773	837	2,057	31,845	20,072	10,527	1,246

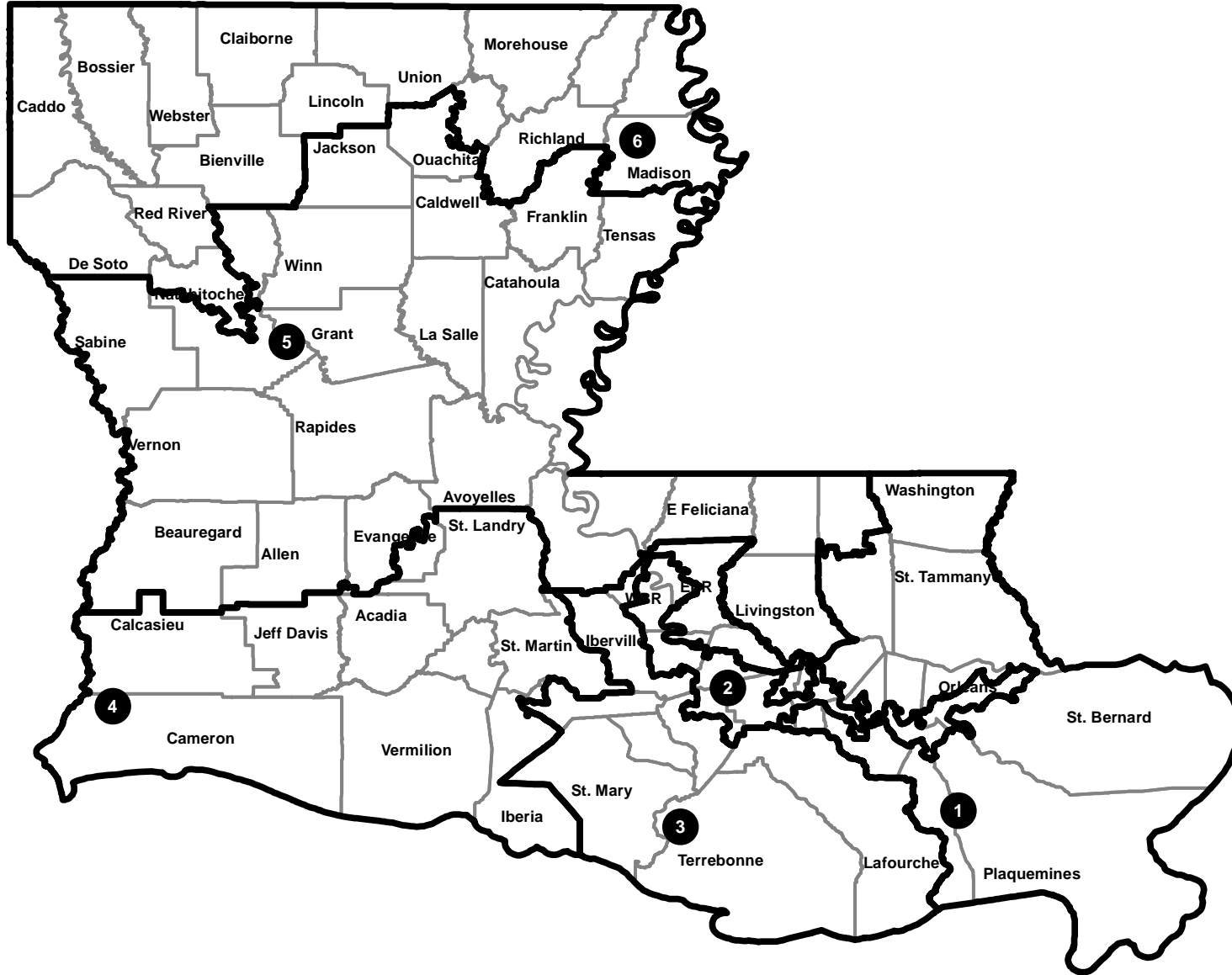
Splits

	Total Population	Total White	Total Black	Total Asian	Total American Indian	Total Hispanic	VAP Total	VAP White	VAP Black	VAP Asian	VAP American Indian	VAP Hispanic Total	Reg Total Jan 2011	Reg White Jan 2011	Reg Black Jan 2011	Reg Other Jan 2011
District 3																
Terrebonne	111,860	78,591	22,072	1,333	7,375	4,421	82,737	60,621	14,647	986	4,725	3,084	59,299	45,337	10,268	3,694
*West Baton Rouge	3,445	2,451	951	7	16	43	2,595	1,878	686	5	14	38	2,277	1,650	602	25
District 3	755,553	509,348	197,104	18,441	14,725	31,887	570,625	401,645	134,050	13,881	9,718	22,806	431,224	317,205	95,666	18,353
	100.000%	67.414%	26.087%	2.441%	1.949%	4.220%	100.000%	70.387%	23.492%	2.433%	1.703%	3.997%	75.570%	73.559%	22.185%	4.256%
District 4																
Acadia	61,773	49,127	11,645	196	313	1,060	44,910	36,554	7,668	131	213	718	37,256	30,346	6,441	469
Calcasieu	192,768	136,514	49,825	2,550	1,626	4,945	143,756	105,077	34,139	1,846	1,187	3,280	117,844	86,021	27,975	3,848
Cameron	6,839	6,546	135	10	60	154	5,183	5,011	74	9	38	93	5,536	5,272	188	76
*Evangeline	17,493	10,053	7,012	100	47	559	12,753	7,774	4,628	64	35	473	11,498	6,906	4,524	68
*Iberia	31,412	23,977	5,406	1,167	241	1,179	23,272	18,187	3,652	789	178	835	18,986	15,378	2,986	622
Jefferson Davis	31,594	25,125	5,836	98	275	538	23,196	18,871	3,891	66	180	365	19,337	15,808	3,132	397
Lafayette	221,578	153,706	58,912	3,891	1,290	8,597	167,315	120,566	40,203	2,884	951	6,192	131,124	95,632	30,155	5,337
St. Landry	83,384	46,615	35,153	395	406	1,321	60,704	35,593	23,997	266	278	833	56,549	31,901	23,591	1,057
*St. Martin	50,717	32,914	16,387	470	329	1,059	37,226	25,185	11,086	310	212	729	32,856	21,890	9,886	1,080
Vermilion	57,999	46,922	8,654	1,274	376	1,381	42,522	35,424	5,457	902	259	877	34,753	29,351	4,628	774
District 4	755,557	531,499	198,965	10,151	4,963	20,793	560,837	408,242	134,795	7,267	3,531	14,395	465,739	338,505	113,506	13,728
	100.000%	70.345%	26.334%	1.344%	0.657%	2.752%	100.000%	72.792%	24.035%	1.296%	0.630%	2.567%	83.044%	72.681%	24.371%	2.948%
District 5																
Allen	25,764	18,435	6,192	220	749	342	19,870	14,288	4,828	154	495	211	13,110	10,190	2,397	523
Avoyelles	42,073	28,188	12,876	174	641	606	31,790	21,850	9,247	126	431	407	23,105	16,874	5,790	441
Beauregard	35,654	29,321	5,016	353	652	1,003	26,359	21,902	3,569	239	460	614	19,924	16,703	2,304	917
Caldwell	10,132	8,213	1,778	30	64	222	7,758	6,314	1,336	23	51	140	6,324	5,351	911	62
Catahoula	10,407	6,985	3,318	9	53	90	8,057	5,543	2,438	8	43	55	6,380	4,749	1,596	35
Concordia	20,822	11,959	8,604	59	123	209	15,589	9,298	6,117	41	88	158	12,696	7,997	4,529	170
East Feliciana	20,267	10,783	9,250	67	127	208	16,075	8,775	7,123	58	94	155	13,411	7,629	5,126	656
*Evangeline	16,491	13,386	2,850	39	114	217	12,064	9,845	2,033	33	82	145	9,909	8,361	1,449	99
Franklin	20,767	13,930	6,620	65	82	196	15,450	10,838	4,471	42	63	129	13,466	9,408	3,978	80
Grant	22,309	18,149	3,602	97	385	931	17,158	13,788	2,978	67	274	834	11,900	10,361	1,284	255
Jackson	16,274	11,084	4,947	67	83	209	12,570	8,681	3,724	39	65	136	9,846	6,879	2,805	162
La Salle	14,890	12,689	1,808	40	215	331	11,366	9,677	1,402	35	143	271	8,427	7,648	621	158
Livingston	128,026	117,601	6,941	906	1,055	3,801	92,696	85,855	4,535	565	782	2,384	71,580	66,508	2,985	2,087
*Natchitoches	9,389	7,472	1,477	25	284	157	7,191	5,776	1,098	18	190	114	5,829	4,570	949	310
*Ouachita	58,409	52,989	3,963	545	371	1,263	43,567	39,880	2,674	361	290	830	37,476	34,219	2,017	1,240
Pointe Coupee	22,802	14,010	8,427	69	71	492	17,327	11,073	6,020	44	57	313	15,464	9,584	5,696	184
Rapides	131,613	83,373	43,150	1,912	1,682	3,418	97,599	64,579	29,368	1,377	1,270	2,266	78,056	53,328	22,107	2,621

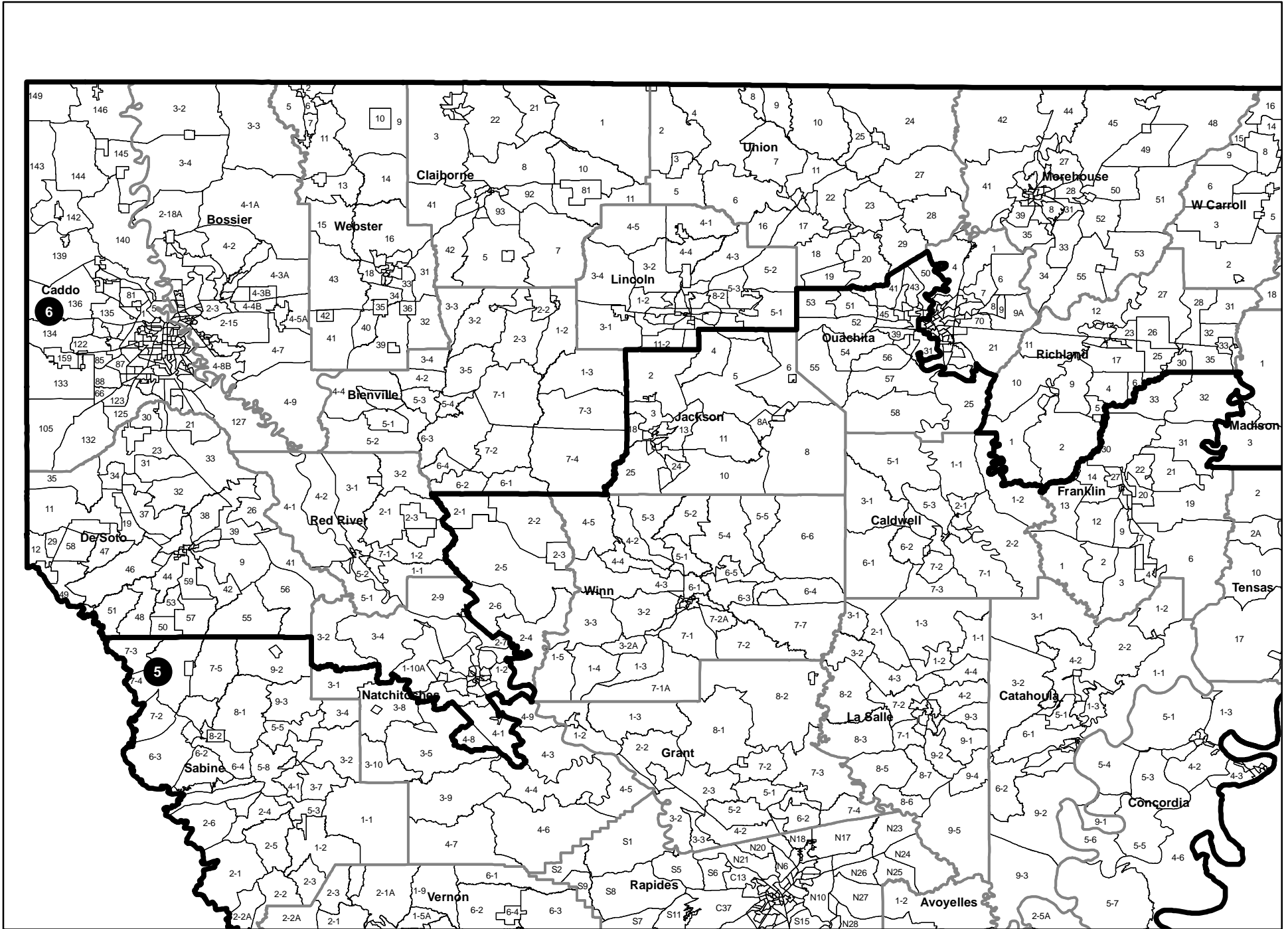
Splits

	Total Population	Total White	Total Black	Total Asian	Total American Indian	Total Hispanic	VAP Total	VAP White	VAP Black	VAP Asian	VAP American Indian	VAP Hispanic Total	Reg Total Jan 2011	Reg White Jan 2011	Reg Black Jan 2011	Reg Other Jan 2011
District 5																
Sabine	24,233	17,155	4,234	84	2,636	820	18,311	13,544	2,835	63	1,796	579	13,837	10,811	2,032	994
St. Helena	11,203	5,034	6,014	16	72	99	8,440	4,036	4,291	11	60	71	8,432	3,816	4,517	99
*Tangipahoa	25,543	14,590	10,496	83	193	517	18,820	11,278	7,236	57	138	344	15,411	9,251	5,808	352
Tensas	5,252	2,202	2,991	13	15	65	3,923	1,796	2,085	11	9	45	4,131	1,807	2,304	20
Vernon	52,334	39,614	8,313	1,426	1,177	3,775	37,822	29,416	5,349	1,026	848	2,378	21,620	17,881	2,495	1,244
West Feliciana	15,625	8,125	7,317	42	35	251	12,907	6,412	6,364	24	33	171	6,796	4,448	2,254	94
Winn	15,313	10,223	4,777	53	167	240	11,871	8,018	3,619	44	129	168	8,892	6,410	2,406	76
District 5	755,592	555,510	174,961	6,394	11,046	19,462	564,580	422,462	124,740	4,466	7,891	12,918	436,022	334,783	88,360	12,879
	100.000%	73.520%	23.155%	0.846%	1.462%	2.576%	100.000%	74.828%	22.094%	0.791%	1.398%	2.288%	77.229%	76.781%	20.265%	2.954%
District 6																
Bienville	14,353	7,935	6,153	44	132	207	11,012	6,279	4,544	31	105	120	9,256	5,112	4,085	59
Bossier	116,979	84,430	25,606	2,516	1,139	7,026	86,945	64,692	17,413	1,836	837	4,505	60,834	46,663	11,491	2,680
Caddo	254,969	124,942	122,229	3,230	1,906	6,129	192,315	100,748	85,902	2,363	1,455	4,189	151,374	79,163	66,708	5,503
Claiborne	17,195	8,167	8,820	62	99	171	13,815	6,781	6,889	37	80	106	8,877	4,908	3,872	97
De Soto	26,656	15,456	10,600	54	331	661	20,006	12,055	7,495	42	273	442	16,396	9,663	6,191	542
East Carroll	7,759	2,245	5,398	47	31	127	5,766	1,845	3,830	37	25	92	5,330	1,617	3,664	49
Lincoln	46,735	25,775	19,184	874	230	1,189	37,130	20,875	14,821	749	183	867	24,016	14,604	8,519	893
Madison	12,093	4,498	7,452	33	55	188	9,071	3,644	5,312	20	45	133	7,634	2,780	4,764	90
Morehouse	27,979	14,345	13,281	142	102	255	21,061	11,583	9,230	102	79	162	18,681	10,048	8,329	304
*Natchitoches	30,177	14,022	15,301	172	365	578	22,775	11,450	10,673	133	287	395	17,153	8,611	7,929	613
*Ouachita	95,311	39,895	53,231	1,177	334	1,497	69,780	32,436	35,731	887	259	1,053	56,932	25,726	28,980	2,226
Red River	9,091	5,360	3,633	16	43	101	6,778	4,256	2,450	12	34	56	5,981	3,566	2,377	38
Richland	20,725	12,879	7,544	92	96	332	15,440	9,999	5,237	65	70	222	12,939	8,173	4,646	120
Union	22,721	15,682	6,242	49	115	943	17,493	12,568	4,439	31	91	544	14,964	10,863	3,709	392
Webster	41,207	26,469	14,044	180	316	670	31,497	20,907	10,110	120	241	411	23,913	16,115	7,416	382
West Carroll	11,604	9,497	1,870	34	86	299	8,746	7,254	1,330	24	62	199	7,167	6,017	1,096	54
District 6	755,554	411,597	320,588	8,722	5,380	20,373	569,630	327,372	225,406	6,489	4,126	13,496	441,447	253,629	173,776	14,042
	100.000%	54.476%	42.431%	1.154%	0.712%	2.696%	100.000%	57.471%	39.571%	1.139%	0.724%	2.369%	77.497%	57.454%	39.365%	3.181%

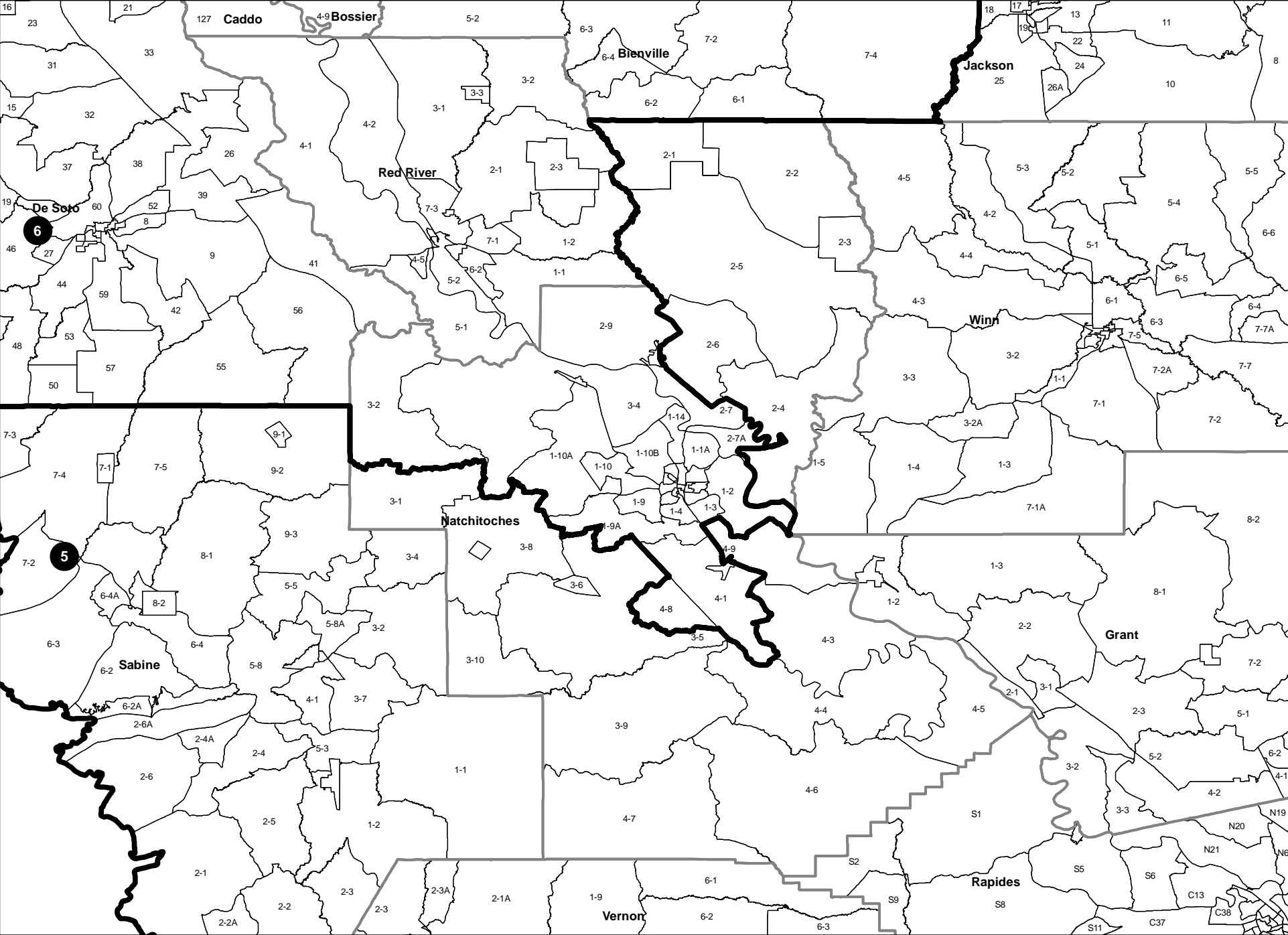
HFAHB6 2549 332 --- Statewide



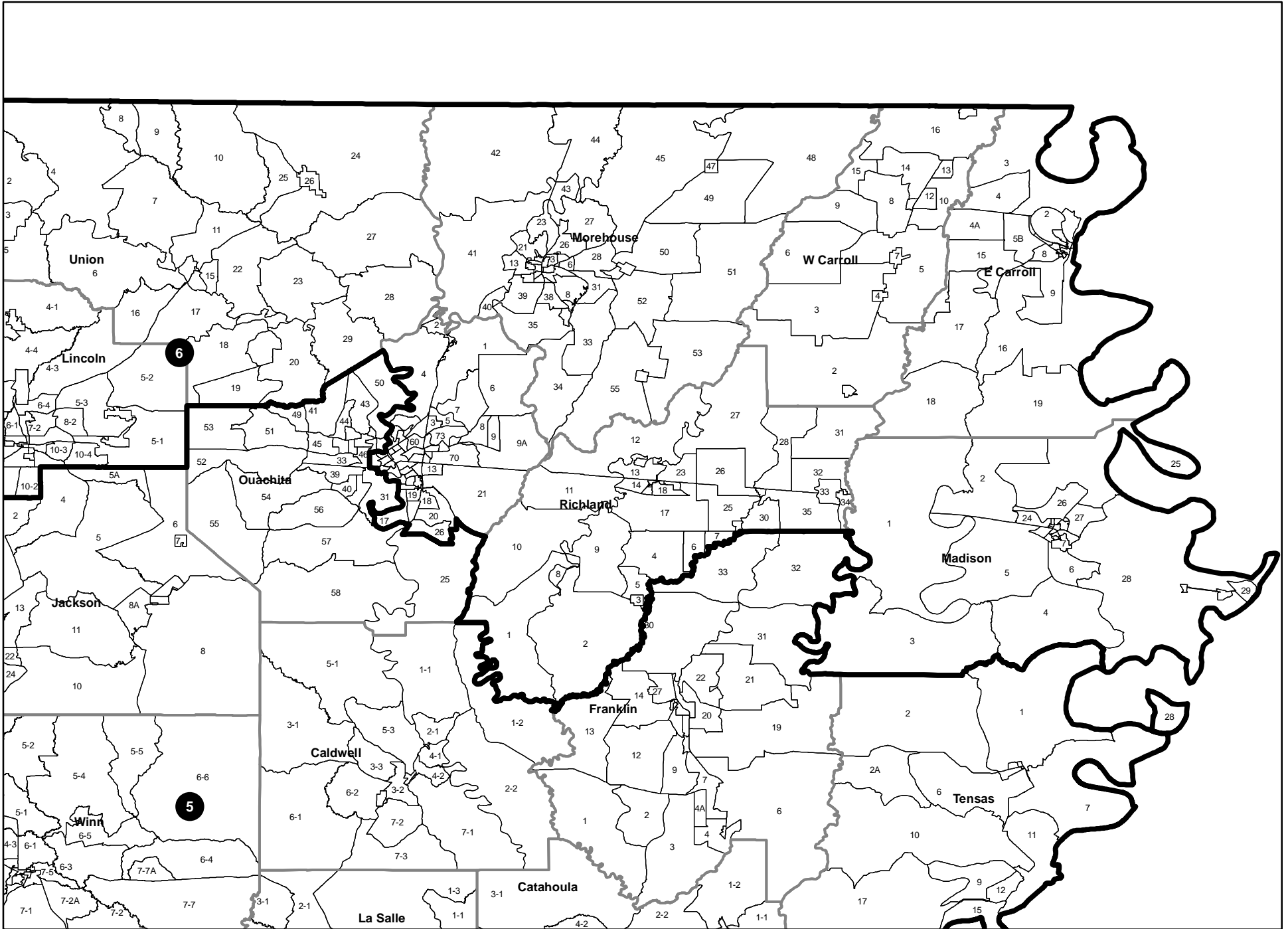
HFAHB6 2549 332 --- Northwest



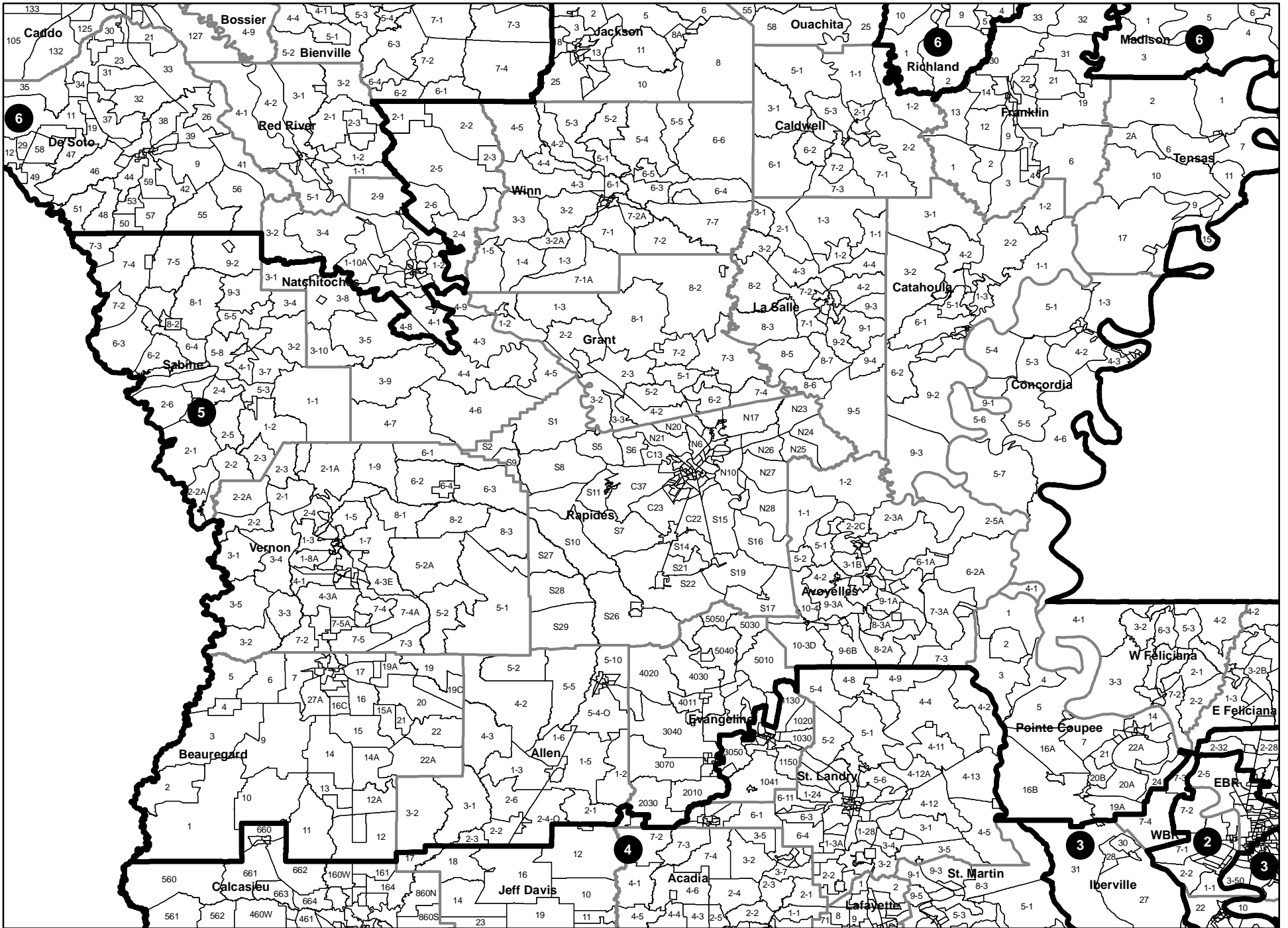
HFAHB6 2549 332 --- Natchitoches



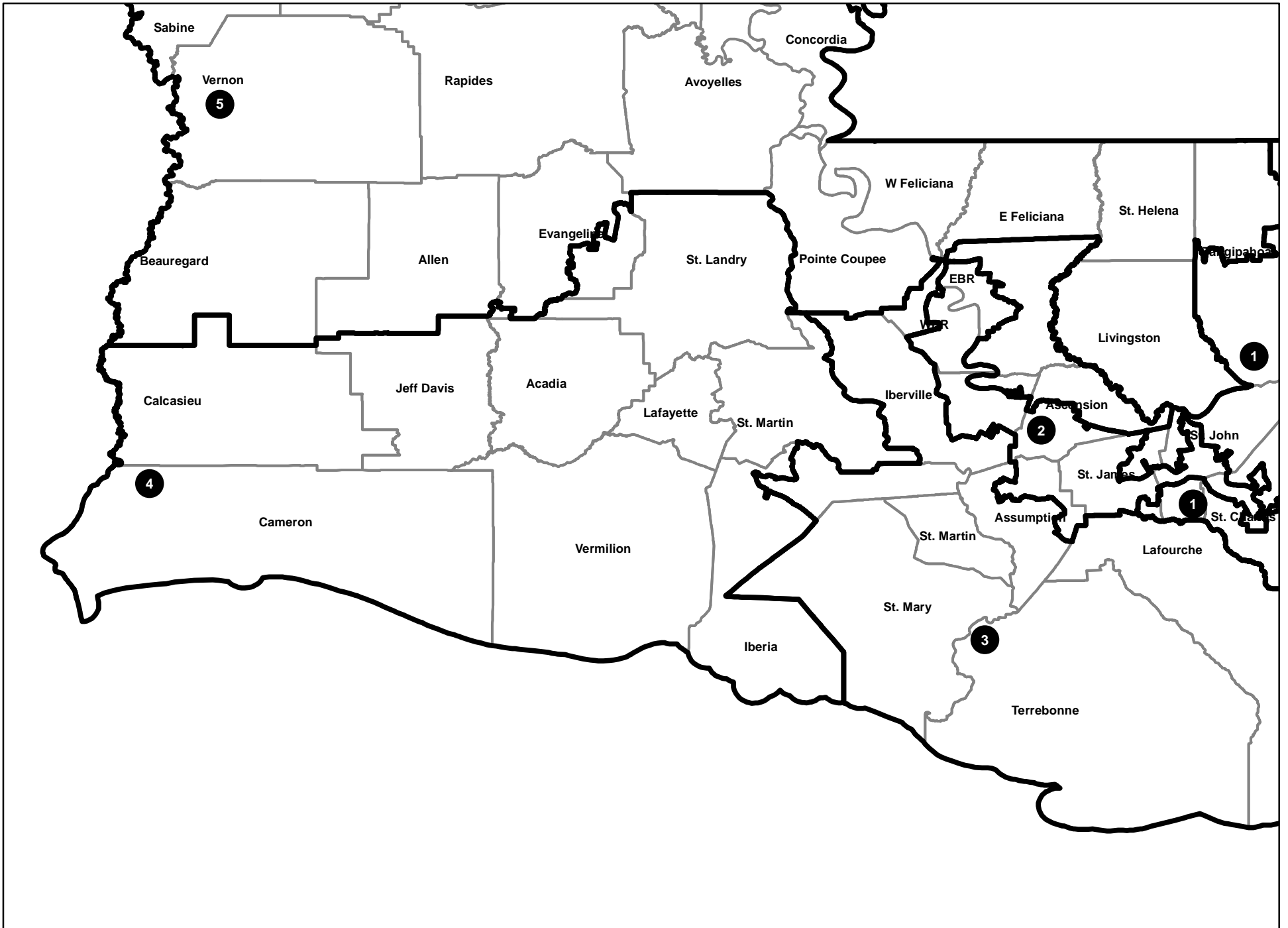
HFAHB6 2549 332 --- Northeast



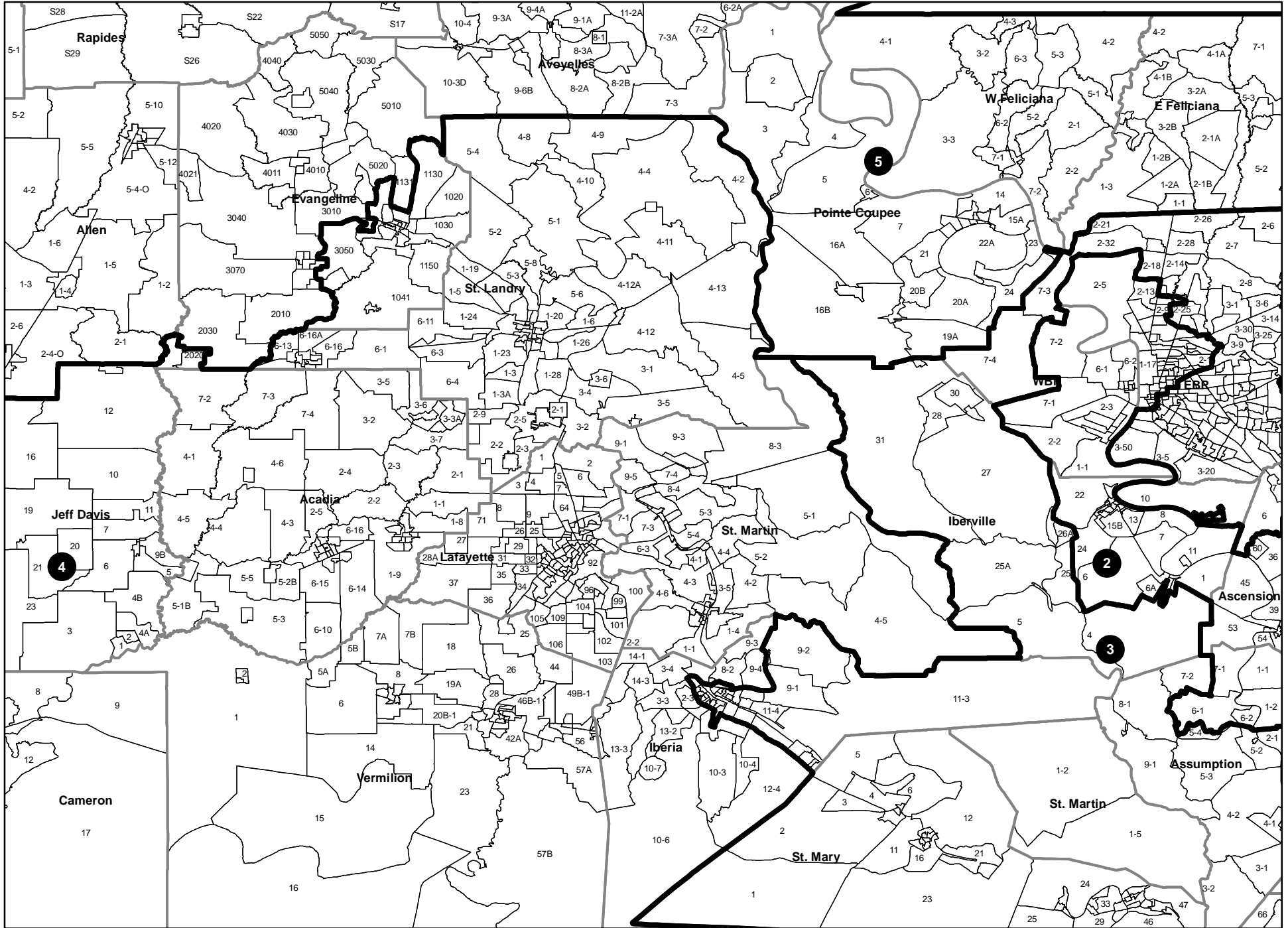
HFAHB6 2549 332 --- Central



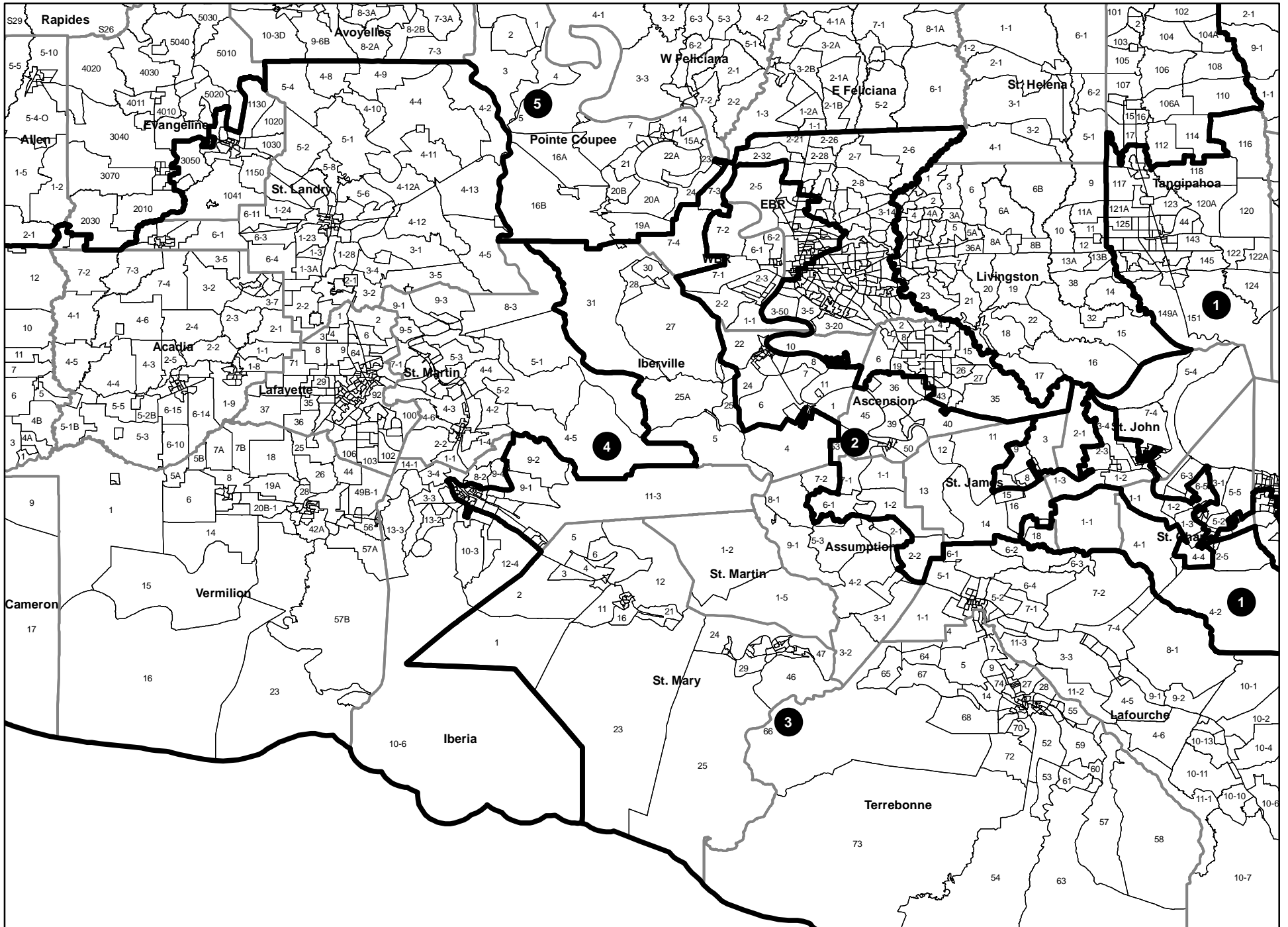
HFAHB6 2549 332 --- Southwest



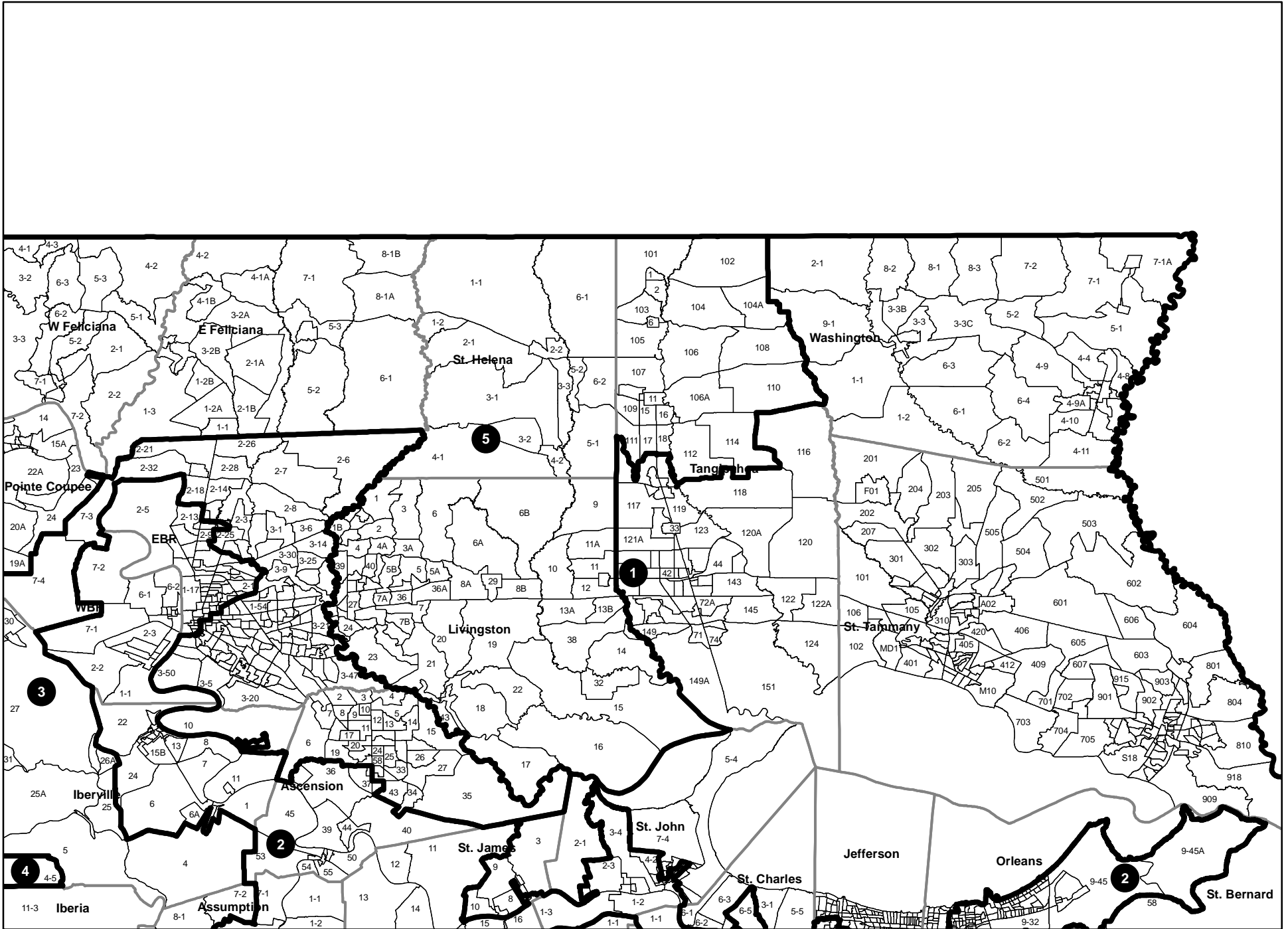
HFAHB6 2549 332 --- Evangeline/Iberia



HFAHB6 2549 332 --- Acadiana/Bayou/River



HFAHB6 2549 332 --- Florida Parishes



HFAHB6 2549 332 --- Jefferson/Orleans

