

<b>FOR OFFICE USE ONLY</b>	

**HOUSE FLOOR AMENDMENTS**

Amendments proposed by Representative Ponti to Engrossed House Bill No. 6 by Representative Ponti

1 AMENDMENT NO. 1

2 On page 1, delete lines 13 through 20 and delete pages 2 through 5 and on page 6, delete  
3 lines 1 through 5 and insert the following:

4           ~~"(1) District 1 is composed of Precincts 1, 2, 3, 4, 5, 7, 8, 9, 10, 11,~~  
5           ~~12, 13, 14, 15, 16, 17, 18, 19, 20, 21, 22, 23, 24, 25, 26, 27, 28, 29, 30, 31,~~  
6           ~~32, 33, 34, 35, 36, 37, 38, 39, 40, 41, 42, 43, 44, 45, 46, 51, 52, 53, 54, 55,~~  
7           ~~56, 58, 59, 60, 61, 62, 63, 64, 65, 66, 67, 68, 69, 70, 71, 72, 73, 74, 75, 76,~~  
8           ~~77, 78, 79, 80, 81, 82, 83, 84, 85, 86, 87, 88, 89, 90, 91, 92, 93, 94, 95, 96,~~  
9           ~~97, 98, 99, 100, 101, 102, 103, 105, 106, 117, 118, 119, 120, 121, 122, 123,~~  
10           ~~124, 125, 126, 127, 128, 129, 130, 132, 134, 136, 192, 198, 199, 246, 247,~~  
11           ~~248, 1-GI, 1-H, 2-H, 3-H, 4-H, 5-H, 6-H, 7-H, 8-H, 9-H, 1-K, 2-K, 3-K, 4-K,~~  
12           ~~5-K, 6-K, 7-K, 8-K, 9-K, 10-K, 11-K, 12-K, 13-KA, 14-K, 16-K, 17-K,~~  
13           ~~18-K, 19-K, 20-K, 25-K, 27-K, 28-K, 34-K, 35-K, and 1-L of Jefferson~~  
14           ~~Parish; Precincts 3-3, 3-4, 3-5, 3-6, 4-1, 4-2, 4-3, 4-4, 4-5, 4-6, 7-2, 7-3, 7-4,~~  
15           ~~8-1, 9-1, 9-2, 10-1, 10-2, 10-3, 10-4, 10-5, 10-6, 10-7, 10-8, 10-9, 10-10,~~  
16           ~~10-11, 10-12, 10-13, 10-14, 10-15, 10-16, 11-1, and 11-2 of Lafourche~~  
17           ~~Parish; Precincts 4-8, 4-9, 4-11, 4-14, 4-15, 4-17, 4-17A, 4-18, 4-20, 4-21,~~  
18           ~~4-22, 4-23, 5-13, 5-15, 5-16, 5-17, 5-18, 6-9, 7-41, 7-42, 14-1, 14-2, 14-3,~~  
19           ~~14-4, 14-5, 14-6, 14-7, 14-8, 14-9, 14-10, 14-11, 14-14, 14-15, 14-16, 14-17,~~  
20           ~~14-20, 16-2, 16-3, 17-1, 17-17, 17-18, 17-18A, 17-19, and 17-20 of Orleans~~  
21           ~~Parish; Plaquemines Parish; St. Bernard Parish; St. Tammany Parish;~~  
22           ~~Precincts 40, 40A, 41, 42, 42A, 43, 44, 45, 46, 47, 48, 49, 70, 70A, 71, 72,~~  
23           ~~72A, 73, 74, 120B, 124, 129, 129A, 139, 141, 141A, 143, 145, and 151 of~~  
24           ~~Tangipahoa Parish; and Precincts 10, 11, 12, 13, 14, 15, 17, 18, 19, 20, 21,~~  
25           ~~23, 24, 25, 27, 28, 29, 31, 32, 33, 34, 35, 36, 38, 40, 41, 42, 43, 44, 45, 46,~~  
26           ~~47, 48, 49, 51, 52, 53, 54, 55, 56, 57, 58, 59, 60, 61, 62, 63, 69, 70, 71, 72,~~  
27           ~~73, 74, 78, 80, 83, 84, 85, 86, 87, 88, 89, and 90 of Terrebonne Parish.~~

28           ~~(2) District 2 is composed of Precincts 30, 36, 37, 39, 42, 44, 45, 47,~~  
29           ~~48, 49, 50, 51, 52, 53, 54, 55, 56, 57, and 60 of Ascension Parish; Precincts~~  
30           ~~1-1, 1-2, 2-1, 2-2, 5-1, 5-2, 6-1, 6-2, and 7-1 of Assumption Parish; Precincts~~  
31           ~~1-2, 1-3, 1-4, 1-5, 1-6, 1-10, 1-13, 1-14, 1-15, 1-16, 1-17, 1-18, 1-19, 1-21,~~  
32           ~~1-22, 1-23, 1-24, 1-25, 1-26, 1-27, 1-28, 1-29, 1-30, 1-31, 1-32, 1-36, 1-45,~~  
33           ~~1-50, 1-51, 1-58, 1-61, 1-62, 1-63, 1-67, 1-77, 1-84, 1-85, 1-86, 1-91, 1-92,~~  
34           ~~1-93, 1-94, 1-95, 1-100, 1-101, 1-104, 2-1, 2-9, 2-11, 2-13, 2-16, 2-20, 2-22,~~  
35           ~~2-23, 2-24, and 2-30 of East Baton Rouge Parish; Precincts 1, 2, 3, 6, 7, 8,~~  
36           ~~10, 11, 12, 13A, 13B, 13C, 14, 14A, 14B, 15, 15A, 16, 17, 17A, 18, 19, 19A,~~  
37           ~~20, 21, 22, and 23 of Iberville Parish; Precincts 57, 104, 107, 108, 115, 116,~~  
38           ~~131, 133, 138, 150, 151, 152, 153, 154, 155, 156, 157A, 157B, 170, 171, 172,~~  
39           ~~173, 174, 175, 176, 177, 178, 179A, 179B, 180, 181, 182, 183, 184, 185A,~~  
40           ~~185B, 187, 188, 189, 190, 191, 193, 194A, 194B, 195, 196, 197A, 197B,~~  
41           ~~197C, 200, 201, 202, 203, 204, 205, 210, 211, 212A, 212B, 213A, 213B,~~  
42           ~~213C, 214A, 214B, 215, 216A, 216B, 217, 225, 226, 227, 228, 229, 230,~~  
43           ~~231, 232A, 232B, 234, 235, 236, 237, 238, 1-G, 2-G, 3-G, 4-G, 5-G, 6-G,~~  
44           ~~7-G, 8-G, 9-G, 10-G, 11-G, 12-G, 13-G, 13-KB, 15-K, 21-K, 22-K, 23-K,~~  
45           ~~24-K, 26-K, 29-K, 30-K, 31-K, 33-K, 1-W, 2-W, 3-W, 4-W, 5-W, 6-W, and~~

1 7-W of Jefferson Parish; Precincts 1-1, 1-2, 1-5, 1-6, 2-1, 2-2, 2-3, 2-4, 2-6,  
2 2-6A, 2-7, 3-1, 3-3, 3-5, 3-8, 3-9, 3-12, 3-14, 3-15, 3-18, 3-19, 3-20, 4-2, 4-3,  
3 4-4, 4-5, 4-6, 4-7, 5-1, 5-2, 5-3, 5-4, 5-5, 5-7, 5-8, 5-9, 5-10, 5-11, 5-12, 6-1,  
4 6-2, 6-4, 6-6, 6-7, 6-8, 7-1, 7-2, 7-4, 7-5, 7-6, 7-7, 7-8, 7-9A, 7-10, 7-11,  
5 7-12, 7-13, 7-14, 7-15, 7-16, 7-17, 7-18, 7-19, 7-20, 7-21, 7-23, 7-24, 7-25,  
6 7-25A, 7-26, 7-27, 7-27B, 7-28, 7-28A, 7-29, 7-30, 7-32, 7-33, 7-34, 7-35,  
7 7-37, 7-37A, 7-40, 8-1, 8-2, 8-4, 8-6, 8-7, 8-8, 8-9, 8-12, 8-13, 8-14, 8-15,  
8 8-19, 8-20, 8-21, 8-22, 8-23, 8-24, 8-25, 8-26, 8-27, 8-28, 8-30, 9-1, 9-3,  
9 9-3A, 9-4, 9-5, 9-5A, 9-6B, 9-6C, 9-6D, 9-6E, 9-6F, 9-7, 9-8, 9-8A, 9-9,  
10 9-10, 9-11, 9-12, 9-13, 9-14, 9-15, 9-16, 9-17, 9-19, 9-21, 9-23, 9-25, 9-26,  
11 9-28, 9-28C, 9-28E, 9-29, 9-30, 9-30A, 9-31, 9-31A, 9-31B, 9-31D, 9-32,  
12 9-33, 9-34A, 9-35, 9-35A, 9-36, 9-36B, 9-37, 9-38, 9-38A, 9-39, 9-39B,  
13 9-40, 9-40A, 9-40C, 9-41, 9-41A, 9-41B, 9-41C, 9-41D, 9-42, 9-42C, 9-43A,  
14 9-43B, 9-43C, 9-43E, 9-43F, 9-43G, 9-43H, 9-43I, 9-43J, 9-43K, 9-43L,  
15 9-43M, 9-43N, 9-44, 9-44A, 9-44B, 9-44D, 9-44E, 9-44F, 9-44G, 9-44I,  
16 9-44J, 9-44L, 9-44M, 9-44N, 9-44O, 9-44P, 9-44Q, 9-45, 9-45A, 10-3, 10-6,  
17 10-7, 10-8, 10-9, 10-11, 10-12, 10-13, 10-14, 11-2, 11-3, 11-4, 11-5, 11-8,  
18 11-9, 11-10, 11-11, 11-12, 11-13, 11-14, 11-17, 12-1, 12-2, 12-3, 12-4, 12-5,  
19 12-6, 12-7, 12-8, 12-9, 12-10, 12-11, 12-12, 12-13, 12-14, 12-16, 12-17,  
20 12-19, 13-1, 13-2, 13-3, 13-4, 13-5, 13-6, 13-7, 13-8, 13-9, 13-10, 13-11,  
21 13-12, 13-13, 13-14, 13-15, 13-16, 14-12, 14-13A, 14-18A, 14-19, 14-21,  
22 14-23, 14-24A, 14-25, 14-26, 15-1, 15-2, 15-3, 15-5, 15-6, 15-8, 15-9, 15-10,  
23 15-11, 15-12, 15-12A, 15-13, 15-13A, 15-13B, 15-14, 15-14A, 15-14B,  
24 15-14C, 15-14D, 15-14E, 15-14F, 15-14G, 15-15, 15-15A, 15-15B, 15-16,  
25 15-17, 15-17A, 15-17B, 15-18, 15-18A, 15-18B, 15-18C, 15-18D, 15-18E,  
26 15-18F, 15-19, 15-19A, 15-19B, 15-19C, 16-1, 16-1A, 16-4, 16-5, 16-6,  
27 16-7, 16-8, 16-9, 17-2, 17-3, 17-4, 17-5, 17-6, 17-7, 17-8, 17-9, 17-10, 17-11,  
28 17-12, 17-13, 17-13A, 17-14, 17-15, and 17-16 of Orleans Parish; Precincts  
29 1-1, 1-2, 1-3, 1-5, 2-1, 2-2, 2-3, 2-4, 2-5, 4-1, 4-2, 4-3, 4-4, 7-1, 7-2, 7-3, and  
30 7-4 of St. Charles Parish; St. James Parish; Precincts 1-1, 1-2, 1-3, 1-4, 1-5,  
31 2-1, 2-2, 2-3, 2-4, 3-1, 3-2, 3-3, 3-4, 4-1, 4-2, 4-3, 4-4, 4-9, 5-1, 5-2, 5-5, 6-1,  
32 6-3, 6-4, and 7-7 of St. John the Baptist Parish; and Precincts 1-1, 3-1A, 3-2,  
33 4-2, 4-3A, 4-4, 4-5, and 5-1 of West Baton Rouge Parish.

34 (3) District 3 is composed of Acadia Parish; Calcasieu Parish;  
35 Cameron Parish; Iberia Parish; Precincts 1, 2, 3, 4A, 4B, 5, 6, 7, 8, 9A, 9B,  
36 19, 20, 21, and 23 of Jefferson Davis Parish; Lafayette Parish; Precincts 1-1,  
37 1-2, 1-3, 1-4, 2-1, 2-1A, 2-2, 2-3, 2-3A, 2-4, 2-4A, 2-5, 2-6, 2-7, 2-8, 2-9,  
38 2-10, 2-11, 2-12, 2-13, 2-14, 3-1, 3-2, 5-1, 5-1A, 5-1B, 5-2, 6-1, 6-2, 6-3, 6-4,  
39 7-1, 11-3, and 11-4 of Lafourche Parish; St. Mary Parish; Precincts 1, 4, 5,  
40 7, 8, 9, 64, 65, 66, 67, 68, 76, 81, and 82 of Terrebonne Parish; and  
41 Vermilion Parish.

42 (4) District 4 is composed of Allen Parish; Beauregard Parish;  
43 Bienville Parish; Bossier Parish; Caddo Parish; Claiborne Parish; De Soto  
44 Parish; Evangeline Parish; Precincts 10, 11, 12, 13, 14, 16, 17, and 18 of  
45 Jefferson Davis Parish; Natchitoches Parish; Red River Parish; Sabine  
46 Parish; Precincts 1-2, 1-3, 1-3A, 1-5, 1-6, 1-19, 1-24, 2-2, 2-3, 2-6, 2-8, 2-9,  
47 4-8, 4-10, 5-1, 5-2, 5-3, 5-4, 5-5, 5-6, 5-8, 6-1, 6-2, 6-3, 6-4, 6-5, 6-6, 6-7,  
48 6-8, 6-9, 6-10, 6-11, 6-11A, 6-13, 6-14, 6-15, 6-16, and 6-16A of St. Landry  
49 Parish; Union Parish; Vernon Parish; and Webster Parish.

50 (5) District 5 is composed of Avoyelles Parish; Caldwell Parish;  
51 Catahoula Parish; Concordia Parish; East Carroll Parish; East Feliciana  
52 Parish; Franklin Parish; Grant Parish; Jackson Parish; La Salle Parish;  
53 Lincoln Parish; Madison Parish; Morehouse Parish; Ouachita Parish; Pointe  
54 Coupee Parish; Rapides Parish; Richland Parish; Precincts 1-1, 1-2, 2-1, 3-1,  
55 and 6-1 of St. Helena Parish; Precincts 1-1, 1-2A, 1-4, 1-4A, 1-7, 1-8, 1-9,  
56 1-10, 1-11, 1-12, 1-13, 1-14, 1-15, 1-15A, 1-16, 1-17, 1-18, 1-20, 1-21, 1-22,  
57 1-23, 1-25, 1-26, 1-26A, 1-28, 1-28A, 1-29, 2-1, 2-4, 2-5, 2-7, 3-1, 3-2, 3-3,  
58 3-4, 3-5, 3-6, 4-2, 4-3, 4-4, 4-5, 4-6, 4-7, 4-9, 4-11, 4-12, 4-12A, and 4-13 of  
59 St. Landry Parish; Precincts 1-1, 1-3, 1-4, 1-7, 2-1, 2-2, 2-3, 2-4, 3-1, 3-1A,

1 3-1B, 3-2, 3-3, 3-4, 3-4A, 3-5, 3-6, 3-9, 4-1, 4-1A, 4-2, 4-3, 4-4, 4-4A, 4-5,  
 2 4-6, 5-1, 5-2, 5-3, 5-4, 6-1, 6-2, 6-2A, 6-3, 6-3A, 6-3B, 6-4, 7-1, 7-1A, 7-2A,  
 3 7-3, 7-4, 7-4A, 8-1, 8-3, 8-4, 8-4A, 9-1, 9-2, 9-3, 9-4, and 9-5 of St. Martin  
 4 Parish; Tensas Parish; West Carroll Parish; West Feliciana Parish; and Winn  
 5 Parish.

6 (6) District 6 is composed of Precincts 1, 2, 3, 4, 5, 6, 7, 8, 9, 10, 11,  
 7 12, 13, 14, 15, 16, 17, 18, 19, 20, 21, 22, 23, 24, 25, 26, 27, 28, 31, 32, 33,  
 8 34, 35, 40, 41, 43, 58, and 61 of Ascension Parish; Precincts 2-3, 3-1, 3-2,  
 9 4-1, 4-2, 5-3, 5-4, 7-2, 8-1, and 9-1 of Assumption Parish; Precincts 1-1, 1-7,  
 10 1-8, 1-9, 1-12, 1-33, 1-34, 1-35, 1-37, 1-38, 1-39, 1-40, 1-41, 1-42, 1-43,  
 11 1-44, 1-46, 1-47, 1-48, 1-49, 1-52, 1-53, 1-54, 1-55, 1-56, 1-57, 1-59, 1-60,  
 12 1-64, 1-65, 1-66, 1-68, 1-69, 1-70, 1-71, 1-72, 1-73, 1-74, 1-75, 1-78, 1-80,  
 13 1-81, 1-82, 1-83, 1-87, 1-88, 1-89, 1-90, 1-97, 1-98, 1-99, 1-102, 1-103,  
 14 1-105, 1-107, 2-2, 2-3, 2-4, 2-5, 2-6, 2-7, 2-8, 2-10, 2-12, 2-14, 2-15, 2-17,  
 15 2-18, 2-19, 2-21, 2-25, 2-26, 2-27, 2-28, 2-29, 2-31, 2-32, 3-1, 3-2, 3-3, 3-4,  
 16 3-5, 3-6, 3-7, 3-8, 3-9, 3-10, 3-11, 3-12, 3-13, 3-14, 3-15, 3-16, 3-17, 3-18,  
 17 3-19, 3-20, 3-21, 3-22, 3-23, 3-24, 3-25, 3-26, 3-27, 3-28, 3-29, 3-30, 3-31,  
 18 3-32, 3-33, 3-34, 3-35, 3-36, 3-37, 3-38, 3-39, 3-40, 3-41, 3-42, 3-43, 3-44,  
 19 3-45, 3-46, 3-47, 3-48, 3-49, 3-50, 3-51, 3-52, 3-53, 3-54, and 3-55 of East  
 20 Baton Rouge Parish; Precincts 4, 5, 6A, 13, 15B, 24, 25, 25A, 25B, 26, 26A,  
 21 27, 28, 29, 30, 31, and 32 of Iberville Parish; Livingston Parish; Precincts  
 22 1-6, 3-1, 3-2, 3-3, 3-4, 3-5, 3-6, 5-1, 5-2, 5-3, 5-4, 5-5, 6-1, 6-2, 6-3, 6-4, 6-5,  
 23 6-6, 6-7, and 6-8 of St. Charles Parish; Precincts 2-2, 3-2, 3-3, 4-1, 4-2, 5-1,  
 24 5-2, and 6-2 of St. Helena Parish; Precincts 4-8, 5-3, 5-4, 5-6, 5-7, 7-2, 7-3,  
 25 7-4, and 7-5 of St. John the Baptist Parish; Precincts 1-2 and 1-5 of St.  
 26 Martin Parish; Precincts 1, 2, 6, 11, 15, 16, 17, 18, 26, 27, 27A, 28, 28A, 33,  
 27 45A, 101, 102, 103, 104, 104A, 105, 106, 106A, 106B, 107, 108, 109, 109A,  
 28 110, 111, 111A, 112, 114, 115B, 116, 117, 118, 119, 120, 120A, 121, 121A,  
 29 121B, 122, 122A, 123, 125, 127, 127A, 133, 133A, 137, 137A, 137B, 137C,  
 30 137D, 149, and 149A of Tangipahoa Parish; Washington Parish; and  
 31 Precincts 2-1A, 2-1B, 2-2, 2-3, 3-1B, 4-1, 4-3B, 6-1, 6-2, 7-1, 7-2, 7-3, and  
 32 7-4 of West Baton Rouge Parish."

## Plan Statistics

<u>Districts:</u>	<u># of Members</u>	<u>Actual Population</u>	<u>Ideal Population</u>	<u>Absolute Deviation</u>	<u>Relative Deviation</u>
District 1	1	755,570	755,562	8	0.001%
District 2	1	755,592	755,562	30	0.004%
District 3	1	755,551	755,562	-11	-0.001%
District 4	1	755,578	755,562	16	0.002%
District 5	1	755,595	755,562	33	0.004%
District 6	1	755,486	755,562	-76	-0.010%
<b>Grand Total:</b>	<b>6</b>	<b>4,533,372</b>	<b>4,533,372</b>		

Ideal Population Per Member:	755562	
Number of Districts for Plan Type:	6	
Range of District Populations:	755,486	to 755,595
Absolute Mean Deviation:	18	
Absolute Range:	-76	to 33
Absolute Overall Range:	109	
Relative Mean Deviation:	0.00%	
Relative Range:	-0.01%	to 0.00%
Relative Overall Range:	0.01%	

<b><i>Ideal - Actual:</i></b>	<b>0</b>
<b><i>Remainder:</i></b>	<b>0</b>
<b><i>Unassigned Population:</i></b>	<b>0</b>

# Differing Assignments



DB: LA 2010 12 - CENSUS  
Plan Type: Congress (6 district)

Plan: HFAHB6 362 338

---

	HFAHB6 362 338	HB 6 Engrossed (Ponti)
Acadia		
Precinct 3-2	3	4
Precinct 3-5	3	4
Precinct 3-6	3	4
Precinct 7-2	3	4
Precinct 7-3	3	4
Precinct 7-4	3	4
Ascension		
Precinct 28	6	2
Precinct 30	2	6
Precinct 60	2	6
Assumption		
Precinct 2-3	6	3
Precinct 3-1	6	3
Precinct 3-2	6	3
Precinct 4-1	6	3
Precinct 4-2	6	3
Precinct 5-3	6	3
Precinct 5-4	6	3
Precinct 6-1	2	3
Precinct 7-1	2	3
Precinct 7-2	6	3
Precinct 8-1	6	3
Precinct 9-1	6	3
East Baton Rouge		
Precinct 1-1	6	2
Precinct 1-37	6	2
Precinct 1-38	6	2
Precinct 2-2	6	2
Precinct 2-13	2	6
Precinct 2-20	2	6
Precinct 2-27	6	2
Grant		
Precinct 1-1	5	4
Precinct 1-2	5	4
Precinct 1-3	5	4
Precinct 2-1	5	4
Precinct 2-2	5	4
Precinct 2-3	5	4
Precinct 3-1	5	4
Precinct 3-2	5	4
Precinct 3-3	5	4
Precinct 4-1	5	4
Precinct 4-2	5	4
Precinct 5-1	5	4
Precinct 5-2	5	4

Date: April 2, 2011  
Time: 4:00 PM

# Differing Assignments



DB: LA 2010 12 - CENSUS  
Plan Type: Congress (6 district)

Plan: HFAHB6 362 338

Page: 2 of 8

---

	HFAHB6 362 338	HB 6 Engrossed (Ponti)
Precinct 6-1	5	4
Precinct 6-2	5	4
Precinct 6-3	5	4
Precinct 7-1	5	4
Precinct 7-2	5	4
Precinct 7-3	5	4
Precinct 7-4	5	4
Precinct 8-1	5	4
Precinct 8-2	5	4
Precinct 8-3	5	4
Iberville		
Precinct 4	6	3
Precinct 5	6	3
Precinct 6A	6	3
Precinct 13	6	3
Precinct 14	2	3
Precinct 14B	2	3
Precinct 15A	2	3
Precinct 15B	6	3
Precinct 17	2	3
Precinct 17A	2	3
Precinct 18	2	3
Precinct 24	6	3
Precinct 25	6	3
Precinct 25A	6	3
Precinct 25B	6	3
Precinct 26	6	3
Precinct 26A	6	3
Precinct 27	6	3
Precinct 28	6	3
Precinct 29	6	3
Precinct 30	6	3
Precinct 31	6	3
Precinct 32	6	3
Lafourche		
Precinct 1-1	3	1
Precinct 1-2	3	1
Precinct 1-3	3	1
Precinct 1-4	3	1
Precinct 2-1	3	1
Precinct 2-1A	3	1
Precinct 2-2	3	1
Precinct 2-3	3	1
Precinct 2-3A	3	1
Precinct 2-4	3	1

# Differing Assignments



DB: LA 2010 12 - CENSUS  
Plan Type: Congress (6 district)

Plan: HFAHB6 362 338

---

	HFAHB6 362 338	HB 6 Engrossed (Ponti)
Precinct 2-4A	3	1
Precinct 2-5	3	1
Precinct 2-6	3	1
Precinct 2-7	3	1
Precinct 2-8	3	1
Precinct 2-9	3	1
Precinct 2-10	3	1
Precinct 2-11	3	1
Precinct 2-12	3	1
Precinct 2-13	3	1
Precinct 2-14	3	1
Precinct 3-1	3	1
Precinct 3-2	3	1
Precinct 5-1	3	1
Precinct 5-1A	3	1
Precinct 5-1B	3	1
Precinct 5-2	3	1
Precinct 6-1	3	1
Precinct 6-2	3	1
Precinct 6-3	3	1
Precinct 6-4	3	1
Precinct 7-1	3	1
Precinct 11-3	3	1
Precinct 11-4	3	1
Orleans		
Precinct 6-9	1	2
Precinct 14-1	1	2
Precinct 16-1	2	1
Precinct 16-1A	2	1
Precinct 16-4	2	1
St. Helena		
Precinct 2-2	6	5
Precinct 3-2	6	5
Precinct 3-3	6	5
Precinct 4-1	6	5
Precinct 4-2	6	5
Precinct 5-1	6	5
Precinct 5-2	6	5
Precinct 6-2	6	5
St. John the Baptist		
Precinct 4-4	2	6
Precinct 4-8	6	2
Precinct 5-1	2	6
Precinct 7-5	6	2
St. Landry		
Precinct 1-3	4	5

# Differing Assignments



DB: LA 2010 12 - CENSUS  
Plan Type: Congress (6 district)

Plan: HFAHB6 362 338

---

	HFAHB6 362 338	HB 6 Engrossed (Ponti)
Precinct 1-6	4	5
Precinct 2-2	4	5
Precinct 2-3	4	5
Precinct 2-8	4	5
Precinct 5-5	4	5
Precinct 5-6	4	5
St. Martin		
Precinct 1-1	5	3
Precinct 1-2	6	3
Precinct 1-3	5	3
Precinct 1-4	5	3
Precinct 1-5	6	3
Precinct 1-7	5	3
Precinct 2-1	5	3
Precinct 2-2	5	3
Precinct 2-3	5	3
Precinct 2-4	5	3
Precinct 3-1	5	3
Precinct 3-1A	5	3
Precinct 3-1B	5	3
Precinct 3-2	5	3
Precinct 3-3	5	3
Precinct 3-4	5	3
Precinct 3-4A	5	3
Precinct 3-5	5	3
Precinct 3-6	5	3
Precinct 3-9	5	3
Precinct 4-1	5	3
Precinct 4-1A	5	3
Precinct 4-2	5	3
Precinct 4-3	5	3
Precinct 4-4	5	3
Precinct 4-4A	5	3
Precinct 4-5	5	3
Precinct 4-6	5	3
Precinct 5-1	5	3
Precinct 5-2	5	3
Precinct 5-3	5	3
Precinct 5-4	5	3
Precinct 6-1	5	3
Precinct 6-2	5	3
Precinct 6-2A	5	3
Precinct 6-3	5	3
Precinct 6-3A	5	3
Precinct 6-3B	5	3



Date: April 2, 2011  
Time: 4:00 PM

# Differing Assignments



DB: LA 2010 12 - CENSUS  
Plan Type: Congress (6 district)

Plan: HFAHB6 362 338

Page: 5 of 8

---

	HFAHB6 362 338	HB 6 Engrossed (Ponti)
Precinct 6-4	5	3
Precinct 7-1	5	3
Precinct 7-1A	5	3
Precinct 7-2A	5	3
Precinct 7-3	5	3
Precinct 8-4	5	3
Precinct 8-4A	5	3
St. Tammany		
Precinct 101	1	6
Precinct 104	1	6
Precinct 106	1	6
Precinct 107	1	6
Precinct 201	1	6
Precinct 202	1	6
Precinct 203	1	6
Precinct 204	1	6
Precinct 205	1	6
Precinct 206	1	6
Precinct 207	1	6
Precinct 301	1	6
Precinct 302	1	6
Precinct 303	1	6
Precinct 304	1	6
Precinct 406	1	6
Precinct 501	1	6
Precinct 502	1	6
Precinct 503	1	6
Precinct 504	1	6
Precinct 505	1	6
Precinct 601	1	6
Precinct 602	1	6
Precinct 604	1	6
Precinct 605	1	6
Precinct 606	1	6
Precinct C11	1	6
Precinct F01	1	6
Tangipahoa		
Precinct 1	6	5
Precinct 2	6	5
Precinct 40	1	6
Precinct 40A	1	6
Precinct 41	1	6
Precinct 42	1	6
Precinct 42A	1	6
Precinct 43	1	6

Date: April 2, 2011  
Time: 4:00 PM

# Differing Assignments



DB: LA 2010 12 - CENSUS  
Plan Type: Congress (6 district)

Plan: HFAHB6 362 338

Page: 6 of 8

---

	HFAHB6 362 338	HB 6 Engrossed (Ponti)
Precinct 44	1	6
Precinct 45	1	6
Precinct 45A	6	1
Precinct 46	1	6
Precinct 47	1	6
Precinct 48	1	6
Precinct 49	1	6
Precinct 101	6	5
Precinct 102	6	5
Precinct 103	6	5
Precinct 104	6	5
Precinct 104A	6	5
Precinct 120B	1	6
Precinct 129	1	6
Precinct 129A	1	6
Precinct 137	6	1
Precinct 137A	6	1
Precinct 137B	6	1
Precinct 137C	6	1
Precinct 137D	6	1
Precinct 141	1	6
Precinct 141A	1	6
Precinct 143	1	6
Precinct 145	1	6
Precinct 149	6	1
Precinct 149A	6	1
Terrebonne		
Precinct 1	3	1
Precinct 4	3	1
Precinct 5	3	1
Precinct 7	3	1
Precinct 8	3	1
Precinct 9	3	1
Precinct 64	3	1
Precinct 65	3	1
Precinct 66	3	1
Precinct 67	3	1
Precinct 68	3	1
Precinct 76	3	1
Precinct 81	3	1
Precinct 82	3	1
Union		
Precinct 1	4	5
Precinct 2	4	5
Precinct 3	4	5

Date: April 2, 2011  
Time: 4:00 PM

# Differing Assignments



DB: LA 2010 12 - CENSUS  
Plan Type: Congress (6 district)

Plan: HFAHB6 362 338

Page: 7 of 8

---

	HFAHB6 362 338	HB 6 Engrossed (Ponti)
Precinct 4	4	5
Precinct 5	4	5
Precinct 6	4	5
Precinct 7	4	5
Precinct 8	4	5
Precinct 9	4	5
Precinct 10	4	5
Precinct 11	4	5
Precinct 12	4	5
Precinct 13	4	5
Precinct 14	4	5
Precinct 15	4	5
Precinct 16	4	5
Precinct 17	4	5
Precinct 18	4	5
Precinct 19	4	5
Precinct 20	4	5
Precinct 21	4	5
Precinct 22	4	5
Precinct 23	4	5
Precinct 24	4	5
Precinct 25	4	5
Precinct 26	4	5
Precinct 27	4	5
Precinct 28	4	5
Precinct 29	4	5
Washington		
Precinct 2-1	6	5
Precinct 3-1	6	5
Precinct 3-2	6	5
Precinct 3-3A	6	5
Precinct 3-3B	6	5
Precinct 3-3C	6	5
Precinct 5-2	6	5
Precinct 5-3	6	5
Precinct 7-1	6	5
Precinct 7-1A	6	5
Precinct 7-2	6	5
Precinct 7-3	6	5
Precinct 8-1	6	5
Precinct 8-2	6	5
Precinct 8-3	6	5
Precinct 9-1	6	5
West Baton Rouge		
Precinct 3-2	2	6

Date: April 2, 2011  
Time: 4:00 PM

# Differing Assignments



DB: LA 2010 12 - CENSUS  
Plan Type: Congress (6 district)

Plan: HFAHB6 362 338

Page: 8 of 8

---

	HFAHB6 362 338	HB 6 Engrossed (Ponti)
Precinct 4-3A	2	6

## Splits

	Total Population	Total White	Total Black	Total Asian	Total American Indian	Total Hispanic	VAP Total	VAP White	VAP Black	VAP Asian	VAP American Indian	VAP Hispanic Total	Reg Total Jan 2011	Reg White Jan 2011	Reg Black Jan 2011	Reg Other Jan 2011
District 1																
*Jefferson	232,558	185,952	24,579	8,982	1,695	31,691	186,310	152,063	17,452	6,880	1,286	24,105	138,660	117,589	8,804	12,267
*Lafourche	52,162	42,619	4,456	478	2,836	2,756	39,165	32,887	2,880	333	1,800	1,917	27,851	24,999	1,929	923
*Orleans	37,229	33,100	2,376	1,018	186	2,059	30,648	27,464	1,815	809	135	1,636	24,960	21,870	1,123	1,967
Plaquemines	23,042	16,246	4,951	844	556	1,067	16,713	12,086	3,367	583	396	649	14,534	10,541	3,075	918
St. Bernard	35,897	26,579	6,705	873	522	3,309	26,720	20,490	4,338	640	370	2,398	23,358	19,332	2,829	1,197
St. Tammany	233,740	195,364	28,449	3,807	2,182	10,970	173,604	147,964	18,752	2,570	1,579	7,553	143,614	121,851	13,495	8,268
*Tangipahoa	47,547	29,852	16,300	512	292	1,450	36,385	24,265	11,064	407	222	1,042	26,398	17,530	7,960	908
*Terrebonne	93,395	66,852	16,261	1,193	6,822	3,901	69,158	51,566	10,738	878	4,372	2,739	50,071	39,175	7,555	3,341
District 1	755,570	596,564	104,077	17,707	15,091	57,203	578,703	468,785	70,406	13,100	10,160	42,039	449,446	372,887	46,770	29,789
	100.000%	78.955%	13.775%	2.344%	1.997%	7.571%	100.000%	81.006%	12.166%	2.264%	1.756%	7.264%	77.664%	82.966%	10.406%	6.628%
District 2																
*Ascension	20,312	6,464	13,272	116	65	777	14,646	5,200	9,055	92	48	492	12,296	4,183	7,799	314
*Assumption	10,236	4,755	5,358	20	32	161	7,647	3,749	3,804	14	19	136	6,620	3,161	3,430	29
*East Baton Rouge	102,184	6,283	94,676	414	232	1,408	73,504	5,657	66,901	334	179	1,033	59,047	3,719	53,579	1,749
*Iberville	23,326	9,305	13,707	88	59	490	18,044	7,711	10,098	61	50	377	13,342	5,439	7,706	197
*Jefferson	199,994	86,163	92,420	9,661	1,707	22,011	148,845	69,210	63,850	7,230	1,203	16,119	113,417	51,538	51,329	10,550
*Orleans	306,600	80,328	208,071	9,933	1,510	15,992	239,966	72,216	152,879	8,031	1,264	13,044	186,812	48,566	124,525	13,721
*St. Charles	26,648	18,295	7,600	218	212	956	19,549	13,800	5,254	134	141	639	16,274	11,638	4,101	535
St. James	22,102	10,615	11,290	43	52	256	16,401	8,231	8,039	26	41	165	14,703	7,249	7,260	194
*St. John the Baptist	33,564	11,307	21,438	207	135	1,259	24,335	9,007	14,773	135	99	858	20,184	7,059	12,492	633
*West Baton Rouge	10,626	4,793	5,658	59	35	176	7,859	3,756	3,973	51	28	116	6,729	3,165	3,517	47
District 2	755,592	238,308	473,490	20,759	4,039	43,486	570,796	198,537	338,626	16,108	3,072	32,979	449,424	145,717	275,738	27,969
	100.000%	31.539%	62.665%	2.747%	0.535%	5.755%	100.000%	34.782%	59.325%	2.822%	0.538%	5.778%	78.736%	32.423%	61.354%	6.223%
District 3																
Acadia	61,773	49,127	11,645	196	313	1,060	44,910	36,554	7,668	131	213	718	37,256	30,346	6,441	469
Calcasieu	192,768	136,514	49,825	2,550	1,626	4,945	143,756	105,077	34,139	1,846	1,187	3,280	117,844	86,021	27,975	3,848
Cameron	6,839	6,546	135	10	60	154	5,183	5,011	74	9	38	93	5,536	5,272	188	76
Iberia	73,240	45,551	24,091	1,926	428	2,299	53,398	35,137	15,754	1,308	307	1,609	45,139	30,016	13,917	1,206
*Jefferson Davis	24,083	18,896	4,739	79	160	428	17,715	14,259	3,149	58	101	295	14,479	11,697	2,507	275
Lafayette	221,578	153,706	58,912	3,891	1,290	8,597	167,315	120,566	40,203	2,884	951	6,192	131,124	95,632	30,155	5,337
*Lafourche	44,156	33,826	8,907	377	621	891	33,487	26,475	6,065	279	387	586	25,860	20,828	4,387	645
St. Mary	54,650	32,406	18,290	1,058	1,269	2,920	40,746	25,191	12,797	773	837	2,057	31,845	20,072	10,527	1,246
*Terrebonne	18,465	11,739	5,811	140	553	520	13,579	9,055	3,909	108	353	345	9,228	6,162	2,713	353
Vermilion	57,999	46,922	8,654	1,274	376	1,381	42,522	35,424	5,457	902	259	877	34,753	29,351	4,628	774

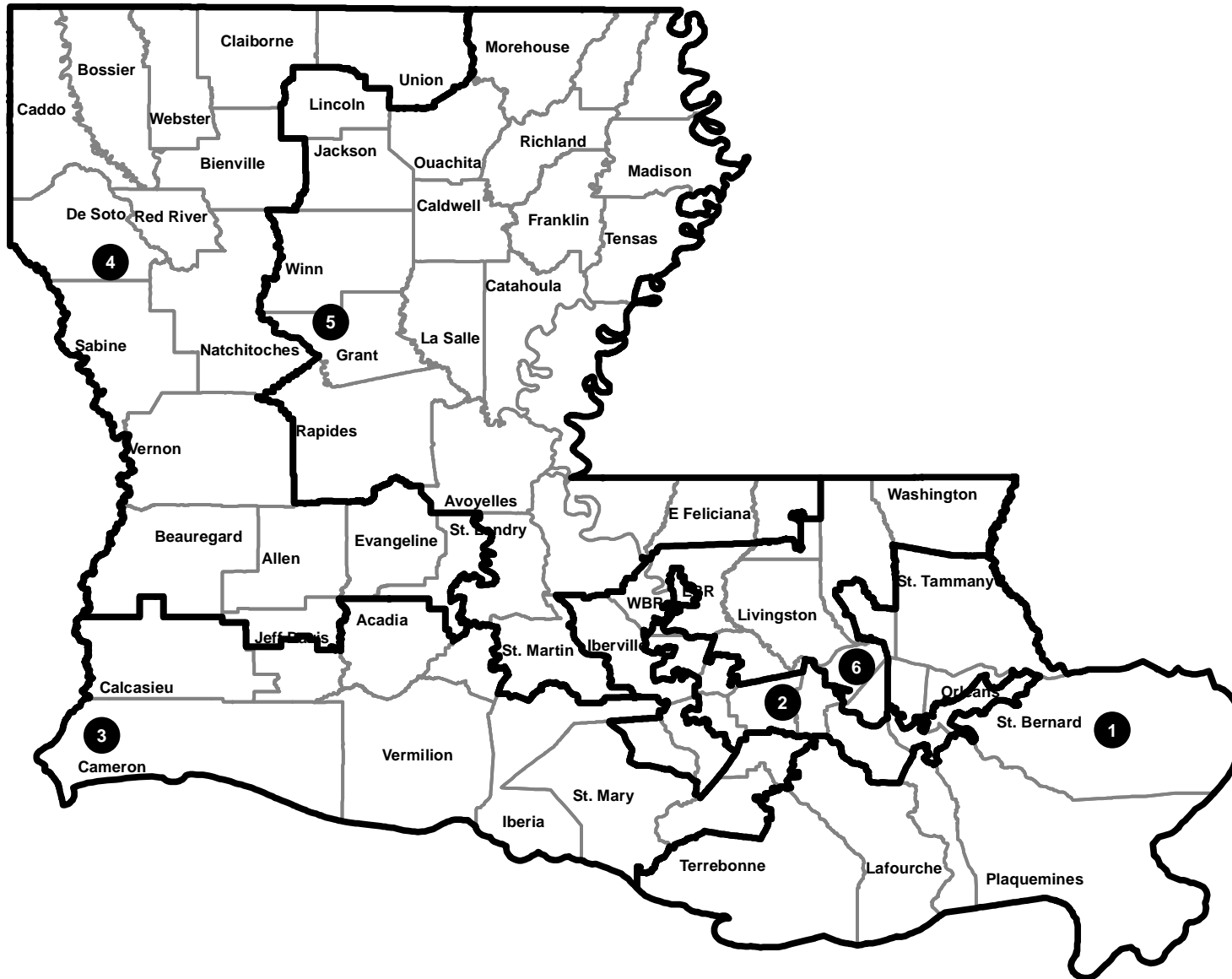
## Splits

	Total Population	Total White	Total Black	Total Asian	Total American Indian	Total Hispanic	VAP Total	VAP White	VAP Black	VAP Asian	VAP American Indian	VAP Hispanic Total	Reg Total Jan 2011	Reg White Jan 2011	Reg Black Jan 2011	Reg Other Jan 2011
District 3	755,551	535,233	191,009	11,501	6,696	23,195	562,611	412,749	129,215	8,298	4,633	16,052	453,064	335,397	103,438	14,229
	100.000%	70.840%	25.281%	1.522%	0.886%	3.070%	100.000%	73.363%	22.967%	1.475%	0.823%	2.853%	80.529%	74.029%	22.831%	3.141%
District 4																
Allen	25,764	18,435	6,192	220	749	342	19,870	14,288	4,828	154	495	211	13,110	10,190	2,397	523
Beauregard	35,654	29,321	5,016	353	652	1,003	26,359	21,902	3,569	239	460	614	19,924	16,703	2,304	917
Bienville	14,353	7,935	6,153	44	132	207	11,012	6,279	4,544	31	105	120	9,256	5,112	4,085	59
Bossier	116,979	84,430	25,606	2,516	1,139	7,026	86,945	64,692	17,413	1,836	837	4,505	60,834	46,663	11,491	2,680
Caddo	254,969	124,942	122,229	3,230	1,906	6,129	192,315	100,748	85,902	2,363	1,455	4,189	151,374	79,163	66,708	5,503
Claiborne	17,195	8,167	8,820	62	99	171	13,815	6,781	6,889	37	80	106	8,877	4,908	3,872	97
De Soto	26,656	15,456	10,600	54	331	661	20,006	12,055	7,495	42	273	442	16,396	9,663	6,191	542
Evangeline	33,984	23,439	9,862	139	161	776	24,817	17,619	6,661	97	117	618	21,407	15,267	5,973	167
*Jefferson Davis	7,511	6,229	1,097	19	115	110	5,481	4,612	742	8	79	70	4,858	4,111	625	122
Natchitoches	39,566	21,494	16,778	197	649	735	29,966	17,226	11,771	151	477	509	22,982	13,181	8,878	923
Red River	9,091	5,360	3,633	16	43	101	6,778	4,256	2,450	12	34	56	5,981	3,566	2,377	38
Sabine	24,233	17,155	4,234	84	2,636	820	18,311	13,544	2,835	63	1,796	579	13,837	10,811	2,032	994
*St. Landry	33,361	21,231	11,358	146	180	674	24,314	15,901	7,872	100	123	426	22,040	13,803	7,818	419
Union	22,721	15,682	6,242	49	115	943	17,493	12,568	4,439	31	91	544	14,964	10,863	3,709	392
Vernon	52,334	39,614	8,313	1,426	1,177	3,775	37,822	29,416	5,349	1,026	848	2,378	21,620	17,881	2,495	1,244
Webster	41,207	26,469	14,044	180	316	670	31,497	20,907	10,110	120	241	411	23,913	16,115	7,416	382
District 4	755,578	465,359	260,177	8,735	10,400	24,143	566,801	362,794	182,869	6,310	7,511	15,778	431,373	278,000	138,371	15,002
	100.000%	61.590%	34.434%	1.156%	1.376%	3.195%	100.000%	64.007%	32.263%	1.113%	1.325%	2.784%	76.107%	64.445%	32.077%	3.478%
District 5																
Avoyelles	42,073	28,188	12,876	174	641	606	31,790	21,850	9,247	126	431	407	23,105	16,874	5,790	441
Caldwell	10,132	8,213	1,778	30	64	222	7,758	6,314	1,336	23	51	140	6,324	5,351	911	62
Catahoula	10,407	6,985	3,318	9	53	90	8,057	5,543	2,438	8	43	55	6,380	4,749	1,596	35
Concordia	20,822	11,959	8,604	59	123	209	15,589	9,298	6,117	41	88	158	12,696	7,997	4,529	170
East Carroll	7,759	2,245	5,398	47	31	127	5,766	1,845	3,830	37	25	92	5,330	1,617	3,664	49
East Feliciana	20,267	10,783	9,250	67	127	208	16,075	8,775	7,123	58	94	155	13,411	7,629	5,126	656
Franklin	20,767	13,930	6,620	65	82	196	15,450	10,838	4,471	42	63	129	13,466	9,408	3,978	80
Grant	22,309	18,149	3,602	97	385	931	17,158	13,788	2,978	67	274	834	11,900	10,361	1,284	255
Jackson	16,274	11,084	4,947	67	83	209	12,570	8,681	3,724	39	65	136	9,846	6,879	2,805	162
La Salle	14,890	12,689	1,808	40	215	331	11,366	9,677	1,402	35	143	271	8,427	7,648	621	158
Lincoln	46,735	25,775	19,184	874	230	1,189	37,130	20,875	14,821	749	183	867	24,016	14,604	8,519	893
Madison	12,093	4,498	7,452	33	55	188	9,071	3,644	5,312	20	45	133	7,634	2,780	4,764	90
Morehouse	27,979	14,345	13,281	142	102	255	21,061	11,583	9,230	102	79	162	18,681	10,048	8,329	304
Ouachita	153,720	92,884	57,194	1,722	705	2,760	113,347	72,316	38,405	1,248	549	1,883	94,408	59,945	30,997	3,466

## Splits

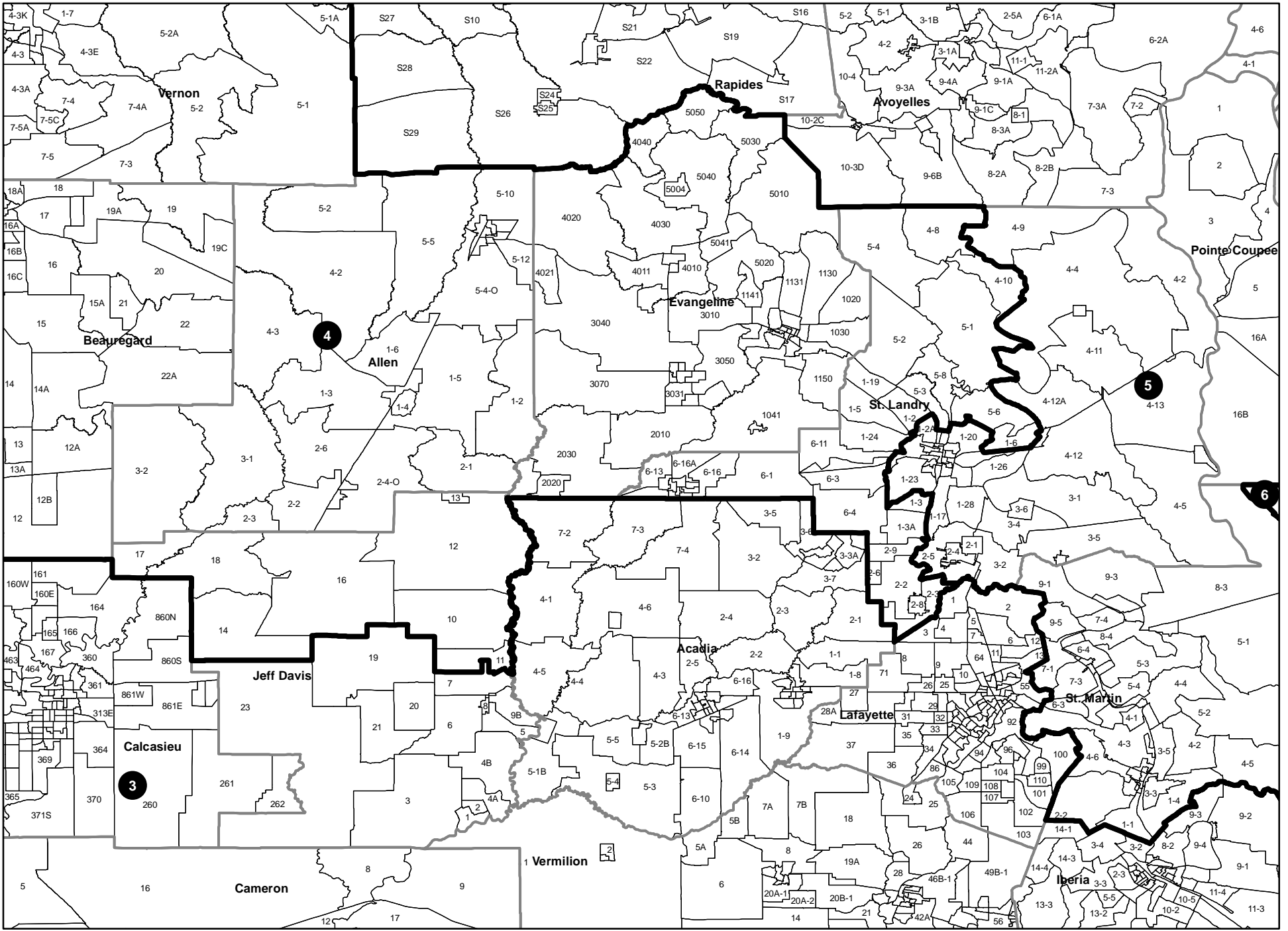
	Total Population	Total White	Total Black	Total Asian	Total American Indian	Total Hispanic	VAP Total	VAP White	VAP Black	VAP Asian	VAP American Indian	VAP Hispanic Total	Reg Total Jan 2011	Reg White Jan 2011	Reg Black Jan 2011	Reg Other Jan 2011
District 5																
Pointe Coupee	22,802	14,010	8,427	69	71	492	17,327	11,073	6,020	44	57	313	15,464	9,584	5,696	184
Rapides	131,613	83,373	43,150	1,912	1,682	3,418	97,599	64,579	29,368	1,377	1,270	2,266	78,056	53,328	22,107	2,621
Richland	20,725	12,879	7,544	92	96	332	15,440	9,999	5,237	65	70	222	12,939	8,173	4,646	120
*St. Helena	5,694	2,583	3,036	8	42	33	4,317	2,085	2,179	5	35	21	4,463	2,021	2,403	39
*St. Landry	50,023	25,384	23,795	249	226	647	36,390	19,692	16,125	166	155	407	34,509	18,098	15,773	638
*St. Martin	50,717	32,914	16,387	470	329	1,059	37,226	25,185	11,086	310	212	729	32,856	21,890	9,886	1,080
Tensas	5,252	2,202	2,991	13	15	65	3,923	1,796	2,085	11	9	45	4,131	1,807	2,304	20
West Carroll	11,604	9,497	1,870	34	86	299	8,746	7,254	1,330	24	62	199	7,167	6,017	1,096	54
West Feliciana	15,625	8,125	7,317	42	35	251	12,907	6,412	6,364	24	33	171	6,796	4,448	2,254	94
Winn	15,313	10,223	4,777	53	167	240	11,871	8,018	3,619	44	129	168	8,892	6,410	2,406	76
District 5	755,595	462,917	274,606	6,368	5,645	14,357	567,934	361,120	193,847	4,665	4,165	9,963	460,897	297,666	151,484	11,747
	100.000%	61.265%	36.343%	0.843%	0.747%	1.900%	100.000%	63.585%	34.132%	0.821%	0.733%	1.754%	81.153%	64.584%	32.867%	2.549%
District 6																
*Ascension	86,903	72,108	11,194	1,118	521	4,247	61,814	52,137	7,356	724	364	2,749	51,808	44,049	5,457	2,302
*Assumption	13,185	10,880	1,892	48	158	337	10,018	8,447	1,295	37	106	227	8,168	6,932	1,156	80
*East Baton Rouge	337,987	208,644	107,858	13,150	1,681	14,866	263,002	172,218	74,395	10,137	1,307	11,134	193,570	134,432	50,231	8,907
*Iberville	10,061	6,975	2,913	36	58	174	7,841	5,543	2,160	24	48	139	7,110	4,975	2,048	87
Livingston	128,026	117,601	6,941	906	1,055	3,801	92,696	85,855	4,535	565	782	2,384	71,580	66,508	2,985	2,087
*St. Charles	26,132	18,245	6,795	357	159	1,692	19,023	13,645	4,614	223	122	1,155	15,431	11,275	3,353	803
*St. Helena	5,509	2,451	2,978	8	30	66	4,123	1,951	2,112	6	25	50	3,969	1,795	2,114	60
*St. John the Baptist	12,360	8,194	3,506	207	102	916	9,233	6,401	2,354	155	65	654	7,601	5,407	1,773	421
*St. Martin	1,443	1,399	10	8	21	12	1,163	1,135	4	6	15	6	993	976	0	17
*Tangipahoa	73,550	50,354	21,081	443	542	2,810	54,292	38,866	13,995	303	409	1,897	42,266	31,049	10,029	1,188
Washington	47,168	31,482	14,884	145	305	887	35,305	24,363	10,374	101	238	608	25,608	17,973	7,239	396
*West Baton Rouge	13,162	9,478	3,474	55	50	368	10,002	7,311	2,544	41	39	277	8,067	6,079	1,891	97
District 6	755,486	537,811	183,526	16,481	4,682	30,176	568,512	417,872	125,738	12,322	3,520	21,280	436,171	331,450	88,276	16,445
	100.000%	71.187%	24.292%	2.182%	0.620%	3.994%	100.000%	73.503%	22.117%	2.167%	0.619%	3.743%	76.722%	75.991%	20.239%	3.770%

# HFAHB6 362 338 --- Statewide

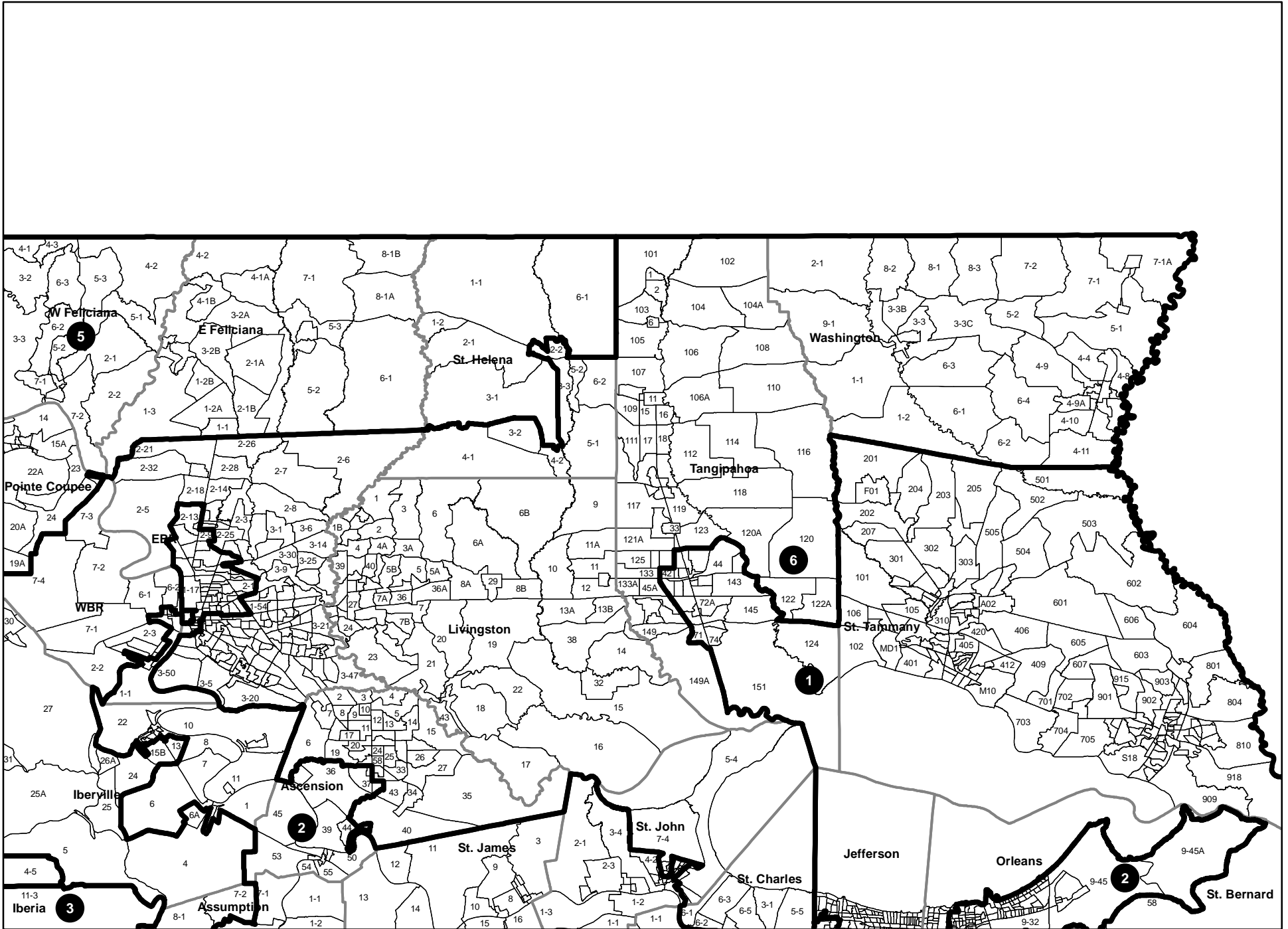




# HFAHB6 362 338 --- Jefferson Davis/St. Landry

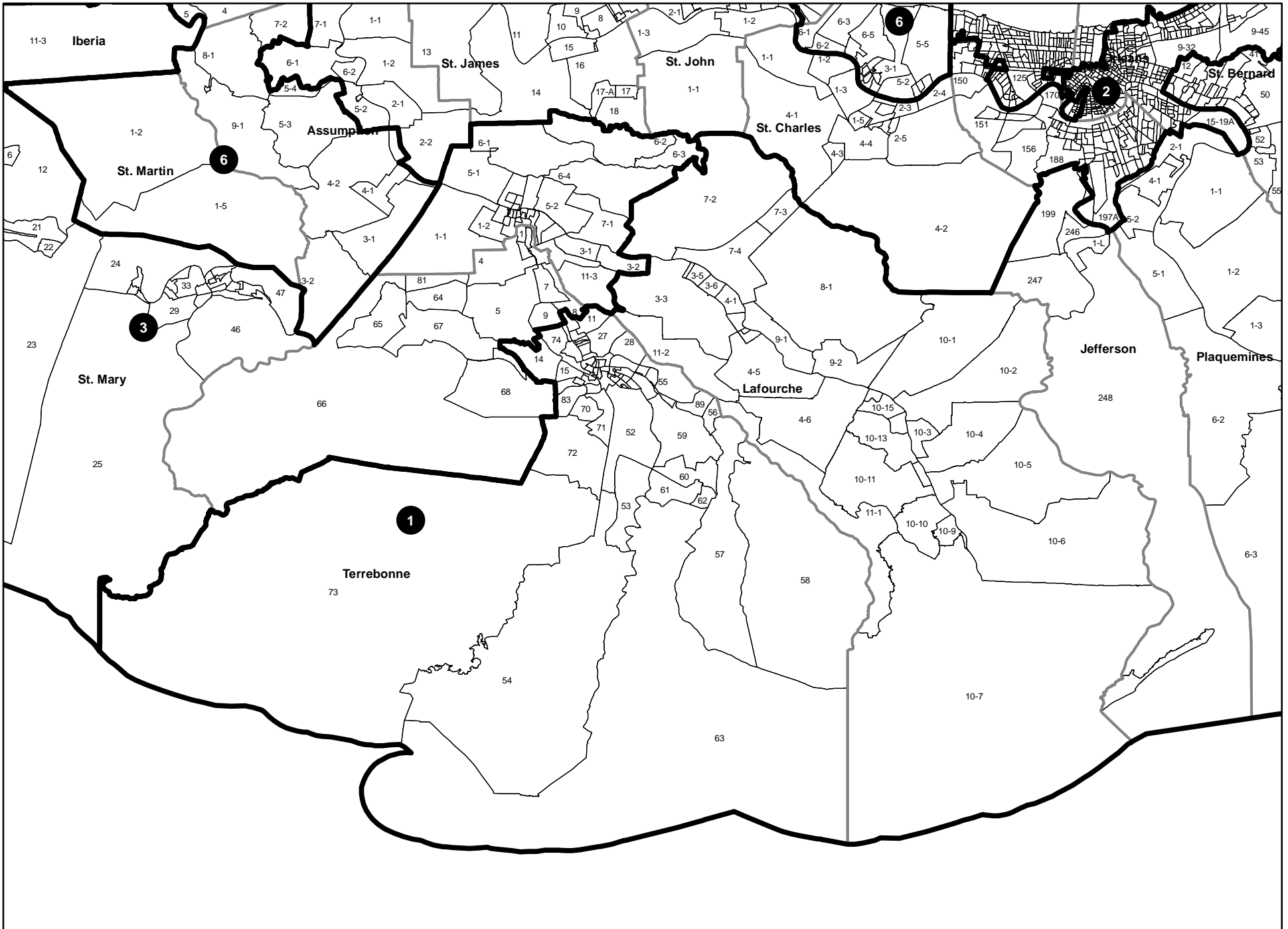


# HFAHB6 362 338 --- Florida Parishes





# HFAHB6 362 338 --- Terrebonne/Lafourche



# HFAHB6 362 338 --- Orleans/Jefferson

