

---

**SENATE COMMITTEE AMENDMENTS**

Amendments proposed by Senate Committee on Senate and Governmental Affairs to Reengrossed House Bill No. 6 by Representative Ponti

---

1 AMENDMENT NO. 1

2 On page 1, delete lines 13 through 19 and delete pages 2 through 5 in their entirety, and on  
3 page 6 delete lines 1 through 8, and insert the following:

4           "(1) District 1 is composed of Precincts 1, 2, 3, 4, 5, 7, 8, 9, 10, 11, 12, 13, 14, 15,  
5 16, 17, 18, 19, 20, 21, 22, 23, 24, 25, 26, 27, 28, 29, 30, 31, 32, 33, 34, 35, 36, 37, 38, 39, 40,  
6 41, 42, 43, 44, 45, 46, 51, 52, 53, 54, 55, 56, 58, 59, 60, 61, 62, 63, 64, 65, 66, 67, 68, 69, 70,  
7 71, 72, 73, 74, 75, 76, 77, 78, 79, 80, 81, 82, 83, 84, 85, 86, 87, 88, 89, 90, 91, 92, 93, 94, 95,  
8 96, 97, 98, 99, 100, 101, 102, 103, 105, 106, 117, 118, 119, 120, 121, 122, 123, 124, 125,  
9 126, 127, 128, 129, 130, 132, 134, 136, 170, 171, 175, 176, 177, 178, 182, 183, 184, 185A,  
10 210, 247, 248, 1-GI, 1-H, 2-H, 3-H, 4-H, 5-H, 6-H, 7-H, 8-H, 9-H, 1-K, 2-K, 3-K, 4-K, 5-K,  
11 6-K, 7-K, 8-K, 9-K, 10-K, 11-K, 12-K, 13-KA, 17-K, 18-K, 19-K, 20-K, 25-K, 27-K, 28-K,  
12 34-K, 35-K, 1-L, 1-W, 3-W, 4-W, 5-W, 6-W and 7-W of Jefferson Parish; Lafourche Parish;  
13 Precincts 4-9, 4-11, 4-14, 4-15, 4-17, 4-17A, 4-18, 4-20, 4-21, 4-22, 4-23, 17-18, 17-18A,  
14 17-19 and 17-20 of Orleans Parish; Plaquemines Parish; St. Bernard Parish; St. Tammany  
15 Parish and Terrebonne Parish.

16           (2) District 2 is composed of Precincts 36, 45, 47, 51, 52, 53, 54, 55, 56 and 57 of  
17 Ascension Parish; Precincts 1-1, 1-2, 2-1, 2-2, 5-1, 5-2 and 6-2 of Assumption Parish;  
18 Precincts 1-1, 1-2, 1-3, 1-4, 1-5, 1-6, 1-10, 1-13, 1-14, 1-15, 1-16, 1-17, 1-18, 1-19, 1-21,  
19 1-22, 1-23, 1-24, 1-25, 1-26, 1-27, 1-28, 1-29, 1-30, 1-31, 1-32, 1-36, 1-37, 1-38, 1-45, 1-50,  
20 1-51, 1-58, 1-61, 1-62, 1-63, 1-67, 1-68, 1-77, 1-84, 1-85, 1-86, 1-91, 1-92, 1-93, 1-94, 1-95,  
21 1-100, 1-101, 1-104, 2-1, 2-2, 2-9, 2-11, 2-16, 2-20, 2-22, 2-23, 2-24, 2-27 and 2-30 of East  
22 Baton Rouge Parish; Precincts 1, 2, 3, 6, 7, 8, 10, 11, 12, 13A, 13B, 13C, 14A, 16, 19, 19A,  
23 20, 21, 22 and 23 of Iberville Parish; Precincts 57, 104, 107, 108, 115, 116, 131, 133, 138,  
24 150, 151, 152, 153, 154, 155, 156, 157A, 157B, 172, 173, 174, 179A, 179B, 180, 181, 185B,  
25 187, 188, 189, 190, 191, 192, 193, 194A, 194B, 195, 196, 197A, 197B, 197C, 198, 199, 200,  
26 201, 202, 203, 204, 205, 211, 212A, 212B, 213A, 213B, 213C, 214A, 214B, 215, 216A,  
27 216B, 217, 225, 226, 227, 228, 229, 230, 231, 232A, 232B, 234, 235, 236, 237, 238, 246,  
28 1-G, 2-G, 3-G, 4-G, 5-G, 6-G, 7-G, 8-G, 9-G, 10-G, 11-G, 12-G, 13-G, 13-KB, 14-K, 15-K,  
29 16-K, 21-K, 22-K, 23-K, 24-K, 26-K, 29-K, 30-K, 31-K, 33-K and 2-W of Jefferson Parish;  
30 Precincts 1-1, 1-2, 1-5, 1-6, 2-1, 2-2, 2-3, 2-4, 2-6, 2-6A, 2-7, 3-1, 3-3, 3-5, 3-8, 3-9, 3-12,  
31 3-14, 3-15, 3-18, 3-19, 3-20, 4-2, 4-3, 4-4, 4-5, 4-6, 4-7, 4-8, 5-1, 5-2, 5-3, 5-4, 5-5, 5-7, 5-8,  
32 5-9, 5-10, 5-11, 5-12, 5-13, 5-15, 5-16, 5-17, 5-18, 6-1, 6-2, 6-4, 6-6, 6-7, 6-8, 6-9, 7-1, 7-2,  
33 7-4, 7-5, 7-6, 7-7, 7-8, 7-9A, 7-10, 7-11, 7-12, 7-13, 7-14, 7-15, 7-16, 7-17, 7-18, 7-19, 7-20,  
34 7-21, 7-23, 7-24, 7-25, 7-25A, 7-26, 7-27, 7-27B, 7-28, 7-28A, 7-29, 7-30, 7-32, 7-33, 7-34,  
35 7-35, 7-37, 7-37A, 7-40, 7-41, 7-42, 8-1, 8-2, 8-4, 8-6, 8-7, 8-8, 8-9, 8-12, 8-13, 8-14, 8-15,  
36 8-19, 8-20, 8-21, 8-22, 8-23, 8-24, 8-25, 8-26, 8-27, 8-28, 8-30, 9-1, 9-3, 9-3A, 9-4, 9-5,  
37 9-5A, 9-6B, 9-6C, 9-6D, 9-6E, 9-6F, 9-7, 9-8, 9-8A, 9-9, 9-10, 9-11, 9-12, 9-13, 9-14, 9-15,  
38 9-16, 9-17, 9-19, 9-21, 9-23, 9-25, 9-26, 9-28, 9-28C, 9-28E, 9-29, 9-30, 9-30A, 9-31,  
39 9-31A, 9-31B, 9-31D, 9-32, 9-33, 9-34A, 9-35, 9-35A, 9-36, 9-36B, 9-37, 9-38, 9-38A, 9-39,  
40 9-39B, 9-40, 9-40A, 9-40C, 9-41, 9-41A, 9-41B, 9-41C, 9-41D, 9-42, 9-42C, 9-43A, 9-43B,  
41 9-43C, 9-43E, 9-43F, 9-43G, 9-43H, 9-43I, 9-43J, 9-43K, 9-43L, 9-43M, 9-43N, 9-44,  
42 9-44A, 9-44B, 9-44D, 9-44E, 9-44F, 9-44G, 9-44I, 9-44J, 9-44L, 9-44M, 9-44N, 9-44O,  
43 9-44P, 9-44Q, 9-45, 9-45A, 10-3, 10-6, 10-7, 10-8, 10-9, 10-11, 10-12, 10-13, 10-14, 11-2,  
44 11-3, 11-4, 11-5, 11-8, 11-9, 11-10, 11-11, 11-12, 11-13, 11-14, 11-17, 12-1, 12-2, 12-3,  
45 12-4, 12-5, 12-6, 12-7, 12-8, 12-9, 12-10, 12-11, 12-12, 12-13, 12-14, 12-16, 12-17, 12-19,  
46 13-1, 13-2, 13-3, 13-4, 13-5, 13-6, 13-7, 13-8, 13-9, 13-10, 13-11, 13-12, 13-13, 13-14,  
47 13-15, 13-16, 14-1, 14-2, 14-3, 14-4, 14-5, 14-6, 14-7, 14-8, 14-9, 14-10, 14-11, 14-12,  
48 14-13A, 14-14, 14-15, 14-16, 14-17, 14-18A, 14-19, 14-20, 14-21, 14-23, 14-24A, 14-25,  
49 14-26, 15-1, 15-2, 15-3, 15-5, 15-6, 15-8, 15-9, 15-10, 15-11, 15-12, 15-12A, 15-13, 15-13A,  
50 15-13B, 15-14, 15-14A, 15-14B, 15-14C, 15-14D, 15-14E, 15-14F, 15-14G, 15-15, 15-15A,  
51 15-15B, 15-16, 15-17, 15-17A, 15-17B, 15-18, 15-18A, 15-18B, 15-18C, 15-18D, 15-18E,  
52 15-18F, 15-19, 15-19A, 15-19B, 15-19C, 16-1, 16-1A, 16-2, 16-3, 16-4, 16-5, 16-6, 16-7,

1 16-8, 16-9, 17-1, 17-2, 17-3, 17-4, 17-5, 17-6, 17-7, 17-8, 17-9, 17-10, 17-11, 17-12, 17-13,  
 2 17-13A, 17-14, 17-15, 17-16 and 17-17 of Orleans Parish; Precincts 1-1, 1-2, 1-3, 1-5, 2-1,  
 3 2-2, 2-3, 2-4, 2-5, 4-1, 4-2, 4-3, 4-4, 7-1, 7-2, 7-3 and 7-4 of St. Charles Parish; St. James  
 4 Parish; Precincts 1-1, 1-2, 1-3, 1-4, 1-5, 2-1, 2-2, 2-3, 2-4, 3-1, 3-2, 3-3, 3-4, 4-1, 4-2, 4-3,  
 5 5-1, 5-2, 5-5, 6-3 and 6-4 of St. John the Baptist Parish and Precincts 1-1, 3-1A, 4-2, 4-4, 4-5  
 6 and 5-1 of West Baton Rouge Parish.

7 (3) District 3 is composed of Acadia Parish; Calcasieu Parish; Cameron Parish;  
 8 Iberia Parish; Jefferson Davis Parish; Lafayette Parish; Precincts 6-2, 6-7 and 6-15 of St.  
 9 Landry Parish; Precincts 1-1, 1-3, 1-4, 1-7, 2-1, 2-2, 2-3, 2-4, 3-1, 3-1A, 3-1B, 3-2, 3-3, 3-4,  
 10 3-4A, 3-5, 3-6, 3-9, 4-1, 4-1A, 4-2, 4-3, 4-4, 4-4A, 4-5, 4-6, 5-1, 5-2, 5-3, 5-4, 6-1, 6-2,  
 11 6-2A, 6-3, 6-3A, 6-3B, 6-4, 7-1, 7-1A, 7-2A, 7-3, 7-4, 7-4A, 8-1, 8-3, 8-4, 8-4A, 9-1, 9-2,  
 12 9-3, 9-4 and 9-5 of St. Martin Parish; St. Mary Parish and Vermilion Parish.

13 (4) District 4 is composed of Beauregard Parish; Bienville Parish; Bossier Parish;  
 14 Caddo Parish; Claiborne Parish; De Soto Parish; East Carroll Parish; Morehouse Parish;  
 15 Natchitoches Parish; Precincts 9, 9A, 10, 11, 12, 13, 14, 15, 16, 17, 18, 19, 20, 21, 22, 23,  
 16 24, 27, 28, 29, 30, 63, 65, 66, 67, 68, 69, 70, 73, 74 and 79 of Ouachita Parish; Red River  
 17 Parish; Sabine Parish; Union Parish; Vernon Parish; Webster Parish and West Carroll Parish.

18 (5) District 5 is composed of Allen Parish; Avoyelles Parish; Caldwell Parish;  
 19 Catahoula Parish; Concordia Parish; East Feliciana Parish; Evangeline Parish; Franklin  
 20 Parish; Grant Parish; Jackson Parish; La Salle Parish; Lincoln Parish; Madison Parish;  
 21 Precincts 1, 2, 3, 4, 5, 6, 7, 8, 25, 26, 31, 32, 33, 34, 35, 36, 37, 38, 39, 40, 41, 42, 43, 44,  
 22 44A, 45, 46, 47, 48, 49, 50, 51, 52, 53, 54, 55, 56, 57, 58, 59, 60, 61, 62, 64, 71, 72, 75, 76,  
 23 77 and 78 of Ouachita Parish; Pointe Coupee Parish; Rapides Parish; Richland Parish; St.  
 24 Helena Parish; Precincts 1-1, 1-2, 1-2A, 1-3, 1-3A, 1-4, 1-4A, 1-5, 1-6, 1-7, 1-8, 1-9, 1-10,  
 25 1-11, 1-12, 1-13, 1-14, 1-15, 1-15A, 1-16, 1-17, 1-18, 1-19, 1-20, 1-21, 1-22, 1-23, 1-24,  
 26 1-25, 1-26, 1-26A, 1-28, 1-28A, 1-29, 2-1, 2-2, 2-3, 2-4, 2-5, 2-6, 2-7, 2-8, 2-9, 3-1, 3-2, 3-3,  
 27 3-4, 3-5, 3-6, 4-2, 4-3, 4-4, 4-5, 4-6, 4-7, 4-8, 4-9, 4-10, 4-11, 4-12, 4-12A, 4-13, 5-1, 5-2,  
 28 5-3, 5-4, 5-5, 5-6, 5-8, 6-1, 6-3, 6-4, 6-5, 6-6, 6-8, 6-9, 6-10, 6-11, 6-11A, 6-13, 6-14, 6-16  
 29 and 6-16A of St. Landry Parish; Precincts 1, 2, 6, 101, 102, 103, 104, 104A, 105, 106 and  
 30 108 of Tangipahoa Parish; Tensas Parish; Washington Parish; West Feliciana Parish and  
 31 Winn Parish.

32 (6) District 6 is composed of Precincts 1, 2, 3, 4, 5, 6, 7, 8, 9, 10, 11, 12, 13, 14, 15,  
 33 16, 17, 18, 19, 20, 21, 22, 23, 24, 25, 26, 27, 28, 30, 31, 32, 33, 34, 35, 37, 39, 40, 41, 42, 43,  
 34 44, 48, 49, 50, 58, 60 and 61 of Ascension Parish; Precincts 2-3, 3-1, 3-2, 4-1, 4-2, 5-3, 5-4,  
 35 6-1, 7-1, 7-2, 8-1 and 9-1 of Assumption Parish; Precincts 1-7, 1-8, 1-9, 1-12, 1-33, 1-34,  
 36 1-35, 1-39, 1-40, 1-41, 1-42, 1-43, 1-44, 1-46, 1-47, 1-48, 1-49, 1-52, 1-53, 1-54, 1-55, 1-56,  
 37 1-57, 1-59, 1-60, 1-64, 1-65, 1-66, 1-69, 1-70, 1-71, 1-72, 1-73, 1-74, 1-75, 1-78, 1-80, 1-81,  
 38 1-82, 1-83, 1-87, 1-88, 1-89, 1-90, 1-97, 1-98, 1-99, 1-102, 1-103, 1-105, 1-107, 2-3, 2-4,  
 39 2-5, 2-6, 2-7, 2-8, 2-10, 2-12, 2-13, 2-14, 2-15, 2-17, 2-18, 2-19, 2-21, 2-25, 2-26, 2-28,  
 40 2-29, 2-31, 2-32, 3-1, 3-2, 3-3, 3-4, 3-5, 3-6, 3-7, 3-8, 3-9, 3-10, 3-11, 3-12, 3-13, 3-14, 3-15,  
 41 3-16, 3-17, 3-18, 3-19, 3-20, 3-21, 3-22, 3-23, 3-24, 3-25, 3-26, 3-27, 3-28, 3-29, 3-30, 3-31,  
 42 3-32, 3-33, 3-34, 3-35, 3-36, 3-37, 3-38, 3-39, 3-40, 3-41, 3-42, 3-43, 3-44, 3-45, 3-46, 3-47,  
 43 3-48, 3-49, 3-50, 3-51, 3-52, 3-53, 3-54 and 3-55 of East Baton Rouge Parish; Precincts 4,  
 44 5, 6A, 13, 14, 14B, 15, 15A, 15B, 17, 17A, 18, 24, 25, 25A, 25B, 26, 26A, 27, 28, 29, 30,  
 45 31 and 32 of Iberville Parish; Livingston Parish; Precincts 1-6, 3-1, 3-2, 3-3, 3-4, 3-5, 3-6,  
 46 5-1, 5-2, 5-3, 5-4, 5-5, 6-1, 6-2, 6-3, 6-4, 6-5, 6-6, 6-7 and 6-8 of St. Charles Parish;  
 47 Precincts 4-4, 4-8, 4-9, 5-3, 5-4, 5-6, 5-7, 6-1, 7-2, 7-3, 7-4, 7-5 and 7-7 of St. John the  
 48 Baptist Parish; Precincts 1-2 and 1-5 of St. Martin Parish; Precincts 11, 15, 16, 17, 18, 26,  
 49 27, 27A, 28, 28A, 33, 40, 40A, 41, 42, 42A, 43, 44, 45, 45A, 46, 47, 48, 49, 70, 70A, 71, 72,  
 50 72A, 73, 74, 106A, 106B, 107, 109, 109A, 110, 111, 111A, 112, 114, 115B, 116, 117, 118,  
 51 119, 120, 120A, 120B, 121, 121A, 121B, 122, 122A, 123, 124, 125, 127, 127A, 129, 129A,  
 52 133, 133A, 137, 137A, 137B, 137C, 137D, 139, 141, 141A, 143, 145, 149, 149A and 151  
 53 of Tangipahoa Parish and Precincts 2-1A, 2-1B, 2-2, 2-3, 3-1B, 3-2, 4-1, 4-3A, 4-3B, 6-1,  
 54 6-2, 7-1, 7-2, 7-3 and 7-4 of West Baton Rouge Parish."

# Plan Statistics

<u>Districts:</u>	<u># of Members</u>	<u>Actual Population</u>	<u>Ideal Population</u>	<u>Absolute Deviation</u>	<u>Relative Deviation</u>
District 1	1	755,573	755,562	11	0.001%
District 2	1	755,559	755,562	-3	0.000%
District 3	1	755,463	755,562	-99	-0.013%
District 4	1	755,656	755,562	94	0.012%
District 5	1	755,502	755,562	-60	-0.008%
District 6	1	755,619	755,562	57	0.008%
<b>Grand Total:</b>	<b>6</b>	<b>4,533,372</b>	<b>4,533,372</b>		

Ideal Population Per Member:	755562		
Number of Districts for Plan Type:	6		
Range of District Populations:	755,463	to	755,656
Absolute Mean Deviation:	32		
Absolute Range:	-99	to	94
Absolute Overall Range:	193		
Relative Mean Deviation:	0.01%		
Relative Range:	-0.01%	to	0.01%
Relative Overall Range:	0.02%		

<b><i>Ideal - Actual:</i></b>	<b>0</b>
<b><i>Remainder:</i></b>	<b>0</b>
<b><i>Unassigned Population:</i></b>	<b>0</b>

# Total Population

	Total Population	Total White	Total Black	Total Asian	Total American Indian	Total Other	Total Hispanic	Reg Total Jan 2011
District 1	755,573	598,790	101,920	17,194	16,014	21,655	55,234	447,793
	100.000%	79.250%	13.489%	2.276%	2.119%	2.866%	7.310%	77.604%
District 2	755,559	243,199	468,104	21,113	3,958	19,185	44,655	450,866
	100.000%	32.188%	61.955%	2.794%	0.524%	2.539%	5.910%	78.737%
District 3	755,463	531,737	195,073	11,499	5,989	11,165	23,032	458,488
	100.000%	70.386%	25.822%	1.522%	0.793%	1.478%	3.049%	81.664%
District 4	755,656	431,911	294,979	8,750	9,568	10,448	23,670	431,863
	100.000%	57.157%	39.036%	1.158%	1.266%	1.383%	3.132%	76.351%
District 5	755,502	493,720	243,076	6,016	6,405	6,285	14,695	455,522
	100.000%	65.350%	32.174%	0.796%	0.848%	0.832%	1.945%	79.949%
District 6	755,619	536,835	183,733	16,979	4,619	13,453	31,274	435,843
	100.000%	71.046%	24.316%	2.247%	0.611%	1.780%	4.139%	76.614%
Grand Total	4,533,372	2,836,192	1,486,885	81,551	46,553	82,191	192,560	2,680,375
	100.000%	62.563%	32.799%	1.799%	1.027%	1.813%	4.248%	78.480%

# Voter Registration

	Reg Total Jan 2011	Reg White Jan 2011	Reg Black Jan 2011	Reg Other Jan 2011	Reg Dem Total Jan 2011	Reg Rep Total Jan 2011	Reg Other Total Jan 2011
District 1	447,793	373,869	45,592	28,332	169,497	164,942	113,354
	77.604%	83.491%	10.181%	6.327%	37.852%	36.834%	25.314%
District 2	450,866	148,680	272,840	29,346	299,864	53,778	97,224
	78.737%	32.977%	60.515%	6.509%	66.508%	11.928%	21.564%
District 3	458,488	336,335	107,665	14,488	229,871	120,730	107,887
	81.664%	73.357%	23.483%	3.160%	50.137%	26.332%	23.531%
District 4	431,863	257,450	159,010	15,403	220,654	116,816	94,393
	76.351%	59.614%	36.820%	3.567%	51.094%	27.049%	21.857%
District 5	455,522	313,515	131,323	10,684	246,472	118,364	90,686
	79.949%	68.825%	28.829%	2.345%	54.108%	25.984%	19.908%
District 6	435,843	331,268	87,647	16,928	188,628	143,560	103,655
	76.614%	76.006%	20.110%	3.884%	43.279%	32.938%	23.783%
<b>Grand Total</b>	<b>2,680,375</b>	<b>1,761,117</b>	<b>804,077</b>	<b>115,181</b>	<b>1,354,986</b>	<b>718,190</b>	<b>607,199</b>

# Splits

	Total Population	Total White	Total Black	Total Asian	Total American Indian	Total Other	VAP Total	VAP White	VAP Black	VAP Asian	VAP American Indian	VAP Other	Reg Total Jan 2011	Reg White Jan 2011	Reg Black Jan 2011	Reg Other Jan 2011
District 1																
*Jefferson	240,324	192,716	25,539	9,111	1,860	11,098	193,047	158,013	18,165	6,999	1,401	8,469	144,196	122,854	9,310	12,032
Lafourche	96,318	76,445	13,363	855	3,457	2,198	72,652	59,362	8,945	612	2,187	1,546	53,711	45,827	6,316	1,568
*Orleans	14,392	12,849	841	371	62	269	11,550	10,437	583	283	46	201	9,081	8,127	299	655
Plaquemines	23,042	16,246	4,951	844	556	445	16,713	12,086	3,367	583	396	281	14,534	10,541	3,075	918
St. Bernard	35,897	26,579	6,705	873	522	1,218	26,720	20,490	4,338	640	370	882	23,358	19,332	2,829	1,197
St. Tammany	233,740	195,364	28,449	3,807	2,182	3,938	173,604	147,964	18,752	2,570	1,579	2,739	143,614	121,851	13,495	8,268
Terrebonne	111,860	78,591	22,072	1,333	7,375	2,489	82,737	60,621	14,647	986	4,725	1,758	59,299	45,337	10,268	3,694
District 1	755,573	598,790	101,920	17,194	16,014	21,655	577,023	468,973	68,797	12,673	10,704	15,876	447,793	373,869	45,592	28,332
	100.000%	79.250%	13.489%	2.276%	2.119%	2.866%	100.000%	81.275%	11.923%	2.196%	1.855%	2.751%	77.604%	83.491%	10.181%	6.327%
District 2																
*Ascension	10,819	2,869	7,707	19	39	185	7,624	2,322	5,147	16	29	110	7,088	2,052	4,900	136
*Assumption	7,178	3,185	3,888	11	28	66	5,328	2,509	2,739	7	17	56	4,590	2,128	2,446	16
*East Baton Rouge	110,903	8,690	100,824	462	260	667	80,661	7,914	71,658	375	208	506	64,721	5,378	57,365	1,978
*Iberville	19,300	7,204	11,868	66	47	115	15,000	6,000	8,827	48	39	86	10,701	3,907	6,629	165
*Jefferson	192,228	79,399	91,460	9,532	1,542	10,295	142,108	63,260	63,137	7,111	1,088	7,512	107,881	46,273	50,823	10,785
*Orleans	329,437	100,579	209,606	10,580	1,634	7,038	259,064	89,243	154,111	8,557	1,353	5,800	202,691	62,309	125,349	15,033
*St. Charles	26,648	18,295	7,600	218	212	323	19,549	13,800	5,254	134	141	220	16,274	11,638	4,101	535
St. James	22,102	10,615	11,290	43	52	102	16,401	8,231	8,039	26	41	64	14,703	7,249	7,260	194
*St. John the Baptist	28,726	8,631	19,508	130	114	343	20,814	6,943	13,473	87	85	226	16,959	5,287	11,204	468
*West Baton Rouge	8,218	3,732	4,353	52	30	51	6,072	2,925	3,046	46	23	32	5,258	2,459	2,763	36
District 2	755,559	243,199	468,104	21,113	3,958	19,185	572,621	203,147	335,431	16,407	3,024	14,612	450,866	148,680	272,840	29,346
	100.000%	32.188%	61.955%	2.794%	0.524%	2.539%	100.000%	35.477%	58.578%	2.865%	0.528%	2.552%	78.737%	32.977%	60.515%	6.509%
District 3																
Acadia	61,773	49,127	11,645	196	313	492	44,910	36,554	7,668	131	213	344	37,256	30,346	6,441	469
Calcasieu	192,768	136,514	49,825	2,550	1,626	2,253	143,756	105,077	34,139	1,846	1,187	1,507	117,844	86,021	27,975	3,848
Cameron	6,839	6,546	135	10	60	88	5,183	5,011	74	9	38	51	5,536	5,272	188	76
Iberia	73,240	45,551	24,091	1,926	428	1,244	53,398	35,137	15,754	1,308	307	892	45,139	30,016	13,917	1,206
Jefferson Davis	31,594	25,125	5,836	98	275	260	23,196	18,871	3,891	66	180	188	19,337	15,808	3,132	397
Lafayette	221,578	153,706	58,912	3,891	1,290	3,779	167,315	120,566	40,203	2,884	951	2,711	131,124	95,632	30,155	5,337
*St. Landry	4,305	2,926	1,298	26	23	32	3,181	2,280	837	19	20	25	2,798	1,927	816	55
*St. Martin	50,717	32,914	16,387	470	329	617	37,226	25,185	11,086	310	212	433	32,856	21,890	9,886	1,080
St. Mary	54,650	32,406	18,290	1,058	1,269	1,627	40,746	25,191	12,797	773	837	1,148	31,845	20,072	10,527	1,246
Vermilion	57,999	46,922	8,654	1,274	376	773	42,522	35,424	5,457	902	259	480	34,753	29,351	4,628	774
District 3	755,463	531,737	195,073	11,499	5,989	11,165	561,433	409,296	131,906	8,248	4,204	7,779	458,488	336,335	107,665	14,488
	100.000%	70.386%	25.822%	1.522%	0.793%	1.478%	100.000%	72.902%	23.495%	1.469%	0.749%	1.386%	81.664%	73.357%	23.483%	3.160%

## Splits

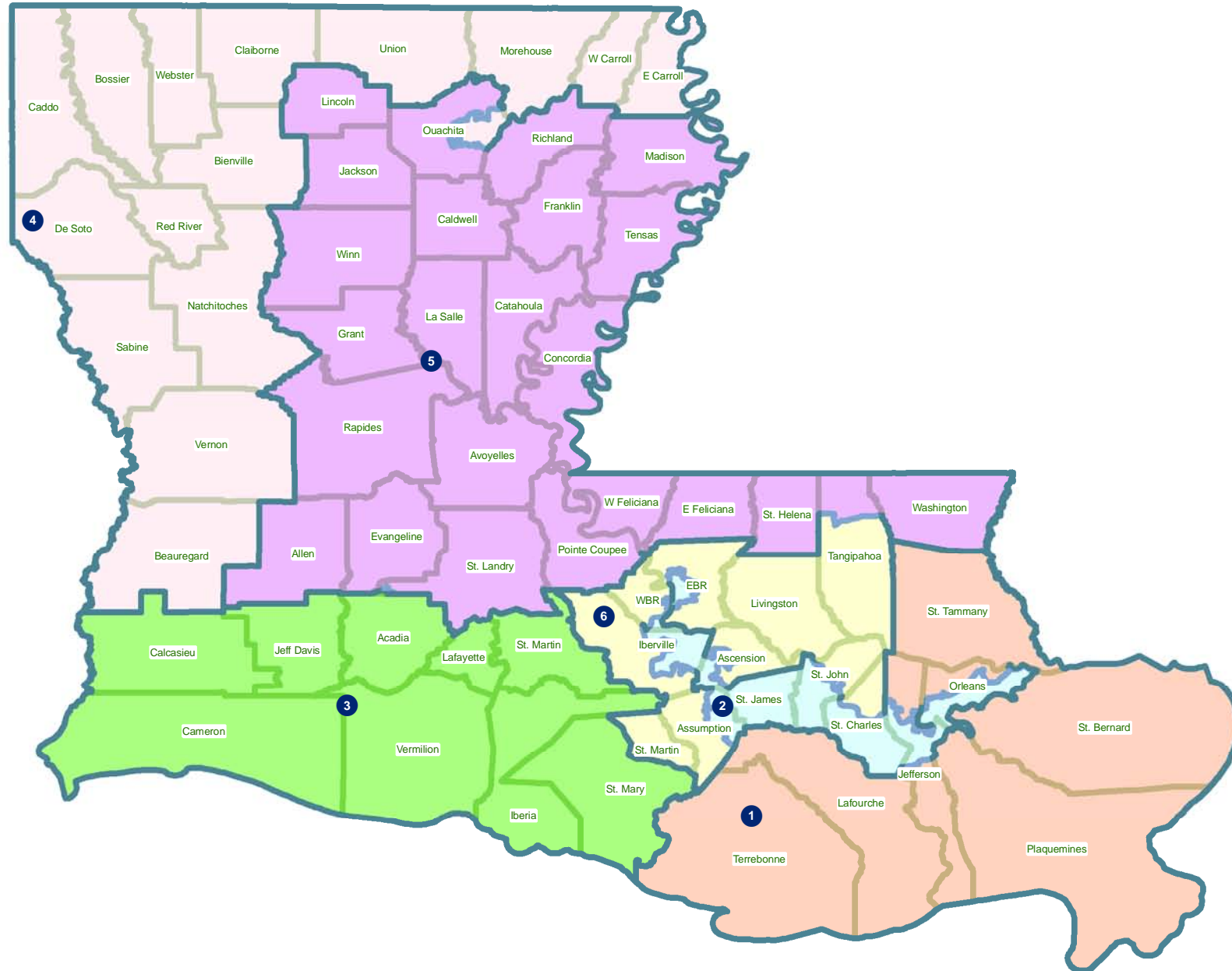
	Total Population	Total White	Total Black	Total Asian	Total American Indian	Total Other	VAP Total	VAP White	VAP Black	VAP Asian	VAP American Indian	VAP Other	Reg Total Jan 2011	Reg White Jan 2011	Reg Black Jan 2011	Reg Other Jan 2011
District 4																
Beauregard	35,654	29,321	5,016	353	652	312	26,359	21,902	3,569	239	460	189	19,924	16,703	2,304	917
Bienville	14,353	7,935	6,153	44	132	89	11,012	6,279	4,544	31	105	53	9,256	5,112	4,085	59
Bossier	116,979	84,430	25,606	2,516	1,139	3,288	86,945	64,692	17,413	1,836	837	2,167	60,834	46,663	11,491	2,680
Caddo	254,969	124,942	122,229	3,230	1,906	2,662	192,315	100,748	85,902	2,363	1,455	1,847	151,374	79,163	66,708	5,503
Claiborne	17,195	8,167	8,820	62	99	47	13,815	6,781	6,889	37	80	28	8,877	4,908	3,872	97
De Soto	26,656	15,456	10,600	54	331	215	20,006	12,055	7,495	42	273	141	16,396	9,663	6,191	542
East Carroll	7,759	2,245	5,398	47	31	38	5,766	1,845	3,830	37	25	29	5,330	1,617	3,664	49
Morehouse	27,979	14,345	13,281	142	102	109	21,061	11,583	9,230	102	79	67	18,681	10,048	8,329	304
Natchitoches	39,566	21,494	16,778	197	649	448	29,966	17,226	11,771	151	477	341	22,982	13,181	8,878	923
*Ouachita	53,356	9,799	42,762	316	154	325	37,740	8,405	28,708	283	116	228	30,727	5,139	24,363	1,225
Red River	9,091	5,360	3,633	16	43	39	6,778	4,256	2,450	12	34	26	5,981	3,566	2,377	38
Sabine	24,233	17,155	4,234	84	2,636	124	18,311	13,544	2,835	63	1,796	73	13,837	10,811	2,032	994
Union	22,721	15,682	6,242	49	115	633	17,493	12,568	4,439	31	91	364	14,964	10,863	3,709	392
Vernon	52,334	39,614	8,313	1,426	1,177	1,804	37,822	29,416	5,349	1,026	848	1,183	21,620	17,881	2,495	1,244
Webster	41,207	26,469	14,044	180	316	198	31,497	20,907	10,110	120	241	119	23,913	16,115	7,416	382
West Carroll	11,604	9,497	1,870	34	86	117	8,746	7,254	1,330	24	62	76	7,167	6,017	1,096	54
District 4	755,656	431,911	294,979	8,750	9,568	10,448	565,632	339,461	205,864	6,397	6,979	6,931	431,863	257,450	159,010	15,403
	100.000%	57.157%	39.036%	1.158%	1.266%	1.383%	100.000%	60.014%	36.395%	1.131%	1.234%	1.225%	76.351%	59.614%	36.820%	3.567%
District 5																
Allen	25,764	18,435	6,192	220	749	168	19,870	14,288	4,828	154	495	105	13,110	10,190	2,397	523
Avoyelles	42,073	28,188	12,876	174	641	194	31,790	21,850	9,247	126	431	136	23,105	16,874	5,790	441
Caldwell	10,132	8,213	1,778	30	64	47	7,758	6,314	1,336	23	51	34	6,324	5,351	911	62
Catahoula	10,407	6,985	3,318	9	53	42	8,057	5,543	2,438	8	43	25	6,380	4,749	1,596	35
Concordia	20,822	11,959	8,604	59	123	77	15,589	9,298	6,117	41	88	45	12,696	7,997	4,529	170
East Feliciana	20,267	10,783	9,250	67	127	40	16,075	8,775	7,123	58	94	25	13,411	7,629	5,126	656
Evangeline	33,984	23,439	9,862	139	161	383	24,817	17,619	6,661	97	117	323	21,407	15,267	5,973	167
Franklin	20,767	13,930	6,620	65	82	70	15,450	10,838	4,471	42	63	36	13,466	9,408	3,978	80
Grant	22,309	18,149	3,602	97	385	76	17,158	13,788	2,978	67	274	51	11,900	10,361	1,284	255
Jackson	16,274	11,084	4,947	67	83	93	12,570	8,681	3,724	39	65	61	9,846	6,879	2,805	162
La Salle	14,890	12,689	1,808	40	215	138	11,366	9,677	1,402	35	143	109	8,427	7,648	621	158
Lincoln	46,735	25,775	19,184	874	230	672	37,130	20,875	14,821	749	183	502	24,016	14,604	8,519	893
Madison	12,093	4,498	7,452	33	55	55	9,071	3,644	5,312	20	45	50	7,634	2,780	4,764	90
*Ouachita	100,364	83,085	14,432	1,406	551	890	75,607	63,911	9,697	965	433	601	63,681	54,806	6,634	2,241
Pointe Coupee	22,802	14,010	8,427	69	71	225	17,327	11,073	6,020	44	57	133	15,464	9,584	5,696	184
Rapides	131,613	83,373	43,150	1,912	1,682	1,496	97,599	64,579	29,368	1,377	1,270	1,005	78,056	53,328	22,107	2,621

## Splits

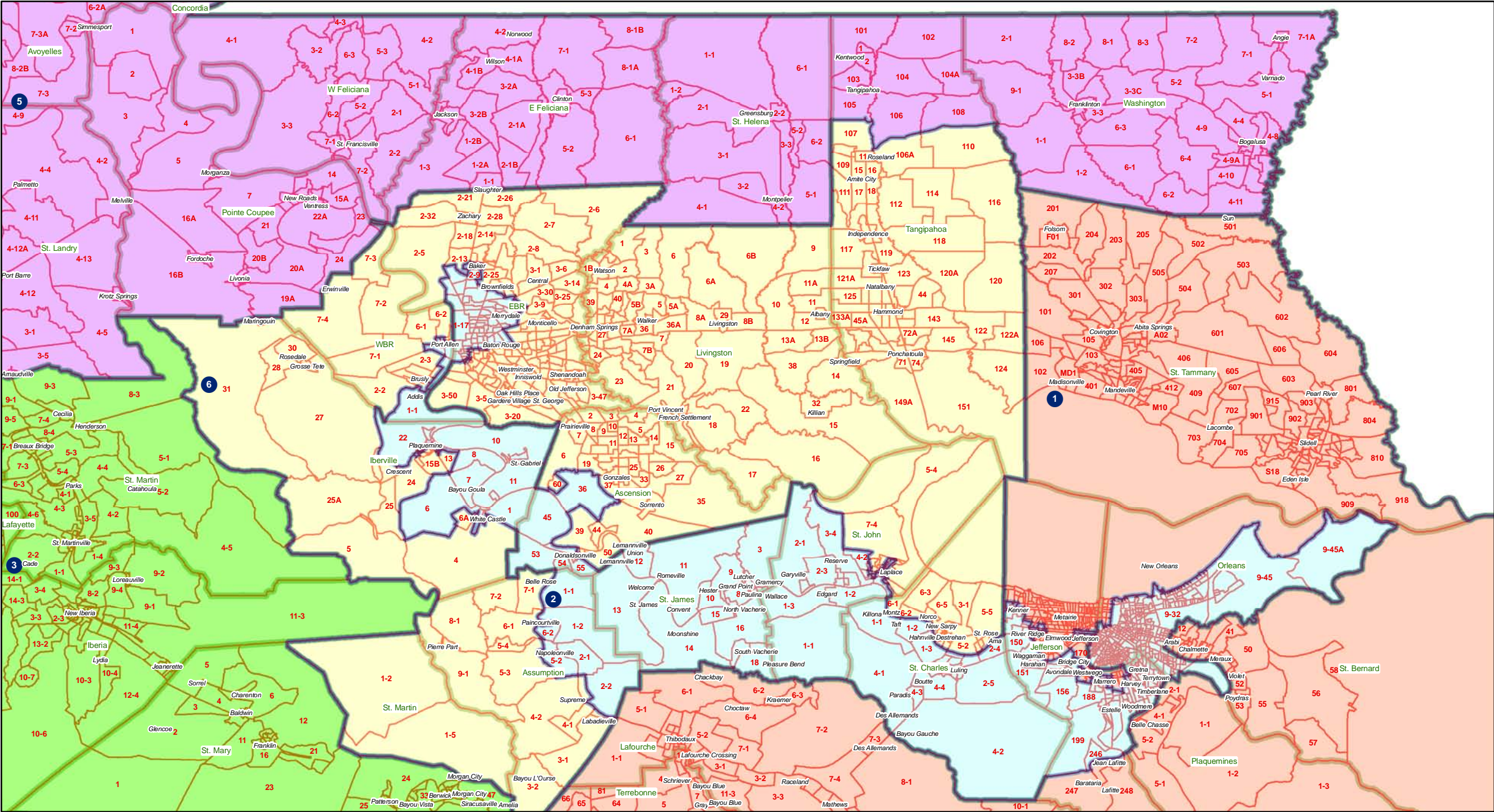
	Total Population	Total White	Total Black	Total Asian	Total American Indian	Total Other	VAP Total	VAP White	VAP Black	VAP Asian	VAP American Indian	VAP Other	Reg Total Jan 2011	Reg White Jan 2011	Reg Black Jan 2011	Reg Other Jan 2011
District 5																
Richland	20,725	12,879	7,544	92	96	114	15,440	9,999	5,237	65	70	69	12,939	8,173	4,646	120
St. Helena	11,203	5,034	6,014	16	72	67	8,440	4,036	4,291	11	60	42	8,432	3,816	4,517	99
*St. Landry	79,079	43,689	33,855	369	383	783	57,523	33,313	23,160	247	258	545	53,751	29,974	22,775	1,002
*Tangipahoa	9,841	5,491	4,192	25	60	73	7,125	4,190	2,834	19	41	41	6,050	3,459	2,452	139
Tensas	5,252	2,202	2,991	13	15	31	3,923	1,796	2,085	11	9	22	4,131	1,807	2,304	20
Washington	47,168	31,482	14,884	145	305	352	35,305	24,363	10,374	101	238	229	25,608	17,973	7,239	396
West Feliciana	15,625	8,125	7,317	42	35	106	12,907	6,412	6,364	24	33	74	6,796	4,448	2,254	94
Winn	15,313	10,223	4,777	53	167	93	11,871	8,018	3,619	44	129	61	8,892	6,410	2,406	76
District 5	755,502	493,720	243,076	6,016	6,405	6,285	569,768	382,880	173,507	4,367	4,690	4,324	455,522	313,515	131,323	10,684
	100.000%	65.350%	32.174%	0.796%	0.848%	0.832%	100.000%	67.199%	30.452%	0.766%	0.823%	0.759%	79.949%	68.825%	28.829%	2.345%
District 6																
*Ascension	96,396	75,703	16,759	1,215	547	2,172	68,836	55,015	11,264	800	383	1,374	57,016	46,180	8,356	2,480
*Assumption	16,243	12,450	3,362	57	162	212	12,337	9,687	2,360	44	108	138	10,198	7,965	2,140	93
*East Baton Rouge	329,268	206,237	101,710	13,102	1,653	6,566	255,845	169,961	69,638	10,096	1,278	4,872	187,896	132,773	46,445	8,678
*Iberville	14,087	9,076	4,752	58	70	131	10,885	7,254	3,431	37	59	104	9,751	6,507	3,125	119
Livingston	128,026	117,601	6,941	906	1,055	1,523	92,696	85,855	4,535	565	782	959	71,580	66,508	2,985	2,087
*St. Charles	26,132	18,245	6,795	357	159	576	19,023	13,645	4,614	223	122	419	15,431	11,275	3,353	803
*St. John the Baptist	17,198	10,870	5,436	284	123	485	12,754	8,465	3,654	203	79	353	10,826	7,179	3,061	586
*St. Martin	1,443	1,399	10	8	21	5	1,163	1,135	4	6	15	3	993	976	0	17
*Tangipahoa	111,256	74,715	33,189	930	774	1,648	83,552	58,941	22,225	691	590	1,105	62,614	45,120	15,537	1,957
*West Baton Rouge	15,570	10,539	4,779	62	55	135	11,789	8,142	3,471	46	44	86	9,538	6,785	2,645	108
District 6	755,619	536,835	183,733	16,979	4,619	13,453	568,880	418,100	125,196	12,711	3,460	9,413	435,843	331,268	87,647	16,928
	100.000%	71.046%	24.316%	2.247%	0.611%	1.780%	100.000%	73.495%	22.007%	2.234%	0.608%	1.655%	76.614%	76.006%	20.110%	3.884%



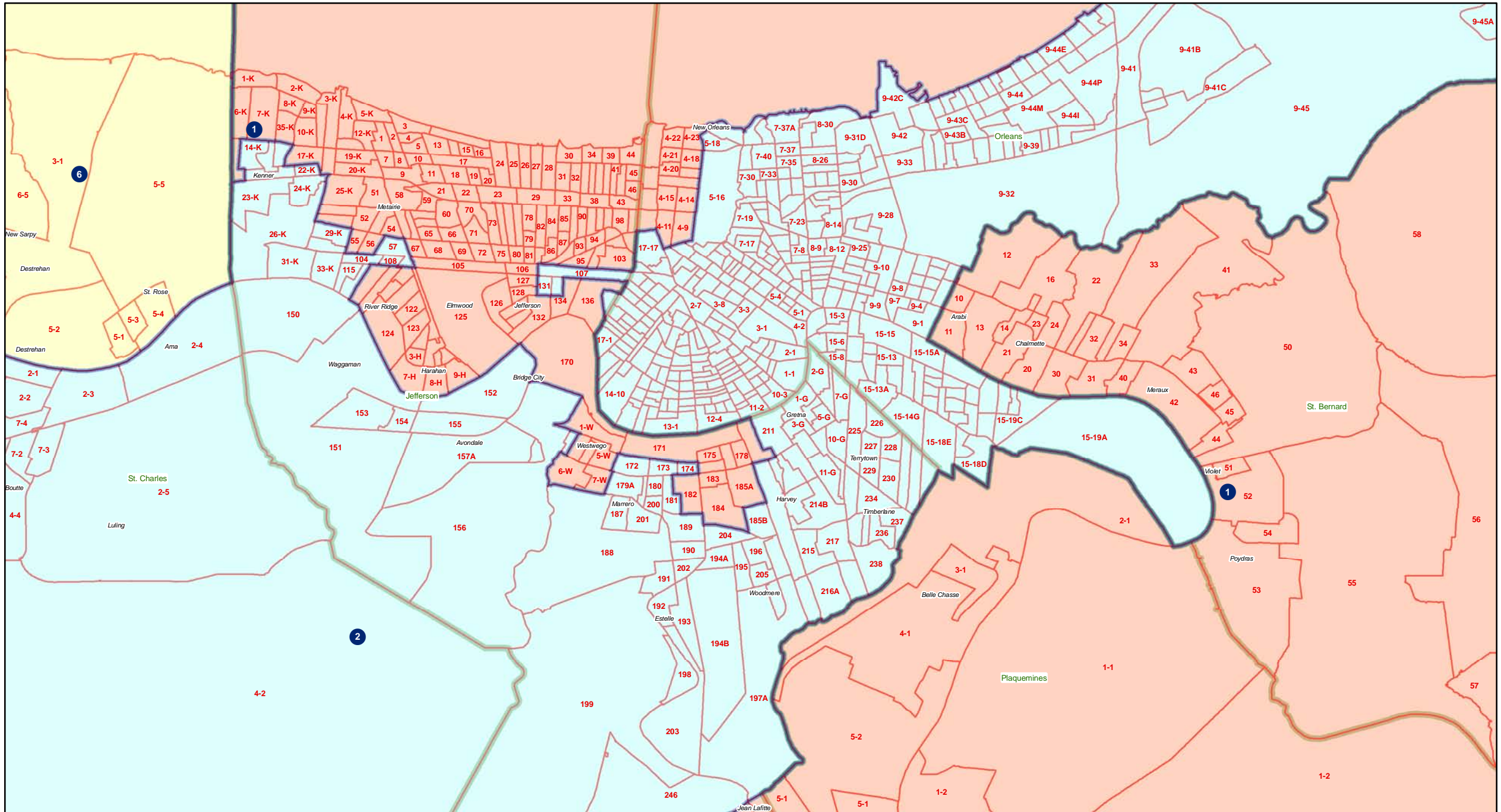
# Congress - Statewide



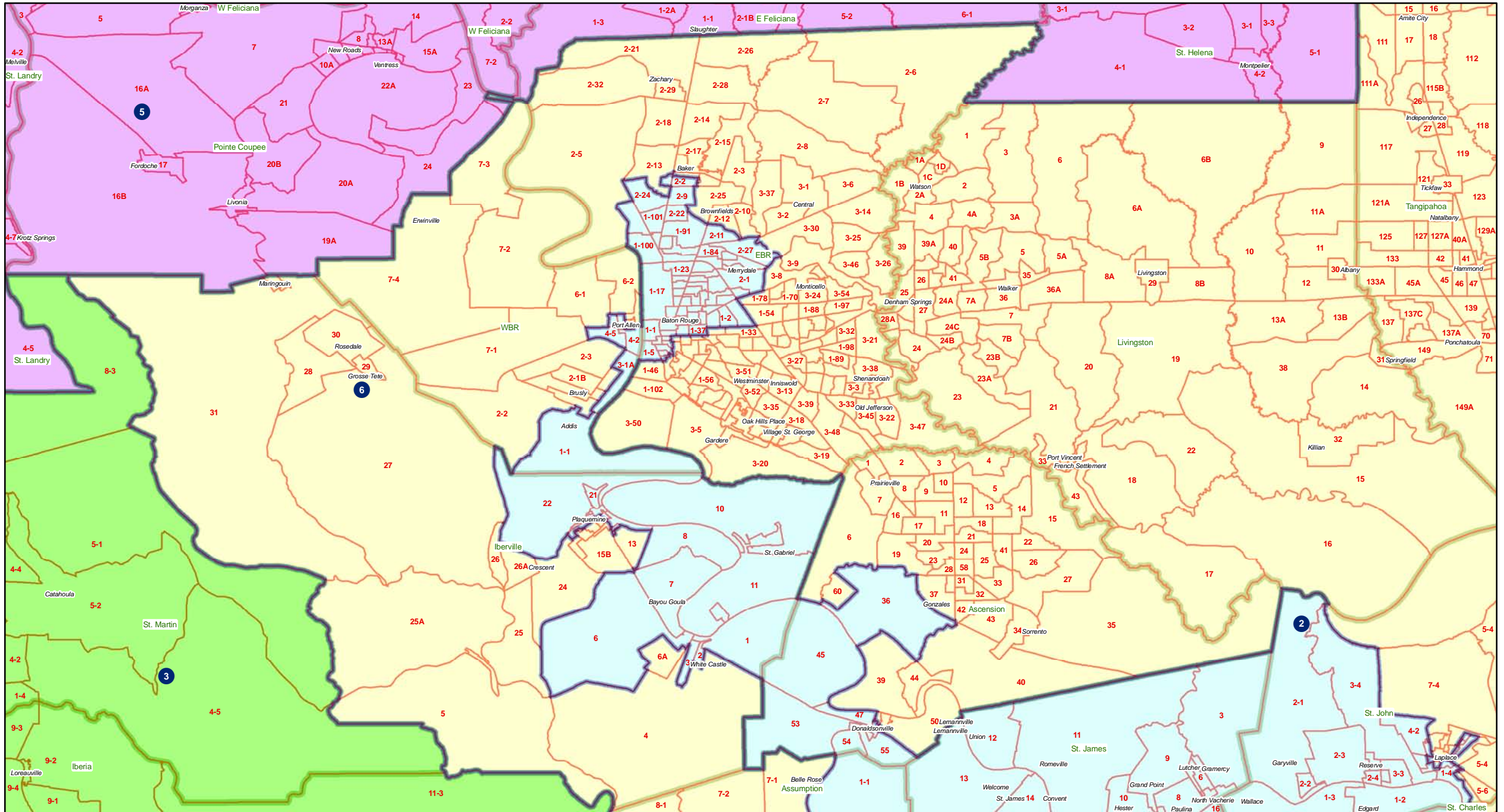
# Congress - River area and Florida Parishes



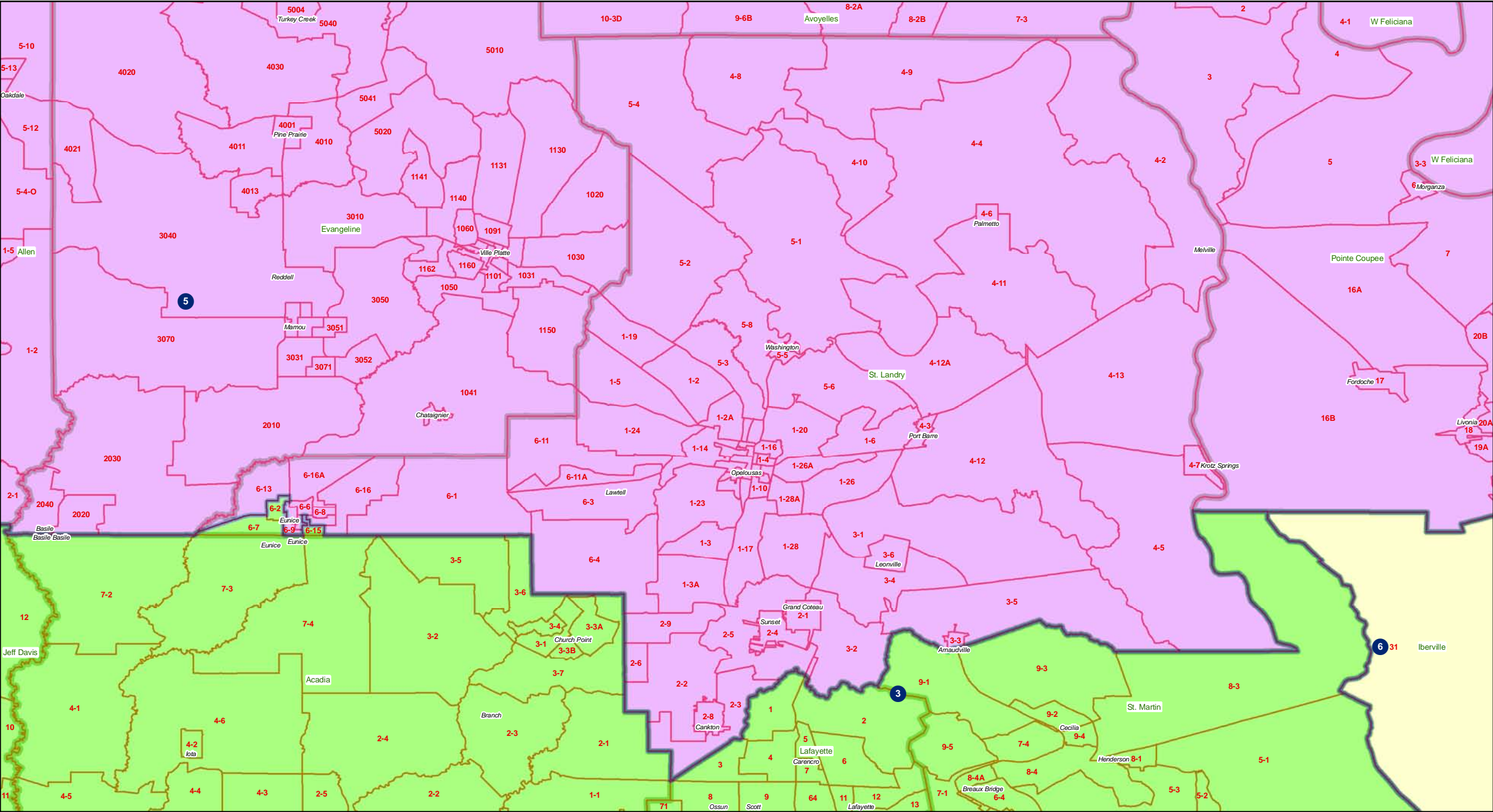
# Congress - Jefferson - Orleans



# Congress - Baton Rouge area



# Congress - St. Landry



# Congress - Ouachita

