
SENATE FLOOR AMENDMENTS

Amendments proposed by Senator Marionneaux to Reengrossed House Bill No. 6 by Representative Ponti

1 AMENDMENT NO. 1

2 Delete Senate Committee Amendments SCAHB6 MORAINS 395 proposed by the Senate
3 and Governmental Affairs Committee and adopted by the Senate on April 12, 2011.

4 AMENDMENT NO. 2

5 On page 1, delete lines 13 through 19, and delete pages 2 through 5 in their entirety, and on
6 page 6 delete lines 1 through 8, and insert the following:

7 "(1) District 1 is composed of Precincts 1, 2, 3, 4, 5, 7, 8, 9, 10, 11, 12, 13, 14, 15,
8 16, 17, 18, 19, 20, 21, 22, 23, 24, 25, 26, 27, 28, 29, 30, 31, 32, 33, 34, 35, 36, 37, 38, 39, 40,
9 41, 42, 43, 44, 45, 46, 51, 52, 53, 54, 55, 56, 58, 59, 60, 61, 62, 63, 64, 65, 66, 67, 68, 69, 70,
10 71, 72, 73, 74, 75, 76, 77, 78, 79, 80, 81, 82, 83, 84, 85, 86, 87, 88, 89, 90, 91, 92, 93, 94, 95,
11 96, 97, 98, 99, 100, 101, 102, 103, 105, 106, 116, 117, 118, 119, 120, 121, 122, 123, 124,
12 125, 126, 127, 128, 129, 130, 132, 134, 136, 192, 198, 199, 246, 247, 248, 1-GI, 1-H, 2-H,
13 3-H, 4-H, 5-H, 6-H, 7-H, 8-H, 9-H, 1-K, 2-K, 3-K, 4-K, 5-K, 6-K, 7-K, 8-K, 9-K, 10-K,
14 11-K, 12-K, 13-KA, 14-K, 16-K, 17-K, 18-K, 19-K, 20-K, 25-K, 27-K, 28-K, 34-K, 35-K
15 and 1-L of Jefferson Parish; Lafourche Parish; Precincts 4-9, 4-11, 4-14, 4-15, 4-17, 4-17A,
16 4-18, 4-20, 4-21, 4-22, 4-23, 5-13, 5-15, 5-16, 5-17, 5-18, 7-41, 7-42, 14-1, 14-2, 14-3, 14-4,
17 14-5, 14-6, 14-7, 14-8, 14-9, 14-10, 14-11, 14-14, 14-15, 14-16, 14-17, 14-20, 16-1, 16-1A,
18 16-2, 16-3, 16-4, 17-1, 17-17, 17-18, 17-18A, 17-19 and 17-20 of Orleans Parish;
19 Plaquemines Parish; St. Bernard Parish; St. Tammany Parish; Precincts 40, 41, 43, 44, 48,
20 49, 72A, 120, 120B, 122, 122A, 124, 139, 141, 141A and 143 of Tangipahoa Parish and
21 Precincts 1, 4, 7, 8, 9, 10, 11, 12, 13, 17, 18, 19, 20, 21, 23, 24, 25, 27, 28, 29, 31, 32, 33, 34,
22 35, 36, 38, 40, 41, 42, 43, 44, 46, 47, 51, 55, 56, 57, 58, 76, 86, 87, 88 and 89 of Terrebonne
23 Parish.

24 (2) District 2 is composed of Precincts 28, 36, 37, 39, 42, 44, 45, 47, 48, 49, 50, 51,
25 52, 53, 54, 55, 56 and 57 of Ascension Parish; Precincts 1-1, 1-2, 2-1, 2-2, 5-1, 5-2 and 6-2
26 of Assumption Parish; Precincts 1-1, 1-2, 1-3, 1-4, 1-5, 1-6, 1-10, 1-13, 1-14, 1-15, 1-16,
27 1-17, 1-18, 1-19, 1-21, 1-22, 1-23, 1-24, 1-25, 1-26, 1-27, 1-28, 1-29, 1-30, 1-31, 1-32, 1-36,
28 1-37, 1-38, 1-45, 1-50, 1-51, 1-58, 1-61, 1-62, 1-63, 1-67, 1-68, 1-77, 1-84, 1-85, 1-86, 1-91,
29 1-92, 1-93, 1-94, 1-95, 1-100, 1-101, 1-104, 2-1, 2-2, 2-9, 2-11, 2-16, 2-20, 2-22, 2-23, 2-24,
30 2-27 and 2-30 of East Baton Rouge Parish; Precincts 1, 2, 3, 6, 7, 8, 10, 11, 12, 13A, 13B,
31 13C, 14A, 15, 16, 19, 19A, 20, 21, 22 and 23 of Iberville Parish; Precincts 57, 104, 107, 108,
32 115, 131, 133, 138, 150, 151, 152, 153, 154, 155, 156, 157A, 157B, 170, 171, 172, 173, 174,
33 175, 176, 177, 178, 179A, 179B, 180, 181, 182, 183, 184, 185A, 185B, 187, 188, 189, 190,
34 191, 193, 194A, 194B, 195, 196, 197A, 197B, 197C, 200, 201, 202, 203, 204, 205, 210, 211,
35 212A, 212B, 213A, 213B, 213C, 214A, 214B, 215, 216A, 216B, 217, 225, 226, 227, 228,
36 229, 230, 231, 232A, 232B, 234, 235, 236, 237, 238, 1-G, 2-G, 3-G, 4-G, 5-G, 6-G, 7-G,
37 8-G, 9-G, 10-G, 11-G, 12-G, 13-G, 13-KB, 15-K, 21-K, 22-K, 23-K, 24-K, 26-K, 29-K,
38 30-K, 31-K, 33-K, 1-W, 2-W, 3-W, 4-W, 5-W, 6-W and 7-W of Jefferson Parish; Precincts
39 1-1, 1-2, 1-5, 1-6, 2-1, 2-2, 2-3, 2-4, 2-6, 2-6A, 2-7, 3-1, 3-3, 3-5, 3-8, 3-9, 3-12, 3-14, 3-15,
40 3-18, 3-19, 3-20, 4-2, 4-3, 4-4, 4-5, 4-6, 4-7, 4-8, 5-1, 5-2, 5-3, 5-4, 5-5, 5-7, 5-8, 5-9, 5-10,
41 5-11, 5-12, 6-1, 6-2, 6-4, 6-6, 6-7, 6-8, 6-9, 7-1, 7-2, 7-4, 7-5, 7-6, 7-7, 7-8, 7-9A, 7-10, 7-11,
42 7-12, 7-13, 7-14, 7-15, 7-16, 7-17, 7-18, 7-19, 7-20, 7-21, 7-23, 7-24, 7-25, 7-25A, 7-26,
43 7-27, 7-27B, 7-28, 7-28A, 7-29, 7-30, 7-32, 7-33, 7-34, 7-35, 7-37, 7-37A, 7-40, 8-1, 8-2,
44 8-4, 8-6, 8-7, 8-8, 8-9, 8-12, 8-13, 8-14, 8-15, 8-19, 8-20, 8-21, 8-22, 8-23, 8-24, 8-25, 8-26,
45 8-27, 8-28, 8-30, 9-1, 9-3, 9-3A, 9-4, 9-5, 9-5A, 9-6B, 9-6C, 9-6D, 9-6E, 9-6F, 9-7, 9-8,
46 9-8A, 9-9, 9-10, 9-11, 9-12, 9-13, 9-14, 9-15, 9-16, 9-17, 9-19, 9-21, 9-23, 9-25, 9-26, 9-28,
47 9-28C, 9-28E, 9-29, 9-30, 9-30A, 9-31, 9-31A, 9-31B, 9-31D, 9-32, 9-33, 9-34A, 9-35,
48 9-35A, 9-36, 9-36B, 9-37, 9-38, 9-38A, 9-39, 9-39B, 9-40, 9-40A, 9-40C, 9-41, 9-41A,
49 9-41B, 9-41C, 9-41D, 9-42, 9-42C, 9-43A, 9-43B, 9-43C, 9-43E, 9-43F, 9-43G, 9-43H,
50 9-43I, 9-43J, 9-43K, 9-43L, 9-43M, 9-43N, 9-44, 9-44A, 9-44B, 9-44D, 9-44E, 9-44F,

1 9-44G, 9-44I, 9-44J, 9-44L, 9-44M, 9-44N, 9-44O, 9-44P, 9-44Q, 9-45, 9-45A, 10-3, 10-6,
 2 10-7, 10-8, 10-9, 10-11, 10-12, 10-13, 10-14, 11-2, 11-3, 11-4, 11-5, 11-8, 11-9, 11-10,
 3 11-11, 11-12, 11-13, 11-14, 11-17, 12-1, 12-2, 12-3, 12-4, 12-5, 12-6, 12-7, 12-8, 12-9,
 4 12-10, 12-11, 12-12, 12-13, 12-14, 12-16, 12-17, 12-19, 13-1, 13-2, 13-3, 13-4, 13-5, 13-6,
 5 13-7, 13-8, 13-9, 13-10, 13-11, 13-12, 13-13, 13-14, 13-15, 13-16, 14-12, 14-13A, 14-18A,
 6 14-19, 14-21, 14-23, 14-24A, 14-25, 14-26, 15-1, 15-2, 15-3, 15-5, 15-6, 15-8, 15-9, 15-10,
 7 15-11, 15-12, 15-12A, 15-13, 15-13A, 15-13B, 15-14, 15-14A, 15-14B, 15-14C, 15-14D,
 8 15-14E, 15-14F, 15-14G, 15-15, 15-15A, 15-15B, 15-16, 15-17, 15-17A, 15-17B, 15-18,
 9 15-18A, 15-18B, 15-18C, 15-18D, 15-18E, 15-18F, 15-19, 15-19A, 15-19B, 15-19C, 16-5,
 10 16-6, 16-7, 16-8, 16-9, 17-2, 17-3, 17-4, 17-5, 17-6, 17-7, 17-8, 17-9, 17-10, 17-11, 17-12,
 11 17-13, 17-13A, 17-14, 17-15 and 17-16 of Orleans Parish; Precincts 1-1, 1-2, 1-3, 1-5, 2-1,
 12 2-2, 2-3, 2-4, 2-5, 4-1, 4-2, 4-3, 4-4, 7-1, 7-2, 7-3 and 7-4 of St. Charles Parish; St. James
 13 Parish; Precincts 1-1, 1-2, 1-3, 1-4, 1-5, 2-1, 2-2, 2-3, 2-4, 3-1, 3-2, 3-3, 3-4, 4-1, 4-2, 4-3,
 14 4-8, 4-9, 5-2, 5-5, 6-1, 6-3, 6-4, 7-5 and 7-7 of St. John the Baptist Parish and Precincts 1-1,
 15 3-1A, 4-2, 4-4, 4-5 and 5-1 of West Baton Rouge Parish.

16 (3) District 3 is composed of Acadia Parish; Allen Parish; Beauregard Parish;
 17 Calcasieu Parish; Cameron Parish; Evangeline Parish; Jefferson Davis Parish; Lafayette
 18 Parish; Sabine Parish; Precincts 6-2, 6-5, 6-6, 6-7, 6-9, 6-10, 6-13, 6-14, 6-15 and 6-16A of
 19 St. Landry Parish; Vermilion Parish and Vernon Parish.

20 (4) District 4 is composed of Bienville Parish; Bossier Parish; Caddo Parish;
 21 Claiborne Parish; De Soto Parish; East Carroll Parish; Lincoln Parish; Morehouse Parish;
 22 Ouachita Parish; Red River Parish; Precincts 11, 12, 26, 27, 28 and 31 of Richland Parish;
 23 Union Parish; Webster Parish and West Carroll Parish.

24 (5) District 5 is composed of Precincts 2-3, 3-1, 3-2, 4-1, 4-2, 5-3, 5-4, 6-1, 7-1, 7-2,
 25 8-1 and 9-1 of Assumption Parish; Avoyelles Parish; Caldwell Parish; Catahoula Parish;
 26 Concordia Parish; Franklin Parish; Grant Parish; Iberia Parish; Precincts 4, 5, 6A, 13, 14,
 27 14B, 15A, 15B, 17, 17A, 18, 24, 25, 25A, 25B, 26, 26A, 27, 28, 29, 30, 31 and 32 of
 28 Iberville Parish; Jackson Parish; La Salle Parish; Madison Parish; Natchitoches Parish;
 29 Pointe Coupee Parish; Rapides Parish; Precincts 1, 2, 3, 4, 5, 6, 7, 8, 9, 10, 13, 14, 15, 16,
 30 17, 18, 19, 20, 21, 22, 23, 24, 25, 29, 30, 32, 33, 34 and 35 of Richland Parish; Precincts 1-1,
 31 1-2, 1-2A, 1-3, 1-3A, 1-4, 1-4A, 1-5, 1-6, 1-7, 1-8, 1-9, 1-10, 1-11, 1-12, 1-13, 1-14, 1-15,
 32 1-15A, 1-16, 1-17, 1-18, 1-19, 1-20, 1-21, 1-22, 1-23, 1-24, 1-25, 1-26, 1-26A, 1-28, 1-28A,
 33 1-29, 2-1, 2-2, 2-3, 2-4, 2-5, 2-6, 2-7, 2-8, 2-9, 3-1, 3-2, 3-3, 3-4, 3-5, 3-6, 4-2, 4-3, 4-4, 4-5,
 34 4-6, 4-7, 4-8, 4-9, 4-10, 4-11, 4-12, 4-12A, 4-13, 5-1, 5-2, 5-3, 5-4, 5-5, 5-6, 5-8, 6-1, 6-3,
 35 6-4, 6-8, 6-11, 6-11A and 6-16 of St. Landry Parish; St. Martin Parish; St. Mary Parish;
 36 Tensas Parish; Precincts 5, 14, 15, 45, 48, 49, 52, 53, 54, 59, 60, 61, 62, 63, 64, 65, 66, 67,
 37 68, 69, 70, 71, 72, 73, 74, 78, 80, 81, 82, 83, 84, 85 and 90 of Terrebonne Parish; Precincts
 38 2-1A, 2-1B, 2-2, 2-3, 3-1B, 3-2, 4-1, 4-3A, 4-3B, 6-1, 6-2, 7-1, 7-2, 7-3 and 7-4 of West
 39 Baton Rouge Parish; West Feliciana Parish and Winn Parish.

40 (6) District 6 is composed of Precincts 1, 2, 3, 4, 5, 6, 7, 8, 9, 10, 11, 12, 13, 14, 15,
 41 16, 17, 18, 19, 20, 21, 22, 23, 24, 25, 26, 27, 30, 31, 32, 33, 34, 35, 40, 41, 43, 58, 60 and 61
 42 of Ascension Parish; Precincts 1-7, 1-8, 1-9, 1-12, 1-33, 1-34, 1-35, 1-39, 1-40, 1-41, 1-42,
 43 1-43, 1-44, 1-46, 1-47, 1-48, 1-49, 1-52, 1-53, 1-54, 1-55, 1-56, 1-57, 1-59, 1-60, 1-64, 1-65,
 44 1-66, 1-69, 1-70, 1-71, 1-72, 1-73, 1-74, 1-75, 1-78, 1-80, 1-81, 1-82, 1-83, 1-87, 1-88, 1-89,
 45 1-90, 1-97, 1-98, 1-99, 1-102, 1-103, 1-105, 1-107, 2-3, 2-4, 2-5, 2-6, 2-7, 2-8, 2-10, 2-12,
 46 2-13, 2-14, 2-15, 2-17, 2-18, 2-19, 2-21, 2-25, 2-26, 2-28, 2-29, 2-31, 2-32, 3-1, 3-2, 3-3,
 47 3-4, 3-5, 3-6, 3-7, 3-8, 3-9, 3-10, 3-11, 3-12, 3-13, 3-14, 3-15, 3-16, 3-17, 3-18, 3-19, 3-20,
 48 3-21, 3-22, 3-23, 3-24, 3-25, 3-26, 3-27, 3-28, 3-29, 3-30, 3-31, 3-32, 3-33, 3-34, 3-35, 3-36,
 49 3-37, 3-38, 3-39, 3-40, 3-41, 3-42, 3-43, 3-44, 3-45, 3-46, 3-47, 3-48, 3-49, 3-50, 3-51, 3-52,
 50 3-53, 3-54 and 3-55 of East Baton Rouge Parish; East Feliciana Parish; Livingston Parish;
 51 Precincts 1-6, 3-1, 3-2, 3-3, 3-4, 3-5, 3-6, 5-1, 5-2, 5-3, 5-4, 5-5, 6-1, 6-2, 6-3, 6-4, 6-5, 6-6,
 52 6-7 and 6-8 of St. Charles Parish; St. Helena Parish; Precincts 4-4, 5-1, 5-3, 5-4, 5-6, 5-7,
 53 7-2, 7-3 and 7-4 of St. John the Baptist Parish; Precincts 1, 2, 6, 11, 15, 16, 17, 18, 26, 27,
 54 27A, 28, 28A, 33, 40A, 42, 42A, 45, 45A, 46, 47, 70, 70A, 71, 72, 73, 74, 101, 102, 103,
 55 104, 104A, 105, 106, 106A, 106B, 107, 108, 109, 109A, 110, 111, 111A, 112, 114, 115B,
 56 116, 117, 118, 119, 120A, 121, 121A, 121B, 123, 125, 127, 127A, 129, 129A, 133, 133A,
 57 137, 137A, 137B, 137C, 137D, 145, 149, 149A and 151 of Tangipahoa Parish and
 58 Washington Parish."

Plan Statistics

<u>Districts:</u>	<u># of Members</u>	<u>Actual Population</u>	<u>Ideal Population</u>	<u>Absolute Deviation</u>	<u>Relative Deviation</u>
District 1	1	755,557	755,562	-5	-0.001%
District 2	1	755,575	755,562	13	0.002%
District 3	1	755,560	755,562	-2	0.000%
District 4	1	755,553	755,562	-9	-0.001%
District 5	1	755,556	755,562	-6	-0.001%
District 6	1	755,571	755,562	9	0.001%
Grand Total:	6	4,533,372	4,533,372		

Ideal Population Per Member:	755562		
Number of Districts for Plan Type:	6		
Range of District Populations:	755,553	to	755,575
Absolute Mean Deviation:	4		
Absolute Range:	-9	to	13
Absolute Overall Range:	22		
Relative Mean Deviation:	0.00%		
Relative Range:	0.00%	to	0.00%
Relative Overall Range:	0.00%		

<i>Ideal - Actual:</i>	0
<i>Remainder:</i>	0
<i>Unassigned Population:</i>	0

Total Population

	Total Population	Total White	Total Black	Total Asian	Total American Indian	Total Other	Total Hispanic	Reg Total Jan 2011
District 1	755,557	601,476	101,674	17,480	12,794	22,133	57,037	448,708
	100.000%	79.607%	13.457%	2.314%	1.693%	2.929%	7.549%	77.409%
District 2	755,575	236,048	475,793	20,664	4,061	19,009	43,456	449,710
	100.000%	31.241%	62.971%	2.735%	0.537%	2.516%	5.751%	78.735%
District 3	755,560	553,075	172,231	10,301	9,379	10,574	23,643	442,701
	100.000%	73.201%	22.795%	1.363%	1.241%	1.399%	3.129%	78.752%
District 4	755,553	437,335	294,636	8,981	5,252	9,349	20,619	444,097
	100.000%	57.883%	38.996%	1.189%	0.695%	1.237%	2.729%	78.000%
District 5	755,556	478,093	251,101	7,521	10,461	8,380	18,030	459,166
	100.000%	63.277%	33.234%	0.995%	1.385%	1.109%	2.386%	81.283%
District 6	755,571	530,165	191,450	16,604	4,606	12,746	29,775	435,993
	100.000%	70.167%	25.338%	2.198%	0.610%	1.687%	3.941%	76.742%
Grand Total	4,533,372	2,836,192	1,486,885	81,551	46,553	82,191	192,560	2,680,375
	100.000%	62.563%	32.799%	1.799%	1.027%	1.813%	4.248%	78.480%

Voter Registration

	Reg Total Jan 2011	Reg White Jan 2011	Reg Black Jan 2011	Reg Other Jan 2011	Reg Dem Total Jan 2011	Reg Rep Total Jan 2011	Reg Other Total Jan 2011
District 1	448,708	374,909	44,954	28,845	168,634	166,058	114,016
	77.409%	83.553%	10.019%	6.428%	37.582%	37.008%	25.410%
District 2	449,710	144,365	277,212	28,133	302,441	50,906	96,363
	78.735%	32.102%	61.642%	6.256%	67.252%	11.320%	21.428%
District 3	442,701	337,805	90,012	14,884	221,092	116,202	105,407
	78.752%	76.305%	20.332%	3.362%	49.942%	26.248%	23.810%
District 4	444,097	270,904	158,705	14,488	214,635	133,024	96,438
	78.000%	61.001%	35.737%	3.262%	48.331%	29.954%	21.716%
District 5	459,166	306,414	140,917	11,835	257,622	108,759	92,785
	81.283%	66.733%	30.690%	2.577%	56.107%	23.686%	20.207%
District 6	435,993	326,720	92,277	16,996	190,562	143,241	102,190
	76.742%	74.937%	21.165%	3.898%	43.708%	32.854%	23.438%
Grand Total	2,680,375	1,761,117	804,077	115,181	1,354,986	718,190	607,199

Splits

	Total Population	Total White	Total Black	Total Asian	Total American Indian	Total Other	VAP Total	VAP White	VAP Black	VAP Asian	VAP American Indian	VAP Other	Reg Total Jan 2011	Reg White Jan 2011	Reg Black Jan 2011	Reg Other Jan 2011
District 1																
*Jefferson	233,950	186,795	25,049	9,000	1,712	11,394	187,476	152,776	17,842	6,895	1,300	8,663	139,315	118,034	8,977	12,304
Lafourche	96,318	76,445	13,363	855	3,457	2,198	72,652	59,362	8,945	612	2,187	1,546	53,711	45,827	6,316	1,568
*Orleans	37,918	33,329	2,742	1,116	193	538	31,208	27,623	2,136	886	144	419	25,314	21,843	1,472	1,999
Plaquemines	23,042	16,246	4,951	844	556	445	16,713	12,086	3,367	583	396	281	14,534	10,541	3,075	918
St. Bernard	35,897	26,579	6,705	873	522	1,218	26,720	20,490	4,338	640	370	882	23,358	19,332	2,829	1,197
St. Tammany	233,740	195,364	28,449	3,807	2,182	3,938	173,604	147,964	18,752	2,570	1,579	2,739	143,614	121,851	13,495	8,268
*Tangipahoa	25,145	18,610	5,715	259	183	378	19,676	15,049	4,024	206	132	265	13,468	10,616	2,364	488
*Terrebonne	69,547	48,108	14,700	726	3,989	2,024	51,610	37,567	9,482	562	2,565	1,434	35,394	26,865	6,426	2,103
District 1	755,557	601,476	101,674	17,480	12,794	22,133	579,659	472,917	68,886	12,954	8,673	16,229	448,708	374,909	44,954	28,845
	100.000%	79.607%	13.457%	2.314%	1.693%	2.929%	100.000%	81.585%	11.884%	2.235%	1.496%	2.800%	77.409%	83.553%	10.019%	6.428%
District 2																
*Ascension	20,113	6,410	13,119	108	73	403	14,577	5,174	9,004	85	56	258	12,293	4,169	7,813	311
*Assumption	7,178	3,185	3,888	11	28	66	5,328	2,509	2,739	7	17	56	4,590	2,128	2,446	16
*East Baton Rouge	110,903	8,690	100,824	462	260	667	80,661	7,914	71,658	375	208	506	64,721	5,378	57,365	1,978
*Iberville	20,429	7,226	12,963	67	47	126	15,787	6,018	9,589	49	39	92	11,494	3,912	7,411	171
*Jefferson	198,602	85,320	91,950	9,643	1,690	9,999	147,679	68,497	63,460	7,215	1,189	7,318	112,762	51,093	51,156	10,513
*Orleans	305,911	80,099	207,705	9,835	1,503	6,769	239,406	72,057	152,558	7,954	1,255	5,582	186,458	48,593	124,176	13,689
*St. Charles	26,648	18,295	7,600	218	212	323	19,549	13,800	5,254	134	141	220	16,274	11,638	4,101	535
St. James	22,102	10,615	11,290	43	52	102	16,401	8,231	8,039	26	41	64	14,703	7,249	7,260	194
*St. John the Baptist	35,471	12,476	22,101	225	166	503	25,711	9,910	15,195	146	114	346	21,157	7,746	12,721	690
*West Baton Rouge	8,218	3,732	4,353	52	30	51	6,072	2,925	3,046	46	23	32	5,258	2,459	2,763	36
District 2	755,575	236,048	475,793	20,664	4,061	19,009	571,171	197,035	340,542	16,037	3,083	14,474	449,710	144,365	277,212	28,133
	100.000%	31.241%	62.971%	2.735%	0.537%	2.516%	100.000%	34.497%	59.622%	2.808%	0.540%	2.534%	78.735%	32.102%	61.642%	6.256%
District 3																
Acadia	61,773	49,127	11,645	196	313	492	44,910	36,554	7,668	131	213	344	37,256	30,346	6,441	469
Allen	25,764	18,435	6,192	220	749	168	19,870	14,288	4,828	154	495	105	13,110	10,190	2,397	523
Beauregard	35,654	29,321	5,016	353	652	312	26,359	21,902	3,569	239	460	189	19,924	16,703	2,304	917
Calcasieu	192,768	136,514	49,825	2,550	1,626	2,253	143,756	105,077	34,139	1,846	1,187	1,507	117,844	86,021	27,975	3,848
Cameron	6,839	6,546	135	10	60	88	5,183	5,011	74	9	38	51	5,536	5,272	188	76
Evangeline	33,984	23,439	9,862	139	161	383	24,817	17,619	6,661	97	117	323	21,407	15,267	5,973	167
Jefferson Davis	31,594	25,125	5,836	98	275	260	23,196	18,871	3,891	66	180	188	19,337	15,808	3,132	397
Lafayette	221,578	153,706	58,912	3,891	1,290	3,779	167,315	120,566	40,203	2,884	951	2,711	131,124	95,632	30,155	5,337
Sabine	24,233	17,155	4,234	84	2,636	124	18,311	13,544	2,835	63	1,796	73	13,837	10,811	2,032	994
*St. Landry	11,040	7,171	3,607	60	64	138	8,086	5,500	2,396	46	43	101	6,953	4,523	2,292	138

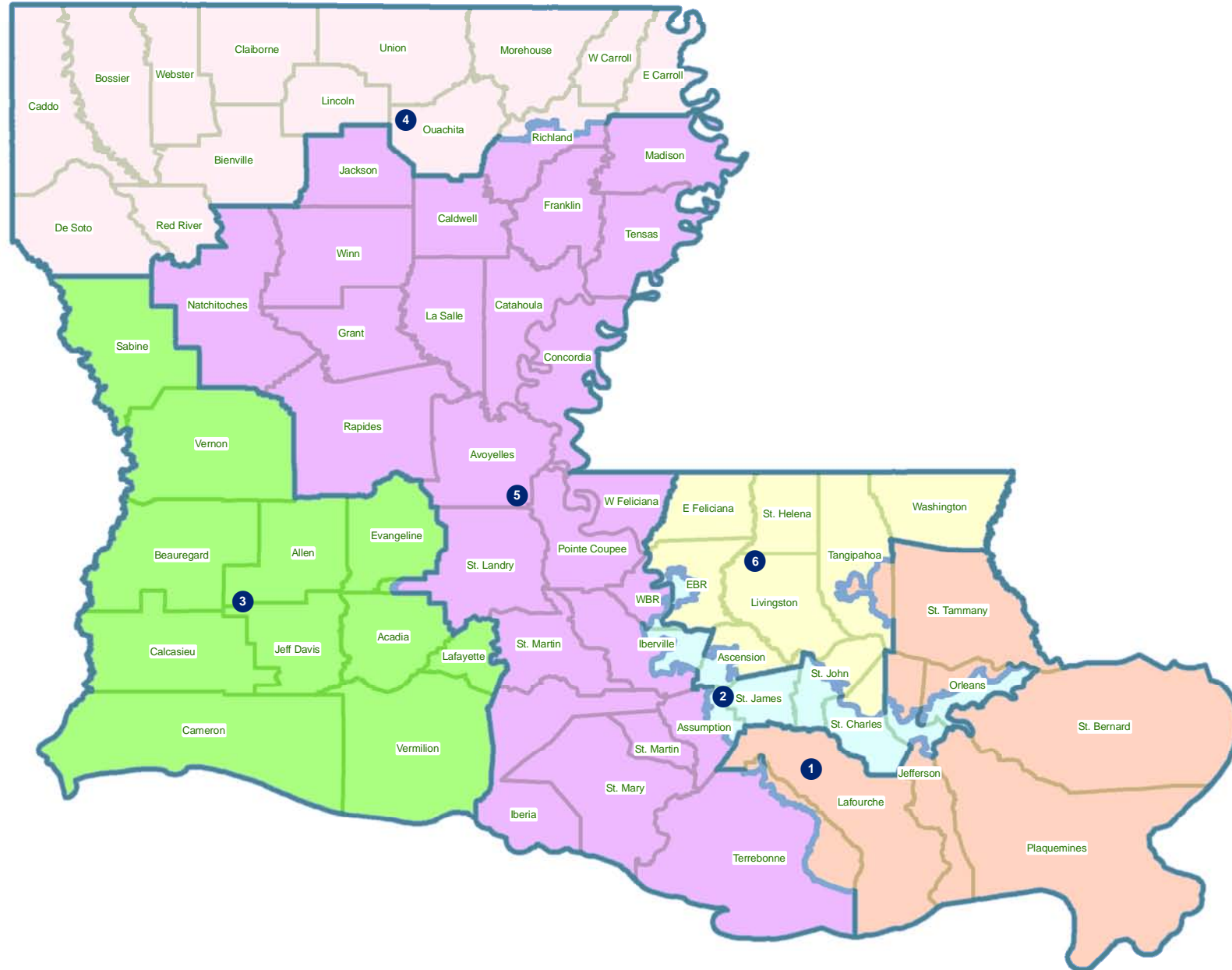
Splits

	Total Population	Total White	Total Black	Total Asian	Total American Indian	Total Other	VAP Total	VAP White	VAP Black	VAP Asian	VAP American Indian	VAP Other	Reg Total Jan 2011	Reg White Jan 2011	Reg Black Jan 2011	Reg Other Jan 2011
District 3																
Vermilion	57,999	46,922	8,654	1,274	376	773	42,522	35,424	5,457	902	259	480	34,753	29,351	4,628	774
Vernon	52,334	39,614	8,313	1,426	1,177	1,804	37,822	29,416	5,349	1,026	848	1,183	21,620	17,881	2,495	1,244
District 3	755,560	553,075	172,231	10,301	9,379	10,574	562,147	423,772	117,070	7,463	6,587	7,255	442,701	337,805	90,012	14,884
	100.000%	73.201%	22.795%	1.363%	1.241%	1.399%	100.000%	75.385%	20.826%	1.328%	1.172%	1.291%	78.752%	76.305%	20.332%	3.362%
District 4																
Bienville	14,353	7,935	6,153	44	132	89	11,012	6,279	4,544	31	105	53	9,256	5,112	4,085	59
Bossier	116,979	84,430	25,606	2,516	1,139	3,288	86,945	64,692	17,413	1,836	837	2,167	60,834	46,663	11,491	2,680
Caddo	254,969	124,942	122,229	3,230	1,906	2,662	192,315	100,748	85,902	2,363	1,455	1,847	151,374	79,163	66,708	5,503
Claiborne	17,195	8,167	8,820	62	99	47	13,815	6,781	6,889	37	80	28	8,877	4,908	3,872	97
De Soto	26,656	15,456	10,600	54	331	215	20,006	12,055	7,495	42	273	141	16,396	9,663	6,191	542
East Carroll	7,759	2,245	5,398	47	31	38	5,766	1,845	3,830	37	25	29	5,330	1,617	3,664	49
Lincoln	46,735	25,775	19,184	874	230	672	37,130	20,875	14,821	749	183	502	24,016	14,604	8,519	893
Morehouse	27,979	14,345	13,281	142	102	109	21,061	11,583	9,230	102	79	67	18,681	10,048	8,329	304
Ouachita	153,720	92,884	57,194	1,722	705	1,215	113,347	72,316	38,405	1,248	549	829	94,408	59,945	30,997	3,466
Red River	9,091	5,360	3,633	16	43	39	6,778	4,256	2,450	12	34	26	5,981	3,566	2,377	38
*Richland	4,585	4,148	382	11	17	27	3,446	3,130	273	8	15	20	2,900	2,620	251	29
Union	22,721	15,682	6,242	49	115	633	17,493	12,568	4,439	31	91	364	14,964	10,863	3,709	392
Webster	41,207	26,469	14,044	180	316	198	31,497	20,907	10,110	120	241	119	23,913	16,115	7,416	382
West Carroll	11,604	9,497	1,870	34	86	117	8,746	7,254	1,330	24	62	76	7,167	6,017	1,096	54
District 4	755,553	437,335	294,636	8,981	5,252	9,349	569,357	345,289	207,131	6,640	4,029	6,268	444,097	270,904	158,705	14,488
	100.000%	57.883%	38.996%	1.189%	0.695%	1.237%	100.000%	60.645%	36.380%	1.166%	0.708%	1.101%	78.000%	61.001%	35.737%	3.262%
District 5																
*Assumption	16,243	12,450	3,362	57	162	212	12,337	9,687	2,360	44	108	138	10,198	7,965	2,140	93
Avoyelles	42,073	28,188	12,876	174	641	194	31,790	21,850	9,247	126	431	136	23,105	16,874	5,790	441
Caldwell	10,132	8,213	1,778	30	64	47	7,758	6,314	1,336	23	51	34	6,324	5,351	911	62
Catahoula	10,407	6,985	3,318	9	53	42	8,057	5,543	2,438	8	43	25	6,380	4,749	1,596	35
Concordia	20,822	11,959	8,604	59	123	77	15,589	9,298	6,117	41	88	45	12,696	7,997	4,529	170
Franklin	20,767	13,930	6,620	65	82	70	15,450	10,838	4,471	42	63	36	13,466	9,408	3,978	80
Grant	22,309	18,149	3,602	97	385	76	17,158	13,788	2,978	67	274	51	11,900	10,361	1,284	255
Iberia	73,240	45,551	24,091	1,926	428	1,244	53,398	35,137	15,754	1,308	307	892	45,139	30,016	13,917	1,206
*Iberville	12,958	9,054	3,657	57	70	120	10,098	7,236	2,669	36	59	98	8,958	6,502	2,343	113
Jackson	16,274	11,084	4,947	67	83	93	12,570	8,681	3,724	39	65	61	9,846	6,879	2,805	162
La Salle	14,890	12,689	1,808	40	215	138	11,366	9,677	1,402	35	143	109	8,427	7,648	621	158
Madison	12,093	4,498	7,452	33	55	55	9,071	3,644	5,312	20	45	50	7,634	2,780	4,764	90
Natchitoches	39,566	21,494	16,778	197	649	448	29,966	17,226	11,771	151	477	341	22,982	13,181	8,878	923

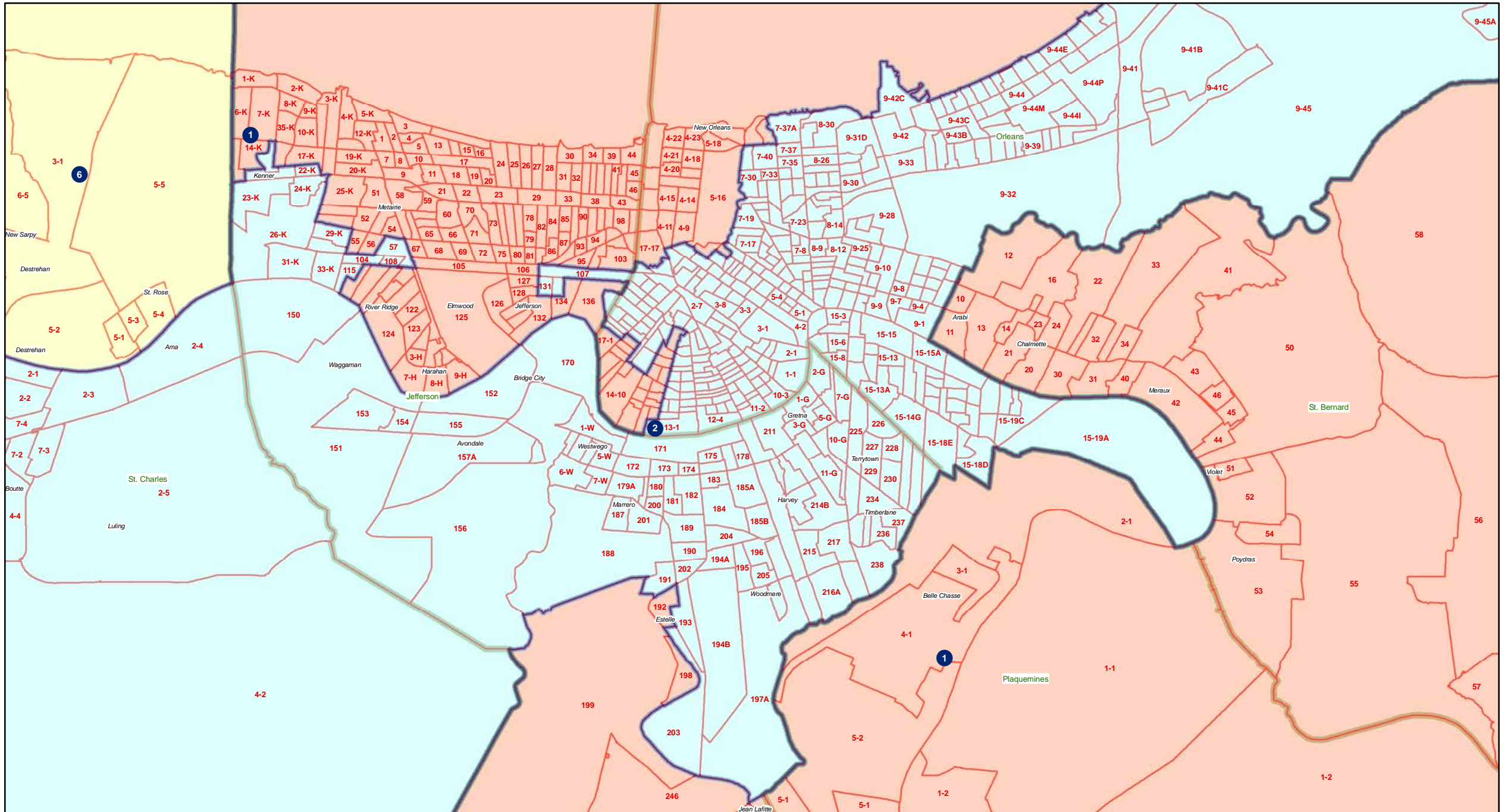
Splits

	Total Population	Total White	Total Black	Total Asian	Total American Indian	Total Other	VAP Total	VAP White	VAP Black	VAP Asian	VAP American Indian	VAP Other	Reg Total Jan 2011	Reg White Jan 2011	Reg Black Jan 2011	Reg Other Jan 2011
District 5																
Pointe Coupee	22,802	14,010	8,427	69	71	225	17,327	11,073	6,020	44	57	133	15,464	9,584	5,696	184
Rapides	131,613	83,373	43,150	1,912	1,682	1,496	97,599	64,579	29,368	1,377	1,270	1,005	78,056	53,328	22,107	2,621
*Richland	16,140	8,731	7,162	81	79	87	11,994	6,869	4,964	57	55	49	10,039	5,553	4,395	91
*St. Landry	72,344	39,444	31,546	335	342	677	52,618	30,093	21,601	220	235	469	49,596	27,378	21,299	919
St. Martin	52,160	34,313	16,397	478	350	622	38,389	26,320	11,090	316	227	436	33,849	22,866	9,886	1,097
St. Mary	54,650	32,406	18,290	1,058	1,269	1,627	40,746	25,191	12,797	773	837	1,148	31,845	20,072	10,527	1,246
Tensas	5,252	2,202	2,991	13	15	31	3,923	1,796	2,085	11	9	22	4,131	1,807	2,304	20
*Terrebonne	42,313	30,483	7,372	607	3,386	465	31,127	23,054	5,165	424	2,160	324	23,905	18,472	3,842	1,591
*West Baton Rouge	15,570	10,539	4,779	62	55	135	11,789	8,142	3,471	46	44	86	9,538	6,785	2,645	108
West Feliciana	15,625	8,125	7,317	42	35	106	12,907	6,412	6,364	24	33	74	6,796	4,448	2,254	94
Winn	15,313	10,223	4,777	53	167	93	11,871	8,018	3,619	44	129	61	8,892	6,410	2,406	76
District 5	755,556	478,093	251,101	7,521	10,461	8,380	564,898	370,466	176,123	5,276	7,210	5,823	459,166	306,414	140,917	11,835
	100.000%	63.277%	33.234%	0.995%	1.385%	1.109%	100.000%	65.581%	31.178%	0.934%	1.276%	1.031%	81.283%	66.733%	30.690%	2.577%
District 6																
*Ascension	87,102	72,162	11,347	1,126	513	1,954	61,883	52,163	7,407	731	356	1,226	51,811	44,063	5,443	2,305
*East Baton Rouge	329,268	206,237	101,710	13,102	1,653	6,566	255,845	169,961	69,638	10,096	1,278	4,872	187,896	132,773	46,445	8,678
East Feliciana	20,267	10,783	9,250	67	127	40	16,075	8,775	7,123	58	94	25	13,411	7,629	5,126	656
Livingston	128,026	117,601	6,941	906	1,055	1,523	92,696	85,855	4,535	565	782	959	71,580	66,508	2,985	2,087
*St. Charles	26,132	18,245	6,795	357	159	576	19,023	13,645	4,614	223	122	419	15,431	11,275	3,353	803
St. Helena	11,203	5,034	6,014	16	72	67	8,440	4,036	4,291	11	60	42	8,432	3,816	4,517	99
*St. John the Baptist	10,453	7,025	2,843	189	71	325	7,857	5,498	1,932	144	50	233	6,628	4,720	1,544	364
*Tangipahoa	95,952	61,596	31,666	696	651	1,343	71,001	48,082	21,035	504	499	881	55,196	37,963	15,625	1,608
Washington	47,168	31,482	14,884	145	305	352	35,305	24,363	10,374	101	238	229	25,608	17,973	7,239	396
District 6	755,571	530,165	191,450	16,604	4,606	12,746	568,125	412,378	130,949	12,433	3,479	8,886	435,993	326,720	92,277	16,996
	100.000%	70.167%	25.338%	2.198%	0.610%	1.687%	100.000%	72.586%	23.049%	2.188%	0.612%	1.564%	76.742%	74.937%	21.165%	3.898%

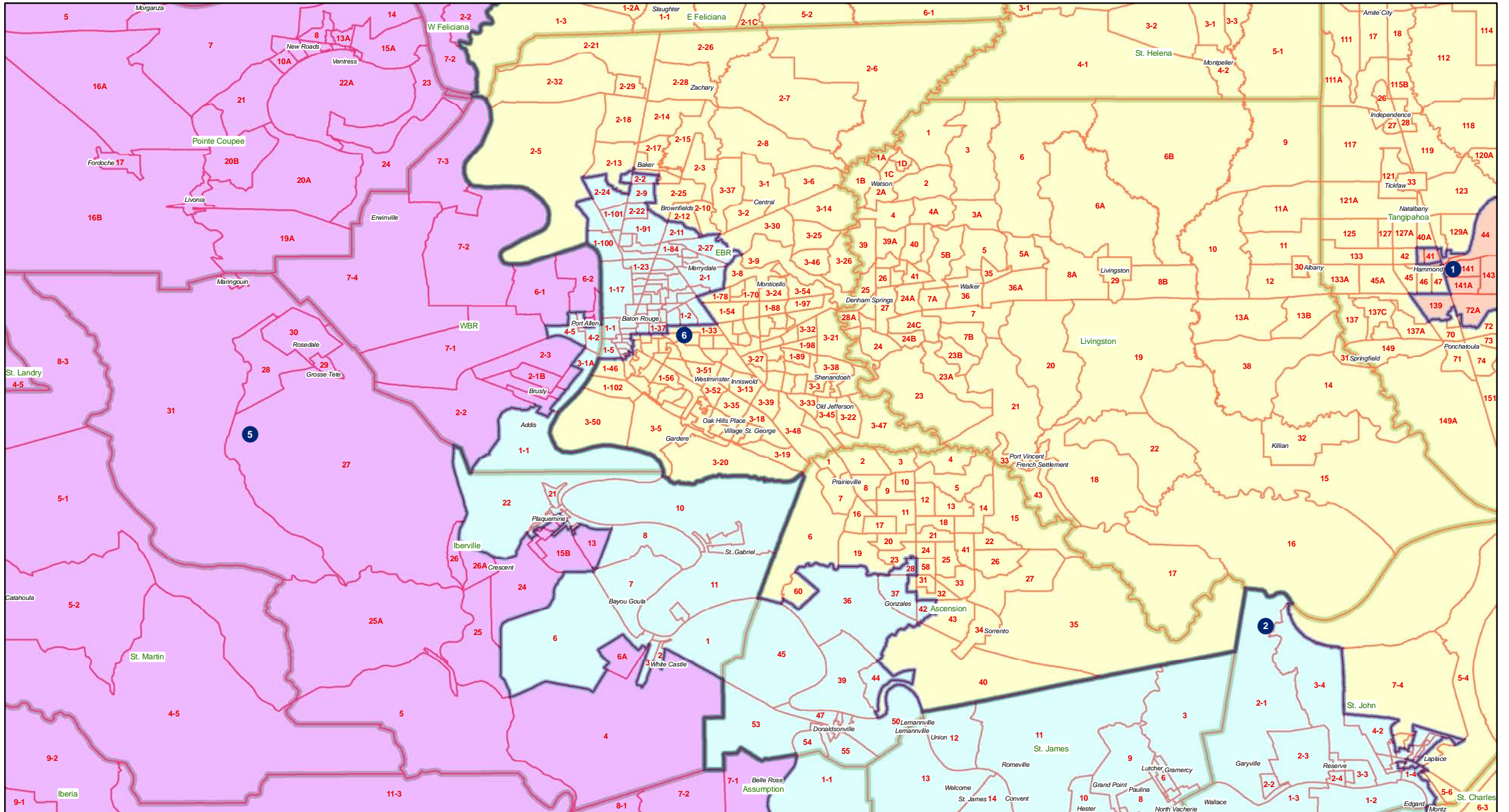
Congress - Statewide



Congress - Jefferson - Orleans



Congress - Baton Rouge area



Congress - Northeast

