

2022 First Extraordinary Session

SENATE BILL NO. 3

BY SENATORS FIELDS, BARROW, BOUDREAUX, BOUIE, CARTER, HARRIS,
JACKSON, LUNEAU, PETERSON, PRICE, SMITH AND TARVER

PUBLIC SERVICE COMN. Provides for the redistricting of the Louisiana Public Service Commission. (Item #5)

1 AN ACT

2 To enact R.S. 45:1161.4 and to repeal R.S. 45:1161.5, relative to redistricting; to provide for

3 election districts for the Public Service Commission; to provide for election of

4 commissioners; to provide for effectiveness; and to provide for related matters.

5 Be it enacted by the Legislature of Louisiana:

6 Section 1. R.S. 45:1161.4 is hereby enacted to read as follows:

7 **§1161.4. Public Service Commission districts**

8 **A. The state shall be divided into the following five Public Service**

9 **Commission districts, and one commissioner shall be elected from each district:**

- 10 **(1) District 1 is composed of Precincts 1, 2, 3, 4, 5, 7, 8, 9, 10, 11, 12, 13,**
- 11 **14, 15, 16, 17, 18, 19, 20, 21, 22, 23, 24, 25, 26, 27, 28, 29, 30, 31, 32, 33, 34, 35, 36,**
- 12 **37, 38, 39, 40, 41, 42, 43, 44, 45, 46, 51, 52, 53, 54, 55, 56, 57, 58, 59, 60, 61, 62, 63,**
- 13 **64, 65, 66, 67, 68, 69, 70, 71, 72, 73, 74, 75, 76, 77, 78, 79, 80, 81, 82, 83, 84, 85, 86,**
- 14 **87, 88, 89, 90, 91, 92, 93, 94, 95, 96, 97, 98, 99, 100, 101, 102, 103, 105, 106, 116,**
- 15 **117, 118, 119, 120, 121, 122, 123, 124, 125A, 125B, 126, 127, 128, 129, 130, 131,**
- 16 **132, 133, 134, 136, 138, 152, 155, 170, 172, 179A, 215, 216B, 217, 226, 227, 228,**
- 17 **229, 230, 231, 234, 235, 236, 237, 238A, 238B, 3-G, 5-G, 8-G, 9-G, 10-G, 11-G,**

1 12-G, 13-G, 1-H, 2-H, 3-H, 4-H, 5-H, 6-H, 7-H, 8-H, 9-H, 1-K, 2-K, 3-K, 4-K,
2 5-K, 6-KA, 6-KB, 7-KA, 7-KB, 8-K, 9-K, 10-K, 11-K, 12-K, 13-KA, 13-KB,
3 14-K, 15-K, 16-K, 17-K, 18-K, 19-K, 20-K, 25-K, 27-K, 28-K, 29-K, 30-K, 34-K,
4 35-K, 1-W, 3-W, 4-W, 5-W, 6-W and 7-W of Jefferson Parish; Precincts 1-2, 1-5,
5 3-9, 3-12, 3-14, 3-15, 3-18, 3-19, 3-20, 4-5, 4-6, 4-7, 4-8, 4-9, 4-11, 4-14, 4-15, 4-17,
6 4-17A, 4-18, 4-20, 4-21, 4-22, 4-23, 5-9, 5-10, 5-11, 5-12, 5-13, 5-15, 5-16, 5-17,
7 5-18, 6-8, 6-9, 7-12, 7-17, 7-32, 7-37A, 7-40, 7-41, 7-42, 9-41C, 9-45, 9-45A, 10-6,
8 10-7, 10-8, 10-9, 11-2, 11-3, 11-4, 11-5, 11-8, 11-9, 11-10, 12-1, 12-2, 12-3, 12-4,
9 12-5, 12-6, 12-7, 12-8, 12-9, 12-10, 12-11, 13-1, 13-2, 13-3, 13-4, 13-5, 13-6, 13-7,
10 13-8, 13-9, 13-10, 13-11, 13-12, 13-13, 13-14, 13-15, 13-16, 14-1, 14-2, 14-3, 14-4,
11 14-5, 14-6, 14-7, 14-8, 14-9, 14-10, 14-11, 14-12, 14-13A, 14-14, 14-15, 14-16,
12 14-17, 14-18A, 14-19, 14-20, 14-21, 14-25, 15-19A, 16-1, 16-1A, 16-2, 16-3, 16-4,
13 16-5, 16-6, 16-7, 16-8, 17-1, 17-2, 17-17, 17-18, 17-18A, 17-19 and 17-20 of
14 Orleans Parish; Plaquemines Parish; St. Bernard Parish; St. Tammany Parish;
15 Tangipahoa Parish; and Washington Parish.

16 (2) District 2 is composed of Precincts 1, 2, 3, 4, 5, 6, 7, 8, 9, 10, 11, 12,
17 13, 14, 15, 16, 17, 18, 20, 21, 22, 23, 24, 25, 26, 27, 28, 33, 34, 35, 41, 43, 58, 61, 62,
18 63, 64, 71, 72, 73, 76, 77 and 78 of Ascension Parish; Assumption Parish;
19 Precincts 2-6, 2-7, 2-8, 2-33, 3-1, 3-2, 3-6, 3-9, 3-14, 3-19, 3-22, 3-25, 3-26, 3-30,
20 3-33, 3-34, 3-37, 3-45, 3-46, 3-47, 3-48, 3-61, 3-62, 3-66 and 3-67 of East Baton
21 Rouge Parish; East Feliciana Parish; Precincts 9-1 of Iberia Parish; Precincts
22 4, 5, 25, 26, 27, 28, 29, 31 and 32 of Iberville Parish; Precincts 174, 175, 176, 177,
23 178, 182, 183, 184, 185A, 185B, 189, 190, 192, 193A, 193B, 194A, 194B, 198, 199,
24 202, 203, 204, 246, 247, 248, 1-GI and 1-L of Jefferson Parish; Precincts 1, 2, 3,
25 4, 5, 6, 7, 8, 9, 10, 11, 12, 13, 14, 15, 16, 17, 18, 19, 20, 21, 22, 23, 24, 25, 40, 42, 46,
26 47, 48, 49, 51, 52, 53, 54, 55, 56, 57, 58, 59, 60, 61, 62, 63, 64, 65, 66, 68, 69, 70, 72,
27 73, 74, 75, 76, 77, 78, 79, 80, 81, 82, 84, 87, 88, 89, 90, 91, 92, 93, 94, 95, 96, 97, 98,
28 99, 100, 101, 102, 104, 107, 108, 109, 110, 111, 112, 113, 115, 118, 119, 121, 122,
29 123, 126, 127 and 128 of Lafayette Parish; Lafourche Parish; Livingston Parish;

1 Pointe Coupee Parish; Precincts 2-5, 4-1, 4-2, 4-3, 7-1, 7-2 and 7-3 of St. Charles
 2 Parish; St. Helena Parish; St. Martin Parish; St. Mary Parish; Terrebonne
 3 Parish; and West Feliciana Parish.

4 (3) District 3 is composed of Precincts 30, 31, 32, 36, 37, 39, 40, 42, 44,
 5 45, 47, 48, 50, 51, 52, 53, 54, 55, 57, 65 and 66 of Ascension Parish; Precincts 1-1,
 6 1-2, 1-3, 1-4, 1-5, 1-6, 1-7, 1-8, 1-9, 1-10, 1-11, 1-12, 1-13, 1-14, 1-15, 1-16, 1-17,
 7 1-18, 1-19, 1-20, 1-21, 1-22, 1-23, 1-24, 1-25, 1-26, 1-27, 1-28, 1-29, 1-30, 1-31,
 8 1-32, 1-33, 1-34, 1-35, 1-36, 1-37, 1-38, 1-39, 1-40, 1-41, 1-42, 1-43, 1-44, 1-45,
 9 1-46, 1-47, 1-48, 1-49, 1-50, 1-51, 1-52, 1-53, 1-54, 1-55, 1-56, 1-57, 1-58, 1-59,
 10 1-60, 1-61, 1-62, 1-63, 1-64, 1-65, 1-66, 1-67, 1-68, 1-69, 1-70, 1-71, 1-72, 1-73,
 11 1-74, 1-75, 1-76, 1-77, 1-78, 1-79, 1-80, 1-81, 1-82, 1-83, 1-84, 1-85, 1-86, 1-87,
 12 1-88, 1-89, 1-90, 1-91, 1-92, 1-93, 1-94, 1-95, 1-97, 1-98, 1-99, 1-100, 1-101, 1-102,
 13 1-103, 1-104, 1-105, 1-107, 2-1, 2-2, 2-3, 2-4, 2-5, 2-9, 2-10, 2-11, 2-12, 2-13, 2-14,
 14 2-15, 2-16, 2-17, 2-18, 2-19, 2-20, 2-21, 2-22, 2-23, 2-24, 2-25, 2-26, 2-27, 2-28,
 15 2-29, 2-30, 2-31, 2-32, 2-34, 2-35, 2-36, 2-37, 3-3, 3-4, 3-5, 3-7, 3-8, 3-10, 3-11,
 16 3-12, 3-13, 3-15, 3-16, 3-17, 3-18, 3-20, 3-21, 3-23, 3-24, 3-27, 3-28, 3-29, 3-31,
 17 3-32, 3-35, 3-36, 3-38, 3-39, 3-40, 3-41, 3-43, 3-44, 3-49, 3-50, 3-51, 3-52, 3-53,
 18 3-54, 3-55, 3-56, 3-57, 3-58, 3-59, 3-60, 3-63, 3-64, 3-65, 3-68, 3-69, 3-70, 3-71 and
 19 3-72 of East Baton Rouge Parish; Precincts 1, 3, 6, 7, 9, 10, 11, 12, 13, 13C, 14,
 20 14A, 15, 15B, 16, 17, 18, 19, 20, 21, 22, 23 and 24 of Iberville Parish; Precincts
 21 104, 108, 115, 150, 151, 153, 154, 156, 157A, 157B, 171, 173, 179B, 180, 181, 187,
 22 188, 191, 195, 196, 197A, 197B, 200, 201, 205, 210, 211, 212, 213A, 213B, 213C,
 23 214A, 214B, 216A, 216C, 225, 232A, 232B, 1-G, 2-G, 4-G, 6-G, 7-G, 21-K, 22-K,
 24 23-K, 24-K, 26-K, 31-K, 33-K and 2-W of Jefferson Parish; Precincts 1-1, 1-6,
 25 2-1, 2-2, 2-4, 2-6, 2-7, 3-1, 3-8, 4-2, 4-3, 5-1, 5-2, 5-3, 5-5, 5-7, 5-8, 6-1, 6-2, 6-4,
 26 6-6, 6-7, 7-1, 7-2, 7-4, 7-5, 7-6, 7-7, 7-8, 7-9A, 7-10, 7-11, 7-13, 7-14, 7-15, 7-16,
 27 7-18, 7-19, 7-20, 7-21, 7-23, 7-24, 7-25, 7-25A, 7-26, 7-27, 7-27B, 7-28, 7-28A,
 28 7-29, 7-30, 7-33, 7-35, 7-37, 8-1, 8-2, 8-4, 8-6, 8-7, 8-8, 8-9, 8-12, 8-13, 8-14, 8-15,
 29 8-19, 8-20, 8-21, 8-22, 8-23, 8-24, 8-25, 8-26, 8-27, 8-28, 8-30, 9-1, 9-3, 9-4, 9-5,

1 9-6, 9-7, 9-8, 9-9, 9-10, 9-11, 9-12, 9-13, 9-14, 9-15, 9-16, 9-17, 9-19, 9-21, 9-23,
2 9-25, 9-26, 9-28, 9-28C, 9-29, 9-30, 9-30A, 9-31, 9-31A, 9-31B, 9-31D, 9-32, 9-33,
3 9-34A, 9-35, 9-35A, 9-36, 9-36B, 9-37, 9-38, 9-38A, 9-39, 9-39B, 9-40, 9-40A,
4 9-40C, 9-41, 9-41A, 9-41B, 9-41D, 9-42, 9-42C, 9-43A, 9-43B, 9-43C, 9-43E,
5 9-43F, 9-43G, 9-43H, 9-43I, 9-43J, 9-43K, 9-43L, 9-43M, 9-43N, 9-44, 9-44A,
6 9-44B, 9-44D, 9-44E, 9-44F, 9-44G, 9-44I, 9-44J, 9-44L, 9-44M, 9-44N, 9-44O,
7 9-44P, 9-44Q, 10-3, 10-11, 10-12, 10-13, 10-14, 11-11, 11-12, 11-13, 11-14, 11-17,
8 12-12, 12-13, 12-14, 12-16, 12-17, 12-19, 14-23, 14-24A, 14-26, 15-1, 15-2, 15-3,
9 15-5, 15-6, 15-8, 15-9, 15-10, 15-11, 15-12, 15-12A, 15-13, 15-13A, 15-13B, 15-14,
10 15-14A, 15-14B, 15-14C, 15-14D, 15-14E, 15-14F, 15-14G, 15-15, 15-15A,
11 15-15B, 15-16, 15-17, 15-17A, 15-17B, 15-18, 15-18A, 15-18B, 15-18C, 15-18D,
12 15-18E, 15-18F, 15-19, 15-19B, 15-19C, 16-9, 17-3, 17-4, 17-5, 17-6, 17-7, 17-8,
13 17-9, 17-10, 17-11, 17-12, 17-13, 17-13A, 17-14, 17-15 and 17-16 of Orleans
14 Parish; Precincts 1-1, 1-2, 1-3, 1-5, 1-6, 2-1, 2-2, 2-3, 2-4, 2-6, 3-1, 3-2, 3-3, 4-4,
15 5-1, 5-3, 5-4, 5-5, 6-1, 6-2, 6-4, 6-6, 6-7, 6-8 and 7-4 of St. Charles Parish; St.
16 James Parish; St. John the Baptist Parish; and West Baton Rouge Parish.

17 (4) District 4 is composed of Acadia Parish; Allen Parish; Avoyelles
18 Parish; and Beauregard Parish; Calcasieu Parish; Cameron Parish; Evangeline
19 Parish; Grant Parish; Precincts 1-1, 1-3, 2-1, 2-3, 3-1, 3-2, 3-3, 4-1, 4-2, 4-3, 4-4,
20 5-4, 6-1, 6-3, 6-5, 7-1, 7-2, 7-4, 7-5, 8-2, 8-3, 9-2, 9-4, 9-5, 10-1, 10-2, 10-3, 10-4,
21 10-7, 11-2, 12-1, 12-3, 13-1, 13-3, 14-1 and 14-3 of Iberia Parish; Jefferson Davis
22 Parish; Precincts 26, 27, 28, 29, 30, 31, 32, 33, 34, 35, 36, 37, 38, 39, 41, 43, 44,
23 45, 67, 71, 83, 85, 86, 103, 105, 106, 114, 116, 117, 120, 124 and 125 of Lafayette
24 Parish; Rapides Parish; St. Landry Parish; Vermilion Parish and Vernon
25 Parish.

26 (5) District 5 is composed of Bienville Parish; Bossier Parish; Caddo
27 Parish; Caldwell Parish; Catahoula Parish; Claiborne Parish; Concordia
28 Parish; De Soto Parish; East Carroll Parish; Franklin Parish; Jackson Parish;
29 La Salle Parish; Lincoln Parish; Madison Parish; Morehouse Parish;

1 Natchitoches Parish; Ouachita Parish; Red River Parish; Richland Parish;
2 Sabine Parish; Tensas Parish; Union Parish; Webster Parish; West Carroll
3 Parish; and Winn Parish.

4 B. Each commissioner in office on the effective date of this Section on
5 December 31, 2022 shall be the commissioner for the district having the same
6 designation as the district from which the commissioner was elected and shall
7 complete the term for which he was elected.

8 Section 2. R.S. 45:1161.5 is hereby repealed.

9 Section 3.(A) The precincts referenced in this Act are those precincts identified as
10 Voting Districts (VTDs) in the 2020 Census Redistricting TIGER/Line Shapefiles for the
11 State of Louisiana as validated through the data verification program of the Louisiana House
12 of Representatives and the Louisiana Senate and available on the legislature's website on the
13 effective date of this Section.

14 (B) When a precinct referenced in this Act has been subdivided by action of the
15 parish governing authority on a nongeographic basis or subdivided by action of the parish
16 governing authority on a geographic basis in accordance with the provisions of R.S.
17 18:532.1, the enumeration in this Act of the general precinct designation shall include all
18 nongeographic and all geographic subdivisions thereof, however such subdivisions may be
19 designated.

20 (C) The territorial limits of the districts as provided in this Act shall continue in
21 effect until changed by law regardless of any subsequent change made to the precincts by
22 the parish governing authority.

23 Section 4.(A)(1) Solely for the purposes of qualifying for election and the election
24 of members of the Public Service Commission from Districts 3 and 4 at the regularly
25 scheduled election for such offices in 2022, the provisions of Section 1 of this Act shall
26 become effective upon signature of this Act by the governor or, if not signed by the
27 governor, upon expiration of the time for bills to become law without signature by the
28 governor, as provided in Article III, Section 18 of the Constitution of Louisiana.

29 (2) Solely for the purposes of qualifying for any special election and any special

1 election of members of the Public Service Commission to fill a vacancy in such an office
 2 occurring between the effective date of this Section and January 1, 2023, the provisions of
 3 Section 1 of this Act shall become effective upon signature of this Act by the governor or,
 4 if not signed by the governor, upon expiration of the time for bills to become law without
 5 signature by the governor, as provided in Article III, Section 18 of the Constitution of
 6 Louisiana. Any person elected to fill such a vacancy shall be the commissioner for the
 7 district as composed in R.S. 45:1161.5 having the same designation as the district from
 8 which the commissioner's predecessor was elected until January 1, 2023, after which time
 9 the commissioner shall be the commissioner for the district as provided in Section 1 of this
 10 Act.

11 (3) If this Act is vetoed by the governor and subsequently approved by the
 12 legislature, the provisions of Section 1 of this Act shall become effective on the day
 13 following such approval for the purposes established in this Subsection.

14 (B) For subsequent elections of members of the Public Service Commission and for
 15 all other purposes, the provisions of Section 1 of this Act shall become effective on
 16 January 1, 2023.

17 (C) The provisions of Section 2 of this Act shall become effective on January 1,
 18 2023.

19 (D) The provisions of this Section and Section 3 of this Act shall become effective
 20 upon signature of this Act by the governor or, if not signed by the governor, upon expiration
 21 of the time for bills to become law without signature by the governor, as provided in Article
 22 III, Section 18 of the Constitution of Louisiana. If this Act is vetoed by the governor and
 23 subsequently approved by the legislature, the provisions of this Section and Section 3 of this
 24 Act shall become effective on the day following such approval.

The original instrument and the following digest, which constitutes no part
 of the legislative instrument, were prepared by Suzanne G. Morain.

DIGEST

SB 3 Original

2022 First Extraordinary Session

Fields

Present constitution (Const. Art. IV, §21) creates the PSC consisting of five members elected for overlapping six-year terms from single-member districts.

Proposed law redraws district boundaries for the five PSC districts, effective upon signature of the governor or lapse of time for gubernatorial action for purposes of the 2022 election of commissioners from PSC Districts 3 and 4.

Proposed law retains present districts until January 1, 2023, at which time present law is repealed and proposed districts are effective for all other purposes.

Proposed law specifies that precincts referenced in district descriptions are those precincts identified as Voting Districts (VTDs) in the 2020 Census Redistricting TIGER/Line Shapefiles for the state of La. as validated through the data verification program of the La. legislature. Also specifies that if any such precinct has been subdivided by action of the parish governing authority on a nongeographic basis or subdivided by action of the parish governing authority on a geographic basis in accordance with present law, the enumeration of the general precinct designation shall include all nongeographic and all geographic subdivisions thereof. Further provides that the territorial limits of the districts as enacted shall continue in effect without change regardless of any changes made to the precincts by the parish governing authority.

Population data in the summaries accompanying this digest are derived from 2020 Census Redistricting Data (Public Law 94-171), Summary File for Louisiana. Population data, statistical information, and maps are supplied for purposes of information and analysis and comprise no part of proposed law.

Effective for election purposes only for PSC Districts 3 and 4 elections in 2022; effective for other purposes January 1, 2023.

(Adds R.S. 45:1161.4; repeals R.S. 45:1161.5)

Plan Statistics

Plan: SLS 221ES-10 by Fields

<u>Districts:</u>	<u># of Members</u>	<u>Actual Population</u>	<u>Ideal Population</u>	<u>Absolute Deviation</u>	<u>Relative Deviation</u>
District 1	1	929,383	931,551	-2,168	-0.233%
District 2	1	921,516	931,551	-10,035	-1.077%
District 3	1	945,462	931,551	13,911	1.493%
District 4	1	929,076	931,551	-2,475	-0.266%
District 5	1	932,320	931,551	769	0.083%
Grand Total:	5	4,657,757	4,657,755		

Ideal Population Per Member:	931551		
Number of Districts for Plan Type:	5		
Range of District Populations:	921,516	to	945,462
Absolute Mean Deviation:	4,789		
Absolute Range:	-10,035	to	13,911
Absolute Overall Range:	23,946		
Relative Mean Deviation:	0.63%		
Relative Range:	-1.08%	to	1.49%
Relative Overall Range:	2.57%		

<i>Ideal - Actual:</i>	-2
<i>Remainder:</i>	2
<i>Unassigned Population:</i>	0

Total Population

Plan: SLS 221ES-10 by Fields

	Total Population	Total White	Total Black	Total Asian	Total American Indian	Total Other	Total Hispanic	VAP Total	VAP White	VAP Black	VAP Asian	VAP American Indian	VAP Other	VAP Hispanic Total
District 1	929,383	605,091	185,818	31,767	17,381	89,326	111,948	725,648	490,880	133,760	24,006	13,046	63,956	79,170
	100.000%	65.107%	19.994%	3.418%	1.870%	9.611%	12.045%	100.000%	67.647%	18.433%	3.308%	1.798%	8.814%	10.910%
District 2	921,516	627,842	202,822	16,194	25,616	49,042	57,439	698,967	493,229	143,356	11,311	17,920	33,151	37,790
	100.000%	68.131%	22.010%	1.757%	2.780%	5.322%	6.233%	100.000%	70.565%	20.510%	1.618%	2.564%	4.743%	5.407%
District 3	945,462	297,372	554,506	28,296	8,922	56,366	70,491	730,688	251,349	410,113	22,253	6,950	40,023	49,297
	100.000%	31.453%	58.649%	2.993%	0.944%	5.962%	7.456%	100.000%	34.399%	56.127%	3.045%	0.951%	5.477%	6.747%
District 4	929,076	617,644	241,681	17,620	16,260	35,871	45,023	701,101	480,926	169,985	12,857	11,973	25,360	31,194
	100.000%	66.479%	26.013%	1.897%	1.750%	3.861%	4.846%	100.000%	68.596%	24.245%	1.834%	1.708%	3.617%	4.449%
District 5	932,320	509,703	358,292	13,411	18,881	32,033	37,648	714,144	408,127	258,555	9,989	14,351	23,122	26,211
	100.000%	54.670%	38.430%	1.438%	2.025%	3.436%	4.038%	100.000%	57.149%	36.205%	1.399%	2.010%	3.238%	3.670%
Grand Total	4,657,757	2,657,652	1,543,119	107,288	87,060	262,638	322,549	3,570,548	2,124,511	1,115,769	80,416	64,240	185,612	223,662
	100.000%	57.059%	33.130%	2.303%	1.869%	5.639%	6.925%	100.000%	59.501%	31.249%	2.252%	1.799%	5.198%	6.264%

Voter Registration

Plan: SLS 221ES-10 by Fields

	Reg Total Dec 2021	Reg White Dec 2021	Reg Black Dec 2021	Reg Other Dec 2021	Reg Dem Total Dec 2021	Reg Rep Total Dec 2021	Reg Other Total Dec 2021
District 1	584,194	434,101	97,222	52,871	191,136	218,743	174,315
	80.507%	74.308%	16.642%	9.050%	32.718%	37.444%	29.839%
District 2	578,602	432,749	117,395	28,458	187,503	233,108	157,991
	82.780%	74.792%	20.289%	4.918%	32.406%	40.288%	27.306%
District 3	591,075	207,423	345,263	38,389	347,906	99,093	144,076
	80.893%	35.093%	58.413%	6.495%	58.860%	16.765%	24.375%
District 4	559,302	404,939	131,920	22,443	202,928	209,073	147,301
	79.775%	72.401%	23.587%	4.013%	36.282%	37.381%	26.337%
District 5	581,173	348,777	210,948	21,448	231,531	208,763	140,879
	81.380%	60.013%	36.297%	3.690%	39.839%	35.921%	24.240%
Grand Total	2,894,346	1,827,989	902,748	163,609	1,161,004	968,780	764,562

Splits

Plan: SLS 221ES-10 by Fields

	Total Population	Total White	Total Black	Total Asian	Total American Indian	Total Other	VAP Total	VAP White	VAP Black	VAP Asian	VAP American Indian	VAP Other	Reg Total Dec 2021	Reg White Dec 2021	Reg Black Dec 2021	Reg Other Dec 2021
District 1																
*Jefferson	304,490	179,345	54,554	16,529	5,375	48,687	241,803	149,996	40,075	12,653	4,075	35,004	182,264	131,272	25,812	25,180
*Orleans	114,424	79,042	19,571	5,076	1,512	9,223	96,066	67,467	16,174	4,117	1,234	7,074	79,747	57,612	13,010	9,125
Plaquemines	23,515	14,287	5,428	1,317	697	1,786	17,334	10,856	3,857	925	500	1,196	13,908	9,513	3,134	1,261
St. Bernard	43,764	24,497	12,309	1,381	947	4,630	31,775	18,992	7,944	982	688	3,169	25,653	18,233	5,497	1,923
St. Tammany	264,570	196,641	38,643	5,774	5,660	17,852	202,228	154,621	26,761	4,075	4,161	12,610	178,779	145,724	21,142	11,913
Tangipahoa	133,157	81,336	41,879	1,474	2,454	6,014	101,491	65,205	29,217	1,100	1,827	4,142	76,256	52,912	20,525	2,819
Washington	45,463	29,943	13,434	216	736	1,134	34,951	23,743	9,732	154	561	761	27,587	18,835	8,102	650
District 1	929,383	605,091	185,818	31,767	17,381	89,326	725,648	490,880	133,760	24,006	13,046	63,956	584,194	434,101	97,222	52,871
	100.000%	65.107%	19.994%	3.418%	1.870%	9.611%	100.000%	67.647%	18.433%	3.308%	1.798%	8.814%	80.507%	74.308%	16.642%	9.050%
District 2																
*Ascension	96,870	70,691	15,568	2,035	1,666	6,910	69,910	52,613	10,373	1,310	1,146	4,468	60,800	49,053	8,304	3,443
Assumption	21,039	13,722	6,220	96	258	743	16,616	11,145	4,707	57	197	510	14,439	9,700	4,510	229
*East Baton Rouge	55,353	42,294	8,089	1,426	981	2,563	42,391	33,305	5,556	981	767	1,782	38,403	31,974	4,656	1,773
East Feliciana	19,539	11,516	7,341	91	262	329	16,183	9,740	5,918	61	198	266	13,600	7,959	5,186	455
*Iberia	1,481	957	466	15	3	40	1,144	736	361	9	3	35	1,156	698	440	18
*Iberville	7,040	5,021	1,769	21	96	133	5,718	4,123	1,398	16	79	102	5,369	3,770	1,504	95
*Jefferson	43,525	26,330	9,182	2,805	1,273	3,935	34,012	21,474	6,621	2,113	964	2,840	27,989	19,217	5,531	3,241
*Lafayette	165,536	99,747	51,993	3,367	2,048	8,381	126,315	79,780	36,909	2,390	1,514	5,722	107,201	71,604	30,167	5,430
Lafourche	97,557	71,710	15,855	1,025	4,224	4,743	74,619	56,838	11,077	738	2,777	3,189	58,278	48,467	7,164	2,647
Livingston	142,282	116,855	12,658	1,697	3,111	7,961	105,141	88,432	8,136	1,099	2,311	5,163	84,568	76,062	5,425	3,081
Pointe Coupee	20,758	12,395	7,504	107	159	593	16,250	10,108	5,502	91	119	430	14,675	9,320	5,121	234
*St. Charles	13,553	11,052	1,347	206	330	618	9,992	8,344	867	123	226	432	9,346	8,164	804	378
St. Helena	10,920	4,527	6,031	39	134	189	8,463	3,805	4,371	28	109	150	8,321	3,628	4,565	128
St. Martin	51,767	33,259	15,921	597	539	1,451	39,404	26,278	11,293	407	413	1,013	35,120	23,934	10,381	805
St. Mary	49,406	26,949	15,991	835	1,670	3,961	37,521	21,594	11,520	593	1,173	2,641	30,210	18,712	9,891	1,607
Terrebonne	109,580	69,934	23,147	1,743	8,637	6,119	82,505	55,631	15,796	1,239	5,750	4,089	61,720	45,395	11,566	4,759
West Feliciana	15,310	10,883	3,740	89	225	373	12,783	9,283	2,951	56	174	319	7,407	5,092	2,180	135
District 2	921,516	627,842	202,822	16,194	25,616	49,042	698,967	493,229	143,356	11,311	17,920	33,151	578,602	432,749	117,395	28,458
	100.000%	68.131%	22.010%	1.757%	2.780%	5.322%	100.000%	70.565%	20.510%	1.618%	2.564%	4.743%	82.780%	74.792%	20.289%	4.918%
District 3																
*Ascension	29,630	10,450	16,648	265	338	1,929	22,047	8,523	11,766	204	244	1,310	19,117	7,747	10,510	860
*East Baton Rouge	401,428	153,775	205,309	14,999	3,746	23,599	313,221	130,576	151,234	11,618	2,980	16,813	240,861	106,258	120,019	14,584
*Iberville	23,201	9,812	11,961	181	178	1,069	18,368	8,339	8,834	133	142	920	15,093	6,362	8,393	338
*Jefferson	92,766	15,260	62,481	3,690	1,038	10,297	68,839	12,665	45,479	2,926	796	6,973	52,848	9,127	38,233	5,488
*Orleans	269,573	47,420	199,398	7,780	2,154	12,821	210,130	42,785	149,894	6,403	1,714	9,334	176,497	34,374	128,515	13,608

Splits

Plan: SLS 221ES-10 by Fields

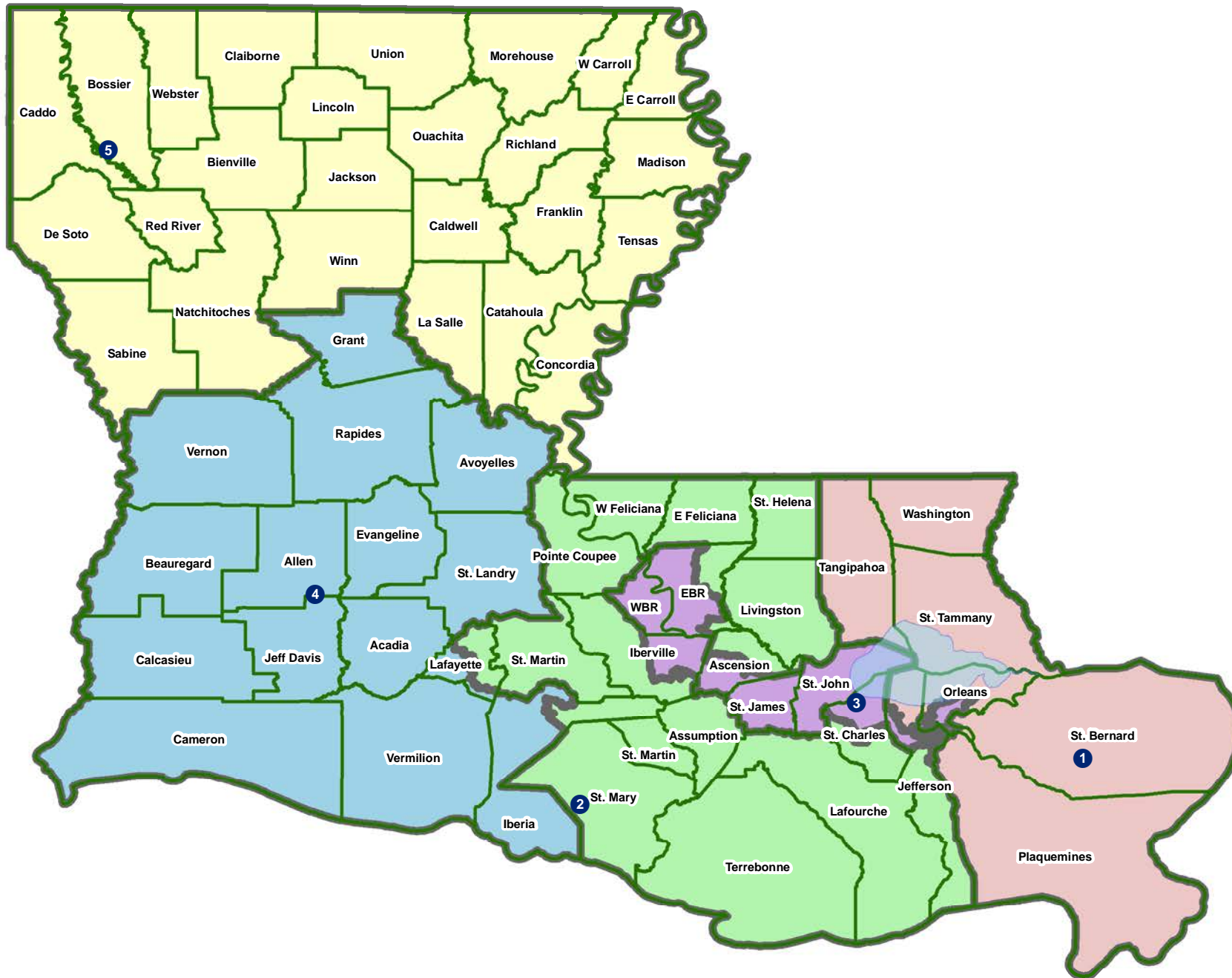
	Total Population	Total White	Total Black	Total Asian	Total American Indian	Total Other	VAP Total	VAP White	VAP Black	VAP Asian	VAP American Indian	VAP Other	Reg Total Dec 2021	Reg White Dec 2021	Reg Black Dec 2021	Reg Other Dec 2021
District 3																
*St. Charles	38,996	22,498	12,581	631	595	2,691	29,549	17,810	9,023	406	441	1,869	25,639	16,145	7,993	1,501
St. James	20,192	9,973	9,762	60	82	315	15,505	7,883	7,297	31	64	230	14,966	7,254	7,501	211
St. John the Baptist	42,477	13,877	25,196	403	465	2,536	32,503	11,622	18,437	323	350	1,771	28,913	10,219	17,234	1,460
West Baton Rouge	27,199	14,307	11,170	287	326	1,109	20,526	11,146	8,149	209	219	803	17,141	9,937	6,865	339
District 3	945,462	297,372	554,506	28,296	8,922	56,366	730,688	251,349	410,113	22,253	6,950	40,023	591,075	207,423	345,263	38,389
	100.000%	31.453%	58.649%	2.993%	0.944%	5.962%	100.000%	34.399%	56.127%	3.045%	0.951%	5.477%	80.893%	35.093%	58.413%	6.495%
District 4																
Acadia	57,576	44,480	10,864	238	573	1,421	42,943	34,071	7,383	173	400	916	37,678	30,555	6,407	716
Allen	22,750	16,327	4,490	246	947	740	17,510	12,751	3,275	182	646	656	12,201	9,478	2,217	506
Avoyelles	39,693	25,625	11,678	434	767	1,189	30,578	20,269	8,311	379	570	1,049	23,426	16,534	6,294	598
Beauregard	36,549	29,529	4,649	402	1,052	917	27,489	22,304	3,495	269	773	648	22,294	18,771	2,369	1,154
Calcasieu	216,785	139,772	59,386	4,702	3,536	9,389	163,166	108,789	41,898	3,359	2,604	6,516	120,511	85,659	29,513	5,339
Cameron	5,617	5,232	125	30	75	155	4,358	4,100	79	23	47	109	4,789	4,610	88	91
Evangeline	32,350	21,354	9,235	241	280	1,240	24,408	16,460	6,483	187	217	1,061	20,553	14,566	5,643	344
Grant	22,169	17,709	3,335	133	644	348	17,527	13,964	2,717	97	507	242	12,688	11,174	1,176	338
*Iberia	68,448	38,249	24,090	2,108	791	3,210	51,647	30,559	16,708	1,553	578	2,249	43,370	27,589	13,912	1,869
Jefferson Davis	32,250	25,066	5,837	183	472	692	24,039	19,121	4,006	111	325	476	20,013	16,350	3,202	461
*Lafayette	76,217	53,616	13,143	3,087	1,162	5,209	57,560	41,828	9,008	2,274	873	3,577	46,292	37,041	6,314	2,937
Rapides	130,023	77,510	42,592	2,428	3,102	4,391	98,792	61,373	30,205	1,786	2,334	3,094	80,176	52,832	23,775	3,569
St. Landry	82,540	43,611	35,836	499	636	1,958	61,811	34,209	25,497	353	451	1,301	54,482	30,093	23,005	1,384
Vermilion	57,359	44,477	8,810	1,447	623	2,002	43,012	34,363	5,787	1,037	488	1,337	36,769	30,505	4,994	1,270
Vernon	48,750	35,087	7,611	1,442	1,600	3,010	36,261	26,765	5,133	1,074	1,160	2,129	24,060	19,182	3,011	1,867
District 4	929,076	617,644	241,681	17,620	16,260	35,871	701,101	480,926	169,985	12,857	11,973	25,360	559,302	404,939	131,920	22,443
	100.000%	66.479%	26.013%	1.897%	1.750%	3.861%	100.000%	68.596%	24.245%	1.834%	1.708%	3.617%	79.775%	72.401%	23.587%	4.013%
District 5																
Bienville	12,981	6,950	5,600	57	207	167	10,073	5,486	4,284	30	162	111	8,847	4,843	3,917	87
Bossier	128,746	81,052	32,551	3,492	3,273	8,378	95,876	62,931	22,440	2,448	2,477	5,580	69,743	50,861	14,838	4,044
Caddo	237,848	103,457	119,304	4,034	3,840	7,213	182,407	85,059	86,359	3,008	2,958	5,023	151,296	73,113	71,249	6,934
Caldwell	9,645	7,646	1,632	51	150	166	7,478	5,969	1,224	46	116	123	6,031	5,124	818	89
Catahoula	8,906	5,776	2,395	46	119	570	6,951	4,557	1,736	33	87	538	6,467	4,639	1,770	58
Claiborne	14,170	7,263	6,360	88	185	274	11,507	6,258	4,824	55	140	230	8,598	4,632	3,820	146
Concordia	18,687	10,275	7,725	122	233	332	14,217	8,108	5,613	100	167	229	11,964	7,222	4,540	202
De Soto	26,812	15,284	9,973	117	740	698	20,440	11,909	7,425	86	557	463	18,713	11,330	6,810	573
East Carroll	7,459	2,054	5,272	29	43	61	5,901	1,773	4,043	19	27	39	4,709	1,306	3,359	44
Franklin	19,774	12,492	6,802	70	205	205	15,028	9,901	4,779	44	153	151	13,159	9,015	4,034	110

Splits

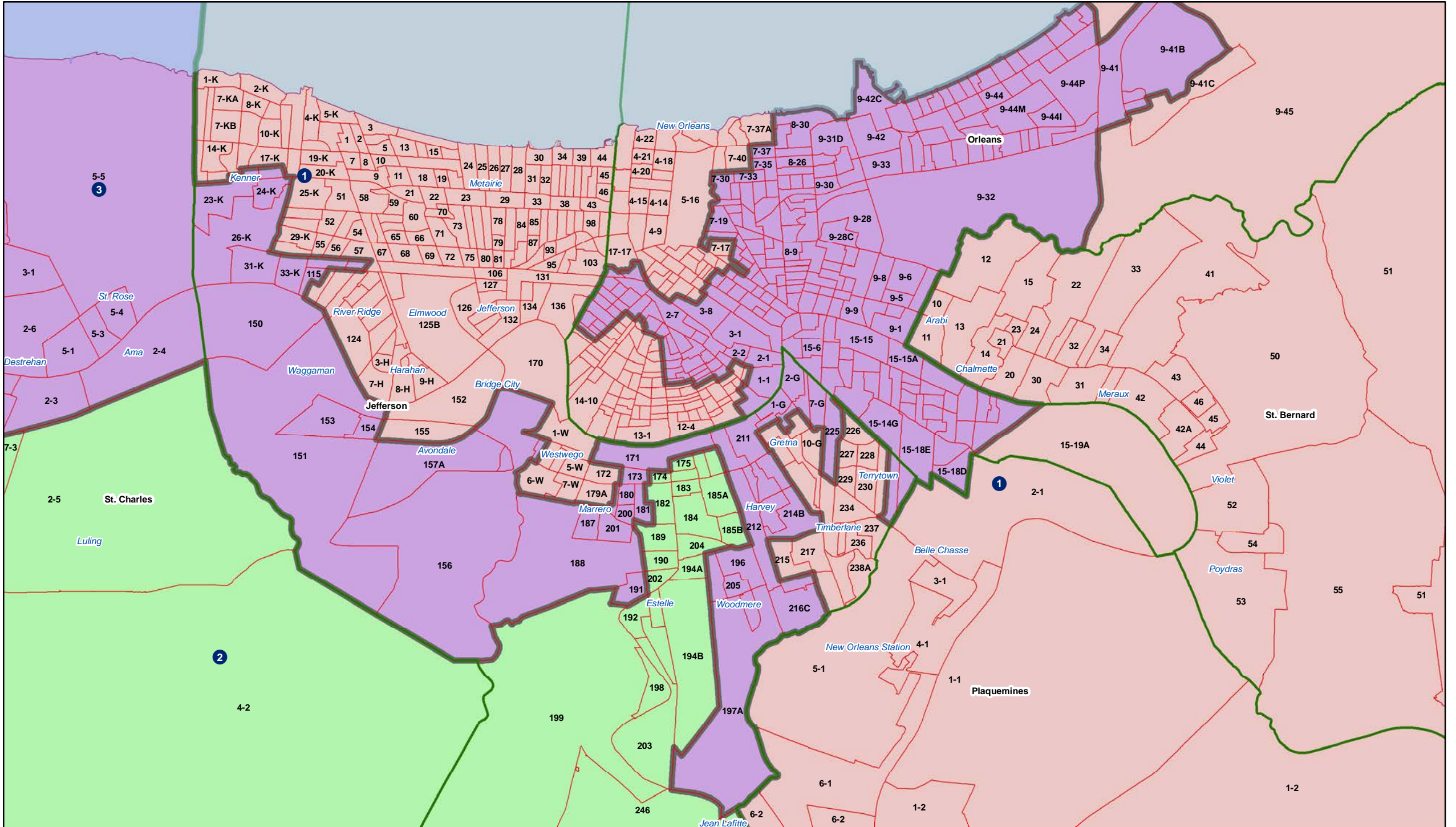
Plan: SLS 221ES-10 by Fields

	Total Population	Total White	Total Black	Total Asian	Total American Indian	Total Other	VAP Total	VAP White	VAP Black	VAP Asian	VAP American Indian	VAP Other	Reg Total Dec 2021	Reg White Dec 2021	Reg Black Dec 2021	Reg Other Dec 2021
District 5																
Jackson	15,031	9,967	4,166	175	255	468	11,783	7,967	3,125	140	174	377	9,449	6,647	2,610	192
La Salle	14,791	11,348	1,422	283	372	1,366	11,563	8,636	1,065	264	271	1,327	8,792	7,978	637	177
Lincoln	48,396	26,034	19,364	892	662	1,444	38,655	21,306	15,119	744	526	960	25,649	15,672	9,016	961
Madison	10,017	3,475	6,363	20	59	100	7,435	2,906	4,391	9	48	81	7,278	2,494	4,674	110
Morehouse	25,629	12,281	12,484	160	370	334	20,062	10,095	9,300	117	279	271	16,922	8,505	8,131	286
Natchitoches	37,515	19,361	15,725	255	861	1,313	29,349	16,010	11,415	198	683	1,043	23,107	12,850	9,224	1,033
Ouachita	160,368	88,545	61,217	2,788	2,661	5,157	120,200	69,974	42,290	2,118	2,059	3,759	99,752	60,515	35,658	3,579
Red River	7,620	4,195	3,106	25	171	123	5,714	3,338	2,164	3	116	93	5,631	3,130	2,418	83
Richland	20,043	11,785	7,603	83	258	314	15,383	9,338	5,546	66	203	230	13,662	8,470	4,961	231
Sabine	22,155	15,036	3,861	94	2,723	441	17,064	12,054	2,655	66	1,970	319	14,547	11,023	2,184	1,340
Tensas	4,147	1,744	2,312	23	26	42	3,235	1,446	1,728	12	23	26	3,455	1,503	1,917	35
Union	21,107	14,460	5,224	62	338	1,023	16,632	11,807	3,861	39	254	671	15,221	11,066	3,692	463
Webster	36,967	22,735	12,679	208	687	658	28,753	18,144	9,464	154	558	433	22,737	14,938	7,339	460
West Carroll	9,751	7,894	1,425	27	180	225	7,532	6,223	1,010	20	136	143	7,038	5,913	1,040	85
Winn	13,755	8,594	3,727	210	263	961	10,906	6,932	2,695	170	207	902	8,406	5,988	2,292	126
District 5	932,320	509,703	358,292	13,411	18,881	32,033	714,144	408,127	258,555	9,989	14,351	23,122	581,173	348,777	210,948	21,448
	100.000%	54.670%	38.430%	1.438%	2.025%	3.436%	100.000%	57.149%	36.205%	1.399%	2.010%	3.238%	81.380%	60.013%	36.297%	3.690%

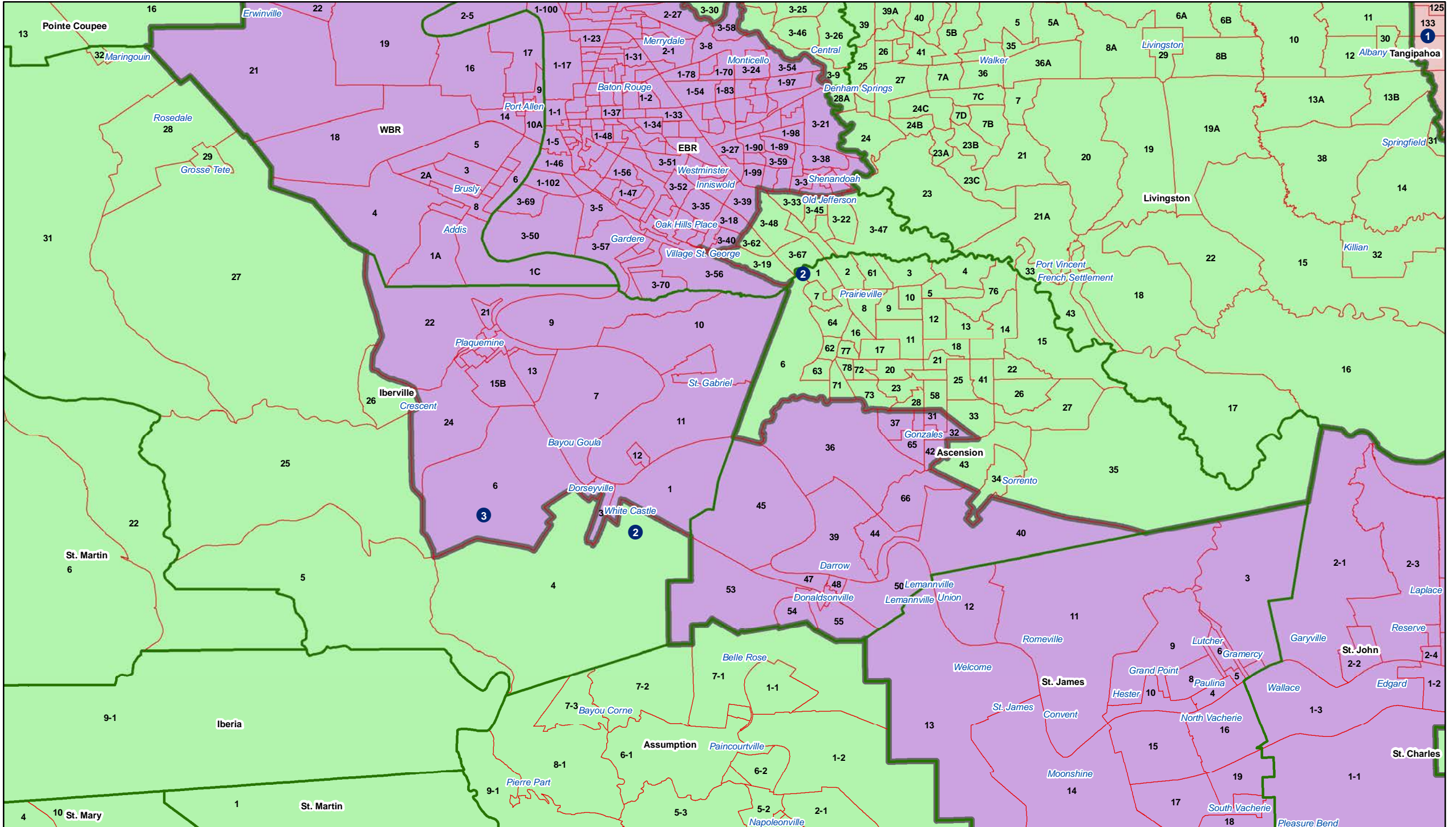
PSC



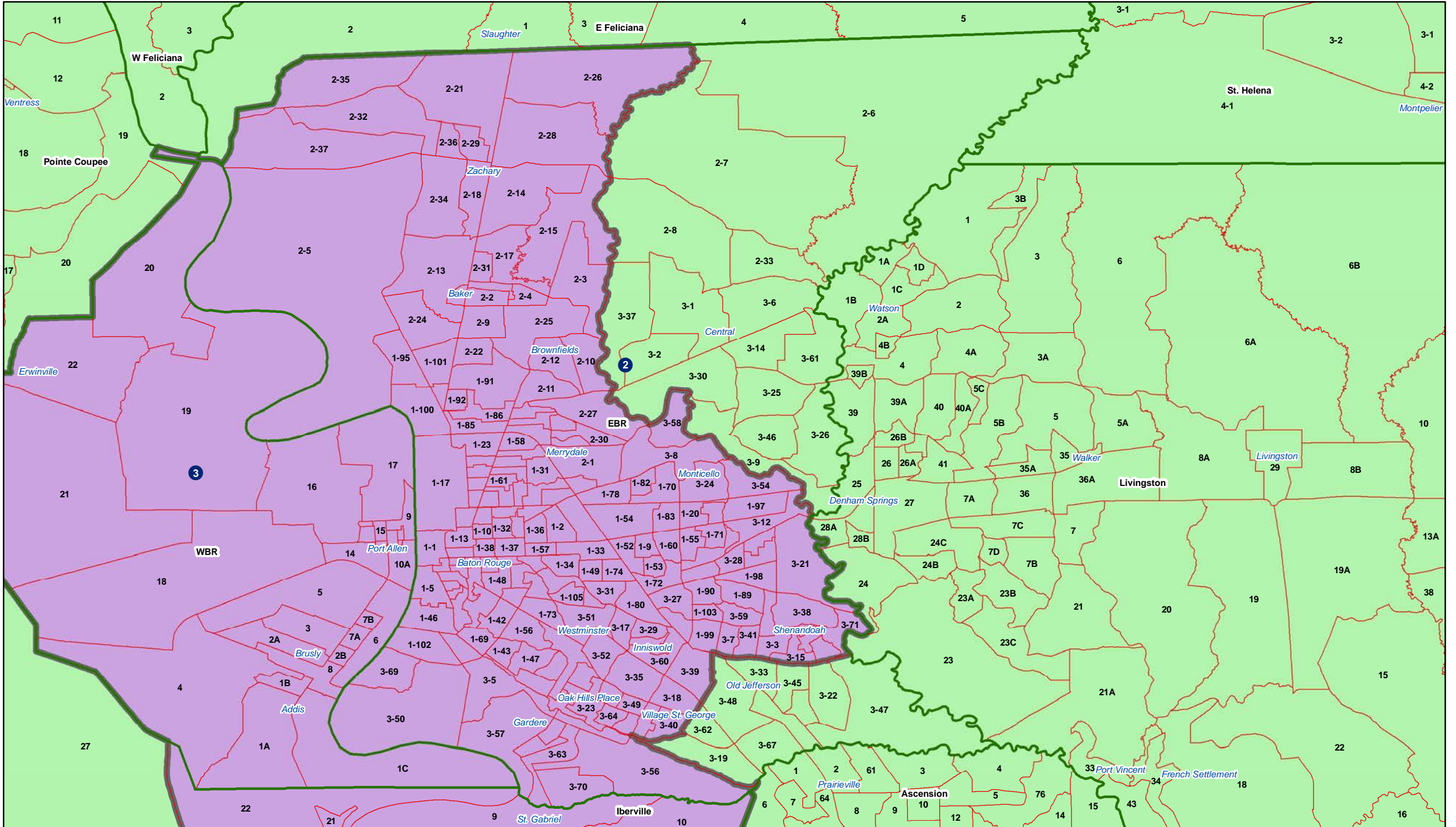
PSC - Jefferson / Orleans



PSC - Ascension and Iberville (part)



PSC - East Baton Rouge



PSC - Lafayette

