

2022 First Extraordinary Session

SENATE BILL NO. 14

BY SENATOR CORTEZ

BESE. Provides relative to the election districts for the State Board of Elementary and Secondary Education. (Item #4)

1 AN ACT

2 To enact R.S. 17:2.2 and to repeal R.S. 17:2.1, relative to redistricting; to provide for
3 election districts for the State Board of Elementary and Secondary Education; to
4 provide for election of members; to provide for effectiveness; and to provide for
5 related matters.

6 Be it enacted by the Legislature of Louisiana:

7 Section 1. R.S. 17:2.2 is hereby enacted to read as follows:

8 **§2.2. Districts for election of members of the State Board of Elementary and**
9 **Secondary Education**

10 **Louisiana shall be divided into eight districts for the election of eight of**
11 **the members of the State Board of Elementary and Secondary Education. One**
12 **member shall be elected from each of the following districts:**

- 13 **(1) District 1 is composed of Precincts 1, 2, 3, 4, 5, 7, 8, 9, 10, 11, 12, 13,**
- 14 **14, 15, 16, 17, 18, 19, 20, 21, 22, 23, 24, 25, 26, 27, 28, 29, 30, 31, 32, 33, 34, 35, 36,**
- 15 **37, 38, 39, 40, 41, 42, 43, 44, 45, 46, 51, 52, 53, 54, 55, 56, 58, 59, 60, 61, 62, 63, 64,**
- 16 **65, 66, 67, 68, 69, 70, 71, 72, 73, 74, 75, 76, 77, 78, 79, 80, 81, 82, 83, 84, 85, 86, 87,**
- 17 **88, 89, 90, 91, 92, 93, 94, 95, 96, 97, 98, 99, 100, 101, 102, 103, 105, 106, 116, 117,**

1 118, 119, 120, 121, 122, 123, 124, 125A, 125B, 126, 127, 128, 129, 130, 132, 134,
 2 136, 138, 170, 171, 172, 175, 176, 177, 178, 179A, 182, 183, 184, 185A, 189, 190,
 3 204, 1-H, 2-H, 3-H, 4-H, 5-H, 6-H, 7-H, 8-H, 9-H, 1-K, 2-K, 3-K, 4-K, 5-K, 6-KA,
 4 6-KB, 7-KA, 7-KB, 8-K, 9-K, 10-K, 11-K, 12-K, 13-KA, 14-K, 16-K, 17-K, 18-K,
 5 19-K, 20-K, 25-K, 27-K, 28-K, 29-K, 34-K, 35-K, 1-W, 3-W, 4-W, 5-W, 6-W and
 6 7-W of Jefferson Parish; Precincts 3-20, 4-7, 4-8, 4-9, 4-11, 4-14, 4-15, 4-17,
 7 4-17A, 4-18, 4-20, 4-21, 4-22, 4-23, 5-15, 5-16, 5-17, 5-18, 7-41, 7-42, 13-4, 13-6,
 8 13-7, 13-8, 13-9, 13-10, 14-1, 14-2, 14-3, 14-4, 14-5, 14-6, 14-7, 14-8, 14-9, 14-10,
 9 14-11, 14-12, 14-13A, 14-14, 14-15, 14-16, 14-17, 14-18A, 14-19, 14-20, 14-21,
 10 16-1, 16-1A, 16-2, 17-1, 17-17, 17-18, 17-18A, 17-19 and 17-20 of Orleans Parish;
 11 St. Tammany Parish and Precincts 1-2, 4-1, 4-1A, 4-2A, 4-3, 4-3B, 4-4, 4-5, 4-5B,
 12 4-6, 4-7, 4-7B, 4-8, 4-9, 4-9A, 4-10, 4-10A, 4-11, 5-1, 5-3, 6-1, 6-2, 6-4, 7-1, 7-1A
 13 and 7-3 of Washington Parish.

14 (2) District 2 is composed of Precincts 1-1, 1-2, 2-1, 2-2, 2-5, 4-1, 4-2, 4-3,
 15 5-1, 5-5, 6-1, 6-2, 6-3 and 7-1 of Assumption Parish; Precincts 57, 104, 108, 115,
 16 131, 133, 150, 151, 152, 153, 154, 155, 156, 157A, 157B, 173, 174, 179B, 180, 181,
 17 185B, 187, 188, 191, 194A, 195, 196, 197A, 197B, 200, 201, 202, 205, 210, 211,
 18 212, 213A, 213B, 213C, 214A, 214B, 215, 216A, 216B, 216C, 217, 225, 232A,
 19 232B, 1-G, 2-G, 4-G, 6-G, 7-G, 13-KB, 15-K, 21-K, 22-K, 23-K, 24-K, 26-K,
 20 30-K, 31-K, 33-K and 2-W of Jefferson Parish; Precincts 1-1, 1-2, 1-5, 1-6, 2-1,
 21 2-2, 2-4, 2-6, 2-7, 3-1, 3-8, 3-9, 3-12, 3-14, 3-15, 3-18, 3-19, 4-2, 4-3, 4-5, 4-6, 5-1,
 22 5-2, 5-3, 5-5, 5-7, 5-8, 5-9, 5-10, 5-11, 5-12, 5-13, 6-1, 6-2, 6-4, 6-6, 6-7, 6-8, 6-9,
 23 7-1, 7-2, 7-4, 7-5, 7-6, 7-7, 7-8, 7-9A, 7-10, 7-11, 7-12, 7-13, 7-14, 7-15, 7-16, 7-17,
 24 7-18, 7-19, 7-20, 7-21, 7-23, 7-24, 7-25, 7-25A, 7-26, 7-27, 7-27B, 7-28, 7-28A,
 25 7-29, 7-30, 7-32, 7-33, 7-35, 7-37, 7-37A, 7-40, 8-1, 8-2, 8-4, 8-6, 8-7, 8-8, 8-9,
 26 8-12, 8-13, 8-14, 8-15, 8-19, 8-20, 8-21, 8-22, 8-23, 8-24, 8-25, 8-26, 8-27, 8-28,
 27 8-30, 9-1, 9-3, 9-4, 9-5, 9-6, 9-7, 9-8, 9-9, 9-10, 9-11, 9-12, 9-13, 9-14, 9-15, 9-16,
 28 9-17, 9-19, 9-21, 9-23, 9-25, 9-26, 9-28, 9-28C, 9-29, 9-30, 9-30A, 9-31, 9-31A,
 29 9-31B, 9-31D, 9-32, 9-33, 9-34A, 9-35, 9-35A, 9-36, 9-36B, 9-37, 9-38, 9-38A,

1 9-39, 9-39B, 9-40, 9-40A, 9-40C, 9-41, 9-41A, 9-41B, 9-41C, 9-41D, 9-42, 9-42C,
2 9-43A, 9-43B, 9-43C, 9-43E, 9-43F, 9-43G, 9-43H, 9-43I, 9-43J, 9-43K, 9-43L,
3 9-43M, 9-43N, 9-44, 9-44A, 9-44B, 9-44D, 9-44E, 9-44F, 9-44G, 9-44I, 9-44J,
4 9-44L, 9-44M, 9-44N, 9-44O, 9-44P, 9-44Q, 9-45, 9-45A, 10-3, 10-6, 10-7, 10-8,
5 10-9, 10-11, 10-12, 10-13, 10-14, 11-2, 11-3, 11-4, 11-5, 11-8, 11-9, 11-10, 11-11,
6 11-12, 11-13, 11-14, 11-17, 12-1, 12-2, 12-3, 12-4, 12-5, 12-6, 12-7, 12-8, 12-9,
7 12-10, 12-11, 12-12, 12-13, 12-14, 12-16, 12-17, 12-19, 13-1, 13-2, 13-3, 13-5,
8 13-11, 13-12, 13-13, 13-14, 13-15, 13-16, 14-23, 14-24A, 14-25, 14-26, 15-1, 15-2,
9 15-3, 15-5, 15-6, 15-8, 15-9, 15-10, 15-11, 15-12, 15-12A, 15-13, 15-13A, 15-13B,
10 15-14, 15-14A, 15-14B, 15-14C, 15-14D, 15-14E, 15-14F, 15-14G, 15-15, 15-15A,
11 15-15B, 15-16, 15-17, 15-17A, 15-17B, 15-18, 15-18A, 15-18B, 15-18C, 15-18D,
12 15-18E, 15-18F, 15-19, 15-19A, 15-19B, 15-19C, 16-3, 16-4, 16-5, 16-6, 16-7, 16-8,
13 16-9, 17-2, 17-3, 17-4, 17-5, 17-6, 17-7, 17-8, 17-9, 17-10, 17-11, 17-12, 17-13,
14 17-13A, 17-14, 17-15 and 17-16 of Orleans Parish; St. Charles Parish; St. James
15 Parish and Precincts 1-2, 1-3, 1-4, 1-5, 2-1, 2-2, 2-3, 2-4, 3-1, 3-2, 3-4, 4-1, 4-2,
16 4-3, 4-13, 4-14, 5-1, 5-4, 5-7, 5-8, 6-1, 6-3, 6-4, 7-2, 7-3, 7-5 and 7-7 of St. John the
17 Baptist Parish.

18 (3) District 3 is composed of Precinct 53 of Ascension Parish; Precincts
19 2-3, 2-4, 3-1, 3-2, 5-2, 5-3, 7-2, 7-3, 8-1 and 9-1 of Assumption Parish; Iberia
20 Parish; Precincts 4, 5, 13, 14, 15B, 17, 18, 24, 25, 26 and 27 of Iberville Parish;
21 Precincts 192, 193A, 193B, 194B, 198, 199, 203, 226, 227, 228, 229, 230, 231, 234,
22 235, 236, 237, 238A, 238B, 246, 247, 248, 3-G, 5-G, 8-G, 9-G, 10-G, 11-G, 12-G,
23 13-G, 1-GI and 1-L of Jefferson Parish; Lafourche Parish; Plaquemines Parish;
24 Precincts 13, 14, 15, 17, 18, 19 and 20 of Pointe Coupee Parish; St. Bernard
25 Parish; Precinct 1-1 of St. John the Baptist Parish; Precincts 7, 7A, 13, 14, 15,
26 16, 17, 29, 30, 31, 39 and 40 of St. Landry Parish; Precincts 1, 2, 3, 4, 5, 6, 11, 12,
27 13, 15, 16, 19, 20, 21, 22, 24, 25, 27, 28 and 29 of St. Martin Parish; St. Mary
28 Parish; Terrebonne Parish and Precincts 1, 2, 6, 14, 16, 19A-1, 20A-2, 20B-1, 21,
29 21A, 23, 41, 42A, 42B, 44, 45A, 46B-1, 49B-1, 49B-2, 50A, 51, 53, 57A and 57B

1 of Vermilion Parish.

2 (4) District 4 is composed of Bienville Parish; Bossier Parish; Caddo
3 Parish; De Soto Parish; Natchitoches Parish; Red River Parish; Sabine Parish;
4 Vernon Parish; Webster Parish and Winn Parish.

5 (5) District 5 is composed of Caldwell Parish; Catahoula Parish;
6 Claiborne Parish; Concordia Parish; East Carroll Parish; Precincts 1020, 1031,
7 1040, 1041, 1050, 1060, 1130, 1140, 1150, 1161, 2010, 2010A, 2020, 2030, 2040,
8 3010, 3031, 3040, 3052, 3070, 3071, 4001, 4010, 4011, 4012, 4020, 4021, 4030,
9 4040, 5004, 5010, 5020, 5030, 5040, 5041 and 5050 of Evangeline Parish;
10 Franklin Parish; Grant Parish; Jackson Parish; La Salle Parish; Lincoln
11 Parish; Madison Parish; Morehouse Parish; Ouachita Parish; Rapides Parish;
12 Richland Parish; Tensas Parish; Union Parish and West Carroll Parish.

13 (6) District 6 is composed of Precincts 1, 2, 3, 4, 5, 6, 7, 8, 9, 10, 11, 12,
14 13, 14, 15, 16, 17, 18, 20, 21, 22, 23, 24, 25, 26, 27, 28, 31, 32, 33, 34, 35, 40, 41, 43,
15 58, 61, 62, 63, 64, 66, 71, 72, 73, 76, 77 and 78 of Ascension Parish; Precincts 1-7,
16 1-8, 1-12, 1-33, 1-34, 1-35, 1-39, 1-40, 1-41, 1-42, 1-43, 1-44, 1-46, 1-47, 1-48, 1-49,
17 1-52, 1-53, 1-56, 1-57, 1-64, 1-69, 1-72, 1-74, 1-75, 1-76, 1-79, 1-80, 1-89, 1-98,
18 1-99, 1-103, 1-105, 1-107, 2-6, 2-7, 2-8, 2-33, 3-1, 3-2, 3-3, 3-4, 3-5, 3-6, 3-7, 3-9,
19 3-10, 3-11, 3-13, 3-14, 3-15, 3-16, 3-17, 3-18, 3-19, 3-21, 3-22, 3-25, 3-26, 3-27,
20 3-28, 3-29, 3-30, 3-31, 3-33, 3-34, 3-35, 3-36, 3-37, 3-38, 3-39, 3-40, 3-41, 3-43,
21 3-45, 3-46, 3-47, 3-48, 3-49, 3-51, 3-52, 3-53, 3-56, 3-58, 3-59, 3-60, 3-61, 3-62,
22 3-63, 3-64, 3-66, 3-67, 3-68, 3-70 and 3-71 of East Baton Rouge Parish;
23 Livingston Parish; Precincts 28, 33, 40, 40A, 41, 42, 42A, 43, 44, 45, 45A, 46, 47,
24 48, 49, 70, 70A, 71, 72, 72A, 73, 74, 102, 104, 104A, 106, 106A, 108, 110, 112, 114,
25 116, 117, 118, 119, 120, 120A, 120B, 121, 121A, 122, 122A, 122B, 123, 124, 124A,
26 125, 127, 127A, 129, 129A, 133, 133A, 137, 137A, 137B, 137C, 137D, 139, 141,
27 141A, 143, 143A, 145, 147, 149, 149A and 151 of Tangipahoa Parish and
28 Precincts 1-1, 2-1, 3-1, 3-2, 3-3, 3-3A, 3-3B, 3-3C, 5-2, 6-3, 7-2, 8-1, 8-2, 8-3 and
29 9-1 of Washington Parish.

1 **(7) District 7 is composed of Acadia Parish; Allen Parish; Beauregard**
2 **Parish; Calcasieu Parish; Cameron Parish; Jefferson Davis Parish; Precincts**
3 **1, 2, 3, 6, 8, 9, 10, 12, 13, 25, 26, 27, 28, 29, 30, 31, 32, 33, 34, 35, 36, 37, 38, 39, 40,**
4 **41, 42, 43, 44, 45, 46, 47, 48, 49, 65, 66, 67, 69, 70, 71, 72, 73, 74, 75, 76, 77, 78, 79,**
5 **80, 81, 82, 83, 84, 85, 86, 87, 88, 89, 90, 91, 92, 93, 94, 95, 96, 97, 98, 99, 100, 101,**
6 **102, 103, 104, 105, 106, 107, 108, 109, 110, 111, 113, 114, 115, 116, 117, 118, 119,**
7 **120, 121, 122, 123, 124, 125, 126, 127 and 128 of Lafayette Parish; Precincts 41,**
8 **42 and 43 of St. Landry Parish and Precincts 5A, 7A-1, 7B, 8B, 9, 10A, 11, 12,**
9 **18, 19A, 19B, 24, 25, 25A, 26, 26A, 28, 29, 32B, 34, 34A, 35, 36A-1, 37, 38, 39, 40,**
10 **46A, 46B-2, 46B-3 and 46B-4 of Vermilion Parish.**

11 **(8) District 8 is composed of Precincts 30, 36, 37, 39, 42, 44, 45, 47, 48,**
12 **50, 51, 52, 54, 55, 57 and 65 of Ascension Parish; Avoyelles Parish; Precincts**
13 **1-1, 1-2, 1-3, 1-4, 1-5, 1-6, 1-9, 1-10, 1-11, 1-13, 1-14, 1-15, 1-16, 1-17, 1-18, 1-19,**
14 **1-20, 1-21, 1-22, 1-23, 1-24, 1-25, 1-26, 1-27, 1-28, 1-29, 1-30, 1-31, 1-32, 1-36,**
15 **1-37, 1-38, 1-45, 1-50, 1-51, 1-54, 1-55, 1-58, 1-59, 1-60, 1-61, 1-62, 1-63, 1-65,**
16 **1-66, 1-67, 1-68, 1-70, 1-71, 1-73, 1-77, 1-78, 1-81, 1-82, 1-83, 1-84, 1-85, 1-86,**
17 **1-87, 1-88, 1-90, 1-91, 1-92, 1-93, 1-94, 1-95, 1-97, 1-100, 1-101, 1-102, 1-104, 2-1,**
18 **2-2, 2-3, 2-4, 2-5, 2-9, 2-10, 2-11, 2-12, 2-13, 2-14, 2-15, 2-16, 2-17, 2-18, 2-19,**
19 **2-20, 2-21, 2-22, 2-23, 2-24, 2-25, 2-26, 2-27, 2-28, 2-29, 2-30, 2-31, 2-32, 2-34,**
20 **2-35, 2-36, 2-37, 3-8, 3-12, 3-20, 3-23, 3-24, 3-32, 3-44, 3-50, 3-54, 3-55, 3-57, 3-65,**
21 **3-69 and 3-72 of East Baton Rouge Parish; East Feliciana Parish; Precincts**
22 **1010, 1030, 1080, 1081, 1090, 1091, 1100, 1101, 1110, 1120, 1160, 1162, 1170,**
23 **1171, 3020, 3030, 3032, 3050, 3051 and 3060 of Evangeline Parish; Precincts 1,**
24 **3, 6, 7, 9, 10, 11, 12, 13C, 14A, 15, 16, 19, 20, 21, 22, 23, 28, 29, 31 and 32 of**
25 **Iberville Parish; Precincts 4, 5, 7, 11, 14, 15, 16, 17, 18, 19, 20, 21, 22, 23, 24, 51,**
26 **52, 53, 54, 55, 56, 57, 58, 59, 60, 61, 62, 63, 64, 68 and 112 of Lafayette Parish;**
27 **Precincts 1, 2, 3, 4, 5, 6, 7, 8, 9, 10, 11, 12 and 16 of Pointe Coupee Parish; St.**
28 **Helena Parish; Precincts 1, 2, 3, 4, 5, 6, 8, 9, 10, 11, 12, 18, 19, 20, 21, 22, 23, 24,**
29 **25, 26, 27, 28, 32, 33, 34, 35, 36, 37, 38, 44, 45, 46, 47, 48, 49, 50, 51 and 52 of St.**

1 **Landry Parish; Precincts 7, 8, 9, 10, 14, 17, 18, 23 and 26 of St. Martin Parish;**
2 **Precincts 1, 2, 6, 11, 15, 16, 17, 18, 26, 27, 101, 105, 107, 109, 111A and 115B of**
3 **Tangipahoa Parish; West Baton Rouge Parish and West Feliciana Parish.**

4 Section 2. R.S. 17:2.1 is hereby repealed.

5 Section 3.(A) The precincts referenced in this Act are those precincts identified as
6 Voting Districts (VTDs) in the 2020 Census Redistricting TIGER/Line Shapefiles for the
7 State of Louisiana as validated through the data verification program of the Louisiana House
8 of Representatives and the Louisiana Senate and available on the legislature's website on the
9 effective date of this Section.

10 (B) When a precinct referenced in this Act has been subdivided by action of the
11 parish governing authority on a nongeographic basis or subdivided by action of the parish
12 governing authority on a geographic basis in accordance with the provisions of R.S.
13 18:532.1, the enumeration in this Act of the general precinct designation shall include all
14 nongeographic and all geographic subdivisions thereof, however such subdivisions may be
15 designated.

16 (C) The territorial limits of the districts as provided in this Act shall continue in
17 effect until changed by law regardless of any subsequent change made to the precincts by
18 the parish governing authority.

19 Section 4.(A) Solely for the purposes of qualifying for election and the election of
20 members of the State Board of Elementary and Secondary Education at the regularly
21 scheduled elections in 2023, the provisions of Section 1 of this Act shall become effective
22 upon signature of this Act by the governor or, if not signed by the governor, upon expiration
23 of the time for bills to become law without signature by the governor, as provided in Article
24 III, Section 18 of the Constitution of Louisiana. If this Act is vetoed by the governor and
25 subsequently approved by the legislature, the provisions of Section 1 of this Act shall
26 become effective on the day following such approval for the purposes established in this
27 Subsection.

28 (B) The provisions of Section 1 of this Act shall be effective for all other purposes
29 at noon on January 8, 2024.

- 1 (C) Section 2 of this Act shall become effective at noon on January 8, 2024.
- 2 (D) The provisions of this Section and Section 3 of this Act shall become effective
- 3 upon signature of this Act by the governor or, if not signed by the governor, upon expiration
- 4 of the time for bills to become law without signature by the governor, as provided in Article
- 5 III, Section 18 of the Constitution of Louisiana. If this Act is vetoed by the governor and
- 6 subsequently approved by the legislature, the provisions of this Section and Section 3 of this
- 7 Act shall become effective on the day following such approval.

The original instrument and the following digest, which constitutes no part of the legislative instrument, were prepared by J. W. Wiley.

DIGEST

SB 14 Original

2022 First Extraordinary Session

Cortez

Present constitution (Const. Art. VIII, §3(B)) provides that BESE is composed of 11 members, eight of whom are elected from single-member districts and three of whom are appointed by the governor from the state at large.

Proposed law redraws district boundaries for the eight BESE districts, effective upon signature of the governor or lapse of time for gubernatorial action for purposes of the 2023 election.

Proposed law retains present districts until noon, January 8, 2024, at which time present law is repealed and proposed districts are effective for all other purposes.

Proposed law specifies that precincts referenced in district descriptions are those precincts identified as Voting Districts (VTDs) in the 2020 Census Redistricting TIGER/Line Shapefiles for the state of La. as validated through the data verification program of the La. legislature. Also specifies that if any such precinct has been subdivided by action of the parish governing authority on a nongeographic basis or subdivided by action of the parish governing authority on a geographic basis in accordance with present law, the enumeration of the general precinct designation shall include all nongeographic and all geographic subdivisions thereof. Further provides that the territorial limits of the districts as enacted shall continue in effect until changed by law regardless of any subsequent change made to the precincts by the parish governing authority.

Population data in the summaries accompanying this digest are derived from 2020 Census Redistricting Data (Public Law 94-171), Summary File for Louisiana. Population data, statistical information, and maps are supplied for purposes of information and analysis and comprise no part of proposed law.

Effective for election purposes only for the regular BESE elections in 2023; effective for all other purposes at noon, January 8, 2024.

(Adds R.S. 17:2.2; repeals R.S. 17:2.1)

Plan Statistics

Plan: SLS 221ES-26 by Cortez

<u>Districts:</u>	<u># of Members</u>	<u>Actual Population</u>	<u>Ideal Population</u>	<u>Absolute Deviation</u>	<u>Relative Deviation</u>
District 1	1	606,692	582,219	24,473	4.203%
District 2	1	566,856	582,219	-15,363	-2.639%
District 3	1	564,187	582,219	-18,032	-3.097%
District 4	1	573,149	582,219	-9,070	-1.558%
District 5	1	580,729	582,219	-1,490	-0.256%
District 6	1	605,501	582,219	23,282	3.999%
District 7	1	606,658	582,219	24,439	4.198%
District 8	1	553,985	582,219	-28,234	-4.849%

Grand Total:	8	4,657,757	4,657,752
--------------	---	-----------	-----------

Ideal Population Per Member:	582219			
Number of Districts for Plan Type:	8			
Range of District Populations:	553,985	to	606,692	
Absolute Mean Deviation:	6,588			
Absolute Range:	-28,234	to	24,473	
Absolute Overall Range:	52,707			
Relative Mean Deviation:	3.10%			
Relative Range:	-4.85%	to	4.20%	
Relative Overall Range:	9.05%			

<i>Ideal - Actual:</i>	<i>-5</i>
<i>Remainder:</i>	<i>5</i>
<i>Unassigned Population:</i>	<i>0</i>

Total Population

Plan: SLS 221ES-26 by Cortez

	Total Population	Total White	Total Black	Total Asian	Total American Indian	Total Other	Total Hispanic	VAP Total	VAP White	VAP Black	VAP Asian	VAP American Indian	VAP Other	VAP Hispanic Total
District 1	606,692	422,316	89,201	21,667	11,291	62,217	78,036	477,658	343,646	64,246	16,188	8,493	45,085	56,135
	100.000%	69.610%	14.703%	3.571%	1.861%	10.255%	12.863%	100.000%	71.944%	13.450%	3.389%	1.778%	9.439%	11.752%
District 2	566,856	166,687	338,540	17,493	5,956	38,180	49,901	440,191	141,266	253,024	14,016	4,625	27,260	34,771
	100.000%	29.406%	59.722%	3.086%	1.051%	6.735%	8.803%	100.000%	32.092%	57.481%	3.184%	1.051%	6.193%	7.899%
District 3	564,187	360,593	132,936	13,414	19,876	37,368	45,463	427,167	285,830	92,493	9,839	13,657	25,348	30,107
	100.000%	63.914%	23.562%	2.378%	3.523%	6.623%	8.058%	100.000%	66.913%	21.653%	2.303%	3.197%	5.934%	7.048%
District 4	573,149	311,751	214,137	9,934	14,365	22,962	27,865	436,843	248,628	154,034	7,237	10,848	16,096	18,743
	100.000%	54.393%	37.361%	1.733%	2.506%	4.006%	4.862%	100.000%	56.915%	35.261%	1.657%	2.483%	3.685%	4.291%
District 5	580,729	344,731	200,374	7,631	10,067	17,926	21,524	445,476	274,098	144,415	5,827	7,671	13,465	15,815
	100.000%	59.362%	34.504%	1.314%	1.734%	3.087%	3.706%	100.000%	61.529%	32.418%	1.308%	1.722%	3.023%	3.550%
District 6	605,501	431,071	112,821	15,807	10,650	35,152	40,687	463,508	340,239	79,535	11,580	8,036	24,118	27,315
	100.000%	71.192%	18.633%	2.611%	1.759%	5.805%	6.720%	100.000%	73.405%	17.159%	2.498%	1.734%	5.203%	5.893%
District 7	606,658	429,262	127,553	13,050	9,953	26,840	32,950	457,751	333,746	88,776	9,351	7,299	18,579	22,502
	100.000%	70.758%	21.026%	2.151%	1.641%	4.424%	5.431%	100.000%	72.910%	19.394%	2.043%	1.595%	4.059%	4.916%
District 8	553,985	191,241	327,557	8,292	4,902	21,993	26,123	421,954	157,058	239,246	6,378	3,611	15,661	18,274
	100.000%	34.521%	59.127%	1.497%	0.885%	3.970%	4.715%	100.000%	37.222%	56.700%	1.512%	0.856%	3.712%	4.331%
Grand Total	4,657,757	2,657,652	1,543,119	107,288	87,060	262,638	322,549	3,570,548	2,124,511	1,115,769	80,416	64,240	185,612	223,662
	100.000%	57.059%	33.130%	2.303%	1.869%	5.639%	6.925%	100.000%	59.501%	31.249%	2.252%	1.799%	5.198%	6.264%

Voter Registration

Plan: SLS 221ES-26 by Cortez

	Reg Total Dec 2021	Reg White Dec 2021	Reg Black Dec 2021	Reg Other Dec 2021	Reg Dem Total Dec 2021	Reg Rep Total Dec 2021	Reg Other Total Dec 2021
District 1	392,470	311,261	44,178	37,031	109,339	164,927	118,204
	82.165%	79.308%	11.256%	9.435%	27.859%	42.023%	30.118%
District 2	369,259	118,714	220,397	30,148	233,614	43,881	91,764
	83.886%	32.149%	59.686%	8.164%	63.266%	11.884%	24.851%
District 3	342,604	249,506	71,950	21,148	123,603	123,123	95,878
	80.204%	72.826%	21.001%	6.173%	36.078%	35.937%	27.985%
District 4	347,087	207,258	123,282	16,547	137,526	122,007	87,554
	79.453%	59.714%	35.519%	4.767%	39.623%	35.152%	25.225%
District 5	363,903	235,932	117,072	10,899	137,609	138,657	87,637
	81.689%	64.834%	32.171%	2.995%	37.815%	38.103%	24.083%
District 6	366,918	292,727	55,186	19,005	102,005	161,687	103,226
	79.161%	79.780%	15.040%	5.180%	27.800%	44.066%	28.133%
District 7	366,470	284,733	65,305	16,432	115,292	149,490	101,688
	80.059%	77.696%	17.820%	4.484%	31.460%	40.792%	27.748%
District 8	345,635	127,858	205,378	12,399	202,016	65,008	78,611
	81.913%	36.992%	59.420%	3.587%	58.448%	18.808%	22.744%
Grand Total	2,894,346	1,827,989	902,748	163,609	1,161,004	968,780	764,562

Splits

Plan: SLS 221ES-26 by Cortez

	Total Population	Total White	Total Black	Total Asian	Total American Indian	Total Other	VAP Total	VAP White	VAP Black	VAP Asian	VAP American Indian	VAP Other	Reg Total Dec 2021	Reg White Dec 2021	Reg Black Dec 2021	Reg Other Dec 2021
District 1																
*Jefferson	260,747	165,581	37,395	13,449	4,612	39,710	209,367	139,259	27,398	10,231	3,533	28,946	159,887	123,228	15,973	20,686
*Orleans	57,113	45,328	4,810	2,308	647	4,020	47,153	37,718	4,065	1,781	516	3,073	39,113	32,920	2,145	4,048
St. Tammany	264,570	196,641	38,643	5,774	5,660	17,852	202,228	154,621	26,761	4,075	4,161	12,610	178,779	145,724	21,142	11,913
*Washington	24,262	14,766	8,353	136	372	635	18,910	12,048	6,022	101	283	456	14,691	9,389	4,918	384
District 1	606,692	422,316	89,201	21,667	11,291	62,217	477,658	343,646	64,246	16,188	8,493	45,085	392,470	311,261	44,178	37,031
	100.000%	69.610%	14.703%	3.571%	1.861%	10.255%	100.000%	71.944%	13.450%	3.389%	1.778%	9.439%	82.165%	79.308%	11.256%	9.435%
District 2																
*Assumption	9,701	4,158	5,201	38	76	228	7,552	3,318	3,977	19	60	178	7,034	2,932	4,003	99
*Jefferson	115,278	24,183	70,313	5,607	1,397	13,778	86,233	19,912	51,436	4,375	1,059	9,451	66,350	15,052	43,482	7,816
*Orleans	326,884	81,134	214,159	10,548	3,019	18,024	259,043	72,534	162,003	8,739	2,432	13,335	217,131	59,066	139,380	18,685
St. Charles	52,549	33,550	13,928	837	925	3,309	39,541	26,154	9,890	529	667	2,301	34,985	24,309	8,797	1,879
St. James	20,192	9,973	9,762	60	82	315	15,505	7,883	7,297	31	64	230	14,966	7,254	7,501	211
*St. John the Baptist	42,252	13,689	25,177	403	457	2,526	32,317	11,465	18,421	323	343	1,765	28,793	10,101	17,234	1,458
District 2	566,856	166,687	338,540	17,493	5,956	38,180	440,191	141,266	253,024	14,016	4,625	27,260	369,259	118,714	220,397	30,148
	100.000%	29.406%	59.722%	3.086%	1.051%	6.735%	100.000%	32.092%	57.481%	3.184%	1.051%	6.193%	83.886%	32.149%	59.686%	8.164%
District 3																
*Ascension	873	432	352	2	9	78	696	365	256	2	8	65	588	348	221	19
*Assumption	11,338	9,564	1,019	58	182	515	9,064	7,827	730	38	137	332	7,405	6,768	507	130
Iberia	69,929	39,206	24,556	2,123	794	3,250	52,791	31,295	17,069	1,562	581	2,284	44,526	28,287	14,352	1,887
*Iberville	8,755	6,891	1,441	45	121	257	7,094	5,744	1,008	34	108	200	6,092	5,170	810	112
*Jefferson	64,756	31,171	18,509	3,968	1,677	9,431	49,054	24,964	13,341	3,086	1,243	6,420	36,864	21,336	10,121	5,407
Lafourche	97,557	71,710	15,855	1,025	4,224	4,743	74,619	56,838	11,077	738	2,777	3,189	58,278	48,467	7,164	2,647
Plaquemines	23,515	14,287	5,428	1,317	697	1,786	17,334	10,856	3,857	925	500	1,196	13,908	9,513	3,134	1,261
*Pointe Coupee	9,216	7,374	1,404	33	96	309	7,369	6,019	1,021	26	78	225	6,720	5,692	899	129
St. Bernard	43,764	24,497	12,309	1,381	947	4,630	31,775	18,992	7,944	982	688	3,169	25,653	18,233	5,497	1,923
*St. John the Baptist	225	188	19	0	8	10	186	157	16	0	7	6	120	118	0	2
*St. Landry	16,838	12,917	3,403	87	160	271	12,761	10,013	2,416	59	104	169	11,619	9,224	2,121	274
*St. Martin	34,198	24,588	7,714	455	363	1,078	26,006	19,410	5,258	312	280	746	23,069	17,823	4,648	598
St. Mary	49,406	26,949	15,991	835	1,670	3,961	37,521	21,594	11,520	593	1,173	2,641	30,210	18,712	9,891	1,607
Terrebonne	109,580	69,934	23,147	1,743	8,637	6,119	82,505	55,631	15,796	1,239	5,750	4,089	61,720	45,395	11,566	4,759
*Vermilion	24,237	20,885	1,789	342	291	930	18,392	16,125	1,184	243	223	617	15,832	14,420	1,019	393
District 3	564,187	360,593	132,936	13,414	19,876	37,368	427,167	285,830	92,493	9,839	13,657	25,348	342,604	249,506	71,950	21,148
	100.000%	63.914%	23.562%	2.378%	3.523%	6.623%	100.000%	66.913%	21.653%	2.303%	3.197%	5.934%	80.204%	72.826%	21.001%	6.173%
District 4																

Splits

Plan: SLS 221ES-26 by Cortez

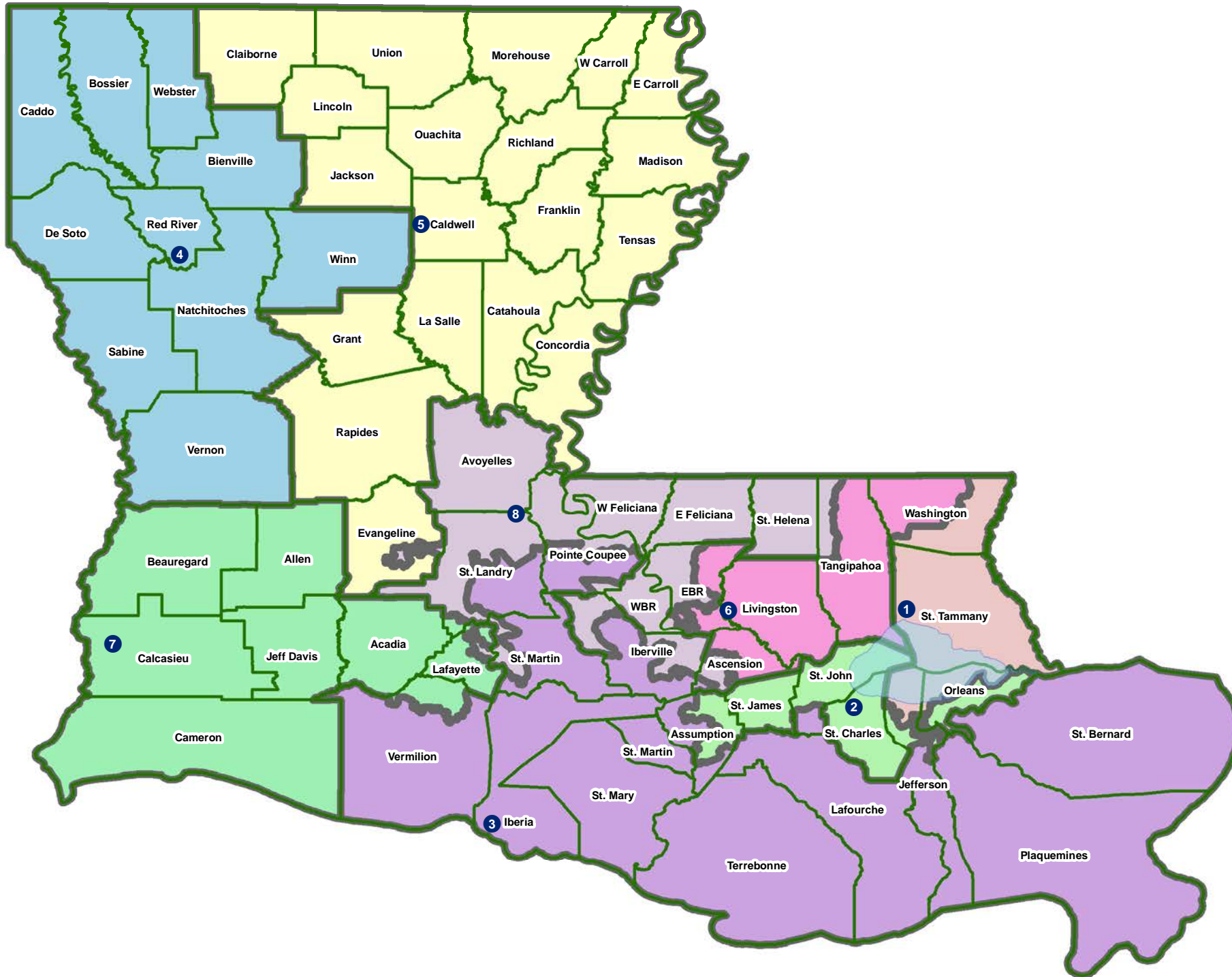
	Total Population	Total White	Total Black	Total Asian	Total American Indian	Total Other	VAP Total	VAP White	VAP Black	VAP Asian	VAP American Indian	VAP Other	Reg Total Dec 2021	Reg White Dec 2021	Reg Black Dec 2021	Reg Other Dec 2021
District 4																
Bienville	12,981	6,950	5,600	57	207	167	10,073	5,486	4,284	30	162	111	8,847	4,843	3,917	87
Bossier	128,746	81,052	32,551	3,492	3,273	8,378	95,876	62,931	22,440	2,448	2,477	5,580	69,743	50,861	14,838	4,044
Caddo	237,848	103,457	119,304	4,034	3,840	7,213	182,407	85,059	86,359	3,008	2,958	5,023	151,296	73,113	71,249	6,934
De Soto	26,812	15,284	9,973	117	740	698	20,440	11,909	7,425	86	557	463	18,713	11,330	6,810	573
Natchitoches	37,515	19,361	15,725	255	861	1,313	29,349	16,010	11,415	198	683	1,043	23,107	12,850	9,224	1,033
Red River	7,620	4,195	3,106	25	171	123	5,714	3,338	2,164	3	116	93	5,631	3,130	2,418	83
Sabine	22,155	15,036	3,861	94	2,723	441	17,064	12,054	2,655	66	1,970	319	14,547	11,023	2,184	1,340
Vernon	48,750	35,087	7,611	1,442	1,600	3,010	36,261	26,765	5,133	1,074	1,160	2,129	24,060	19,182	3,011	1,867
Webster	36,967	22,735	12,679	208	687	658	28,753	18,144	9,464	154	558	433	22,737	14,938	7,339	460
Winn	13,755	8,594	3,727	210	263	961	10,906	6,932	2,695	170	207	902	8,406	5,988	2,292	126
District 4	573,149	311,751	214,137	9,934	14,365	22,962	436,843	248,628	154,034	7,237	10,848	16,096	347,087	207,258	123,282	16,547
	100.000%	54.393%	37.361%	1.733%	2.506%	4.006%	100.000%	56.915%	35.261%	1.657%	2.483%	3.685%	79.453%	59.714%	35.519%	4.767%
District 5																
Caldwell	9,645	7,646	1,632	51	150	166	7,478	5,969	1,224	46	116	123	6,031	5,124	818	89
Catahoula	8,906	5,776	2,395	46	119	570	6,951	4,557	1,736	33	87	538	6,467	4,639	1,770	58
Claiborne	14,170	7,263	6,360	88	185	274	11,507	6,258	4,824	55	140	230	8,598	4,632	3,820	146
Concordia	18,687	10,275	7,725	122	233	332	14,217	8,108	5,613	100	167	229	11,964	7,222	4,540	202
East Carroll	7,459	2,054	5,272	29	43	61	5,901	1,773	4,043	19	27	39	4,709	1,306	3,359	44
*Evangeline	20,616	16,473	2,681	151	205	1,106	15,595	12,497	1,839	118	167	974	12,893	11,225	1,444	224
Franklin	19,774	12,492	6,802	70	205	205	15,028	9,901	4,779	44	153	151	13,159	9,015	4,034	110
Grant	22,169	17,709	3,335	133	644	348	17,527	13,964	2,717	97	507	242	12,688	11,174	1,176	338
Jackson	15,031	9,967	4,166	175	255	468	11,783	7,967	3,125	140	174	377	9,449	6,647	2,610	192
La Salle	14,791	11,348	1,422	283	372	1,366	11,563	8,636	1,065	264	271	1,327	8,792	7,978	637	177
Lincoln	48,396	26,034	19,364	892	662	1,444	38,655	21,306	15,119	744	526	960	25,649	15,672	9,016	961
Madison	10,017	3,475	6,363	20	59	100	7,435	2,906	4,391	9	48	81	7,278	2,494	4,674	110
Morehouse	25,629	12,281	12,484	160	370	334	20,062	10,095	9,300	117	279	271	16,922	8,505	8,131	286
Ouachita	160,368	88,545	61,217	2,788	2,661	5,157	120,200	69,974	42,290	2,118	2,059	3,759	99,752	60,515	35,658	3,579
Rapides	130,023	77,510	42,592	2,428	3,102	4,391	98,792	61,373	30,205	1,786	2,334	3,094	80,176	52,832	23,775	3,569
Richland	20,043	11,785	7,603	83	258	314	15,383	9,338	5,546	66	203	230	13,662	8,470	4,961	231
Tensas	4,147	1,744	2,312	23	26	42	3,235	1,446	1,728	12	23	26	3,455	1,503	1,917	35
Union	21,107	14,460	5,224	62	338	1,023	16,632	11,807	3,861	39	254	671	15,221	11,066	3,692	463
West Carroll	9,751	7,894	1,425	27	180	225	7,532	6,223	1,010	20	136	143	7,038	5,913	1,040	85
District 5	580,729	344,731	200,374	7,631	10,067	17,926	445,476	274,098	144,415	5,827	7,671	13,465	363,903	235,932	117,072	10,899
	100.000%	59.362%	34.504%	1.314%	1.734%	3.087%	100.000%	61.529%	32.418%	1.308%	1.722%	3.023%	81.689%	64.834%	32.171%	2.995%
District 6																

Splits

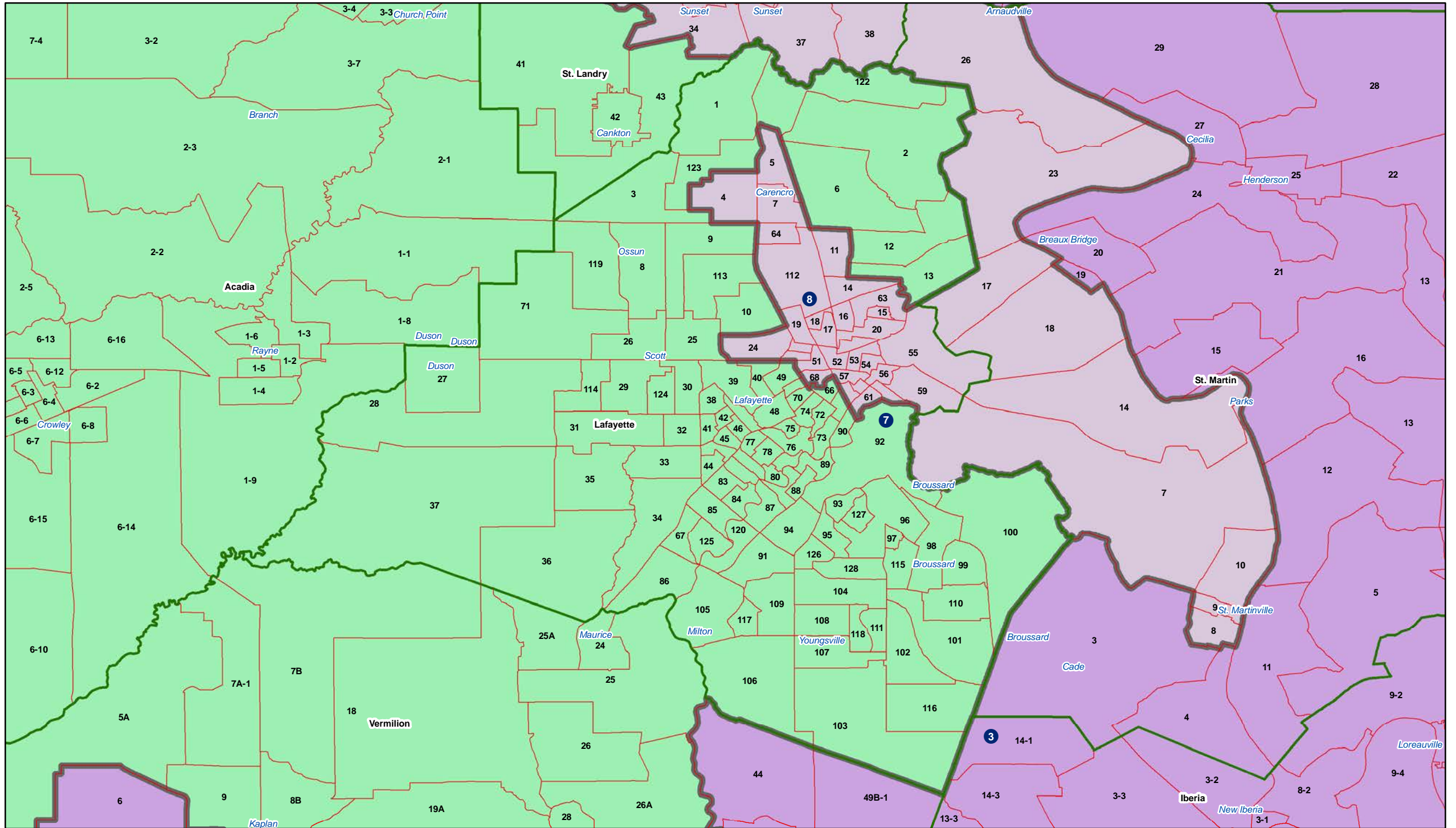
Plan: SLS 221ES-26 by Cortez

	Total Population	Total White	Total Black	Total Asian	Total American Indian	Total Other	VAP Total	VAP White	VAP Black	VAP Asian	VAP American Indian	VAP Other	Reg Total Dec 2021	Reg White Dec 2021	Reg Black Dec 2021	Reg Other Dec 2021
District 6																
*Ascension	105,608	75,516	18,374	2,160	1,834	7,724	76,531	56,464	12,373	1,410	1,277	5,007	66,737	52,932	10,020	3,785
*East Baton Rouge	219,143	147,492	44,715	10,486	3,021	13,429	176,253	122,825	33,194	7,995	2,431	9,808	136,114	104,932	21,895	9,287
Livingston	142,282	116,855	12,658	1,697	3,111	7,961	105,141	88,432	8,136	1,099	2,311	5,163	84,568	76,062	5,425	3,081
*Tangipahoa	117,267	76,031	31,993	1,384	2,320	5,539	89,542	60,823	22,122	1,023	1,739	3,835	66,603	49,355	14,662	2,586
*Washington	21,201	15,177	5,081	80	364	499	16,041	11,695	3,710	53	278	305	12,896	9,446	3,184	266
District 6	605,501	431,071	112,821	15,807	10,650	35,152	463,508	340,239	79,535	11,580	8,036	24,118	366,918	292,727	55,186	19,005
	100.000%	71.192%	18.633%	2.611%	1.759%	5.805%	100.000%	73.405%	17.159%	2.498%	1.734%	5.203%	79.161%	79.780%	15.040%	5.180%
District 7																
Acadia	57,576	44,480	10,864	238	573	1,421	42,943	34,071	7,383	173	400	916	37,678	30,555	6,407	716
Allen	22,750	16,327	4,490	246	947	740	17,510	12,751	3,275	182	646	656	12,201	9,478	2,217	506
Beauregard	36,549	29,529	4,649	402	1,052	917	27,489	22,304	3,495	269	773	648	22,294	18,771	2,369	1,154
Calcasieu	216,785	139,772	59,386	4,702	3,536	9,389	163,166	108,789	41,898	3,359	2,604	6,516	120,511	85,659	29,513	5,339
Cameron	5,617	5,232	125	30	75	155	4,358	4,100	79	23	47	109	4,789	4,610	88	91
Jefferson Davis	32,250	25,066	5,837	183	472	692	24,039	19,121	4,006	111	325	476	20,013	16,350	3,202	461
*Lafayette	198,151	142,133	34,717	6,126	2,905	12,270	150,801	112,044	23,698	4,429	2,192	8,438	125,863	101,365	17,284	7,214
*St. Landry	3,858	3,131	464	18	61	184	2,825	2,328	339	11	47	100	2,184	1,860	250	74
*Vermilion	33,122	23,592	7,021	1,105	332	1,072	24,620	18,238	4,603	794	265	720	20,937	16,085	3,975	877
District 7	606,658	429,262	127,553	13,050	9,953	26,840	457,751	333,746	88,776	9,351	7,299	18,579	366,470	284,733	65,305	16,432
	100.000%	70.758%	21.026%	2.151%	1.641%	4.424%	100.000%	72.910%	19.394%	2.043%	1.595%	4.059%	80.059%	77.696%	17.820%	4.484%
District 8																
*Ascension	20,019	5,193	13,490	138	161	1,037	14,730	4,307	9,510	102	105	706	12,592	3,520	8,573	499
Avoyelles	39,693	25,625	11,678	434	767	1,189	30,578	20,269	8,311	379	570	1,049	23,426	16,534	6,294	598
*East Baton Rouge	237,638	48,577	168,683	5,939	1,706	12,733	179,359	41,056	123,596	4,604	1,316	8,787	143,150	33,300	102,780	7,070
East Feliciana	19,539	11,516	7,341	91	262	329	16,183	9,740	5,918	61	198	266	13,600	7,959	5,186	455
*Evangeline	11,734	4,881	6,554	90	75	134	8,813	3,963	4,644	69	50	87	7,660	3,341	4,199	120
*Iberville	21,486	7,942	12,289	157	153	945	16,992	6,718	9,224	115	113	822	14,370	4,962	9,087	321
*Lafayette	43,602	11,230	30,419	328	305	1,320	33,074	9,564	22,219	235	195	861	27,630	7,280	19,197	1,153
*Pointe Coupee	11,542	5,021	6,100	74	63	284	8,881	4,089	4,481	65	41	205	7,955	3,628	4,222	105
St. Helena	10,920	4,527	6,031	39	134	189	8,463	3,805	4,371	28	109	150	8,321	3,628	4,565	128
*St. Landry	61,844	27,563	31,969	394	415	1,503	46,225	21,868	22,742	283	300	1,032	40,679	19,009	20,634	1,036
*St. Martin	17,569	8,671	8,207	142	176	373	13,398	6,868	6,035	95	133	267	12,051	6,111	5,733	207
*Tangipahoa	15,890	5,305	9,886	90	134	475	11,949	4,382	7,095	77	88	307	9,653	3,557	5,863	233
West Baton Rouge	27,199	14,307	11,170	287	326	1,109	20,526	11,146	8,149	209	219	803	17,141	9,937	6,865	339
West Feliciana	15,310	10,883	3,740	89	225	373	12,783	9,283	2,951	56	174	319	7,407	5,092	2,180	135
District 8	553,985	191,241	327,557	8,292	4,902	21,993	421,954	157,058	239,246	6,378	3,611	15,661	345,635	127,858	205,378	12,399
	100.000%	34.521%	59.127%	1.497%	0.885%	3.970%	100.000%	37.222%	56.700%	1.512%	0.856%	3.712%	81.913%	36.992%	59.420%	3.587%

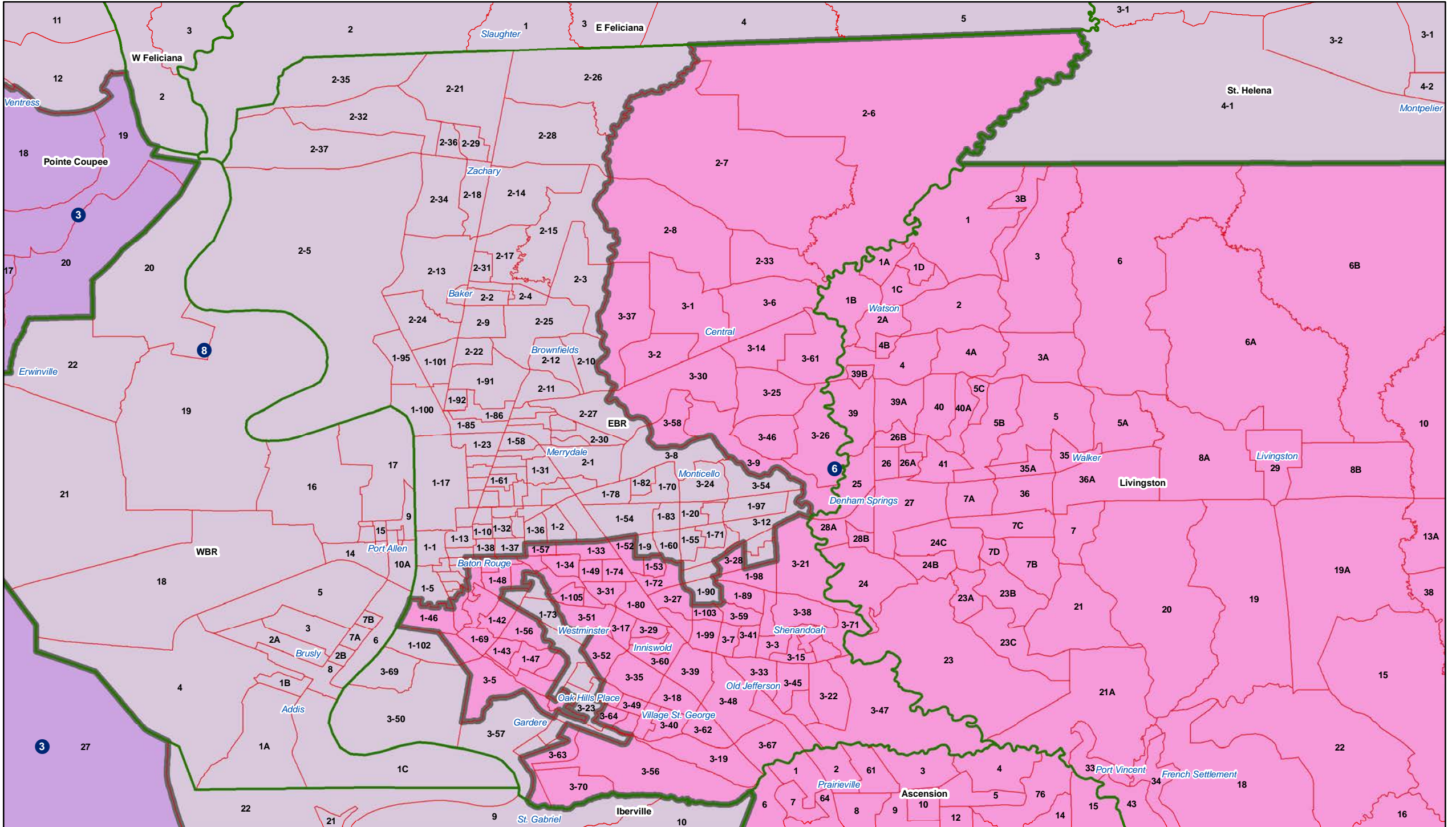
BESE



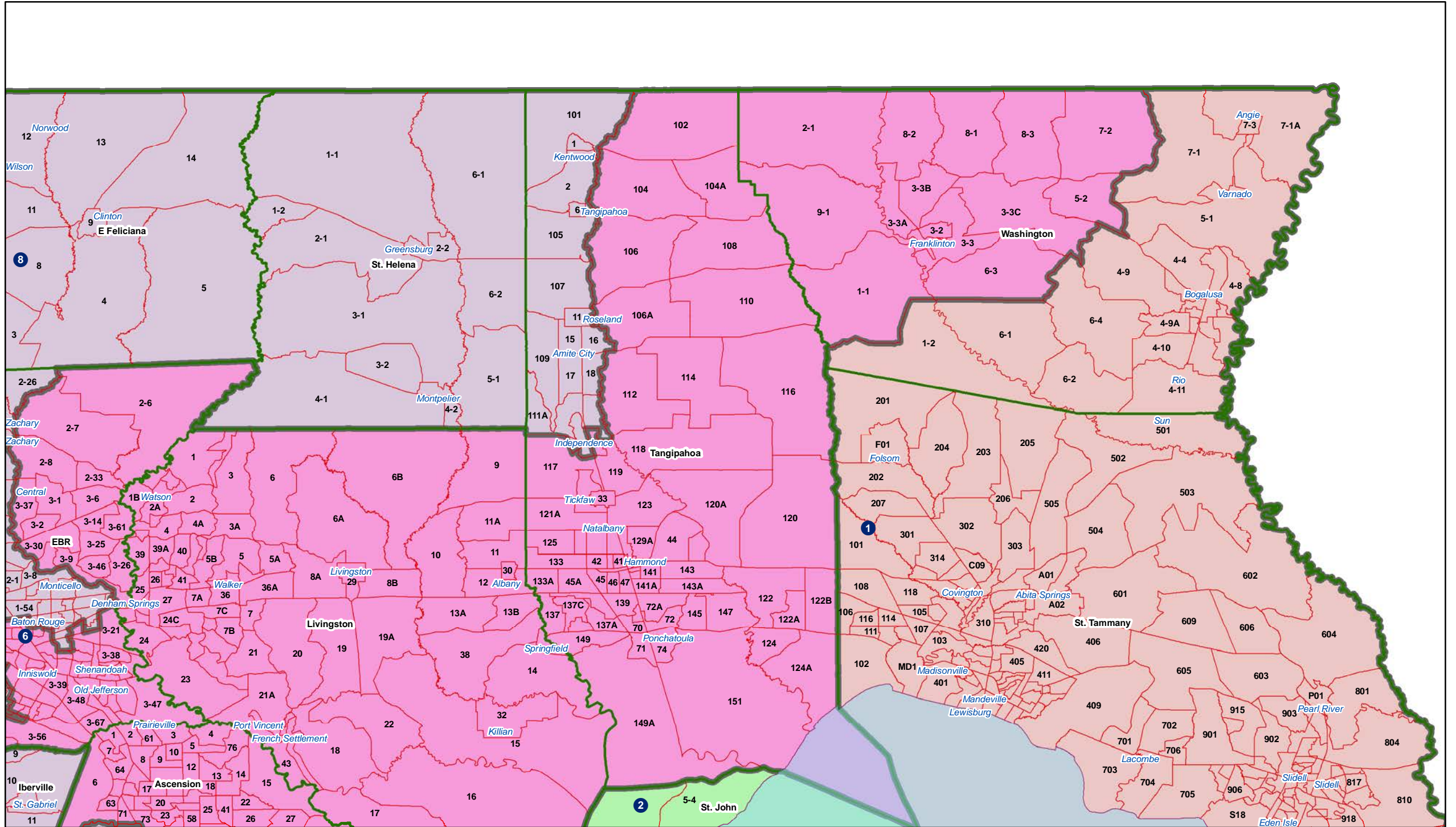
BESE - Lafayette



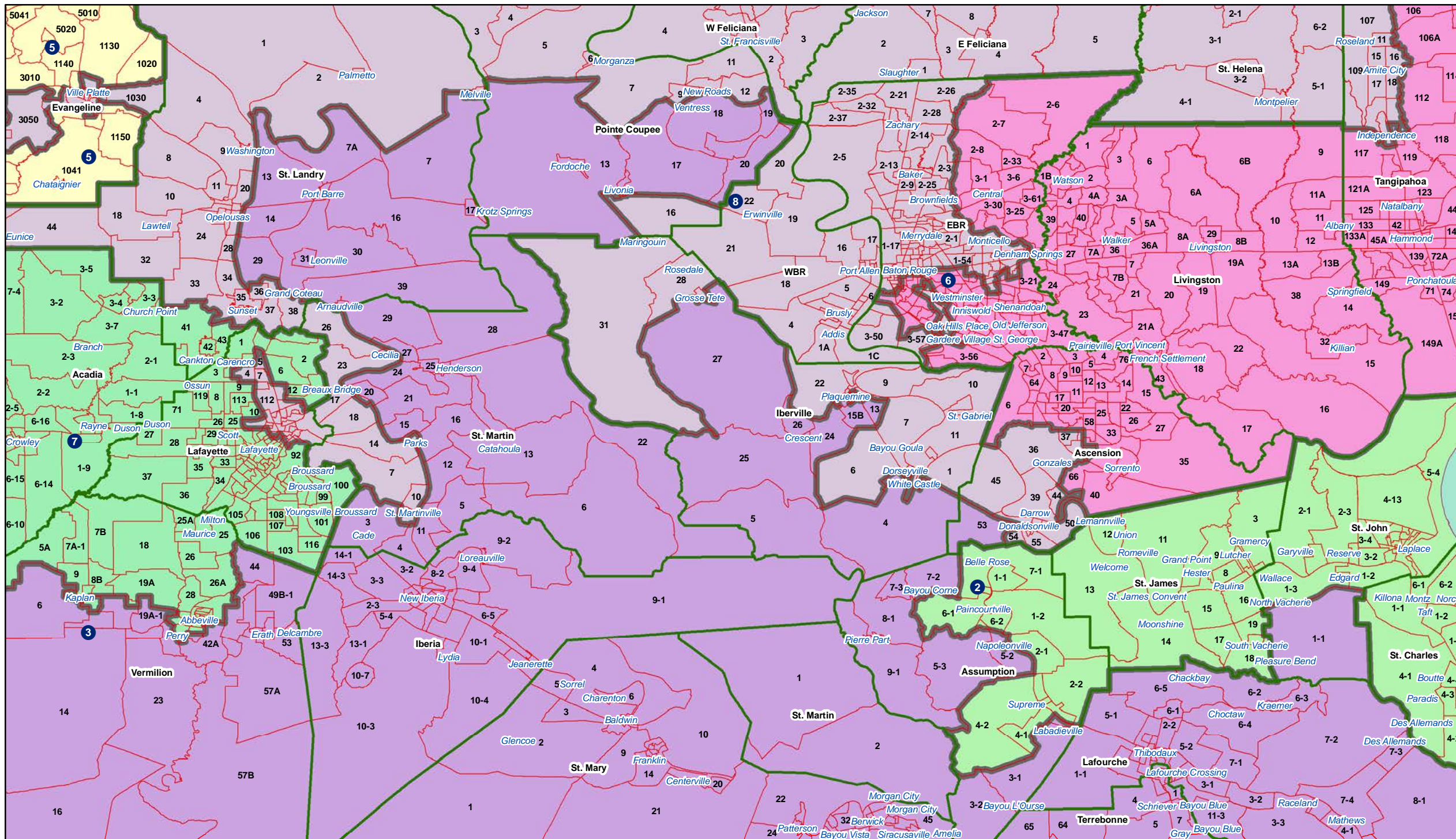
BESE - Baton Rouge



BESE - Tangipahoa



BESE - Acadiana Bayou River



BESE - Jefferson Orleans

