

2022 First Extraordinary Session

SENATE BILL NO. 19

BY SENATORS REESE AND CATHEY

PUBLIC SERVICE COMN. Provides relative to the election districts for members of the Public Service Commission. (Item #5)

1 AN ACT

2 To enact R.S. 45:1161.4 and to repeal R.S. 45:1161.5, relative to redistricting; to provide for
3 election districts for the Public Service Commission; to provide for election of
4 commissioners; to provide for effectiveness; and to provide for related matters.

5 Be it enacted by the Legislature of Louisiana:

6 Section 1. R.S. 45:1161.4 is hereby enacted to read as follows:

7 **§1161.4. Public Service Commission districts**

8 **A. The state shall be divided into the following five Public Service**
9 **Commission districts, and one commissioner shall be elected from each district:**

- 10 **(1) District 1 is composed of Precincts 1, 2, 3, 4, 5, 7, 8, 9, 10, 11, 12, 13,**
- 11 **14, 15, 16, 17, 18, 20, 21, 22, 25, 26, 27, 33, 34, 35, 41, 43, 61, 62, 63, 64, 71, 72, 76,**
- 12 **77 and 78 of Ascension Parish; Precincts 1, 2, 3, 4, 5, 7, 8, 9, 10, 11, 12, 13, 14,**
- 13 **15, 16, 17, 18, 19, 20, 21, 22, 23, 24, 25, 26, 27, 28, 29, 30, 31, 32, 33, 34, 35, 36, 37,**
- 14 **38, 39, 40, 41, 42, 43, 44, 45, 46, 51, 52, 53, 54, 55, 56, 58, 59, 60, 61, 62, 63, 64, 65,**
- 15 **66, 67, 68, 69, 70, 71, 72, 73, 74, 75, 76, 77, 78, 79, 80, 81, 82, 83, 84, 85, 86, 87, 88,**
- 16 **89, 90, 91, 92, 93, 94, 95, 96, 97, 98, 99, 100, 101, 102, 103, 105, 106, 117, 118, 119,**
- 17 **120, 121, 122, 123, 124, 125A, 125B, 126, 127, 128, 129, 130, 132, 134, 136, 170,**

1 172, 179A, 1-H, 2-H, 3-H, 4-H, 5-H, 6-H, 7-H, 8-H, 9-H, 1-K, 2-K, 3-K, 4-K, 5-K,
 2 6-KA, 6-KB, 7-KA, 7-KB, 8-K, 9-K, 10-K, 11-K, 12-K, 13-KA, 14-K, 15-K, 16-K,
 3 17-K, 18-K, 19-K, 20-K, 25-K, 27-K, 28-K, 29-K, 34-K, 35-K, 1-W, 3-W, 4-W,
 4 5-W, 6-W and 7-W of Jefferson Parish; Livingston Parish; Precincts 4-14, 4-15,
 5 4-17, 4-17A, 4-18, 4-20, 4-21, 4-22, 4-23, 5-17, 5-18, 14-1, 14-2, 14-3, 14-4, 14-5,
 6 14-6, 14-7, 14-8, 14-9, 14-10, 14-11, 14-12, 14-13A, 14-14, 14-15, 14-16, 14-17,
 7 14-18A, 14-19, 14-20, 14-21, 16-1, 16-1A, 17-1, 17-17, 17-18, 17-18A, 17-19 and
 8 17-20 of Orleans Parish; St. Helena Parish; St. Tammany Parish; Tangipahoa
 9 Parish and Washington Parish.

10 (2) District 2 is composed of Precinct 3-2 of Assumption Parish;
 11 Precincts 1-7, 1-8, 1-9, 1-12, 1-33, 1-34, 1-35, 1-39, 1-40, 1-41, 1-42, 1-43, 1-44,
 12 1-47, 1-48, 1-49, 1-52, 1-53, 1-55, 1-56, 1-57, 1-60, 1-64, 1-65, 1-69, 1-72, 1-74,
 13 1-75, 1-79, 1-80, 1-89, 1-90, 1-98, 1-99, 1-103, 1-105, 2-6, 2-7, 2-8, 2-18, 2-21, 2-26,
 14 2-28, 2-29, 2-33, 2-34, 2-35, 2-36, 3-1, 3-2, 3-3, 3-4, 3-6, 3-7, 3-9, 3-10, 3-11, 3-12,
 15 3-13, 3-14, 3-15, 3-16, 3-17, 3-18, 3-19, 3-21, 3-22, 3-25, 3-26, 3-27, 3-28, 3-29,
 16 3-30, 3-31, 3-32, 3-33, 3-34, 3-35, 3-36, 3-37, 3-38, 3-39, 3-40, 3-41, 3-43, 3-45,
 17 3-46, 3-47, 3-48, 3-49, 3-51, 3-52, 3-53, 3-58, 3-59, 3-60, 3-61, 3-62, 3-64, 3-66,
 18 3-67, 3-68, 3-71 and 3-72 of East Baton Rouge Parish; East Feliciana Parish;
 19 Precinct 9-1 of Iberia Parish; Precincts 4, 5, 25, 26, 27, 28, 29, 31 and 32 of
 20 Iberville Parish; Precincts 175, 176, 177, 178, 182, 183, 184, 185A, 189, 190, 192,
 21 193A, 193B, 194A, 194B, 198, 199, 202, 203, 204, 246, 247, 248, 1-GI and 1-L of
 22 Jefferson Parish; Precincts 1, 2, 3, 4, 5, 6, 7, 8, 9, 10, 11, 12, 13, 14, 15, 16, 17, 18,
 23 19, 20, 21, 22, 23, 24, 25, 26, 30, 32, 33, 34, 38, 39, 40, 41, 42, 43, 44, 45, 46, 47, 48,
 24 49, 51, 52, 53, 54, 55, 56, 57, 58, 59, 60, 61, 62, 63, 64, 65, 66, 67, 68, 69, 70, 72, 73,
 25 74, 75, 76, 77, 78, 79, 80, 81, 82, 83, 84, 85, 86, 87, 88, 89, 90, 91, 92, 93, 94, 95, 96,
 26 97, 98, 99, 100, 101, 102, 103, 104, 105, 106, 107, 108, 109, 110, 111, 112, 113, 115,
 27 116, 117, 118, 120, 121, 122, 123, 125, 126, 127 and 128 of Lafayette Parish;
 28 Lafourche Parish; Plaquemines Parish; Pointe Coupee Parish; St. Bernard
 29 Parish; St. Martin Parish; Terrebonne Parish; Precincts 1A, 1B, 1C, 2A, 2B, 3,

1 4, 5, 7A, 7B, 18, 19, 20, 21 and 22 of West Baton Rouge Parish and West
2 Feliciana Parish.

3 (3) District 3 is composed of Precincts 6, 23, 24, 28, 30, 31, 32, 36, 37, 39,
4 40, 42, 44, 45, 47, 48, 50, 51, 52, 53, 54, 55, 57, 58, 65, 66 and 73 of Ascension
5 Parish; Precincts 1-1, 1-2, 2-1, 2-2, 2-3, 2-4, 2-5, 3-1, 4-1, 4-2, 4-3, 5-1, 5-2, 5-3,
6 5-5, 6-1, 6-2, 6-3, 7-1, 7-2, 7-3, 8-1 and 9-1 of Assumption Parish; Precincts 1-1,
7 1-2, 1-3, 1-4, 1-5, 1-6, 1-10, 1-11, 1-13, 1-14, 1-15, 1-16, 1-17, 1-18, 1-19, 1-20,
8 1-21, 1-22, 1-23, 1-24, 1-25, 1-26, 1-27, 1-28, 1-29, 1-30, 1-31, 1-32, 1-36, 1-37,
9 1-38, 1-45, 1-46, 1-50, 1-51, 1-54, 1-58, 1-59, 1-61, 1-62, 1-63, 1-66, 1-67, 1-68,
10 1-70, 1-71, 1-73, 1-76, 1-77, 1-78, 1-81, 1-82, 1-83, 1-84, 1-85, 1-86, 1-87, 1-88,
11 1-91, 1-92, 1-93, 1-94, 1-95, 1-97, 1-100, 1-101, 1-102, 1-104, 1-107, 2-1, 2-2, 2-3,
12 2-4, 2-5, 2-9, 2-10, 2-11, 2-12, 2-13, 2-14, 2-15, 2-16, 2-17, 2-19, 2-20, 2-22, 2-23,
13 2-24, 2-25, 2-27, 2-30, 2-31, 2-32, 2-37, 3-5, 3-8, 3-20, 3-23, 3-24, 3-44, 3-50, 3-54,
14 3-55, 3-56, 3-57, 3-63, 3-65, 3-69 and 3-70 of East Baton Rouge Parish; Precincts
15 1, 3, 6, 7, 9, 10, 11, 12, 13, 13C, 14, 14A, 15, 15B, 16, 17, 18, 19, 20, 21, 22, 23 and
16 24 of Iberville Parish; Precincts 57, 104, 108, 115, 116, 131, 133, 138, 150, 151,
17 152, 153, 154, 155, 156, 157A, 157B, 171, 173, 174, 179B, 180, 181, 185B, 187,
18 188, 191, 195, 196, 197A, 197B, 200, 201, 205, 210, 211, 212, 213A, 213B, 213C,
19 214A, 214B, 215, 216A, 216B, 216C, 217, 225, 226, 227, 228, 229, 230, 231, 232A,
20 232B, 234, 235, 236, 237, 238A, 238B, 1-G, 2-G, 3-G, 4-G, 5-G, 6-G, 7-G, 8-G,
21 9-G, 10-G, 11-G, 12-G, 13-G, 13-KB, 21-K, 22-K, 23-K, 24-K, 26-K, 30-K, 31-K,
22 33-K and 2-W of Jefferson Parish; Precincts 1-1, 1-2, 1-5, 1-6, 2-1, 2-2, 2-4, 2-6,
23 2-7, 3-1, 3-8, 3-9, 3-12, 3-14, 3-15, 3-18, 3-19, 3-20, 4-2, 4-3, 4-5, 4-6, 4-7, 4-8, 4-9,
24 4-11, 5-1, 5-2, 5-3, 5-5, 5-7, 5-8, 5-9, 5-10, 5-11, 5-12, 5-13, 5-15, 5-16, 6-1, 6-2,
25 6-4, 6-6, 6-7, 6-8, 6-9, 7-1, 7-2, 7-4, 7-5, 7-6, 7-7, 7-8, 7-9A, 7-10, 7-11, 7-12, 7-13,
26 7-14, 7-15, 7-16, 7-17, 7-18, 7-19, 7-20, 7-21, 7-23, 7-24, 7-25, 7-25A, 7-26, 7-27,
27 7-27B, 7-28, 7-28A, 7-29, 7-30, 7-32, 7-33, 7-35, 7-37, 7-37A, 7-40, 7-41, 7-42, 8-1,
28 8-2, 8-4, 8-6, 8-7, 8-8, 8-9, 8-12, 8-13, 8-14, 8-15, 8-19, 8-20, 8-21, 8-22, 8-23, 8-24,
29 8-25, 8-26, 8-27, 8-28, 8-30, 9-1, 9-3, 9-4, 9-5, 9-6, 9-7, 9-8, 9-9, 9-10, 9-11, 9-12,

1 9-13, 9-14, 9-15, 9-16, 9-17, 9-19, 9-21, 9-23, 9-25, 9-26, 9-28, 9-28C, 9-29, 9-30,
 2 9-30A, 9-31, 9-31A, 9-31B, 9-31D, 9-32, 9-33, 9-34A, 9-35, 9-35A, 9-36, 9-36B,
 3 9-37, 9-38, 9-38A, 9-39, 9-39B, 9-40, 9-40A, 9-40C, 9-41, 9-41A, 9-41B, 9-41C,
 4 9-41D, 9-42, 9-42C, 9-43A, 9-43B, 9-43C, 9-43E, 9-43F, 9-43G, 9-43H, 9-43I,
 5 9-43J, 9-43K, 9-43L, 9-43M, 9-43N, 9-44, 9-44A, 9-44B, 9-44D, 9-44E, 9-44F,
 6 9-44G, 9-44I, 9-44J, 9-44L, 9-44M, 9-44N, 9-44O, 9-44P, 9-44Q, 9-45, 9-45A,
 7 10-3, 10-6, 10-7, 10-8, 10-9, 10-11, 10-12, 10-13, 10-14, 11-2, 11-3, 11-4, 11-5,
 8 11-8, 11-9, 11-10, 11-11, 11-12, 11-13, 11-14, 11-17, 12-1, 12-2, 12-3, 12-4, 12-5,
 9 12-6, 12-7, 12-8, 12-9, 12-10, 12-11, 12-12, 12-13, 12-14, 12-16, 12-17, 12-19, 13-1,
 10 13-2, 13-3, 13-4, 13-5, 13-6, 13-7, 13-8, 13-9, 13-10, 13-11, 13-12, 13-13, 13-14,
 11 13-15, 13-16, 14-23, 14-24A, 14-25, 14-26, 15-1, 15-2, 15-3, 15-5, 15-6, 15-8, 15-9,
 12 15-10, 15-11, 15-12, 15-12A, 15-13, 15-13A, 15-13B, 15-14, 15-14A, 15-14B,
 13 15-14C, 15-14D, 15-14E, 15-14F, 15-14G, 15-15, 15-15A, 15-15B, 15-16, 15-17,
 14 15-17A, 15-17B, 15-18, 15-18A, 15-18B, 15-18C, 15-18D, 15-18E, 15-18F, 15-19,
 15 15-19A, 15-19B, 15-19C, 16-2, 16-3, 16-4, 16-5, 16-6, 16-7, 16-8, 16-9, 17-2, 17-3,
 16 17-4, 17-5, 17-6, 17-7, 17-8, 17-9, 17-10, 17-11, 17-12, 17-13, 17-13A, 17-14, 17-15
 17 and 17-16 of Orleans Parish; St. Charles Parish; St. James Parish; St. John the
 18 Baptist Parish and Precincts 6, 8, 9, 10A, 10B, 11A, 11B, 12, 13A, 13B, 14, 15,
 19 16 and 17 of West Baton Rouge Parish.

20 (4) District 4 is composed of Acadia Parish; Allen Parish; Avoyelles
 21 Parish; Beauregard Parish; Calcasieu Parish; Cameron Parish; Evangeline
 22 Parish; Grant Parish; Precincts 1-1, 1-3, 2-1, 2-3, 3-1, 3-2, 3-3, 4-1, 4-2, 4-3, 4-4,
 23 5-4, 6-1, 6-3, 6-5, 7-1, 7-2, 7-4, 7-5, 8-2, 8-3, 9-2, 9-4, 9-5, 10-1, 10-2, 10-3, 10-4,
 24 10-7, 11-2, 12-1, 12-3, 13-1, 13-3, 14-1 and 14-3 of Iberia Parish; Jefferson Davis
 25 Parish; Precincts 27, 28, 29, 31, 35, 36, 37, 71, 114, 119 and 124 of Lafayette
 26 Parish; La Salle Parish; Rapides Parish; St. Landry Parish; St. Mary Parish;
 27 Vermilion Parish and Vernon Parish.

28 (5) District 5 is composed of Bienville Parish; Bossier Parish; Caddo
 29 Parish; Caldwell Parish; Catahoula Parish; Claiborne Parish; Concordia

1 Parish; De Soto Parish; East Carroll Parish; Franklin Parish; Jackson Parish;
2 Lincoln Parish; Madison Parish; Morehouse Parish; Natchitoches Parish;
3 Ouachita Parish; Red River Parish; Richland Parish; Sabine Parish; Tensas
4 Parish; Union Parish; Webster Parish; West Carroll Parish and Winn Parish.

5 B. Each commissioner in office on the effective date of this Section on
6 December 31, 2022, shall be the commissioner for the district having the same
7 designation as the district from which the commissioner was elected and shall
8 complete the term for which he was elected.

9 Section 2. R.S. 45:1161.5 is hereby repealed.

10 Section 3.(A) The precincts referenced in this Act are those precincts identified as
11 Voting Districts (VTDs) in the 2020 Census Redistricting TIGER/Line Shapefiles for the
12 State of Louisiana as validated through the data verification program of the Louisiana House
13 of Representatives and the Louisiana Senate and available on the legislature's website on the
14 effective date of this Section.

15 (B) When a precinct referenced in this Act has been subdivided by action of the
16 parish governing authority on a nongeographic basis or subdivided by action of the parish
17 governing authority on a geographic basis in accordance with the provisions of R.S.
18 18:532.1, the enumeration in this Act of the general precinct designation shall include all
19 nongeographic and all geographic subdivisions thereof, however such subdivisions may be
20 designated.

21 (C) The territorial limits of the districts as provided in this Act shall continue in
22 effect until changed by law regardless of any subsequent change made to the precincts by
23 the parish governing authority.

24 Section 4.(A)(1) Solely for the purposes of qualifying for election and the election
25 of members of the Public Service Commission from Districts 3 and 4 at the regularly
26 scheduled election for such offices in 2022, the provisions of Section 1 of this Act shall
27 become effective upon signature of this Act by the governor or, if not signed by the
28 governor, upon expiration of the time for bills to become law without signature by the
29 governor, as provided in Article III, Section 18 of the Constitution of Louisiana.

1 (2) Solely for the purposes of qualifying for any special election and any special
2 election of members of the Public Service Commission to fill a vacancy in such an office
3 occurring between the effective date of this Section and January 1, 2023, the provisions of
4 Section 1 of this Act shall become effective upon signature of this Act by the governor or,
5 if not signed by the governor, upon expiration of the time for bills to become law without
6 signature by the governor, as provided in Article III, Section 18 of the Constitution of
7 Louisiana. Any person elected to fill such a vacancy shall be the commissioner for the
8 district as composed in R.S. 45:1161.5 having the same designation as the district from
9 which the commissioner's predecessor was elected until January 1, 2023, after which time
10 the commissioner shall be the commissioner for the district as provided in Section 1 of this
11 Act.

12 (3) If this Act is vetoed by the governor and subsequently approved by the
13 legislature, the provisions of Section 1 of this Act shall become effective on the day
14 following such approval for the purposes established in this Subsection.

15 (B) For subsequent elections of members of the Public Service Commission and for
16 all other purposes, the provisions of Section 1 of this Act shall become effective on
17 January 1, 2023.

18 (C) The provisions of Section 2 of this Act shall become effective on
19 January 1, 2023.

20 (D) The provisions of this Section and Section 3 of this Act shall become effective
21 upon signature of this Act by the governor or, if not signed by the governor, upon expiration
22 of the time for bills to become law without signature by the governor, as provided in Article
23 III, Section 18 of the Constitution of Louisiana. If this Act is vetoed by the governor and
24 subsequently approved by the legislature, the provisions of this Section and Section 3 of this
25 Act shall become effective on the day following such approval.

The original instrument and the following digest, which constitutes no part
of the legislative instrument, were prepared by J. W. Wiley.

DIGEST
SB 19 Original 2022 First Extraordinary Session Reese

Present constitution (Const. Art. IV, §21) creates the PSC consisting of five members elected

for overlapping six-year terms from single member districts.

Proposed law redraws district boundaries for the five PSC districts, effective upon signature of the governor or lapse of time for gubernatorial action for purposes of the 2022 election of commissioners from PSC Districts 3 and 4.

Proposed law retains present districts until January 1, 2023, at which time present law is repealed and proposed districts are effective for all other purposes.

Proposed law specifies that precincts referenced in district descriptions are those precincts identified as Voting Districts (VTDs) in the 2020 Census Redistricting TIGER/Line Shapefiles for the state of La. as validated through the data verification program of the La. legislature. Also specifies that if any such precinct has been subdivided by action of the parish governing authority on a nongeographic basis or subdivided by action of the parish governing authority on a geographic basis in accordance with present law, the enumeration of the general precinct designation shall include all nongeographic and all geographic subdivisions thereof. Further provides that the territorial limits of the districts as enacted shall continue in effect until changed by law regardless of any changes made to the precincts by the parish governing authority.

Population data in the summaries accompanying this digest are derived from 2020 Census Redistricting Data (Public Law 94-171), Summary File for Louisiana. Population data, statistical information, and maps are supplied for purposes of information and analysis and comprise no part of proposed law.

Effective for election purposes only for PSC Districts 3 and 4 elections in 2022; effective for all other purposes January 1, 2023.

(Adds R.S. 45:1161.4; repeals R.S. 45:1161.5)

Plan Statistics

Plan: SLS 221ES-34 by Reese

<u>Districts:</u>	<u># of Members</u>	<u>Actual Population</u>	<u>Ideal Population</u>	<u>Absolute Deviation</u>	<u>Relative Deviation</u>
District 1	1	971,421	931,551	39,870	4.280%
District 2	1	901,949	931,551	-29,602	-3.178%
District 3	1	926,017	931,551	-5,534	-0.594%
District 4	1	940,841	931,551	9,290	0.997%
District 5	1	917,529	931,551	-14,022	-1.505%
Grand Total:	5	4,657,757	4,657,755		

Ideal Population Per Member:	931551				
Number of Districts for Plan Type:	5				
Range of District Populations:	901,949	to	971,421		
Absolute Mean Deviation:	13,894				
Absolute Range:	-29,602	to	39,870		
Absolute Overall Range:	69,472				
Relative Mean Deviation:	2.11%				
Relative Range:	-3.18%	to	4.28%		
Relative Overall Range:	7.46%				

<i>Ideal - Actual:</i>	-2
<i>Remainder:</i>	2
<i>Unassigned Population:</i>	0

Total Population

Plan: SLS 221ES-34 by Reese

	Total Population	Total White	Total Black	Total Asian	Total American Indian	Total Other	Total Hispanic	VAP Total	VAP White	VAP Black	VAP Asian	VAP American Indian	VAP Other	VAP Hispanic Total
District 1	971,421	684,482	162,994	25,323	18,255	80,367	98,625	746,445	543,107	114,530	18,456	13,565	56,787	68,788
	100.000%	70.462%	16.779%	2.607%	1.879%	8.273%	10.153%	100.000%	72.759%	15.343%	2.473%	1.817%	7.608%	9.215%
District 2	901,949	578,643	224,012	25,222	23,334	50,738	60,591	694,274	464,861	159,048	18,514	16,447	35,404	41,403
	100.000%	64.155%	24.836%	2.796%	2.587%	5.625%	6.718%	100.000%	66.956%	22.909%	2.667%	2.369%	5.099%	5.963%
District 3	926,017	277,134	548,772	27,665	9,449	62,997	80,158	717,033	234,897	408,114	22,082	7,325	44,615	55,907
	100.000%	29.928%	59.262%	2.988%	1.020%	6.803%	8.656%	100.000%	32.760%	56.917%	3.080%	1.022%	6.222%	7.797%
District 4	940,841	619,038	250,471	15,950	17,513	37,869	46,929	710,215	482,155	176,587	11,639	12,823	27,011	32,678
	100.000%	65.796%	26.622%	1.695%	1.861%	4.025%	4.988%	100.000%	67.889%	24.864%	1.639%	1.806%	3.803%	4.601%
District 5	917,529	498,355	356,870	13,128	18,509	30,667	36,246	702,581	399,491	257,490	9,725	14,080	21,795	24,886
	100.000%	54.315%	38.895%	1.431%	2.017%	3.342%	3.950%	100.000%	56.860%	36.649%	1.384%	2.004%	3.102%	3.542%
Grand Total	4,657,757	2,657,652	1,543,119	107,288	87,060	262,638	322,549	3,570,548	2,124,511	1,115,769	80,416	64,240	185,612	223,662
	100.000%	57.059%	33.130%	2.303%	1.869%	5.639%	6.925%	100.000%	59.501%	31.249%	2.252%	1.799%	5.198%	6.264%

Voter Registration

Plan: SLS 221ES-34 by Reese

	Reg Total Dec 2021	Reg White Dec 2021	Reg Black Dec 2021	Reg Other Dec 2021	Reg Dem Total Dec 2021	Reg Rep Total Dec 2021	Reg Other Total Dec 2021
District 1	609,325	482,982	82,072	44,271	169,902	261,358	178,065
	81.630%	79.265%	13.469%	7.266%	27.884%	42.893%	29.223%
District 2	564,915	407,904	123,897	33,114	192,690	216,398	155,827
	81.368%	72.206%	21.932%	5.862%	34.110%	38.306%	27.584%
District 3	581,562	190,417	348,097	43,048	359,822	78,197	143,543
	81.107%	32.742%	59.856%	7.402%	61.872%	13.446%	24.682%
District 4	566,163	405,887	138,371	21,905	209,172	208,824	148,167
	79.717%	71.691%	24.440%	3.869%	36.946%	36.884%	26.170%
District 5	572,381	340,799	210,311	21,271	229,418	204,003	138,960
	81.468%	59.541%	36.743%	3.716%	40.081%	35.641%	24.278%
Grand Total	2,894,346	1,827,989	902,748	163,609	1,161,004	968,780	764,562

Splits

Plan: SLS 221ES-34 by Reese

	Total Population	Total White	Total Black	Total Asian	Total American Indian	Total Other	VAP Total	VAP White	VAP Black	VAP Asian	VAP American Indian	VAP Other	Reg Total Dec 2021	Reg White Dec 2021	Reg Black Dec 2021	Reg Other Dec 2021
District 1																
*Ascension	87,626	65,146	13,008	1,894	1,508	6,070	63,100	48,300	8,620	1,219	1,030	3,931	55,228	45,120	6,998	3,110
*Jefferson	243,543	154,958	33,835	12,394	4,184	38,172	195,132	130,081	24,681	9,379	3,195	27,796	148,986	115,476	13,982	19,528
Livingston	142,282	116,855	12,658	1,697	3,111	7,961	105,141	88,432	8,136	1,099	2,311	5,163	84,568	76,062	5,425	3,081
*Orleans	43,860	35,076	3,506	1,835	468	2,975	35,939	28,920	3,012	1,402	371	2,234	29,600	25,225	1,333	3,042
St. Helena	10,920	4,527	6,031	39	134	189	8,463	3,805	4,371	28	109	150	8,321	3,628	4,565	128
St. Tammany	264,570	196,641	38,643	5,774	5,660	17,852	202,228	154,621	26,761	4,075	4,161	12,610	178,779	145,724	21,142	11,913
Tangipahoa	133,157	81,336	41,879	1,474	2,454	6,014	101,491	65,205	29,217	1,100	1,827	4,142	76,256	52,912	20,525	2,819
Washington	45,463	29,943	13,434	216	736	1,134	34,951	23,743	9,732	154	561	761	27,587	18,835	8,102	650
District 1	971,421	684,482	162,994	25,323	18,255	80,367	746,445	543,107	114,530	18,456	13,565	56,787	609,325	482,982	82,072	44,271
	100.000%	70.462%	16.779%	2.607%	1.879%	8.273%	100.000%	72.759%	15.343%	2.473%	1.817%	7.608%	81.630%	79.265%	13.469%	7.266%
District 2																
*Assumption	1,922	1,518	86	25	76	217	1,464	1,212	39	21	58	134	1,031	961	12	58
*East Baton Rouge	232,292	149,412	55,617	10,023	3,138	14,102	183,068	123,044	39,877	7,498	2,484	10,165	149,878	110,860	29,252	9,766
East Feliciana	19,539	11,516	7,341	91	262	329	16,183	9,740	5,918	61	198	266	13,600	7,959	5,186	455
*Iberia	1,481	957	466	15	3	40	1,144	736	361	9	3	35	1,156	698	440	18
*Iberville	7,040	5,021	1,769	21	96	133	5,718	4,123	1,398	16	79	102	5,369	3,770	1,504	95
*Jefferson	41,864	25,751	8,617	2,424	1,251	3,821	32,726	21,003	6,174	1,851	945	2,753	26,872	18,796	5,086	2,990
*Lafayette	217,968	136,650	60,616	6,155	2,837	11,710	166,285	108,781	42,892	4,465	2,108	8,039	139,342	97,346	34,244	7,752
Lafourche	97,557	71,710	15,855	1,025	4,224	4,743	74,619	56,838	11,077	738	2,777	3,189	58,278	48,467	7,164	2,647
Plaquemines	23,515	14,287	5,428	1,317	697	1,786	17,334	10,856	3,857	925	500	1,196	13,908	9,513	3,134	1,261
Pointe Coupee	20,758	12,395	7,504	107	159	593	16,250	10,108	5,502	91	119	430	14,675	9,320	5,121	234
St. Bernard	43,764	24,497	12,309	1,381	947	4,630	31,775	18,992	7,944	982	688	3,169	25,653	18,233	5,497	1,923
St. Martin	51,767	33,259	15,921	597	539	1,451	39,404	26,278	11,293	407	413	1,013	35,120	23,934	10,381	805
Terrebonne	109,580	69,934	23,147	1,743	8,637	6,119	82,505	55,631	15,796	1,239	5,750	4,089	61,720	45,395	11,566	4,759
*West Baton Rouge	17,592	10,853	5,596	209	243	691	13,016	8,236	3,969	155	151	505	10,906	7,560	3,130	216
West Feliciana	15,310	10,883	3,740	89	225	373	12,783	9,283	2,951	56	174	319	7,407	5,092	2,180	135
District 2	901,949	578,643	224,012	25,222	23,334	50,738	694,274	464,861	159,048	18,514	16,447	35,404	564,915	407,904	123,897	33,114
	100.000%	64.155%	24.836%	2.796%	2.587%	5.625%	100.000%	66.956%	22.909%	2.667%	2.369%	5.099%	81.368%	72.206%	21.932%	5.862%
District 3																
*Ascension	38,874	15,995	19,208	406	496	2,769	28,857	12,836	13,519	295	360	1,847	24,689	11,680	11,816	1,193
*Assumption	19,117	12,204	6,134	71	182	526	15,152	9,933	4,668	36	139	376	13,408	8,739	4,498	171
*East Baton Rouge	224,489	46,657	157,781	6,402	1,589	12,060	172,544	40,837	116,913	5,101	1,263	8,430	129,386	27,372	95,423	6,591
*Iberville	23,201	9,812	11,961	181	178	1,069	18,368	8,339	8,834	133	142	920	15,093	6,362	8,393	338
*Jefferson	155,374	40,226	83,765	8,206	2,251	20,926	116,796	33,051	61,320	6,462	1,695	14,268	87,243	25,344	50,508	11,391
*Orleans	340,137	91,386	215,463	11,021	3,198	19,069	270,257	81,332	163,056	9,118	2,577	14,174	226,644	66,761	140,192	19,691

Splits

Plan: SLS 221ES-34 by Reese

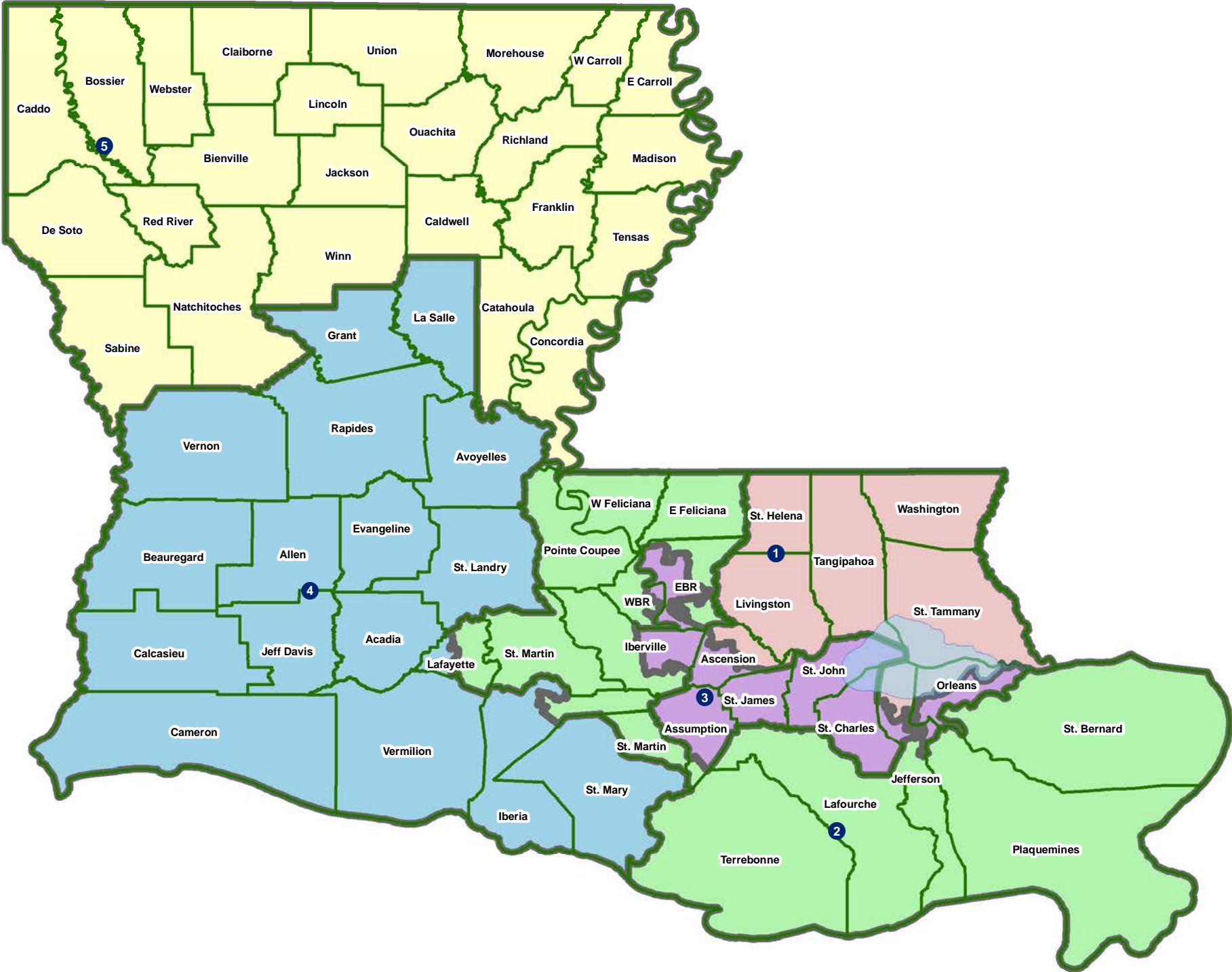
	Total Population	Total White	Total Black	Total Asian	Total American Indian	Total Other	VAP Total	VAP White	VAP Black	VAP Asian	VAP American Indian	VAP Other	Reg Total Dec 2021	Reg White Dec 2021	Reg Black Dec 2021	Reg Other Dec 2021
District 3																
St. Charles	52,549	33,550	13,928	837	925	3,309	39,541	26,154	9,890	529	667	2,301	34,985	24,309	8,797	1,879
St. James	20,192	9,973	9,762	60	82	315	15,505	7,883	7,297	31	64	230	14,966	7,254	7,501	211
St. John the Baptist	42,477	13,877	25,196	403	465	2,536	32,503	11,622	18,437	323	350	1,771	28,913	10,219	17,234	1,460
*West Baton Rouge	9,607	3,454	5,574	78	83	418	7,510	2,910	4,180	54	68	298	6,235	2,377	3,735	123
District 3	926,017	277,134	548,772	27,665	9,449	62,997	717,033	234,897	408,114	22,082	7,325	44,615	581,562	190,417	348,097	43,048
	100.000%	29.928%	59.262%	2.988%	1.020%	6.803%	100.000%	32.760%	56.917%	3.080%	1.022%	6.222%	81.107%	32.742%	59.856%	7.402%
District 4																
Acadia	57,576	44,480	10,864	238	573	1,421	42,943	34,071	7,383	173	400	916	37,678	30,555	6,407	716
Allen	22,750	16,327	4,490	246	947	740	17,510	12,751	3,275	182	646	656	12,201	9,478	2,217	506
Avoyelles	39,693	25,625	11,678	434	767	1,189	30,578	20,269	8,311	379	570	1,049	23,426	16,534	6,294	598
Beauregard	36,549	29,529	4,649	402	1,052	917	27,489	22,304	3,495	269	773	648	22,294	18,771	2,369	1,154
Calcasieu	216,785	139,772	59,386	4,702	3,536	9,389	163,166	108,789	41,898	3,359	2,604	6,516	120,511	85,659	29,513	5,339
Cameron	5,617	5,232	125	30	75	155	4,358	4,100	79	23	47	109	4,789	4,610	88	91
Evangeline	32,350	21,354	9,235	241	280	1,240	24,408	16,460	6,483	187	217	1,061	20,553	14,566	5,643	344
Grant	22,169	17,709	3,335	133	644	348	17,527	13,964	2,717	97	507	242	12,688	11,174	1,176	338
*Iberia	68,448	38,249	24,090	2,108	791	3,210	51,647	30,559	16,708	1,553	578	2,249	43,370	27,589	13,912	1,869
Jefferson Davis	32,250	25,066	5,837	183	472	692	24,039	19,121	4,006	111	325	476	20,013	16,350	3,202	461
La Salle	14,791	11,348	1,422	283	372	1,366	11,563	8,636	1,065	264	271	1,327	8,792	7,978	637	177
*Lafayette	23,785	16,713	4,520	299	373	1,880	17,590	12,827	3,025	199	279	1,260	14,151	11,299	2,237	615
Rapides	130,023	77,510	42,592	2,428	3,102	4,391	98,792	61,373	30,205	1,786	2,334	3,094	80,176	52,832	23,775	3,569
St. Landry	82,540	43,611	35,836	499	636	1,958	61,811	34,209	25,497	353	451	1,301	54,482	30,093	23,005	1,384
St. Mary	49,406	26,949	15,991	835	1,670	3,961	37,521	21,594	11,520	593	1,173	2,641	30,210	18,712	9,891	1,607
Vermilion	57,359	44,477	8,810	1,447	623	2,002	43,012	34,363	5,787	1,037	488	1,337	36,769	30,505	4,994	1,270
Vernon	48,750	35,087	7,611	1,442	1,600	3,010	36,261	26,765	5,133	1,074	1,160	2,129	24,060	19,182	3,011	1,867
District 4	940,841	619,038	250,471	15,950	17,513	37,869	710,215	482,155	176,587	11,639	12,823	27,011	566,163	405,887	138,371	21,905
	100.000%	65.796%	26.622%	1.695%	1.861%	4.025%	100.000%	67.889%	24.864%	1.639%	1.806%	3.803%	79.717%	71.691%	24.440%	3.869%
District 5																
Bienville	12,981	6,950	5,600	57	207	167	10,073	5,486	4,284	30	162	111	8,847	4,843	3,917	87
Bossier	128,746	81,052	32,551	3,492	3,273	8,378	95,876	62,931	22,440	2,448	2,477	5,580	69,743	50,861	14,838	4,044
Caddo	237,848	103,457	119,304	4,034	3,840	7,213	182,407	85,059	86,359	3,008	2,958	5,023	151,296	73,113	71,249	6,934
Caldwell	9,645	7,646	1,632	51	150	166	7,478	5,969	1,224	46	116	123	6,031	5,124	818	89
Catahoula	8,906	5,776	2,395	46	119	570	6,951	4,557	1,736	33	87	538	6,467	4,639	1,770	58
Claiborne	14,170	7,263	6,360	88	185	274	11,507	6,258	4,824	55	140	230	8,598	4,632	3,820	146
Concordia	18,687	10,275	7,725	122	233	332	14,217	8,108	5,613	100	167	229	11,964	7,222	4,540	202
De Soto	26,812	15,284	9,973	117	740	698	20,440	11,909	7,425	86	557	463	18,713	11,330	6,810	573

Splits

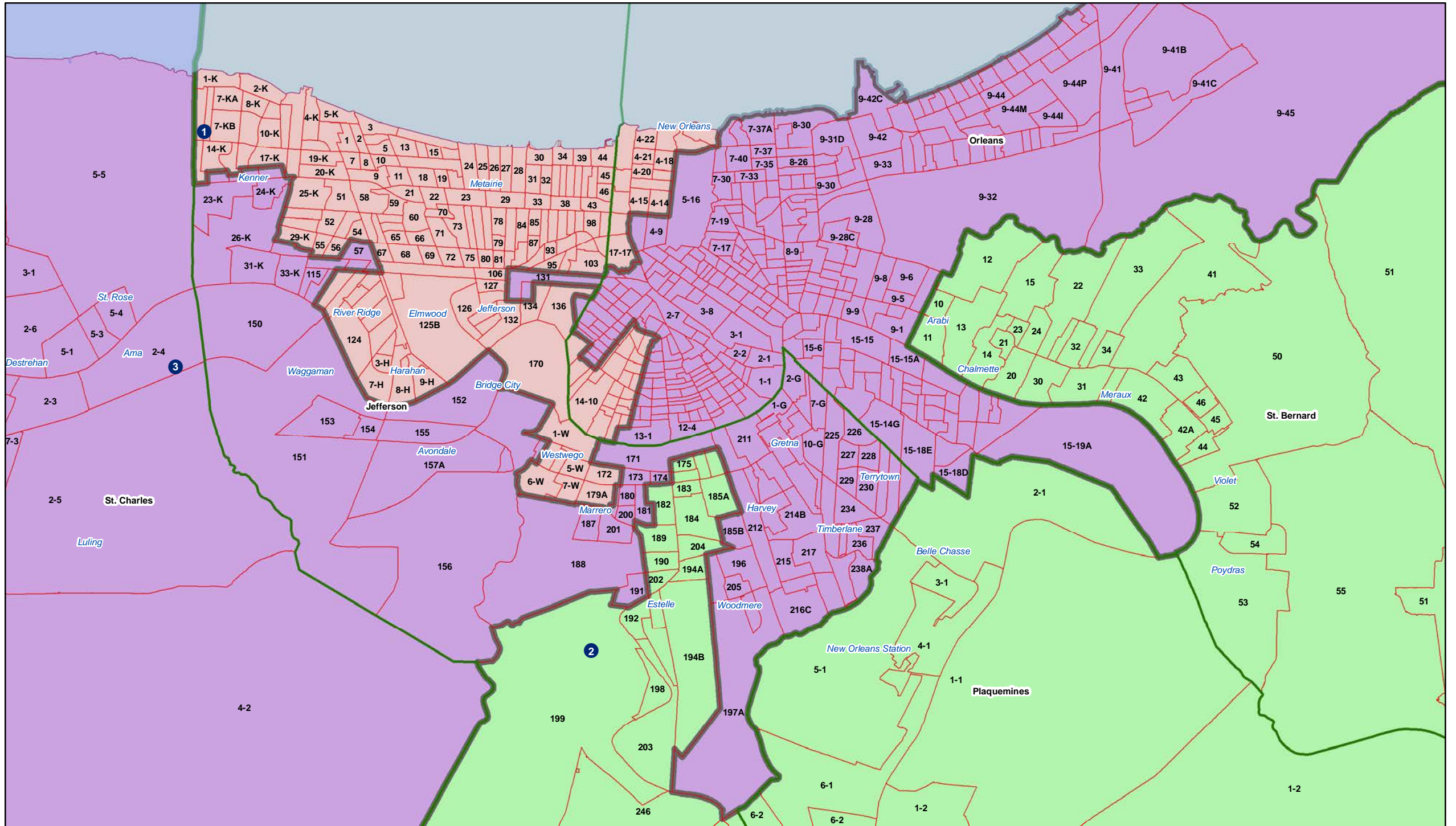
Plan: SLS 221ES-34 by Reese

	Total Population	Total White	Total Black	Total Asian	Total American Indian	Total Other	VAP Total	VAP White	VAP Black	VAP Asian	VAP American Indian	VAP Other	Reg Total Dec 2021	Reg White Dec 2021	Reg Black Dec 2021	Reg Other Dec 2021
District 5																
East Carroll	7,459	2,054	5,272	29	43	61	5,901	1,773	4,043	19	27	39	4,709	1,306	3,359	44
Franklin	19,774	12,492	6,802	70	205	205	15,028	9,901	4,779	44	153	151	13,159	9,015	4,034	110
Jackson	15,031	9,967	4,166	175	255	468	11,783	7,967	3,125	140	174	377	9,449	6,647	2,610	192
Lincoln	48,396	26,034	19,364	892	662	1,444	38,655	21,306	15,119	744	526	960	25,649	15,672	9,016	961
Madison	10,017	3,475	6,363	20	59	100	7,435	2,906	4,391	9	48	81	7,278	2,494	4,674	110
Morehouse	25,629	12,281	12,484	160	370	334	20,062	10,095	9,300	117	279	271	16,922	8,505	8,131	286
Natchitoches	37,515	19,361	15,725	255	861	1,313	29,349	16,010	11,415	198	683	1,043	23,107	12,850	9,224	1,033
Ouachita	160,368	88,545	61,217	2,788	2,661	5,157	120,200	69,974	42,290	2,118	2,059	3,759	99,752	60,515	35,658	3,579
Red River	7,620	4,195	3,106	25	171	123	5,714	3,338	2,164	3	116	93	5,631	3,130	2,418	83
Richland	20,043	11,785	7,603	83	258	314	15,383	9,338	5,546	66	203	230	13,662	8,470	4,961	231
Sabine	22,155	15,036	3,861	94	2,723	441	17,064	12,054	2,655	66	1,970	319	14,547	11,023	2,184	1,340
Tensas	4,147	1,744	2,312	23	26	42	3,235	1,446	1,728	12	23	26	3,455	1,503	1,917	35
Union	21,107	14,460	5,224	62	338	1,023	16,632	11,807	3,861	39	254	671	15,221	11,066	3,692	463
Webster	36,967	22,735	12,679	208	687	658	28,753	18,144	9,464	154	558	433	22,737	14,938	7,339	460
West Carroll	9,751	7,894	1,425	27	180	225	7,532	6,223	1,010	20	136	143	7,038	5,913	1,040	85
Winn	13,755	8,594	3,727	210	263	961	10,906	6,932	2,695	170	207	902	8,406	5,988	2,292	126
District 5	917,529	498,355	356,870	13,128	18,509	30,667	702,581	399,491	257,490	9,725	14,080	21,795	572,381	340,799	210,311	21,271
	100.000%	54.315%	38.895%	1.431%	2.017%	3.342%	100.000%	56.860%	36.649%	1.384%	2.004%	3.102%	81.468%	59.541%	36.743%	3.716%

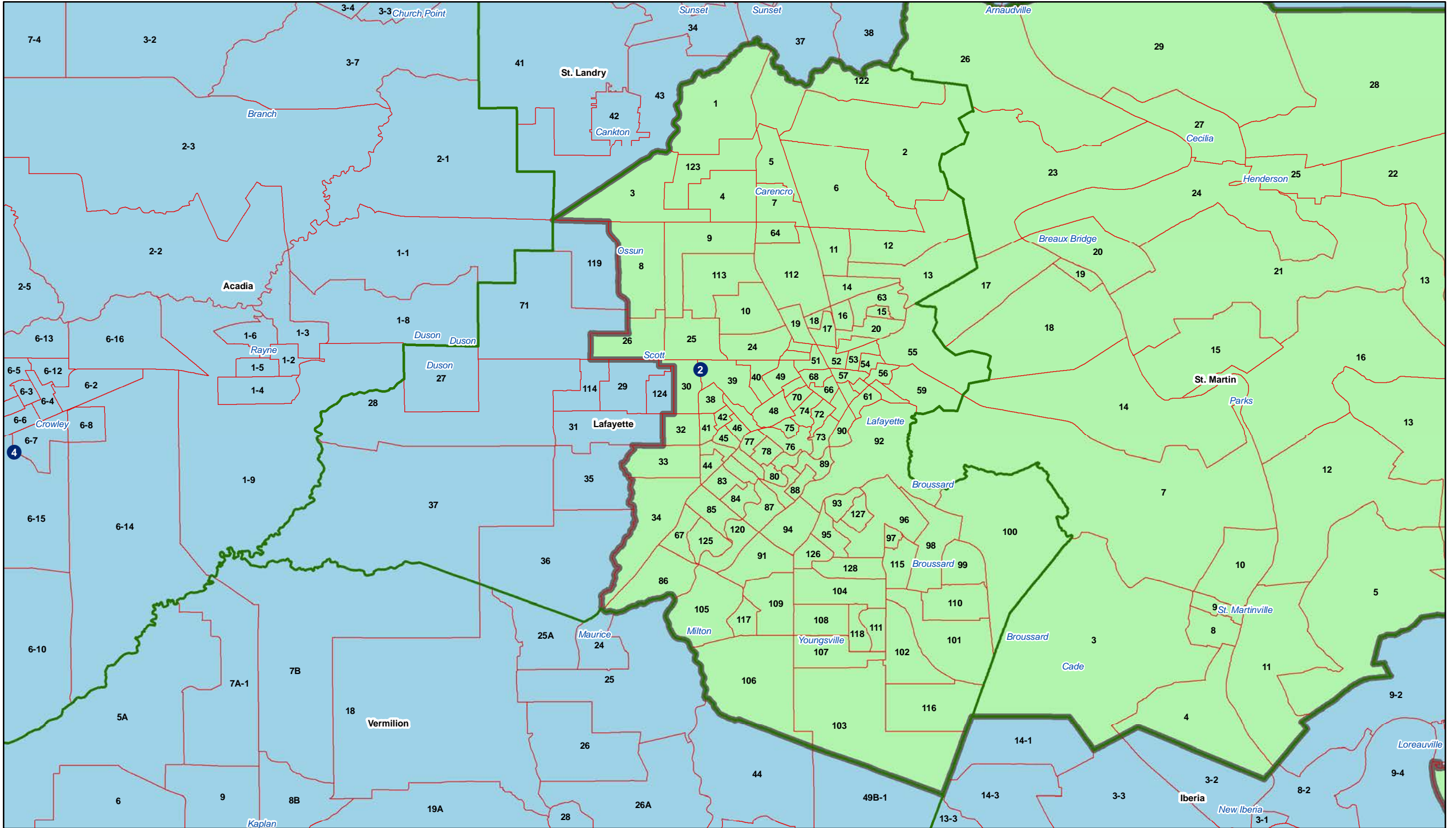
PSC



PSC - Jefferson/Orleans



PSC - Lafayette



PSC - Acadiana/Bayou/River

