

SENATE COMMITTEE AMENDMENTS

2022 First Extraordinary Session

Amendments proposed by Senate Committee on Senate and Governmental Affairs to Original Senate Bill No. 2 by Senator Fields

1 AMENDMENT NO. 1

2 On page 1, delete lines 13 through 17

3 AMENDMENT NO. 2

4 Delete pages 2 through 5

5 AMENDMENT NO. 3

6 On page 6, delete lines 1 through 19, and insert:

7 "(1) District 1 is composed of Precincts 6-3, 6-5, 7-1, 7-2, 7-4, 7-5, 8-2,
 8 8-3, 9-1, 9-2, 9-4 and 9-5 of Iberia Parish; Precincts 1, 2, 3, 4, 5, 7, 8, 9, 10, 11,
 9 12, 13, 14, 15, 16, 17, 18, 19, 20, 21, 22, 23, 24, 25, 26, 27, 28, 29, 30, 31, 32, 33, 34,
 10 35, 36, 37, 38, 39, 40, 41, 42, 43, 44, 45, 46, 51, 52, 53, 54, 55, 56, 57, 58, 59, 60, 61,
 11 62, 63, 64, 65, 66, 67, 68, 69, 70, 71, 72, 73, 74, 75, 76, 77, 78, 79, 80, 81, 82, 83, 84,
 12 85, 86, 87, 88, 89, 90, 91, 92, 93, 94, 95, 96, 97, 98, 99, 100, 101, 102, 103, 105, 106,
 13 116 (Part) Tract 023800 - Blocks 2025; 117, 118, 119, 120, 121, 122, 123, 124,
 14 125A, 125B, 126, 127, 128, 129, 130, 131, 132, 133, 134, 136, 138, 246, 247, 248,
 15 1-GI, 1-H, 2-H, 3-H, 4-H, 5-H, 6-H, 7-H, 8-H, 9-H, 1-K, 2-K, 3-K, 4-K, 5-K,
 16 6-KA, 6-KB, 7-KA, 7-KB, 8-K, 9-K, 10-K, 11-K, 12-K, 13-KA, 14-K, 15-K, 16-K,
 17 17-K, 18-K, 19-K, 20-K, 25-K, 27-K, 28-K, 29-K, 34-K, 35-K and 1-L of
 18 Jefferson Parish; Lafourche Parish; Precincts 3-14, 3-19, 3-20, 4-7, 4-8, 4-9,
 19 4-11, 4-14, 4-15, 4-17, 4-17A, 4-18, 4-20, 4-21, 4-22, 4-23, 5-11, 5-12, 5-13, 5-15,
 20 5-16, 5-17, 5-18, 6-8, 6-9, 7-17, 9-45, 9-45A, 12-1, 12-2, 12-3, 12-4, 12-5, 12-6,
 21 12-7, 12-8, 12-10, 13-1, 13-2, 13-3, 13-4, 13-5, 13-6, 13-7, 13-8, 13-9, 13-10, 14-1,
 22 14-2, 14-3, 14-4, 14-5, 14-6, 14-7, 14-8, 14-9, 14-10, 14-11, 14-12, 14-13A, 14-14,
 23 14-15, 14-16, 14-17, 14-18A, 14-19, 14-20, 14-21, 16-1, 16-1A, 16-2, 16-3, 16-4,
 24 16-5, 16-6, 16-7, 16-8, 17-1, 17-2, 17-17, 17-18, 17-18A, 17-19 and 17-20 of
 25 Orleans Parish; Plaquemines Parish; St. Bernard Parish; Precincts 2-1, 2-3, 2-5,
 26 4-1, 4-2, 4-3, 7-1, 7-2 and 7-3 of St. Charles Parish; Precincts 18 (Part) Tract
 27 040500 - Blocks 1088 of St. James Parish; Precincts 1 and 2 of St. Martin
 28 Parish; Precincts 4, 6, 7, 10, 11 (Part) Tract 041400 - Blocks 1026, 1028, 1029,
 29 1041, 1042, 2002, 2005, 3005; 14, 19, 20, 21, 22, 23, 24, 25, 26, 27, 28, 29, 30, 31,
 30 32, 33, 34, 35, 36, 37, 38, 39, 40, 41, 42, 43, 44 and 45 of St. Mary Parish;
 31 Precincts 603, 701 (Part) Tract 040712 - Blocks 1057, 1058, 1060, 1061, 1062 and
 32 1063; Tract 041213 - Blocks 2000, 2001, 2002, 2003, 2004, 2009, 2010, 2011,
 33 2012, 2013, 2014, 2015, 2016, 2017, 2018, 2019, 2020, 2021, 2022, 2023, 2024,
 34 2025, 2026, 2028, 2029, 2030, 2031, 2032, 2033, 2034, 2035, 2036, 2037, 2038,
 35 2040, 2041, 2043, 2047, 2048, 4000, 4001, 4002, 4003, 4004, 4005, 4006, 4007,
 36 4009, 4010, 4011, 4012, 4013, 4014, 4015, 4016, 4018, 4019, 4021; 702, 703, 704,
 37 705, 706, 801, 802, 803, 804, 805, 806, 807, 808, 809, 810, 811, 812, 813, 814, 815,
 38 816, 817, 818, 901, 902, 903, 904, 905, 906, 907, 909, 910, 911, 912, 913, 914, 915,
 39 916, 917, 918, 921, 922, P01, S01, S02, S03, S04, S05, S06, S07, S08, S09, S10,
 40 S11, S13, S15, S16, S17, S18, S19, S20, S21, S22, S23, S24 and S25 of St.
 41 Tammany Parish; Precincts 1, 4, 5, 7, 8, 9, 10, 11, 12, 13, 14, 15, 16, 17, 18, 19,
 42 20, 21, 23, 25, 27, 29, 31, 32, 34, 35, 36, 38, 41, 43, 45, 46, 48, 49, 51, 52, 53, 54, 55,
 43 56, 57, 58, 59, 60, 61, 63, 64, 65 (Part) Tract 001502 - Blocks 1016, 1017, 1018,
 44 1019, 1020, 1021, 1022, 1023, 1024, 1025, 1026, 1027, 1028, 1029, 1030, 1031,
 45 1032, 1033, 1034, 1035, 1036, 1037, 1038, 1039, 1040, 1041, 1042, 1043, 1044,
 46 1045, 1046, 1047, 1048, 1050, 1051, 1052, 1060, 1061 and 1062; Tract 001600 -
 47 Blocks 1003, 1010, 1011, 1012, 1013, 1014, 1015, 1016, 1017, 1018, 1019, 1020,
 48 1024, 1025, 1026, 1035, 1036, 1041, 1042, 1043, 2003, 2004, 2017, 2018, 2019,

1 2020, 2027, 2028, 2029, 2035, 2036, 2037, 2038, 2039, 2040, 2041, 2042, 2043,
 2 2044, 2045, 2046, 2047, 2048, 2049, 2050, 2051, 2052, 2053, 2054, 2055, 2056,
 3 2057, 2058, 2059, 2062, 2063, 2064, 2065, 2066, 2067, 2068, 2069, 2070, 2071,
 4 2073, 2074, 2075, 2076, 2077, 2078, 2079, 2080, 2081, 2082, 2083, 2084, 2085,
 5 2086, 2087, 2088, 2089, 2090, 2091, 2092, 2093, 2094, 2095, 2096, 2097, 2098,
 6 2099, 2100, 2101, 2102, 2103, 2105 and 67, 68, 69, 71, 72, 73, 74, 76, 82, 83, 84,
 7 85, 86, 87, 88, 89, 90, 110 and 111 of Terrebonne Parish.

8 (2) District 2 is composed of Precincts 6, 28, 30, 31, 32, 35 (Part) Tract
 9 030302 - Blocks 2012; Tract 030503 - Blocks 2040; Tract 030600 - Blocks 2033,
 10 2045, 2056, 2057; 36, 37, 39, 40 (Part) Tract 030302 - Blocks 1000, 1001, 1002,
 11 1003, 1004, 1005, 1006, 1007, 1008, 1009, 1010, 1011, 1012, 1013, 1014, 1015,
 12 1016, 1017, 1018, 1019, 1020, 1021, 1022, 2003, 2004, 2005, 2006, 2007, 2008,
 13 2009, 2010, 2011, 2013, 2014, 2015, 2016, 2017, 2018, 2019, 2020, 2021, 2022,
 14 2025, 2027, 2028, 2029, 2030, 2031, 2032, 2043, 2045, 2048, 2057, 2058, 2059 and
 15 2060; Tract 030503 - Blocks 2044, 2045, 2046, 2047, 2048, 2049, 2050, 2051 and
 16 2052; Tract 030600 - Blocks 2039, 2040, 2047, 2052, 2053, 2054, 2055, 2058,
 17 2060, 4058, 4059, 4060, 4061, 4068, 4069, 4073, 4074, 4075; 42, 44, 45, 47, 48, 50,
 18 51, 52, 53, 54, 55, 57, 58, 65 and 71 of Ascension Parish; Assumption Parish;
 19 Precincts 1-1, 1-3, 2-1, 2-3, 3-1, 3-2, 3-3, 4-1, 4-2, 4-3, 4-4, 5-4 (Part) Tract
 20 030401 - Blocks 2010, 2011, 2014, 2015, 2016 and 2017; Tract 031200 - Blocks
 21 3004, 3005, 3008, 3009, 3010, 3011, 3012, 3013, 3015; 6-1, 10-1 and 10-2 of Iberia
 22 Parish; Iberville Parish; Precincts 104, 108, 115, 116 (Part) Tract 023800 -
 23 Blocks 1001, 1002, 1003, 1004, 2011, 2020, 2022, 2023, 2024; 150, 151, 152, 153,
 24 154, 155, 156, 157A, 157B, 170, 171, 172, 173, 174, 175, 176, 177, 178, 179A,
 25 179B, 180, 181, 182, 183, 184, 185A, 185B, 187, 188, 189, 190, 191, 192, 193A,
 26 193B, 194A, 194B, 195, 196, 197A, 197B, 198, 199, 200, 201, 202, 203, 204, 205,
 27 210, 211, 212, 213A, 213B, 213C, 214A, 214B, 215, 216A, 216B, 216C, 217, 225,
 28 226, 227, 228, 229, 230, 231, 232A, 232B, 234, 235, 236, 237, 238A, 238B, 1-G,
 29 2-G, 3-G, 4-G, 5-G, 6-G, 7-G, 8-G, 9-G, 10-G, 11-G, 12-G, 13-G, 13-KB, 21-K,
 30 22-K, 23-K, 24-K, 26-K, 30-K, 31-K, 33-K, 1-W, 2-W, 3-W, 4-W, 5-W, 6-W and
 31 7-W of Jefferson Parish; Precincts 1-1, 1-2, 1-5, 1-6, 2-1, 2-2, 2-4, 2-6, 2-7, 3-1,
 32 3-8, 3-9, 3-12, 3-15, 3-18, 4-2, 4-3, 4-5, 4-6, 5-1, 5-2, 5-3, 5-5, 5-7, 5-8, 5-9, 5-10,
 33 6-1, 6-2, 6-4, 6-6, 6-7, 7-1, 7-2, 7-4, 7-5, 7-6, 7-7, 7-8, 7-9A, 7-10, 7-11, 7-12, 7-13,
 34 7-14, 7-15, 7-16, 7-18, 7-19, 7-20, 7-21, 7-23, 7-24, 7-25, 7-25A, 7-26, 7-27, 7-27B,
 35 7-28, 7-28A, 7-29, 7-30, 7-32, 7-33, 7-35, 7-37, 7-37A, 7-40, 7-41, 7-42, 8-1, 8-2,
 36 8-4, 8-6, 8-7, 8-8, 8-9, 8-12, 8-13, 8-14, 8-15, 8-19, 8-20, 8-21, 8-22, 8-23, 8-24,
 37 8-25, 8-26, 8-27, 8-28, 8-30, 9-1, 9-3, 9-4, 9-5, 9-6, 9-7, 9-8, 9-9, 9-10, 9-11, 9-12,
 38 9-13, 9-14, 9-15, 9-16, 9-17, 9-19, 9-21, 9-23, 9-25, 9-26, 9-28, 9-28C, 9-29, 9-30,
 39 9-30A, 9-31, 9-31A, 9-31B, 9-31D, 9-32, 9-33, 9-34A, 9-35, 9-35A, 9-36, 9-36B,
 40 9-37, 9-38, 9-38A, 9-39, 9-39B, 9-40, 9-40A, 9-40C, 9-41, 9-41A, 9-41B, 9-41C,
 41 9-41D, 9-42, 9-42C, 9-43A, 9-43B, 9-43C, 9-43E, 9-43F, 9-43G, 9-43H, 9-43I,
 42 9-43J, 9-43K, 9-43L, 9-43M, 9-43N, 9-44, 9-44A, 9-44B, 9-44D, 9-44E, 9-44F,
 43 9-44G, 9-44I, 9-44J, 9-44L, 9-44M, 9-44N, 9-44O, 9-44P, 9-44Q, 10-3, 10-6, 10-7,
 44 10-8, 10-9, 10-11, 10-12, 10-13, 10-14, 11-2, 11-3, 11-4, 11-5, 11-8, 11-9, 11-10,
 45 11-11, 11-12, 11-13, 11-14, 11-17, 12-9, 12-11, 12-12, 12-13, 12-14, 12-16, 12-17,
 46 12-19, 13-11, 13-12, 13-13, 13-14, 13-15, 13-16, 14-23, 14-24A, 14-25, 14-26, 15-1,
 47 15-2, 15-3, 15-5, 15-6, 15-8, 15-9, 15-10, 15-11, 15-12, 15-12A, 15-13, 15-13A,
 48 15-13B, 15-14, 15-14A, 15-14B, 15-14C, 15-14D, 15-14E, 15-14F, 15-14G, 15-15,
 49 15-15A, 15-15B, 15-16, 15-17, 15-17A, 15-17B, 15-18, 15-18A, 15-18B, 15-18C,
 50 15-18D, 15-18E, 15-18F, 15-19, 15-19A, 15-19B, 15-19C, 16-9, 17-3, 17-4, 17-5,
 51 17-6, 17-7, 17-8, 17-9, 17-10, 17-11, 17-12, 17-13, 17-13A, 17-14, 17-15 and 17-16
 52 of Orleans Parish; Precincts 1-1, 1-2, 1-3, 1-5, 1-6, 2-2, 2-4, 2-6, 3-1, 3-2, 3-3, 4-4,
 53 5-1, 5-3, 5-4, 5-5, 6-1, 6-2, 6-4, 6-6, 6-7, 6-8 and 7-4 of St. Charles Parish;
 54 Precincts 1, 2, 3, 4, 5, 6, 7, 8, 9, 10, 11, 12, 13, 14, 15, 16, 17, 18 (Part) Tract
 55 040700 - Blocks 1000, 1001, 1002, 1003, 1004, 1005, 1006, 1007, 2014, 2015, 3015,
 56 3019, 3040, 3046, 3047, 3049, 3050, 3051 and 3052; 19 of St. James Parish; St.
 57 John the Baptist Parish; Precincts 3, 4, 5, 6, 7, 8, 9, 10, 11, 12, 13, 14, 15, 16, 17,
 58 18, 19, 20, 21, 22, 23, 24, 25, 26, 27, 28 and 29 of St. Martin Parish and Precincts
 59 65 (Part) Tract 001600 - Blocks 2072 of Terrebonne Parish.

60 (3) District 3 is composed of Acadia Parish; Allen Parish; Beauregard
 61 Parish; Calcasieu Parish; Cameron Parish; Precincts 1020, 1030, 1040, 1041,

1 1050, 1060, 1130, 1140, 1161, 1171, 2010, 2010A, 2020, 2030, 2040, 3010, 3020,
2 3030, 3031, 3032, 3040, 3050, 3051, 3052, 3060, 3070, 3071, 4001, 4010, 4011,
3 4012, 4020, 4021, 4030, 4040, 5004, 5010, 5020, 5030, 5040, 5041 and 5050 of
4 Evangeline Parish; Precincts 5-4 (Part) Tract 030401 - Blocks 2000, 2001, 2002,
5 2003, 2004, 2005, 2006, 2007, 2008, 2009, 2012, 2013, 2018, 2019, 2020, 2021,
6 2022, 2023, 2024, 4000, 4001, 4003, 4006, 4008, 4009, 4016, 4017, 6000, 6001,
7 6002, 6003, 6004 and 6005; Tract 030402 - Blocks 2011, 2012, 2013, 2014, 2015,
8 2022 and 2023; Tract 031200 - Blocks 3000, 3001, 3002, 3003, 3006, 3007, 3014,
9 3016 and 3017; Tract 031301 - Blocks 5000, 5001, 5002, 5003, 5004, 5005, 5006,
10 5007, 5016; 10-3, 10-4, 10-7, 11-2, 12-1, 12-3, 13-1, 13-3, 14-1 and 14-3 of Iberia
11 Parish; Jefferson Davis Parish; Precincts 25, 26, 27, 28, 29, 30, 31, 32, 33, 34, 35,
12 36, 37, 38, 39, 40, 41, 42, 43, 44, 45, 46, 47, 48, 49, 65, 66, 67, 69, 70, 71, 72, 73, 74,
13 75, 76, 77, 78, 79, 80, 81, 82, 83, 84, 85, 86, 87, 88, 89, 90, 91, 92, 93, 94, 95, 96, 97,
14 98, 99, 100, 101, 102, 103, 104, 105, 106, 107, 108, 109, 110, 111, 114, 115, 116,
15 117, 118, 119, 120, 121, 124, 125, 126, 127 and 128 of Lafayette Parish; Precincts
16 4-6 (Part) Tract 000902 - Blocks 1035 of Natchitoches Parish; Precincts C21
17 (Part) Tract 013400 - Blocks 1018, 1019; C22, C23, C25 (Part) Tract 012400 -
18 Blocks 2003, 2004, 2010; C26 (Part) Tract 012400 - Blocks 1000; Tract 012600
19 - Blocks 1037, 2006, 2007, 2008, 2009, 2010, 2011, 2012, 2013, 2014, 2015, 2016,
20 2017, 2018, 2019, 2020, 2021, 2022, 2023, 2024, 2025, 2026, 2027, 2028, 2029;
21 C27, C30 (Part) Tract 012302 - Blocks 1002, 1003, 1004, 1005, 1006, 1007, 1008,
22 1009, 1015, 1016, 1039, 1040, 2000, 2001, 2002, 2003, 2004, 2005, 2006, 2007,
23 2008, 2009, 2010, 2011; C31, C32, C33, C34, C35, C36, C37-A, C37-B, C41, C42,
24 N1 (Part) Tract 011700 - Blocks 1005, 1006, 1008, 3028, 3029, 3030, 3031, 3032,
25 3033, 3034, 3035, 3038, 3039; N5, N6, N7, N8, N11, N12, N13-A, N13-B, N14-A,
26 N14-B, N15, N16, N17, N18-A, N18-B, N19, N20, N21, N22, N23, N24, N25, N26,
27 S1, S2, S4, S5, S6A, S6B (Part) Tract 010501 - Blocks 2000, 2014, 2015, 2016,
28 2017, 2018, 2019, 2020, 2021, 2022, 2029, 2037, 2038, 2039 and 2040; Tract
29 010502 - Blocks 3019, 3020, 3024, 3025, 3026, 3027, 3028, 3029, 3036, 3037, 3041,
30 3042, 3057, 3062; S7, S8, S9, S10, S11, S13, S14, S15, S16, S17, S18, S19, S20,
31 S21, S22, S23, S24, S25, S26, S27, S28 and S29 of Rapides Parish; Precincts 1
32 (Part) Tract 960200 - Blocks 7004 and 7008 of St. Landry Parish; Precincts 1,
33 2, 3, 5, 8, 9, 11 (Part) Tract 041300 - Blocks 1025, 1026, 1027 and 1028; Tract
34 041400 - Blocks 2001, 2004, 2006, 2010, 2011, 2012, 3000, 3001, 3002, 3003, 3004,
35 3007; 12, 13, 15, 16, 17 and 18 of St. Mary Parish; Vermilion Parish; Precincts
36 1-1, 1-1B, 1-2, 1-2A, 1-3, 1-3B, 1-3C, 1-3D, 1-4, 1-4A, 1-4B, 1-4C, 1-4D, 1-5, 1-6,
37 1-6A, 1-6B, 1-7, 1-7A, 1-7B, 1-8, 1-8A, 1-8C, 1-8E, 1-8F, 2-4, 2-4E, 3-1, 3-2, 3-3,
38 3-4, 3-5, 4-1, 4-2, 4-3, 4-3A, 4-3C, 4-3E, 4-3F, 4-3G, 4-3J, 4-3K, 4-3L, 4-3M,
39 4-3N, 5-1, 5-1A, 5-2, 5-2A, 7-1, 7-2, 7-2A, 7-3, 7-4, 7-4A, 7-5, 7-5A, 7-5C, 8-1
40 (Part) Tract 950100 - Blocks 5009, 5037, 5042, 5045, 5047, 5048, 5049, 5085,
41 5086, 5087, 5088, 5090 and 8-2 and 8-3 of Vernon Parish.

42 (4) District 4 is composed of Bienville Parish; Bossier Parish; Caddo
43 Parish; Caldwell Parish; Catahoula Parish; Claiborne Parish; De Soto Parish;
44 Grant Parish; Jackson Parish; La Salle Parish; Lincoln Parish; Precincts 1-1,
45 1-1A, 1-2, 1-3, 1-3A, 1-4, 1-4A, 1-5, 1-5A, 1-6, 1-7, 1-8, 1-9, 1-9A, 1-10, 1-10A,
46 1-10B, 1-11, 1-12, 1-13, 1-14, 2-1, 2-2, 2-3, 2-4, 2-5, 2-6, 2-7, 2-7A, 2-8, 2-9, 3-1,
47 3-2, 3-3, 3-4, 3-5, 3-6, 3-7, 3-8, 3-9, 3-10, 4-1, 4-2, 4-3, 4-4, 4-5, 4-6 (Part) Tract
48 000902 - Blocks 1000, 1001, 1003, 1004, 1005, 1006, 1007, 1008, 1009, 1010, 1011,
49 1012, 1013, 1014, 1015, 1016, 1017, 1018, 1019, 1020, 1021, 1024, 1025, 1026,
50 1027, 1028, 1029, 1030, 1031, 1032, 1033, 1034, 1036, 1037, 1038, 1039, 1040,
51 1041, 1042, 1043, 1044, 1045, 1046, 1047, 1048, 1049, 1050, 1051, 1052, 1053,
52 1054, 1056, 1123, 1126, 1127, 1128, 1129, 1130, 1131, 1132, 1133, 1134, 1135,
53 1136, 2070, 2071, 2100; 4-7, 4-8 and 4-9 of Natchitoches Parish; Precincts 1, 1A,
54 2, 4, 6, 7, 17 (Part) Tract 010604 - Blocks 2022; 18 (Part) Tract 010604 - Blocks
55 2014, 2019, 2020, 2021, 2023; 25, 31 (Part) Tract 005800 - Blocks 1001, 1002,
56 1003, 1004, 1005, 1006, 1007, 1008, 1012, 1017, 1018, 1019, 1020, 1021, 1022,
57 1023, 1024, 1025, 1026, 1027, 1028, 1029, 1030, 1031, 1032, 1033, 1034, 1035,
58 1036, 1037, 1038, 1039, 1040, 1041, 1042, 1043, 1044, 1045, 1046, 1047, 1048,
59 1049, 1050 and 1051; Tract 005900 - Blocks 2000, 2001, 2002, 2003, 2004, 2005,
60 2006, 2007 and 2008; Tract 011100 - Blocks 1034, 1035, 1036, 1037, 1039, 1040,
61 1041, 1042, 1043, 1044, 1045, 1046, 1047, 1048, 1049, 1050, 1051, 1052, 1053,

1 1054; 32, 33, 34, 35, 36, 37, 38, 39, 40, 41, 42, 43, 44, 44A, 45, 46, 47, 48, 49, 50,
2 51, 51A, 52, 52A, 53, 54, 55, 56, 56A, 57, 58, 61, 64, 71, 75, 77 and 78 of Ouachita
3 Parish; Red River Parish; Sabine Parish; Union Parish; Precincts 1-5A, 1-9, 2-1,
4 2-1A, 2-2, 2-2A, 2-3, 2-3A, 6-1, 6-2, 6-3, 6-4, 8-1 (Part) Tract 950100 - Blocks
5 1165, 1166, 1167, 1168, 1184, 5007, 5010, 5011, 5013, 5014, 5015, 5016, 5017,
6 5018, 5019, 5020, 5021, 5022, 5023, 5024, 5025, 5026, 5027, 5028, 5029, 5030,
7 5031, 5032, 5033, 5034, 5035, 5036, 5038, 5039, 5040, 5041, 5044 and 5046 of
8 Vernon Parish; Webster Parish and Winn Parish.
9 (5) District 5 is composed of Avoyelles Parish; Concordia Parish;
10 Precincts 1-2, 1-6, 1-9, 1-10, 1-11, 1-13, 1-14, 1-15, 1-16, 1-17, 1-18, 1-19, 1-20,
11 1-21, 1-22, 1-23, 1-24, 1-25, 1-26, 1-27, 1-28, 1-29, 1-30, 1-31, 1-32, 1-36, 1-37,
12 1-38, 1-50, 1-54, 1-55, 1-58, 1-60, 1-61, 1-62, 1-63, 1-70, 1-71, 1-77, 1-78, 1-81,
13 1-82, 1-83, 1-84, 1-85, 1-86, 1-87, 1-88, 1-91, 1-92, 1-93, 1-94, 1-95, 1-97, 1-100,
14 1-101, 1-104, 2-1, 2-2, 2-3, 2-4, 2-5, 2-6, 2-7, 2-8, 2-9, 2-10, 2-11, 2-12, 2-13, 2-14,
15 2-15, 2-16, 2-17, 2-18, 2-19, 2-20, 2-21, 2-22, 2-23, 2-24, 2-25, 2-26, 2-27, 2-28,
16 2-29, 2-30, 2-31, 2-32, 2-33, 2-34, 2-35, 2-36, 2-37, 3-1, 3-2, 3-6, 3-8, 3-9, 3-12,
17 3-14, 3-21, 3-24, 3-25, 3-26, 3-28, 3-30, 3-32, 3-37, 3-46, 3-54, 3-58, 3-61 and 3-72
18 of East Baton Rouge Parish; East Carroll Parish; East Feliciana Parish;
19 Precincts 1010, 1031, 1080, 1081, 1090, 1091, 1100, 1101, 1110, 1120, 1150, 1160,
20 1162 and 1170 of Evangeline Parish; Franklin Parish; Precincts 1, 2, 3, 4, 5, 6,
21 7, 8, 9, 10, 11, 12, 13, 14, 15, 16, 17, 18, 19, 20, 21, 22, 23, 24, 51, 52, 53, 54, 55, 56,
22 57, 58, 59, 60, 61, 62, 63, 64, 68, 112, 113, 122 and 123 of Lafayette Parish;
23 Madison Parish; Morehouse Parish; Precincts 3, 5, 8, 9, 9A, 10, 11, 12, 13, 14,
24 15, 16, 17 (Part) Tract 001500 - Blocks 2000, 2001, 2002, 2003, 2004, 2005, 2006,
25 2007, 2008, 2009, 2010, 2011, 2012, 2013, 2014, 2015, 2016, 2017, 2018, 2019,
26 2020, 2021, 2022, 2023, 2024, 2025 and 2026; Tract 011000 - Blocks 3000, 3001,
27 3002, 3003, 3004, 3005, 3006, 3007, 3008, 3009, 3010, 3012, 3013, 3014, 3015,
28 3016, 3017, 3018, 3019, 3020, 3021, 3023, 3024, 3025, 3026, 3027, 3028, 3029,
29 3030, 3031, 3032, 3037, 4014, 4016, 4024, 4027; 18 (Part) Tract 001100 - Blocks
30 1000, 1011, 1012, 1015, 1027, 2001, 2002, 2014, 2018 and 2023; Tract 010604 -
31 Blocks 1004, 1005, 2015, 2016, 2017 and 2018; Tract 010605 - Blocks 1000, 1001,
32 1002, 1003, 1004, 1005, 1006, 1007, 1008, 1009, 1010, 1011, 1012, 1013, 1014,
33 1015, 1016, 2004, 2006, 2007, 2010, 2011, 2012, 2013, 2018, 2019, 2020, 2022,
34 2024, 2025, 3001, 3002, 3003, 3004, 3007, 3013, 3014, 3015, 3016, 3017, 3018,
35 3019, 3020, 3026, 4000, 4011, 4012, 4013 and 4014; Tract 010606 - Blocks 1058,
36 1063 and 1083 and 1084 and 1093; Tract 010700 - Blocks 2032; Tract 010900 -
37 Blocks 2027; Tract 011000 - Blocks 1000, 2000, 2004, 2005, 2012, 3022, 3033,
38 3034, 3035, 3036, 4015, 4021, 4022, 4025, 4026, 4028, 4029; 19, 20, 21, 22, 23, 24,
39 26, 27, 27A, 28, 29, 30, 31 (Part) Tract 011100 - Blocks 1032, 1033, 1038; 59, 60,
40 62, 63, 65, 65A, 66, 67, 68, 69, 70, 72, 73, 74, 76 and 79 of Ouachita Parish;
41 Pointe Coupee Parish; Precincts C1, C2, C3, C4, C5, C6, C7, C8, C9, C10,
42 C11-A, C11-B, C13, C14, C15, C17, C18, C19, C20, C21 (Part) Tract 012500 -
43 Blocks 1010, 1011, 1015, 1016, 1017, 1018, 1020, 1021, 1022, 3000, 3001, 3002,
44 3003, 3004, 3005, 3006, 3007, 3008, 3009, 3010, 3011, 3012, 3013, 3014, 3015,
45 3016, 3017, 3018, 3019, 3020, 3021, 3022, 3023, 3024, 3025, 3026, 3027, 3028,
46 3029, 3030, 3031, 3032, 3033, 3034, 3035, 3036, 3037, 3038, 3039, 3040, 3041,
47 3042, 3043, 3044, 3045, 3046, 3047, 3048, 3049, 3050; C24, C25 (Part) Tract
48 012400 - Blocks 1022 and 2002; Tract 012500 - Blocks 1000, 1001, 1002, 1003,
49 1004, 1005, 1006, 1007, 1008, 1009, 1012, 1013, 1014, 1019, 4000, 4001, 4002,
50 4003, 4004, 4005, 4006, 4007, 4008, 4009, 4010, 4011, 4012, 4013, 4014, 4015,
51 4016, 4017, 4018 and 4019; Tract 012600 - Blocks 1035, 1036; C26 (Part) Tract
52 012600 - Blocks 1041; C28, C30 (Part) Tract 012302 - Blocks 1000; C38-A,
53 C38-B, C39, C40, N1 (Part) Tract 011700 - Blocks 1004, 1007, 1009, 1010, 1011,
54 1012, 1013, 2000, 2001, 2002, 2003, 2004, 2011, 2023, 2024, 2025, 2026, 2027,
55 2028, 2029, 2030, 2031, 3036, 3037, 3041; N2, N3, N4, N9, N10, N27, N28, N29,
56 S6B (Part) Tract 010501 - Blocks 2041, 2043, 2044, 2045 and 2046; Tract 010502
57 - Blocks 3018, 3030, 3039, 3040, 3043, 3055, 3056, 3060, 3061 and 3102 of
58 Rapides Parish; Richland Parish; St. Helena Parish; Precincts 1 (Part) Tract
59 960100 - Blocks 3000, 3001, 3002, 3003, 3004, 3005, 3006, 3007, 3008, 3009, 3010,
60 3011, 3012, 3013, 3014, 3015, 3016, 3017, 3018, 3019, 3020, 3021, 3022, 3023,
61 3024, 3025, 3026, 3027, 3028, 3029, 3030, 3031, 3032, 3033, 3034, 3035, 3036,

1 3037, 3038, 3039, 3040, 3041, 3042, 3043, 3044, 4005, 4006, 4007, 4008, 4009,
 2 4010, 4014, 4015, 4016, 4017, 4043, 4044, 4046, 4047, 4048, 4049, 4050, 4051,
 3 4052, 4056, 4057, 4058, 4059, 4060, 4066 and 4080; Tract 960200 - Blocks 2010,
 4 6022, 7000, 7001, 7002, 7003, 7005, 7006, 7007, 7009, 7010, 7011, 7012, 7013,
 5 7014, 7015, 7016, 7017, 7018, 7019, 7020, 7021, 7022, 7023, 7024, 7025, 7026,
 6 7027, 7028, 7029, 7030, 7031, 7032, 7033, 7034, 7035, 7036, 7037, 7038, 7039,
 7 7040, 7041, 7042, 7043, 7044, 7045, 7046, 7047, 7048, 7049, 7050, 7051, 7052,
 8 7053, 7054, 7055, 8000, 8001, 8002, 8003, 8004, 8005, 8006, 8007, 8008, 8009,
 9 8010, 8011, 8012, 8013, 8014, 8015, 8016, 8017, 8018, 8019, 8020, 8021, 8022,
 10 8023, 8024, 8025, 8026, 8027, 8028, 8029, 8030, 8031, 8032, 8033, 8034, 8035,
 11 8036, 8037, 8038, 8039, 8040, 8041, 8042, 8043, 8044, 8045; 2, 3, 4, 5, 6, 7, 7A, 8,
 12 9, 10, 11, 12, 13, 14, 15, 16, 17, 18, 19, 20, 21, 22, 23, 24, 25, 26, 27, 28, 29, 30, 31,
 13 32, 33, 34, 35, 36, 37, 38, 39, 40, 41, 42, 43, 44, 45, 46, 47, 48, 49, 50, 51 and 52 of
 14 St. Landry Parish; Precincts 1, 2, 6, 11, 15, 17, 18, 26, 101, 105, 107, 109, 111A
 15 and 115B of Tangipahoa Parish; Tensas Parish; West Baton Rouge Parish;
 16 West Carroll Parish and West Feliciana Parish.

17 (6) District 6 is composed of Precincts 1, 2, 3, 4, 5, 7, 8, 9, 10, 11, 12, 13,
 18 14, 15, 16, 17, 18, 20, 21, 22, 23, 24, 25, 26, 27, 33, 34, 35 (Part) Tract 030302 -
 19 Blocks 2000, 2001 and 2002; Tract 030503 - Blocks 2000, 2001, 2002, 2003, 2004,
 20 2005, 2006, 2007, 2008, 2009, 2010, 2011, 2012, 2013, 2014, 2015, 2016, 2017,
 21 2018, 2019, 2020, 2021, 2022, 2029, 2030, 2031, 2032, 2033, 2034, 2035, 2036,
 22 2037, 2038, 2039, 2041, 2042, 2043, 2053, 2054, 2055, 2056, 2057, 2058, 2059,
 23 2060, 2061, 2062, 2063, 3006, 3007, 3008, 3010, 3011, 3012, 3013, 3014, 3015,
 24 3016, 3017, 3018, 3019, 3020, 3021, 3022, 3023, 3024, 3025, 3026, 3027, 3028 and
 25 3029; Tract 030600 - Blocks 2016, 2018, 2019, 2020, 2021, 2022, 2023, 2024,
 26 2025, 2034, 2035, 2036, 2037, 2038, 2046, 2059, 2061; 40 (Part) Tract 030600 -
 27 Blocks 4072; 41, 43, 61, 62, 63, 64, 66, 72, 73, 76, 77 and 78 of Ascension Parish;
 28 Precincts 1-1, 1-3, 1-4, 1-5, 1-7, 1-8, 1-12, 1-33, 1-34, 1-35, 1-39, 1-40, 1-41, 1-42,
 29 1-43, 1-44, 1-45, 1-46, 1-47, 1-48, 1-49, 1-51, 1-52, 1-53, 1-56, 1-57, 1-59, 1-64,
 30 1-65, 1-66, 1-67, 1-68, 1-69, 1-72, 1-73, 1-74, 1-75, 1-76, 1-79, 1-80, 1-89, 1-90,
 31 1-98, 1-99, 1-102, 1-103, 1-105, 1-107, 3-3, 3-4, 3-5, 3-7, 3-10, 3-11, 3-13, 3-15,
 32 3-16, 3-17, 3-18, 3-19, 3-20, 3-22, 3-23, 3-27, 3-29, 3-31, 3-33, 3-34, 3-35, 3-36,
 33 3-38, 3-39, 3-40, 3-41, 3-43, 3-44, 3-45, 3-47, 3-48, 3-49, 3-50, 3-51, 3-52, 3-53,
 34 3-55, 3-56, 3-57, 3-59, 3-60, 3-62, 3-63, 3-64, 3-65, 3-66, 3-67, 3-68, 3-69, 3-70 and
 35 3-71 of East Baton Rouge Parish; Livingston Parish; Precincts 101, 102, 103,
 36 104, 105, 106, 107, 108, 110, 111, 112, 113, 114, 115, 116, 118, 201, 202, 203, 204,
 37 205, 206, 207, 301, 302, 303, 304, 305, 306, 307, 308, 309, 310, 312, 313, 314, 401,
 38 402, 403, 404, 405, 406, 407, 408, 409, 410, 411, 412, 413, 414, 415, 416, 417, 418,
 39 419, 420, 421, 422, 426, 427, 429, 430, 501, 502, 503, 504, 505, 601, 602, 604, 605,
 40 606, 609, 701 (Part) Tract 041213 - Blocks 4008; A01, A02, A03, A04, C01, C02,
 41 C03, C04, C05, C06, C07, C08, C09, C10, C11, F01, M01, M02, M03, M04, M05,
 42 M06, M07, M08, M09, M10, M11, M12 and MD1 of St. Tammany Parish;
 43 Precincts 16, 27, 28, 33, 40, 40A, 41, 42, 42A, 43, 44, 45, 45A, 46, 47, 48, 49, 70,
 44 70A, 71, 72, 72A, 73, 74, 102, 104, 104A, 106, 106A, 108, 110, 112, 114, 116, 117,
 45 118, 119, 120, 120A, 120B, 121, 121A, 122, 122A, 122B, 123, 124, 124A, 125, 127,
 46 127A, 129, 129A, 133, 133A, 137, 137A, 137B, 137C, 137D, 139, 141, 141A, 143,
 47 143A, 145, 147, 149, 149A and 151 of Tangipahoa Parish and Washington
 48 Parish."

Plan Statistics

Plan: SCA SB2-62

<u>Districts:</u>	<u># of Members</u>	<u>Actual Population</u>	<u>Ideal Population</u>	<u>Absolute Deviation</u>	<u>Relative Deviation</u>
District 1	1	776,293	776,292	1	0.000%
District 2	1	776,294	776,292	2	0.000%
District 3	1	776,292	776,292	0	0.000%
District 4	1	776,292	776,292	0	0.000%
District 5	1	776,294	776,292	2	0.000%
District 6	1	776,292	776,292	0	0.000%
Grand Total:	6	4,657,757	4,657,752		

Ideal Population Per Member: 776292
 Number of Districts for Plan Type: 6
 Range of District Populations: 776,292 to 776,294
 Absolute Mean Deviation: 0
 Absolute Range: 0 to 2
 Absolute Overall Range: 2
 Relative Mean Deviation: 0.00%
 Relative Range: 0.00% to 0.00%
 Relative Overall Range: 0.00%

<i>Ideal - Actual:</i>	-5
<i>Remainder:</i>	5
<i>Unassigned Population:</i>	0

Total Population

Plan: SCA SB2-62

	Total Population	Total White	Total Black	Total Asian	Total American Indian	Total Other	Total Hispanic	VAP Total	VAP White	VAP Black	VAP Asian	VAP American Indian	VAP Other	VAP Hispanic Total
District 1	776,293	515,039	139,533	24,190	24,426	73,105	91,979	604,170	418,070	98,818	17,949	17,177	52,156	64,759
	100.000%	66.346%	17.974%	3.116%	3.146%	9.417%	11.848%	100.000%	69.197%	16.356%	2.971%	2.843%	8.633%	10.719%
District 2	776,294	265,436	423,133	24,717	9,054	53,954	69,429	598,799	221,017	313,100	19,568	6,952	38,162	48,169
	100.000%	34.193%	54.507%	3.184%	1.166%	6.950%	8.944%	100.000%	36.910%	52.288%	3.268%	1.161%	6.373%	8.044%
District 3	776,292	554,981	155,416	17,259	14,275	34,361	42,305	587,052	431,534	108,476	12,471	10,531	24,040	29,005
	100.000%	71.491%	20.020%	2.223%	1.839%	4.426%	5.450%	100.000%	73.509%	18.478%	2.124%	1.794%	4.095%	4.941%
District 4	776,292	456,064	261,621	11,716	17,831	29,060	34,679	596,684	363,629	190,037	8,627	13,572	20,819	24,207
	100.000%	58.749%	33.701%	1.509%	2.297%	3.743%	4.467%	100.000%	60.942%	31.849%	1.446%	2.275%	3.489%	4.057%
District 5	776,294	312,824	420,882	9,321	7,908	25,359	29,944	587,486	253,077	303,527	7,054	5,897	17,931	20,708
	100.000%	40.297%	54.217%	1.201%	1.019%	3.267%	3.857%	100.000%	43.078%	51.665%	1.201%	1.004%	3.052%	3.525%
District 6	776,292	553,308	142,534	20,085	13,566	46,799	54,213	596,357	437,184	101,811	14,747	10,111	32,504	36,814
	100.000%	71.276%	18.361%	2.587%	1.748%	6.029%	6.984%	100.000%	73.309%	17.072%	2.473%	1.695%	5.450%	6.173%
Grand Total	4,657,757	2,657,652	1,543,119	107,288	87,060	262,638	322,549	3,570,548	2,124,511	1,115,769	80,416	64,240	185,612	223,662
	100.000%	57.059%	33.130%	2.303%	1.869%	5.639%	6.925%	100.000%	59.501%	31.249%	2.252%	1.799%	5.198%	6.264%

Voter Registration

Plan: SCA SB2-62

	Reg Total Dec 2021	Reg White Dec 2021	Reg Black Dec 2021	Reg Other Dec 2021	Reg Dem Total Dec 2021	Reg Rep Total Dec 2021	Reg Other Total Dec 2021
District 1	480,565	367,532	70,157	42,871	154,657	182,748	143,156
	79.541%	76.479%	14.599%	8.921%	32.182%	38.028%	29.789%
District 2	495,794	186,482	270,783	38,525	291,817	79,493	124,479
	82.798%	37.613%	54.616%	7.770%	58.859%	16.033%	25.107%
District 3	468,881	367,087	80,565	21,238	147,635	193,044	128,203
	79.870%	78.290%	17.182%	4.530%	31.487%	41.171%	27.342%
District 4	478,671	310,224	149,154	19,292	175,091	184,826	118,760
	80.222%	64.809%	31.160%	4.030%	36.579%	38.612%	24.810%
District 5	490,388	214,938	260,095	15,354	260,936	116,643	112,810
	83.472%	43.830%	53.039%	3.131%	53.210%	23.786%	23.004%
District 6	480,047	381,726	71,994	26,329	130,868	212,026	137,154
	80.497%	79.518%	14.997%	5.485%	27.261%	44.168%	28.571%
Grand Total	2,894,346	1,827,989	902,748	163,609	1,161,004	968,780	764,562

Splits

Plan: SCA SB2-62

	Total Population	Total White	Total Black	Total Asian	Total American Indian	Total Other	VAP Total	VAP White	VAP Black	VAP Asian	VAP American Indian	VAP Other	Reg Total Dec 2021	Reg White Dec 2021	Reg Black Dec 2021	Reg Other Dec 2021
District 1																
*Iberia	19,810	14,843	3,594	308	260	805	15,065	11,575	2,517	186	199	588	13,985	11,246	2,311	428
*Jefferson	238,074	153,014	31,164	11,614	4,262	38,020	190,739	128,160	22,912	8,769	3,218	27,680	146,178	114,226	13,051	18,901
Lafourche	97,557	71,710	15,855	1,025	4,224	4,743	74,619	56,838	11,077	738	2,777	3,189	58,278	48,467	7,164	2,647
*Orleans	77,895	60,031	8,362	3,057	937	5,508	65,172	50,728	7,056	2,391	756	4,241	54,565	43,805	4,976	5,784
Plaquemines	23,515	14,287	5,428	1,317	697	1,786	17,334	10,856	3,857	925	500	1,196	13,908	9,513	3,134	1,261
St. Bernard	43,764	24,497	12,309	1,381	947	4,630	31,775	18,992	7,944	982	688	3,169	25,653	18,233	5,497	1,923
*St. Charles	15,625	12,674	1,529	229	370	823	11,591	9,644	977	142	264	564	10,667	9,339	884	444
*St. James	0	0	0	0	0	0	0	0	0	0	0	0	0	0	0	0
*St. Martin	1,368	1,285	13	7	34	29	1,154	1,091	11	5	30	17	993	979	1	13
*St. Mary	40,282	23,841	10,537	725	1,510	3,669	30,553	19,029	7,490	525	1,069	2,440	23,965	16,557	6,016	1,389
*St. Tammany	108,823	68,923	27,595	2,784	2,548	6,973	83,663	55,526	19,181	2,047	1,926	4,983	70,653	49,772	15,557	5,322
*Terrebonne	109,580	69,934	23,147	1,743	8,637	6,119	82,505	55,631	15,796	1,239	5,750	4,089	61,720	45,395	11,566	4,759
District 1	776,293	515,039	139,533	24,190	24,426	73,105	604,170	418,070	98,818	17,949	17,177	52,156	480,565	367,532	70,157	42,871
	100.000%	66.346%	17.974%	3.116%	3.146%	9.417%	100.000%	69.197%	16.356%	2.971%	2.843%	8.633%	79.541%	76.479%	14.599%	8.921%
District 2																
*Ascension	37,224	14,462	19,212	434	495	2,621	27,229	11,374	13,459	321	343	1,732	23,256	10,304	11,779	1,173
Assumption	21,039	13,722	6,220	96	258	743	16,616	11,145	4,707	57	197	510	14,439	9,700	4,510	229
*Iberia	28,989	11,367	15,046	1,115	267	1,194	21,721	9,335	10,498	846	182	860	16,711	7,377	8,495	835
Iberville	30,241	14,833	13,730	202	274	1,202	24,086	12,462	10,232	149	221	1,022	20,462	10,132	9,897	433
*Jefferson	202,707	67,921	95,053	11,410	3,424	24,899	153,915	55,975	69,263	8,923	2,617	17,137	116,923	45,390	56,525	15,008
*Orleans	306,102	66,431	210,607	9,799	2,729	16,536	241,024	59,524	159,012	8,129	2,192	12,167	201,679	48,181	136,549	16,949
*St. Charles	36,924	20,876	12,399	608	555	2,486	27,950	16,510	8,913	387	403	1,737	24,318	14,970	7,913	1,435
*St. James	20,192	9,973	9,762	60	82	315	15,505	7,883	7,297	31	64	230	14,966	7,254	7,501	211
St. John the Baptist	42,477	13,877	25,196	403	465	2,536	32,503	11,622	18,437	323	350	1,771	28,913	10,219	17,234	1,460
*St. Martin	50,399	31,974	15,908	590	505	1,422	38,250	25,187	11,282	402	383	996	34,127	22,955	10,380	792
*Terrebonne	0	0	0	0	0	0	0	0	0	0	0	0	0	0	0	0
District 2	776,294	265,436	423,133	24,717	9,054	53,954	598,799	221,017	313,100	19,568	6,952	38,162	495,794	186,482	270,783	38,525
	100.000%	34.193%	54.507%	3.184%	1.166%	6.950%	100.000%	36.910%	52.288%	3.268%	1.161%	6.373%	82.798%	37.613%	54.616%	7.770%
District 3																
Acadia	57,576	44,480	10,864	238	573	1,421	42,943	34,071	7,383	173	400	916	37,678	30,555	6,407	716
Allen	22,750	16,327	4,490	246	947	740	17,510	12,751	3,275	182	646	656	12,201	9,478	2,217	506
Beauregard	36,549	29,529	4,649	402	1,052	917	27,489	22,304	3,495	269	773	648	22,294	18,771	2,369	1,154
Calcasieu	216,785	139,772	59,386	4,702	3,536	9,389	163,166	108,789	41,898	3,359	2,604	6,516	120,511	85,659	29,513	5,339
Cameron	5,617	5,232	125	30	75	155	4,358	4,100	79	23	47	109	4,789	4,610	88	91
*Evangeline	23,988	18,552	3,854	176	242	1,164	18,192	14,131	2,726	132	190	1,013	15,120	12,680	2,170	270

Splits

Plan: SCA SB2-62

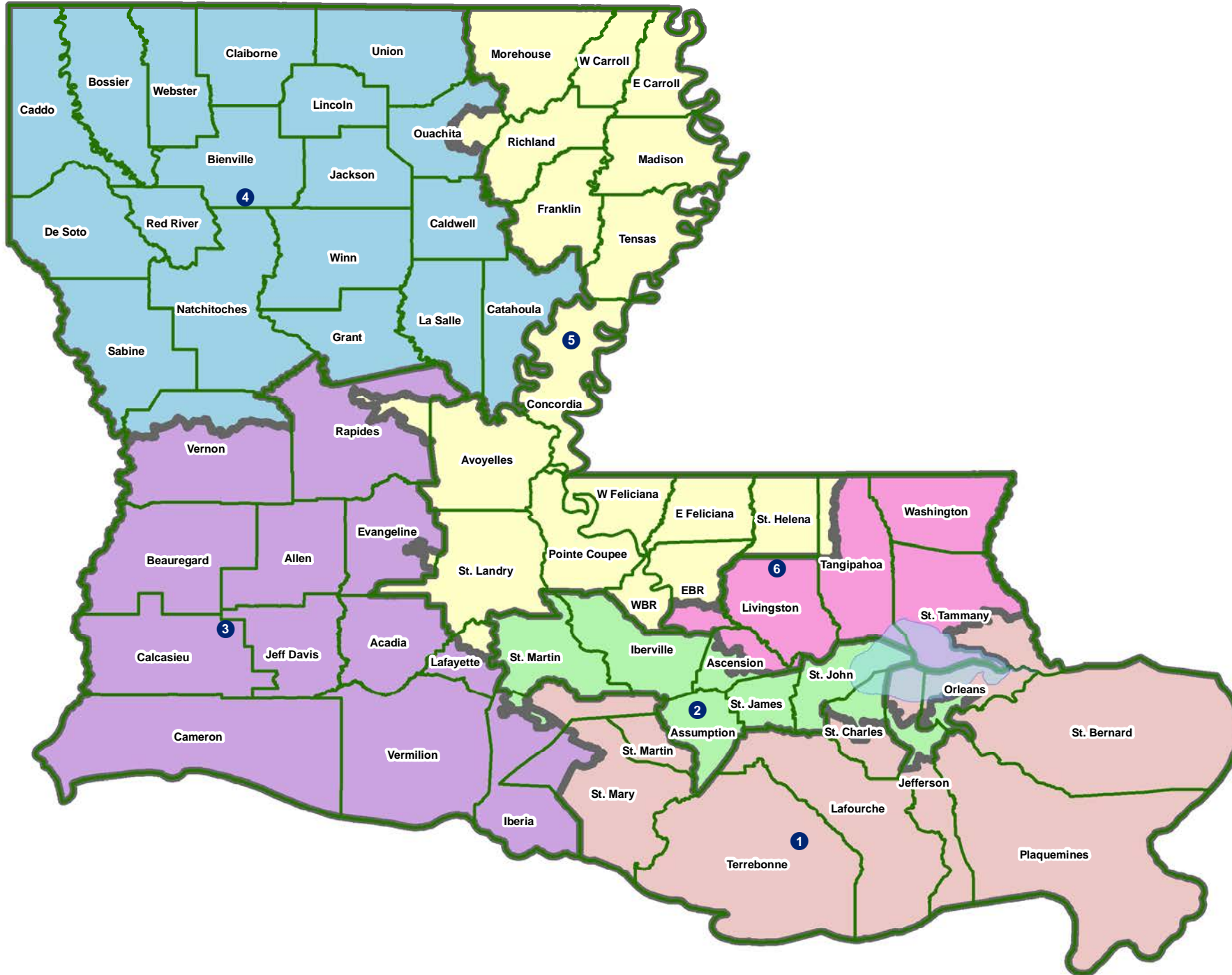
	Total Population	Total White	Total Black	Total Asian	Total American Indian	Total Other	VAP Total	VAP White	VAP Black	VAP Asian	VAP American Indian	VAP Other	Reg Total Dec 2021	Reg White Dec 2021	Reg Black Dec 2021	Reg Other Dec 2021
District 3																
*Iberia	21,130	12,996	5,916	700	267	1,251	16,005	10,385	4,054	530	200	836	13,830	9,664	3,546	624
Jefferson Davis	32,250	25,066	5,837	183	472	692	24,039	19,121	4,006	111	325	476	20,013	16,350	3,202	461
*Lafayette	170,390	125,633	25,993	5,874	2,565	10,325	130,427	99,150	17,864	4,263	1,952	7,198	108,694	89,725	12,482	6,487
*Natchitoches	1	0	0	0	0	1	1	0	0	0	0	1	0	0	0	0
*Rapides	81,311	61,240	12,643	1,807	2,412	3,209	62,331	48,168	8,866	1,321	1,823	2,153	51,587	42,445	6,715	2,428
*St. Landry	0	0	0	0	0	0	0	0	0	0	0	0	0	0	0	0
*St. Mary	9,124	3,108	5,454	110	160	292	6,968	2,565	4,030	68	104	201	6,245	2,155	3,875	218
Vermilion	57,359	44,477	8,810	1,447	623	2,002	43,012	34,363	5,787	1,037	488	1,337	36,769	30,505	4,994	1,270
*Vernon	41,462	28,569	7,395	1,344	1,351	2,803	30,611	21,636	5,013	1,003	979	1,980	19,150	14,490	2,987	1,674
District 3	776,292	554,981	155,416	17,259	14,275	34,361	587,052	431,534	108,476	12,471	10,531	24,040	468,881	367,087	80,565	21,238
	100.000%	71.491%	20.020%	2.223%	1.839%	4.426%	100.000%	73.509%	18.478%	2.124%	1.794%	4.095%	79.870%	78.290%	17.182%	4.530%
District 4																
Bienville	12,981	6,950	5,600	57	207	167	10,073	5,486	4,284	30	162	111	8,847	4,843	3,917	87
Bossier	128,746	81,052	32,551	3,492	3,273	8,378	95,876	62,931	22,440	2,448	2,477	5,580	69,743	50,861	14,838	4,044
Caddo	237,848	103,457	119,304	4,034	3,840	7,213	182,407	85,059	86,359	3,008	2,958	5,023	151,296	73,113	71,249	6,934
Caldwell	9,645	7,646	1,632	51	150	166	7,478	5,969	1,224	46	116	123	6,031	5,124	818	89
Catahoula	8,906	5,776	2,395	46	119	570	6,951	4,557	1,736	33	87	538	6,467	4,639	1,770	58
Claiborne	14,170	7,263	6,360	88	185	274	11,507	6,258	4,824	55	140	230	8,598	4,632	3,820	146
De Soto	26,812	15,284	9,973	117	740	698	20,440	11,909	7,425	86	557	463	18,713	11,330	6,810	573
Grant	22,169	17,709	3,335	133	644	348	17,527	13,964	2,717	97	507	242	12,688	11,174	1,176	338
Jackson	15,031	9,967	4,166	175	255	468	11,783	7,967	3,125	140	174	377	9,449	6,647	2,610	192
La Salle	14,791	11,348	1,422	283	372	1,366	11,563	8,636	1,065	264	271	1,327	8,792	7,978	637	177
Lincoln	48,396	26,034	19,364	892	662	1,444	38,655	21,306	15,119	744	526	960	25,649	15,672	9,016	961
*Natchitoches	37,514	19,361	15,725	255	861	1,312	29,348	16,010	11,415	198	683	1,042	23,107	12,850	9,224	1,033
*Ouachita	90,391	72,679	10,981	1,396	2,092	3,243	68,357	56,173	7,345	975	1,628	2,236	57,839	50,524	5,320	1,995
Red River	7,620	4,195	3,106	25	171	123	5,714	3,338	2,164	3	116	93	5,631	3,130	2,418	83
Sabine	22,155	15,036	3,861	94	2,723	441	17,064	12,054	2,655	66	1,970	319	14,547	11,023	2,184	1,340
Union	21,107	14,460	5,224	62	338	1,023	16,632	11,807	3,861	39	254	671	15,221	11,066	3,692	463
*Vernon	7,288	6,518	216	98	249	207	5,650	5,129	120	71	181	149	4,910	4,692	24	193
Webster	36,967	22,735	12,679	208	687	658	28,753	18,144	9,464	154	558	433	22,737	14,938	7,339	460
Winn	13,755	8,594	3,727	210	263	961	10,906	6,932	2,695	170	207	902	8,406	5,988	2,292	126
District 4	776,292	456,064	261,621	11,716	17,831	29,060	596,684	363,629	190,037	8,627	13,572	20,819	478,671	310,224	149,154	19,292
	100.000%	58.749%	33.701%	1.509%	2.297%	3.743%	100.000%	60.942%	31.849%	1.446%	2.275%	3.489%	80.222%	64.809%	31.160%	4.030%
District 5																
Avoyelles	39,693	25,625	11,678	434	767	1,189	30,578	20,269	8,311	379	570	1,049	23,426	16,534	6,294	598

Splits

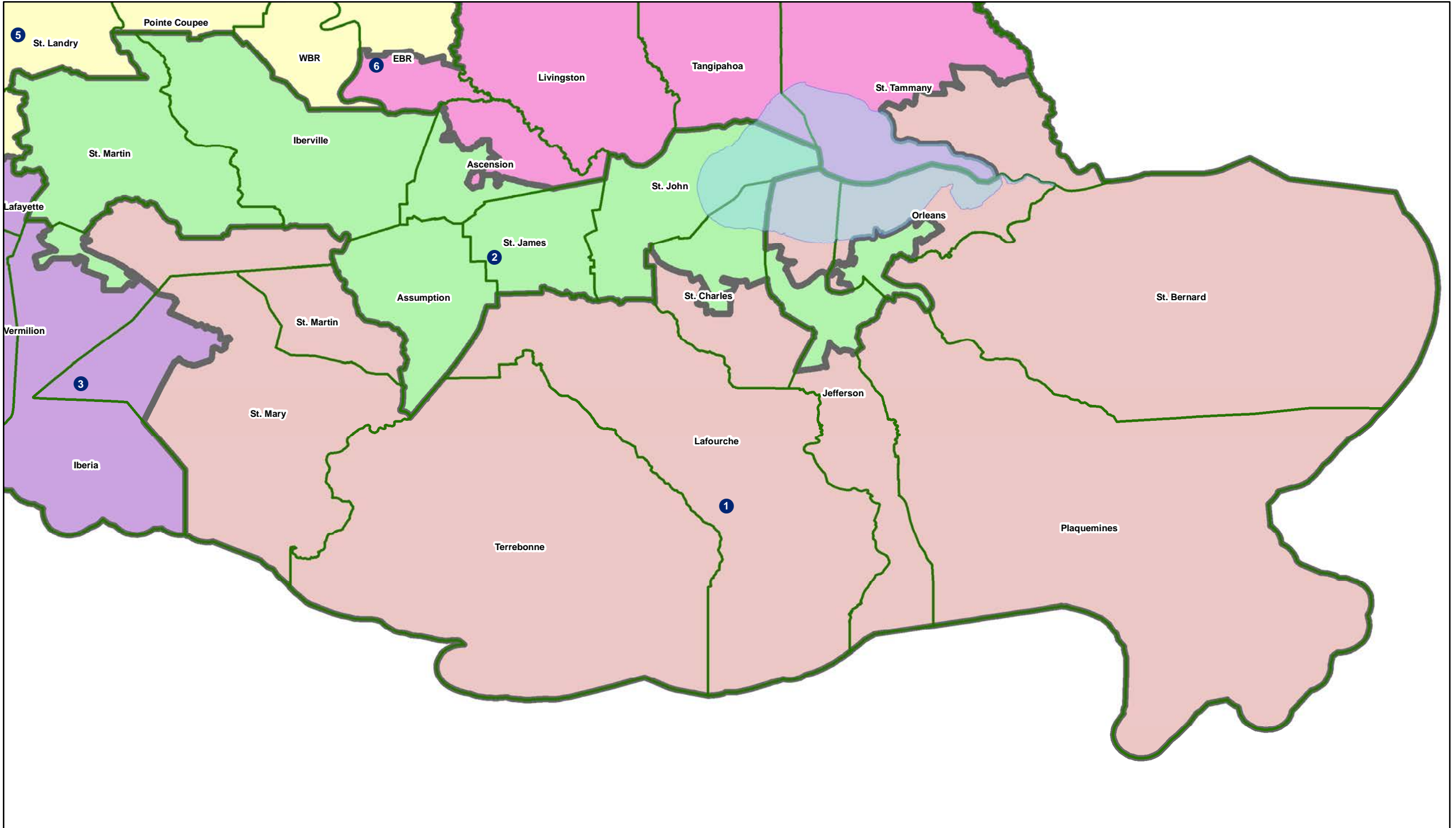
Plan: SCA SB2-62

	Total Population	Total White	Total Black	Total Asian	Total American Indian	Total Other	VAP Total	VAP White	VAP Black	VAP Asian	VAP American Indian	VAP Other	Reg Total Dec 2021	Reg White Dec 2021	Reg Black Dec 2021	Reg Other Dec 2021
District 5																
Concordia	18,687	10,275	7,725	122	233	332	14,217	8,108	5,613	100	167	229	11,964	7,222	4,540	202
*East Baton Rouge	232,173	61,027	153,505	4,507	1,966	11,168	173,429	49,386	111,565	3,360	1,545	7,573	143,863	44,029	93,729	6,105
East Carroll	7,459	2,054	5,272	29	43	61	5,901	1,773	4,043	19	27	39	4,709	1,306	3,359	44
East Feliciana	19,539	11,516	7,341	91	262	329	16,183	9,740	5,918	61	198	266	13,600	7,959	5,186	455
*Evangeline	8,362	2,802	5,381	65	38	76	6,216	2,329	3,757	55	27	48	5,433	1,886	3,473	74
Franklin	19,774	12,492	6,802	70	205	205	15,028	9,901	4,779	44	153	151	13,159	9,015	4,034	110
*Lafayette	71,363	27,730	39,143	580	645	3,265	53,448	22,458	28,053	401	435	2,101	44,799	18,920	23,999	1,880
Madison	10,017	3,475	6,363	20	59	100	7,435	2,906	4,391	9	48	81	7,278	2,494	4,674	110
Morehouse	25,629	12,281	12,484	160	370	334	20,062	10,095	9,300	117	279	271	16,922	8,505	8,131	286
*Ouachita	69,977	15,866	50,236	1,392	569	1,914	51,843	13,801	34,945	1,143	431	1,523	41,913	9,991	30,338	1,584
Pointe Coupee	20,758	12,395	7,504	107	159	593	16,250	10,108	5,502	91	119	430	14,675	9,320	5,121	234
*Rapides	48,712	16,270	29,949	621	690	1,182	36,461	13,205	21,339	465	511	941	28,589	10,387	17,060	1,141
Richland	20,043	11,785	7,603	83	258	314	15,383	9,338	5,546	66	203	230	13,662	8,470	4,961	231
St. Helena	10,920	4,527	6,031	39	134	189	8,463	3,805	4,371	28	109	150	8,321	3,628	4,565	128
*St. Landry	82,540	43,611	35,836	499	636	1,958	61,811	34,209	25,497	353	451	1,301	54,482	30,093	23,005	1,384
*Tangipahoa	14,241	4,265	9,382	76	117	401	10,702	3,548	6,759	66	72	257	8,552	2,734	5,624	194
Tensas	4,147	1,744	2,312	23	26	42	3,235	1,446	1,728	12	23	26	3,455	1,503	1,917	35
West Baton Rouge	27,199	14,307	11,170	287	326	1,109	20,526	11,146	8,149	209	219	803	17,141	9,937	6,865	339
West Carroll	9,751	7,894	1,425	27	180	225	7,532	6,223	1,010	20	136	143	7,038	5,913	1,040	85
West Feliciana	15,310	10,883	3,740	89	225	373	12,783	9,283	2,951	56	174	319	7,407	5,092	2,180	135
District 5	776,294	312,824	420,882	9,321	7,908	25,359	587,486	253,077	303,527	7,054	5,897	17,931	490,388	214,938	260,095	15,354
	100.000%	40.297%	54.217%	1.201%	1.019%	3.267%	100.000%	43.078%	51.665%	1.201%	1.004%	3.052%	83.472%	43.830%	53.039%	3.131%
District 6																
*Ascension	89,276	66,679	13,004	1,866	1,509	6,218	64,728	49,762	8,680	1,193	1,047	4,046	56,661	46,496	7,035	3,130
*East Baton Rouge	224,608	135,042	59,893	11,918	2,761	14,994	182,183	114,495	45,225	9,239	2,202	11,022	135,401	94,203	30,946	10,252
Livingston	142,282	116,855	12,658	1,697	3,111	7,961	105,141	88,432	8,136	1,099	2,311	5,163	84,568	76,062	5,425	3,081
*St. Tammany	155,747	127,718	11,048	2,990	3,112	10,879	118,565	99,095	7,580	2,028	2,235	7,627	108,126	95,952	5,585	6,591
*Tangipahoa	118,916	77,071	32,497	1,398	2,337	5,613	90,789	61,657	22,458	1,034	1,755	3,885	67,704	50,178	14,901	2,625
Washington	45,463	29,943	13,434	216	736	1,134	34,951	23,743	9,732	154	561	761	27,587	18,835	8,102	650
District 6	776,292	553,308	142,534	20,085	13,566	46,799	596,357	437,184	101,811	14,747	10,111	32,504	480,047	381,726	71,994	26,329
	100.000%	71.276%	18.361%	2.587%	1.748%	6.029%	100.000%	73.309%	17.072%	2.473%	1.695%	5.450%	80.497%	79.518%	14.997%	5.485%

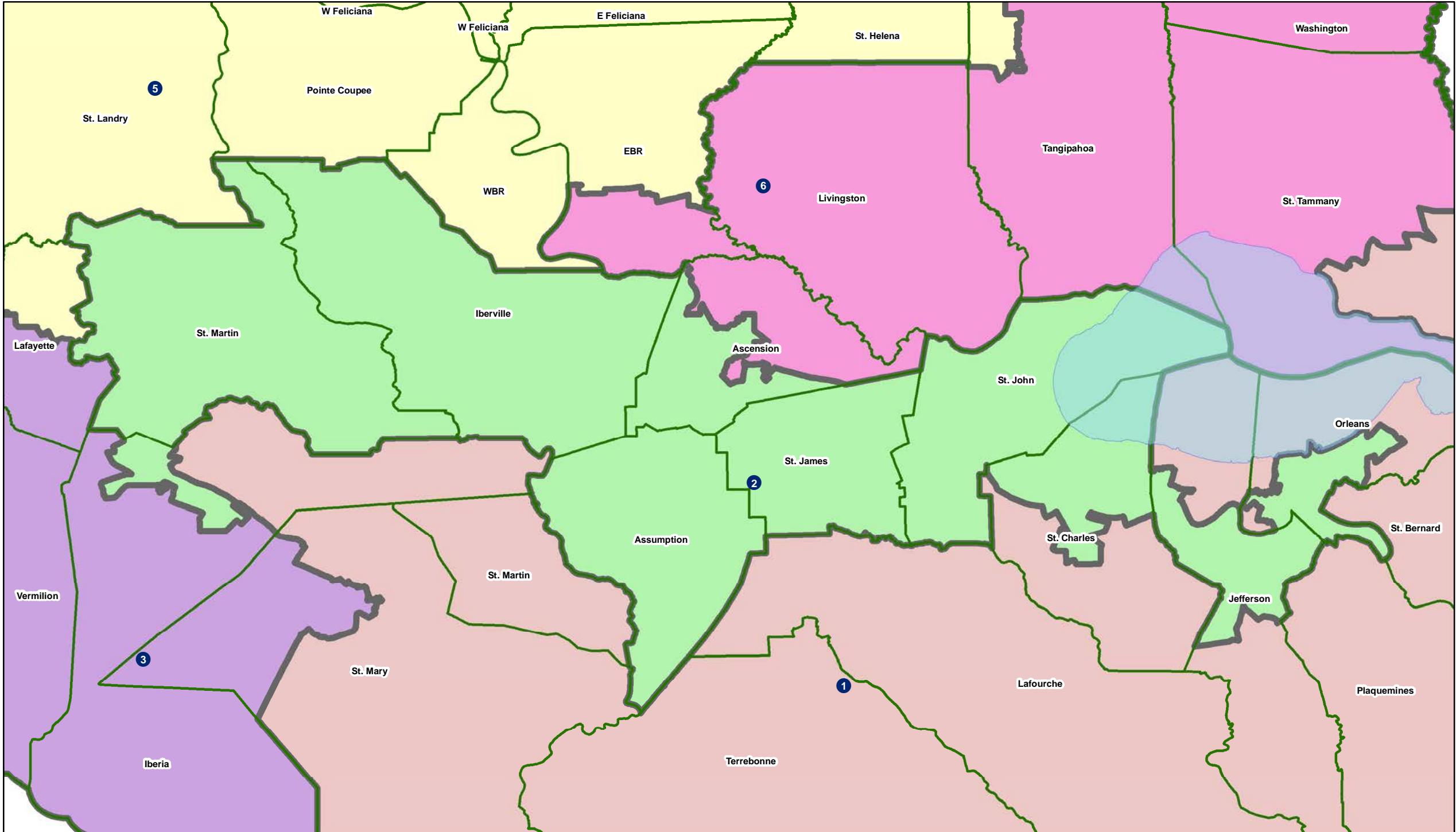
Congress



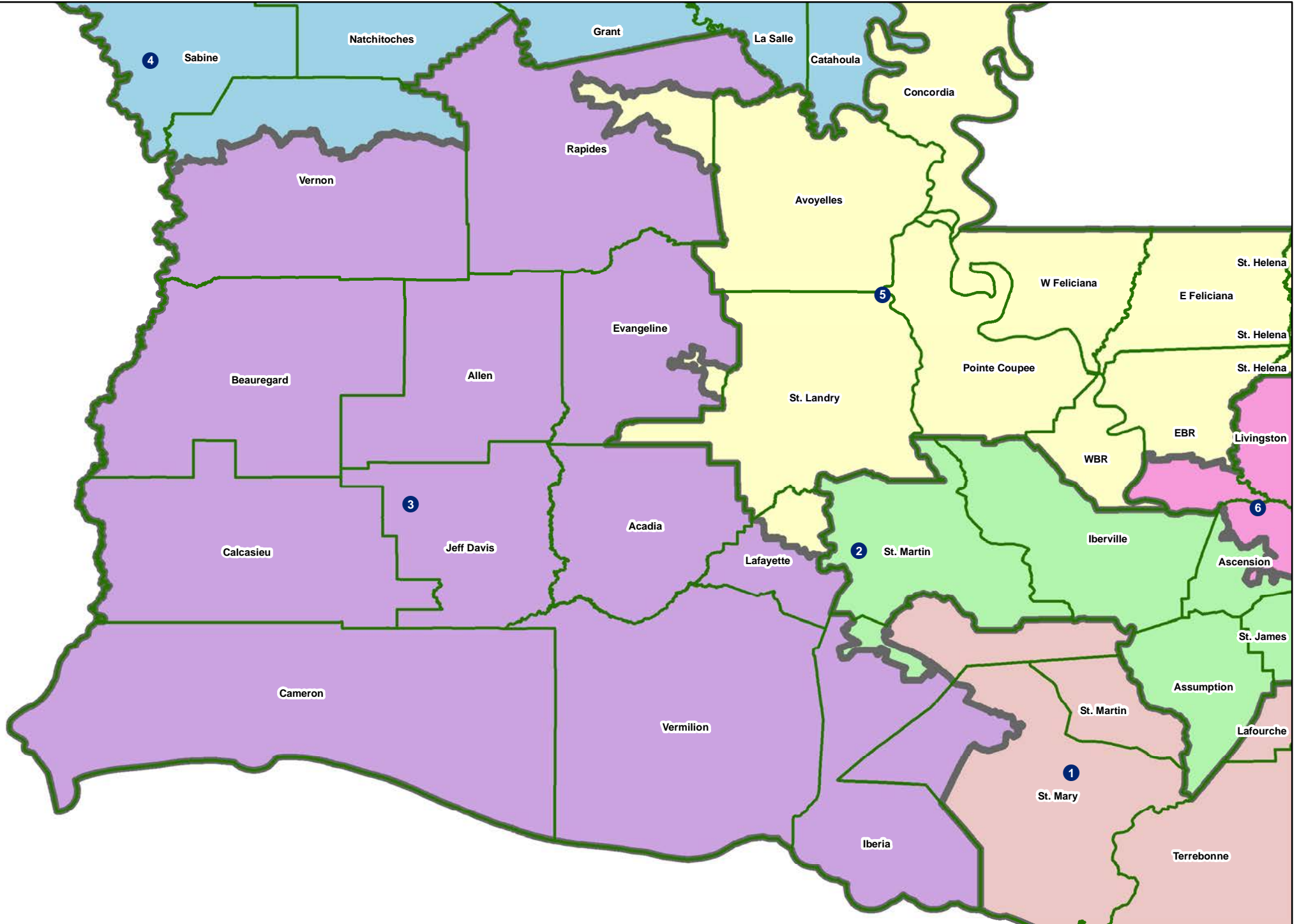
Congress - District 1



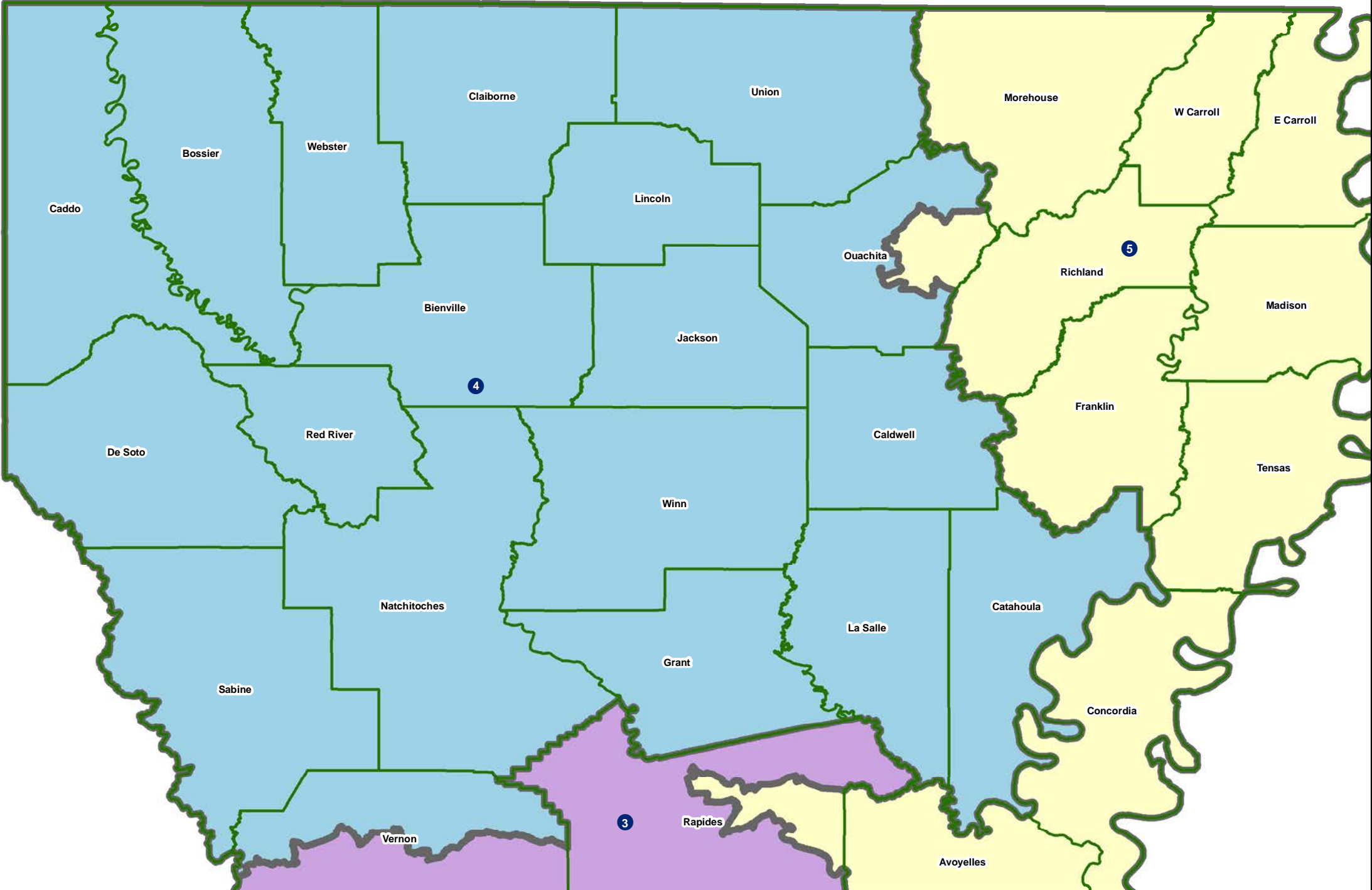
Congress - District 2



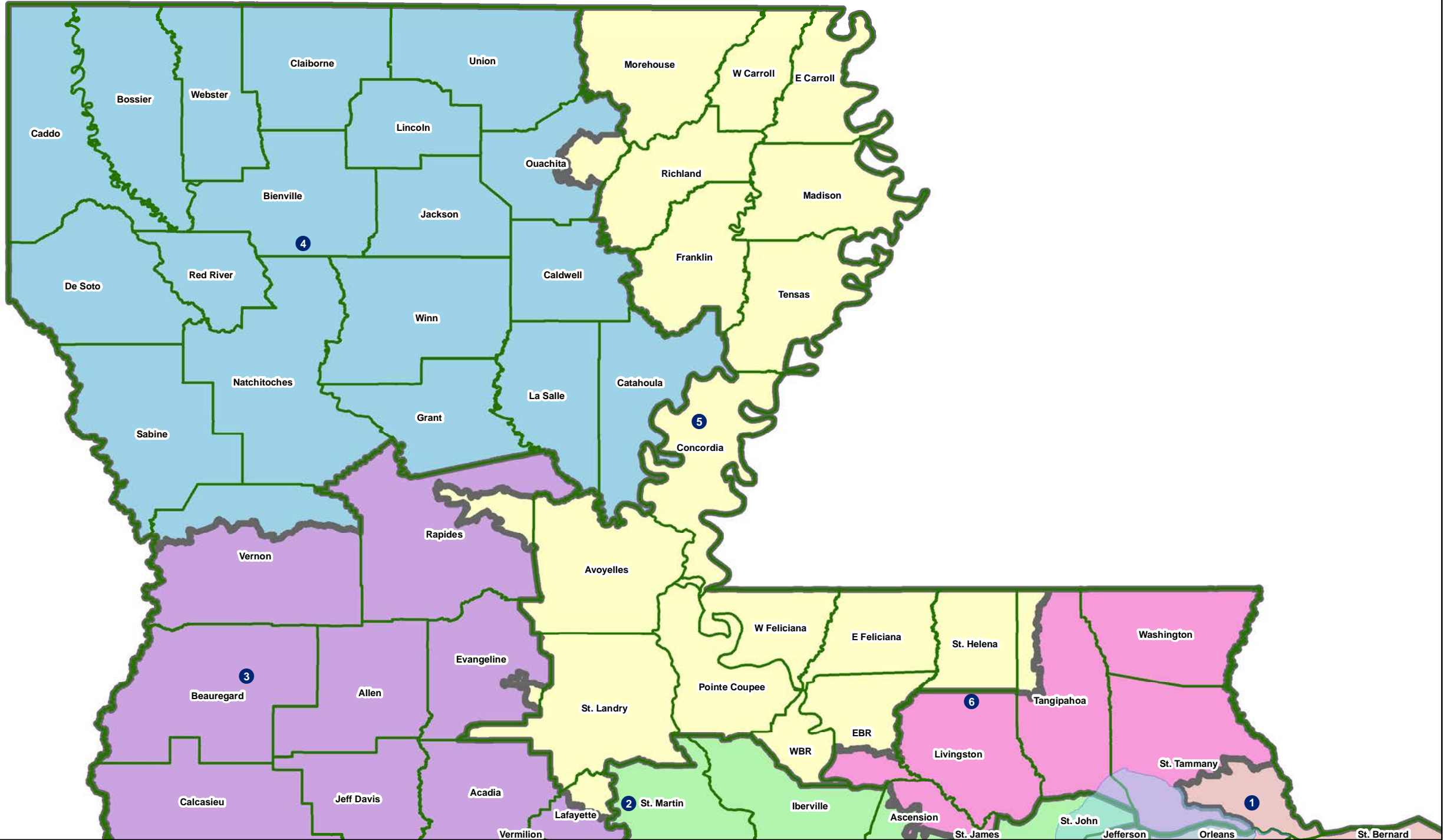
Congress - District 3



Congress - District 4



Congress - District 5



Congress - District 6

