

2022 First Extraordinary Session

SENATE BILL NO. 1

BY SENATOR CORTEZ

SENATE. Provides for the redistricting of the Louisiana Senate. (Item #2)

1 AN ACT

2 To enact R.S. 24:35.1 and to repeal R.S. 24:35, relative to legislative redistricting; to provide
3 for the election districts for the Senate of the Legislature of Louisiana; to provide for
4 effective dates; and to provide for related matters.

5 Be it enacted by the Legislature of Louisiana:

6 Section 1. R.S. 24:35.1 is hereby enacted to read as follows:

7 **§35.1. Membership of the Senate**

8 **The Senate of the Legislature of Louisiana shall be composed of**
9 **thirty-nine members. The state shall be divided into the following senatorial**
10 **districts and one senator shall be chosen from each of the districts:**

11 **(1) District 1 is composed of Precincts 9-45 and 9-45A of Orleans Parish;**
12 **Precincts 33, 41, 43, 51, 52, 53, 54 and 55 of St. Bernard Parish and Precincts**
13 **602, 603, 604, 606, 609, 801, 802, 803, 804, 805, 806, 807, 808, 809, 810, 811, 812,**
14 **813, 814, 815, 816, 817, 818, 901, 902, 903, 904, 905, 906, 907, 909, 910, 911, 912,**
15 **913, 914, 915, 916, 917, 918, 921, 922, P01, S01, S02, S03, S04, S05, S06, S07,**
16 **S08, S09, S10, S11, S13, S15, S16, S17, S18, S19, S20, S21, S22, S23, S24 and S25**
17 **of St. Tammany Parish.**

1 **(2) District 2 is composed of Precincts 28, 30, 36, 37, 39, 44, 45, 47, 48,**
2 **50, 51, 52, 53, 54, 55, 57 and 65 of Ascension Parish; Precincts 1-1, 1-2, 2-1, 2-2,**
3 **2-5, 4-1, 4-2, 4-3, 5-1, 5-2, 5-5, 6-1, 6-2, 6-3 and 7-1 of Assumption Parish;**
4 **Precincts 1, 3, 6, 7, 9, 10, 11, 12, 13, 13C, 14A, 15, 16, 19, 20, 21, 22 (Part) that**
5 **portion east of State Highway 1, and 23 of Iberville Parish; Precincts 1-2, 1-4,**
6 **2-1, 2-1A, 2-3, 2-3A, 2-4, 2-5, 2-7, 2-9, 2-10, 2-11, 5-1, 5-1A and 5-1B of**
7 **Lafourche Parish; Precincts 1, 2, 3, 5, 6, 7, 12, 13, 14, 15, 16, 17, 18 and 19 of St.**
8 **James Parish; Precincts 1-1, 1-2, 1-3, 1-4, 1-5, 2-2, 3-2, 3-4, 4-1, 4-3, 4-14, 5-1,**
9 **5-8, 6-3 and 6-4 of St. John the Baptist Parish and Precincts 1B, 1C, 6, 7B, 8, 9,**
10 **10A, 10B, 11A, 11B, 12, 13A, 13B, 14, 15 and 17 of West Baton Rouge Parish.**

11 **(3) District 3 is composed of Precincts 6-1, 6-2, 7-1, 7-4, 7-23, 7-24, 7-25,**
12 **7-25A, 7-28A, 7-29, 7-30, 7-32, 7-33, 7-35, 7-37, 7-40, 8-1, 8-2, 8-4, 8-6, 8-7, 8-8,**
13 **8-13, 8-14, 8-15, 8-19, 8-20, 8-21, 8-22, 8-23, 8-24, 8-25, 8-26, 8-27, 9-1, 9-3, 9-4,**
14 **9-5, 9-6, 9-7, 9-8, 9-9, 9-10, 9-11, 9-12, 9-13, 9-14, 9-15, 9-16, 9-17, 9-19, 9-21,**
15 **9-23, 9-28, 9-29, 9-30, 9-30A, 9-31, 9-31A, 9-31B, 9-31D (Part) that portion south**
16 **of the eastbound lane of Leon C. Simon Drive between Peoples Avenue and the**
17 **southbound lane of Press Drive; and, that portion west of the southbound lane**
18 **of Press Drive until its intersection with Hayne Boulevard; and, that portion**
19 **south of Hayne Boulevard until its intersection with Congress Drive; and, that**
20 **portion west of Congress Drive until its intersection with Prentiss Avenue; and,**
21 **that portion south of Prentiss Avenue until its intersection with France Road;**
22 **and, that portion west of France Road until its intersection with the**
23 **southernmost precinct boundary line, 9-32, 9-39, 9-39B, 9-40, 9-40A, 9-40C,**
24 **9-41, 9-41A, 9-41B, 9-41C, 9-41D, 9-44G, 9-44I, 9-44M, 9-44N, 9-44O, 9-44P and**
25 **9-44Q of Orleans Parish and Precincts 10, 11, 12, 13, 14, 15, 20, 21, 22, 23, 24,**
26 **25, 30, 31, 32, 34, 40, 42, 42A, 44, 45, 46 and 50 of St. Bernard Parish.**

27 **(4) District 4 is composed of Precincts 3-9, 3-12, 3-14, 3-15, 3-19, 3-20,**
28 **4-2, 4-5, 4-6, 4-7, 4-8, 4-9, 4-11, 4-14, 4-15, 4-17, 4-17A, 4-18, 4-20, 4-21, 4-22,**
29 **4-23, 5-1, 5-2, 5-3, 5-8, 5-9, 5-10, 5-11, 5-12, 5-13, 5-15, 5-16, 5-17, 5-18, 6-4, 6-8,**

1 6-9, 7-2, 7-5, 7-7, 7-8, 7-9A, 7-12, 7-17, 7-18, 7-19, 7-21, 7-26, 7-27, 7-27B, 7-28,
 2 7-37A, 7-41, 7-42, 8-9, 8-12, 8-28, 8-30, 9-25, 9-26, 9-28C, 9-31D (Part) that
 3 portion north of the eastbound lane of Leon C. Simon Drive between Peoples
 4 Avenue and the southbound lane of Press Drive; and, that portion east of the
 5 southbound lane of Press Drive until its intersection with Hayne Boulevard;
 6 and, that portion north of Hayne Boulevard until its intersection with Congress
 7 Drive; and, that portion east of Congress Drive until its intersection with
 8 Prentiss Avenue; and, that portion north of Prentiss Avenue until its
 9 intersection with France Road; and, that portion east of France Road until its
 10 intersection with the southernmost precinct boundary line, 9-33, 9-34A, 9-35,
 11 9-35A, 9-36, 9-36B, 9-37, 9-38, 9-38A, 9-42, 9-42C, 9-43A, 9-43B, 9-43C, 9-43E,
 12 9-43F, 9-43G, 9-43H, 9-43I, 9-43J, 9-43K, 9-43L, 9-43M, 9-43N, 9-44, 9-44A,
 13 9-44B, 9-44D, 9-44E, 9-44F, 9-44J, 9-44L, 17-17, 17-18, 17-18A, 17-19 and 17-20
 14 of Orleans Parish.

15 (5) District 5 is composed of Precincts 131, 133, 171, 173, 179B, 180, 181,
 16 187, 188, 191, 200 and 201 of Jefferson Parish and Precincts 1-1, 1-2, 1-5, 1-6,
 17 2-1, 2-2, 2-4, 2-6, 2-7, 3-1, 3-8, 3-18, 4-3, 5-5, 5-7, 6-6, 6-7, 7-6, 7-10, 7-11, 7-13,
 18 7-14, 7-15, 7-16, 7-20, 10-3, 10-6, 10-7, 10-8, 10-9, 10-11, 10-12, 10-13, 10-14,
 19 11-2, 11-3, 11-4, 11-5, 11-8, 11-9, 11-10, 11-11, 11-12, 11-13, 11-14, 11-17, 12-1,
 20 12-2, 12-3, 12-4, 12-5, 12-6, 12-7, 12-8, 12-9, 12-10, 12-11, 12-12, 12-13, 12-14,
 21 12-16, 12-17, 12-19, 13-1, 13-2, 13-3, 13-4, 13-5, 13-6, 13-7, 13-8, 13-9, 13-10,
 22 13-11, 13-12, 13-13, 13-14, 13-15, 13-16, 14-17, 14-18A, 14-20, 14-21, 14-23,
 23 14-24A, 14-25, 14-26, 16-9, 17-2, 17-3, 17-4, 17-5, 17-6, 17-7, 17-8, 17-9, 17-10,
 24 17-11, 17-12, 17-13, 17-13A, 17-14, 17-15 and 17-16 of Orleans Parish.

25 (6) District 6 is composed of Precincts 1-98, 2-6, 2-7, 2-8, 2-21, 2-26, 2-28,
 26 2-33, 3-1, 3-2, 3-3, 3-6, 3-9, 3-10, 3-12, 3-14, 3-15, 3-16, 3-21, 3-22, 3-25, 3-26,
 27 3-28, 3-30, 3-32, 3-33, 3-34, 3-37, 3-38, 3-43, 3-45, 3-46, 3-47, 3-53, 3-58, 3-61,
 28 3-66, 3-71 and 3-72 of East Baton Rouge Parish; Precinct 9 of Livingston
 29 Parish; Precincts 1-2, 2-1, 2-2, 3-1, 3-2, 4-1, 4-2, 5-1, 6-1 and 6-2 of St. Helena

1 Parish and Precincts 26, 27, 28, 33, 109, 111A, 117, 121, 121A and 127A of
 2 Tangipahoa Parish.

3 (7) District 7 is composed of Precincts 195, 196, 197A, 197B, 205, 211,
 4 212, 213A, 213B, 213C, 214A, 214B, 215, 216A, 216B, 216C, 217, 225, 226, 228,
 5 231, 232A, 232B, 238A, 238B, 1-G, 2-G, 4-G, 6-G, 7-G, 8-G and 11-G of
 6 Jefferson Parish; Precincts 15-1, 15-2, 15-3, 15-5, 15-6, 15-8, 15-9, 15-10, 15-11,
 7 15-12, 15-12A, 15-13, 15-13A, 15-13B, 15-14, 15-14A, 15-14B, 15-14C, 15-14D,
 8 15-14E, 15-14F, 15-14G, 15-15, 15-15A, 15-15B, 15-16, 15-17, 15-17A, 15-17B,
 9 15-18, 15-18A, 15-18B, 15-18C, 15-18D, 15-18E, 15-18F, 15-19, 15-19A, 15-19B
 10 and 15-19C of Orleans Parish and Precincts 1-1, 1-2, 1-3, 7-1 and 7-2 of
 11 Plaquemines Parish.

12 (8) District 8 is composed of Precincts 151, 152, 153, 154, 155, 156, 157A,
 13 157B, 170, 172, 174, 175, 176, 177, 178, 179A, 182, 183, 184, 185A, 185B, 189,
 14 190, 192, 193A, 193B, 194A, 194B, 198, 199, 202, 203, 204, 210, 227, 229, 230,
 15 234, 235, 236, 237, 246, 247, 248, 3-G, 5-G, 9-G, 10-G, 12-G, 13-G, 1-GI, 1-L,
 16 1-W, 2-W, 3-W, 4-W, 5-W, 6-W and 7-W of Jefferson Parish and Precincts 2-1,
 17 3-1, 4-1, 5-1, 6-1, 6-2, 8-1, 8-2, 8-3, 9-1 and 9-2 of Plaquemines Parish.

18 (9) District 9 is composed of Precincts 3, 12, 13, 14, 15, 16, 17, 19, 20, 23,
 19 24, 25, 26, 27, 28, 29, 30, 31, 32, 33, 34, 35, 36, 37, 38, 39, 40, 41, 42, 43, 44, 45, 46,
 20 69, 72, 73, 74, 75, 76, 77, 78, 79, 80, 81, 82, 83, 84, 85, 86, 87, 88, 89, 90, 91, 92, 93,
 21 94, 95, 96, 97, 98, 99, 100, 101, 102, 103, 105, 106, 127, 128, 129, 130, 132, 134,
 22 136 and 138 of Jefferson Parish and Precincts 14-1, 14-2, 14-3, 14-4, 14-5, 14-6,
 23 14-7, 14-8, 14-9, 14-10, 14-11, 14-12, 14-13A, 14-14, 14-15, 14-16, 14-19, 16-1,
 24 16-1A, 16-2, 16-3, 16-4, 16-5, 16-6, 16-7, 16-8 and 17-1 of Orleans Parish.

25 (10) District 10 is composed of Precincts 1, 2, 4, 5, 7, 8, 9, 10, 11, 18, 21,
 26 22, 51, 52, 53, 54, 55, 56, 57, 58, 59, 60, 61, 62, 63, 64, 65, 66, 67, 68, 70, 71, 108,
 27 116, 117, 118, 119, 120, 121, 122, 123, 124, 125A, 125B, 126, 1-H, 2-H, 3-H, 4-H,
 28 5-H, 6-H, 7-H, 8-H, 9-H, 1-K, 2-K, 3-K, 4-K, 5-K, 6-KA, 6-KB, 7-KA, 7-KB, 8-K,
 29 9-K, 10-K, 11-K, 12-K, 15-K, 16-K, 17-K, 18-K, 19-K, 20-K, 25-K, 34-K and

1 **35-K of Jefferson Parish.**

2 **(11) District 11 is composed of Precincts 103, 104, 105, 106, 107, 108,**
 3 **110, 111, 112, 113, 114, 115, 116, 118, 301, 304, 305, 306, 307, 308, 309, 310, 312,**
 4 **313, 314, 403, 404, 405, 406, 407, 408, 409, 410, 411, 412, 413, 414, 415, 416, 417,**
 5 **418, 419, 420, 422, 426, 427, 429, 430, 605, 701, 702, 703, 704, 705, 706, C01, C02,**
 6 **C03, C04, C05, C06, C07, C08, C09, C10, C11, M02, M03, M04, M05, M07, M09**
 7 **and M10 of St. Tammany Parish.**

8 **(12) District 12 is composed of Precincts 101, 201, 202, 203, 204, 205,**
 9 **206, 207, 302, 303, 501, 502, 503, 504, 505, 601, A01, A02, A03, A04 and F01 of**
 10 **St. Tammany Parish; Precincts 1, 2, 6, 11, 15, 16, 17, 18, 101, 102, 104, 104A,**
 11 **105, 106, 106A, 107, 108, 110, 112, 114, 115B, 116, 118, 119, 120, 120A and 123**
 12 **of Tangipahoa Parish and Washington Parish.**

13 **(13) District 13 is composed of Precincts 1, 1A, 1B, 1C, 1D, 2, 2A, 3, 3A,**
 14 **3B, 4, 4A, 4B, 5, 5A, 5B, 5C, 6, 6A, 6B, 7, 7A, 7B, 7C, 7D, 8A, 8B, 19, 19A, 20, 21,**
 15 **21A, 22, 23, 23A, 23B, 23C, 24, 24B, 24C, 25, 26, 26A, 26B, 26C, 27, 28A, 28B,**
 16 **29, 35, 35A, 36, 36A, 39, 39A, 39B, 40, 40A and 41 of Livingston Parish.**

17 **(14) District 14 is composed of Precincts 1-1, 1-3, 1-4, 1-5, 1-6, 1-7, 1-10,**
 18 **1-13, 1-14, 1-15, 1-16, 1-17, 1-18, 1-19, 1-21, 1-22, 1-23, 1-24, 1-25, 1-26, 1-27,**
 19 **1-28, 1-29, 1-30, 1-31, 1-32, 1-36, 1-37, 1-38, 1-39, 1-45, 1-46, 1-50, 1-51, 1-57,**
 20 **1-58, 1-59, 1-61, 1-62, 1-63, 1-64, 1-65, 1-67, 1-68, 1-73, 1-76, 1-85, 1-100, 1-102,**
 21 **1-107, 3-5, 3-20, 3-23, 3-44, 3-50, 3-55, 3-56, 3-57, 3-63, 3-65, 3-69 and 3-70 of**
 22 **East Baton Rouge Parish.**

23 **(15) District 15 is composed of Precincts 1-2, 1-9, 1-11, 1-20, 1-54, 1-55,**
 24 **1-60, 1-70, 1-71, 1-77, 1-78, 1-81, 1-82, 1-83, 1-84, 1-86, 1-87, 1-88, 1-91, 1-92,**
 25 **1-93, 1-94, 1-95, 1-97, 1-101, 1-104, 2-1, 2-2, 2-3, 2-4, 2-5, 2-9, 2-10, 2-11, 2-12,**
 26 **2-13, 2-14, 2-15, 2-16, 2-17, 2-18, 2-19, 2-20, 2-22, 2-23, 2-24, 2-25, 2-27, 2-30,**
 27 **2-31, 2-34, 3-8, 3-24 and 3-54 of East Baton Rouge Parish.**

28 **(16) District 16 is composed of Precincts 1-8, 1-12, 1-33, 1-34, 1-35, 1-40,**
 29 **1-41, 1-42, 1-43, 1-44, 1-47, 1-48, 1-49, 1-52, 1-53, 1-56, 1-66, 1-69, 1-72, 1-74,**

1 1-75, 1-79, 1-80, 1-89, 1-90, 1-99, 1-103, 1-105, 3-4, 3-7, 3-11, 3-13, 3-17, 3-18,
 2 3-19, 3-27, 3-29, 3-31, 3-35, 3-36, 3-39, 3-40, 3-41, 3-48, 3-49, 3-51, 3-52, 3-59,
 3 3-60, 3-62, 3-64, 3-67 and 3-68 of East Baton Rouge Parish.

4 (17) District 17 is composed of Precincts 2-29, 2-32, 2-35, 2-36 and 2-37
 5 of East Baton Rouge Parish; East Feliciana Parish; Precincts 4, 5, 14, 15B, 17,
 6 18, 22 (Part) that portion west of State Highway 1, 24, 25, 26, 27, 28, 29, 31 and
 7 32 of Iberville Parish; Pointe Coupee Parish; Precinct 1-1 of St. Helena Parish;
 8 Precincts 1, 2, 3, 4, 5, 7, 7A, 13, 14, 15, 16, 17, 27, 28, 29, 30, 31, 37, 38, 39 and
 9 40 of St. Landry Parish; Precincts 26, 28 and 29 of St. Martin Parish; Precincts
 10 1A, 2A, 2B, 3, 4, 5, 7A, 16, 18, 19, 20, 21 and 22 of West Baton Rouge Parish and
 11 Precincts 2 and 3 of West Feliciana Parish.

12 (18) District 18 is composed of Precincts 1, 2, 3, 4, 5, 6, 7, 8, 9, 10, 11, 12,
 13 13, 14, 15, 16, 17, 18, 20, 21, 22, 23, 24, 25, 26, 27, 31, 32, 33, 34, 35, 40, 41, 42, 43,
 14 58, 61, 62, 63, 64, 66, 71, 72, 73, 76, 77 and 78 of Ascension Parish; Precincts 16,
 15 17, 18, 18A, 33, 34 and 43 of Livingston Parish and Precincts 4, 8, 9, 10 and 11
 16 of St. James Parish.

17 (19) District 19 is composed of Precincts 104, 115, 150, 13-KA, 13-KB,
 18 14-K, 21-K, 22-K, 23-K, 24-K, 26-K, 27-K, 28-K, 29-K, 30-K, 31-K and 33-K of
 19 Jefferson Parish; Precincts 2-2, 2-6, 2-8, 3-1, 3-2, 3-4, 3-5, 3-6, 4-1, 6-1, 6-2, 6-3,
 20 6-4, 6-5, 7-1, 7-2, 7-3, 7-4 and 8-1 of Lafourche Parish; Precincts 1-1, 1-2, 1-3,
 21 1-5, 1-6, 2-1, 2-2, 2-3, 2-4, 2-5, 2-6, 3-1, 3-2, 3-3, 4-1, 4-2, 4-3, 4-4, 5-1, 5-3, 5-4,
 22 5-5, 6-1, 6-2, 6-4, 6-6, 6-7, 6-8, 7-1, 7-2, 7-3 and 7-4 of St. Charles Parish and
 23 Precincts 2-1, 2-3, 2-4, 3-1, 4-2, 4-13, 5-4, 5-7, 6-1, 7-2, 7-3, 7-5 and 7-7 of St.
 24 John the Baptist Parish.

25 (20) District 20 is composed of Precincts 2-12 (Part) that portion east of
 26 Bowie Road, 2-13, 3-3, 4-2, 4-3, 4-4, 4-5, 4-6, 9-1, 9-2, 10-1, 10-2, 10-3, 10-4, 10-5,
 27 10-6, 10-7, 10-8, 10-9, 10-10, 10-11, 10-12, 10-13, 10-14, 10-15, 10-16, 11-1, 11-2,
 28 11-3, 11-4 and 11-5 of Lafourche Parish and Precincts 14, 15, 16, 18, 19, 20, 21,
 29 23, 25, 27, 29, 31, 32, 34, 35, 36, 38, 41, 43, 45, 46, 48, 49, 52, 53, 54, 55, 56, 57, 58,

1 59, 60, 61, 63, 68, 69, 71, 72, 73, 74, 82, 83, 84, 85, 88, 89, 90, 110 and 111 of
2 Terrebonne Parish.

3 (21) District 21 is composed of Precincts 2-3, 2-4, 3-1, 3-2, 5-3, 7-2, 7-3,
4 8-1 and 9-1 of Assumption Parish; Precincts 8-3, 9-1, 9-4, 10-1, 10-4, 11-2, 12-1
5 and 12-3 of Iberia Parish; Precincts 1-1, 1-3, 1-5, 2-12 (Part) that portion
6 between Audubon Avenue and Bowie Road, 2-14 and 5-2 of Lafourche Parish;
7 Precincts 1 and 2 of St. Martin Parish; St. Mary Parish and Precincts 1, 4, 5, 7,
8 8, 9, 10, 11, 12, 13, 17, 51, 64, 65, 67, 76, 86 and 87 of Terrebonne Parish.

9 (22) District 22 is composed of Precincts 1-1, 1-3, 2-1, 2-3, 3-1, 3-2, 3-3,
10 4-1, 4-2, 4-3, 4-4, 5-4, 6-1, 6-3, 6-5, 7-1, 7-2, 7-4, 7-5, 8-2, 9-2, 9-5, 10-2, 10-3, 10-7,
11 13-1, 13-3, 14-1 and 14-3 of Iberia Parish; Precincts 99, 100, 101, 102, 103, 107,
12 108, 110, 111, 116 and 118 of Lafayette Parish and Precincts 3, 4, 5, 6, 7, 8, 9, 10,
13 11, 12, 13, 14, 15, 16, 19, 20, 21, 22, 24, 25 and 27 of St. Martin Parish.

14 (23) District 23 is composed of Precincts 8, 25, 26, 29, 30, 31, 32, 33, 34,
15 38, 39, 40, 41, 42, 43, 44, 45, 46, 47, 48, 49, 67, 69, 70, 71, 72, 73, 74, 75, 76, 77, 78,
16 79, 80, 81, 82, 83, 84, 85, 86, 87, 88, 89, 90, 91, 92, 93, 94, 95, 96, 97, 98, 104, 105,
17 106, 109, 114, 115, 117, 119, 120, 121, 124, 125, 126, 127 and 128 of Lafayette
18 Parish.

19 (24) District 24 is composed of Precincts 1, 2, 3, 4, 5, 6, 7, 9, 10, 11, 12,
20 13, 14, 15, 16, 17, 18, 19, 20, 21, 22, 23, 24, 51, 52, 53, 54, 55, 56, 57, 58, 59, 60, 61,
21 62, 63, 64, 65, 66, 68, 112, 113, 122 and 123 of Lafayette Parish; Precincts 6, 8,
22 9, 10, 11, 12, 18, 19, 20, 21, 22, 23, 24, 25, 26, 32, 33, 34, 35, 36, 41, 42, 43, 44 and
23 51 of St. Landry Parish and Precincts 17, 18 and 23 of St. Martin Parish.

24 (25) District 25 is composed of Precincts 4-1, 4-5, 5-1, 5-3 and 5-4 of
25 Acadia Parish; Precincts 260, 261, 262, 324, 327, 328, 329, 330, 332N, 332S, 333,
26 334, 335, 336, 337, 338, 339, 340, 362, 363, 364, 365, 366, 367, 368, 369, 370,
27 371N, 371S, 372, 800, 801, 860N, 860S, 861E and 861W of Calcasieu Parish;
28 Cameron Parish and Jefferson Davis Parish.

29 (26) District 26 is composed of Precincts 1-1, 1-2, 1-3, 1-4, 1-5, 1-6, 1-8,

1 1-9, 2-1, 2-2, 2-3, 2-5, 3-1, 3-2, 3-3, 3-4, 3-5, 3-7, 4-2, 4-4, 4-6, 5-2, 5-5, 6-1, 6-2,
 2 6-3, 6-4, 6-5, 6-6, 6-7, 6-8, 6-10, 6-12, 6-13, 6-14, 6-15, 6-16, 7-2, 7-3 and 7-4 of
 3 Acadia Parish; Precincts 27, 28, 35, 36 and 37 of Lafayette Parish and
 4 Vermilion Parish.

5 (27) District 27 is composed of Precincts 160E, 160W, 161, 162E, 162W,
 6 163, 164, 165, 166E, 166W, 167, 300, 301, 302, 303, 304, 305, 306, 307, 308, 309E,
 7 309W, 310, 311, 312, 313E, 313W, 314, 315E, 315W, 316E, 316W, 317, 318,
 8 319N, 319S, 320E, 320W, 321, 322, 323, 325, 326, 331, 360, 361, 400, 401, 402,
 9 403, 404, 405, 406, 407, 408, 440, 441, 460E, 461, 463, 464, 466E, 466W, 467, 468,
 10 469 and 664 of Calcasieu Parish.

11 (28) District 28 is composed of Allen Parish; Precincts 1-3, 2-1, 2-2B,
 12 2-2C, 2-2F, 2-4, 2-4A, 2-5, 2-7, 2-8, 3-1, 3-1B, 3-3, 4-1, 4-2, 4-2A, 5-1, 5-1A, 6-1A,
 13 6-2A, 7-1, 7-3, 7-3B, 8-1, 8-2A, 8-2B, 8-3, 8-3A, 9-1A, 9-2, 9-2A, 9-3, 9-4, 9-4B,
 14 9-5B, 10-2A, 10-3A, 11-1 and 11-2A of Avoyelles Parish; Evangeline Parish;
 15 Precincts C23, C30, C31, C33, C34, C35, C36, C37-B, C41, C42, S13, S22 and
 16 S23 of Rapides Parish and Precincts 45, 46, 47, 48, 49, 50 and 52 of St. Landry
 17 Parish.

18 (29) District 29 is composed of Precincts 10-2 and 10-4 of Avoyelles
 19 Parish; Precincts 1-1, 1-2, 1-3, 2-5, 2-6, 7-3 and 7-4 of Bienville Parish; Precincts
 20 1-1, 1-2, 1-3, 2-1, 2-2, 3-1, 3-2 and 3-3 of Grant Parish; Precincts 16, 17, 17A, 18,
 21 19A, 19AI, 20, 20A, 25, 25A and 25B of Jackson Parish; Precincts 1-1, 1-2, 1-3,
 22 2-1, 2-2, 3-1, 3-3, 8-3, 8-4, 9-1, 9-2, 9-3, 9-4, 9-5, 10-1, 10-2, 10-4, 10-5, 11-1, 11-2,
 23 11-3, 11-4, 12-1, 12-2, 12-3, 12-4, 12-5 and 12-6 of Lincoln Parish; Precincts 1-1,
 24 1-2, 1-3, 1-3A, 1-4, 1-5, 1-5A, 1-8, 1-13, 1-14, 2-7 and 2-8 of Natchitoches Parish;
 25 Precincts C1, C2, C3, C4, C5, C6, C7, C8, C9, C10, C11-A, C11-B, C13, C14,
 26 C15, C17, C18, C19, C20, C21, C22, C24, C25, C26, C27, C28, C32, C38-A,
 27 C38-B, C39, C40, N1, N2, N3, N4, N5, N6, N8, N9, N11, N21, S4, S6A, S6B, S14,
 28 S17, S18, S19, S20 and S21 of Rapides Parish and Precincts 1-1, 1-3, 1-4, 1-5,
 29 2-1, 2-2, 2-3, 3-1A, 3-1C, 3-2A, 5-1, 5-2, 5-3, 6-1, 6-1A, 7-1, 7-1A and 7-2A of

Winn Parish.

(30) District 30 is composed of Beauregard Parish; Precincts 460W, 465, 560, 561, 562, 600, 601, 602, 603, 660, 661, 662, 663, 700, 701, 702, 703, 760, 761 and 762 of Calcasieu Parish; Precincts S2, S7, S9, S10, S24, S25, S26, S27, S28 and S29 of Rapides Parish and Vernon Parish.

(31) District 31 is composed of Precincts 1-4, 2-3, 3-2, 3-3, 3-4, 3-5, 3-6, 4-1, 4-2, 4-4, 5-1, 5-2, 5-3, 5-4, 6-1, 6-2, 6-3, 6-4, 7-1, 7-2 and 7-5 of Bienville Parish; Precincts 1-2, 1-3, 1-3A, 1-3B, 1-4, 1-5, 4-8A, 4-8B, 4-8E, 4-8G and 4-10 of Bossier Parish; Precincts 72, 77, 101, 102, 104, 108, 109, 113 and 127 of Caddo Parish; Precincts 1, 4, 5, 6, 9, 26, 38, 42, 44, 48, 51, 53, 55, 56, 59, 60 and 63 of De Soto Parish; Precincts 1-1A, 1-4A, 1-6, 1-7, 1-9, 1-9A, 1-10, 1-10A, 1-10B, 1-11, 1-12, 2-1, 2-2, 2-3, 2-4, 2-5, 2-6, 2-7A, 2-9, 3-1, 3-2, 3-3, 3-4, 3-5, 3-6, 3-7, 3-8, 3-9, 3-10, 4-1, 4-2, 4-3, 4-4, 4-5, 4-6, 4-7, 4-8 and 4-9 of Natchitoches Parish; Precincts C37-A, S1, S5, S8 and S11 of Rapides Parish; Red River Parish; Sabine Parish; Precincts 32, 34, 35, 36, 38, 39 and 40 of Webster Parish and Precincts 3-1B, 3-2, 3-3, 4-1, 4-2, 4-2A, 4-3 and 4-5 of Winn Parish.

(32) District 32 is composed of Precincts 1-1, 1-2, 2-2, 2-2A, 2-2D, 2-3A, 2-5E and 6-2 of Avoyelles Parish; Caldwell Parish; Catahoula Parish; Precincts 2-1, 3-1, 3-2, 3-3, 3-4, 4-1, 4-2, 5-3, 5-4, 5-5 and 5-6 of Concordia Parish; Franklin Parish; La Salle Parish; Precincts 57 and 58 of Ouachita Parish; Precincts N10, N12, N13-A, N13-B, N14-B, N22, N23, N24, N25, N26, N27, N28, N29, S15 and S16 of Rapides Parish; Precincts 3 and 4 of Richland Parish and Precincts 1, 4, 5, 6, 7, 8, 9, 10, 11, 12 and 13 of West Feliciana Parish.

(33) District 33 is composed of Precincts 2-1, 2-2, 2-4, 3-1 and 3-7 of Bienville Parish; Claiborne Parish; Precincts 3-2, 3-4, 3-5, 3-6, 4-1, 4-2, 4-3, 4-4, 4-5, 5-2 and 6-2 of Lincoln Parish; Precincts 23, 26-1, 27, 29, 32, 35, 39-1, 40, 42, 45, 47, 48 and 50 of Morehouse Parish; Precincts 1, 1A, 2, 4, 6, 7, 8, 9, 35, 36, 37, 41, 43, 44, 44A, 49, 50, 51, 51A, 53 and 76 of Ouachita Parish; Union Parish; Precincts 1, 2, 2B, 3, 4, 5, 6, 9, 10 and 14 of Webster Parish and West Carroll

Parish.

(34) District 34 is composed of Precincts 1-1, 1-2, 1-3, 1-4, 4-3, 4-4, 5-1, 5-2 and 5-2B of Concordia Parish; East Carroll Parish; Madison Parish; Precincts 1, 3-1, 6, 7, 8, 12, 13, 14, 16, 20, 21, 24, 31, 37, 39-2, 53 and 54 of Morehouse Parish; Precincts 3, 5, 9A, 10, 11, 12, 13, 14, 15, 16, 17, 18, 19, 20, 21, 22, 23, 24, 25, 26, 65, 65A, 66, 67, 68, 69, 70, 72, 73, 74 and 79 of Ouachita Parish; Precincts 1, 2, 8, 10, 11, 12, 12A, 13, 17, 18, 23, 25, 26, 27, 28, 30, 31, 32, 33, 34 and 35 of Richland Parish and Tensas Parish.

(35) District 35 is composed of Precincts 2-3, 2-5, 4-1, 4-2, 4-3, 5-1, 5-2, 5-3, 6-1, 6-2, 6-3, 6-4, 7-1, 7-2, 7-3, 7-4, 8-1, 8-2, 8-3 and 8-4 of Grant Parish; Precincts 1, 2, 3, 4, 5, 5A, 6, 6A, 7, 8, 8A, 9, 10, 10A, 11, 11A, 13, 13A, 15 and 22 of Jackson Parish; Precincts 4-6, 5-1, 5-3, 5-4, 6-1, 6-3, 7-1, 7-2, 8-1, 8-2 and 10-3 of Lincoln Parish; Precincts 27, 27A, 28, 29, 30, 31, 32, 33, 34, 38, 39, 40, 42, 45, 46, 47, 48, 52, 52A, 54, 55, 56, 56A, 59, 60, 61, 62, 63, 64, 71, 75, 77 and 78 of Ouachita Parish; Precincts N7, N14-A, N15, N16, N17, N18-A, N18-B, N19 and N20 of Rapides Parish and Precincts 5-5, 6-3, 6-6, 7-2 and 7-7 of Winn Parish.

(36) District 36 is composed of Precincts 1-1, 2-1, 2-2, 2-3, 2-3A, 2-4, 2-5A, 2-6, 2-7, 2-8, 2-9, 2-10, 2-11, 2-11A, 2-15, 2-16, 2-17A, 2-17B, 2-18B, 2-18C, 2-18D, 2-18E, 2-18F, 2-18G, 2-19, 2-21A, 2-21B, 2-21C, 2-21D, 2-22A, 2-22B, 2-22C, 3-1, 3-2, 3-3, 3-4, 4-1A, 4-2, 4-3A, 4-3B, 4-3C, 4-3D, 4-4A, 4-4B, 4-5A, 4-6A, 4-6B, 4-7A, 4-7B, 4-8C, 4-9, 4-11A, 4-11B and 4-11C of Bossier Parish and Precincts 8, 11, 12, 13, 15, 16, 17, 17A, 18, 22, 24, 25, 25A, 26, 27, 28, 29, 31, 33, 41, 42 and 43 of Webster Parish.

(37) District 37 is composed of Precincts 10, 11, 11A, 12, 13A, 13B, 14, 15, 30, 31, 32 and 38 of Livingston Parish; Precincts 102, 401, 402, 421, M01, M06, M08, M11, M12 and MD1 of St. Tammany Parish and Precincts 40, 40A, 41, 42, 42A, 43, 44, 45, 45A, 46, 47, 48, 49, 70, 70A, 71, 72, 72A, 73, 74, 120B, 122, 122A, 122B, 124, 124A, 125, 127, 129, 129A, 133, 133A, 137, 137A, 137B, 137C, 137D, 139, 141, 141A, 143, 143A, 145, 147, 149, 149A and 151 of

Tangipahoa Parish.

(38) District 38 is composed of Precincts 4, 9, 10, 11, 12, 13, 14, 16, 21, 22, 24, 26, 48, 49, 56, 62, 63, 65, 66, 68, 69, 75, 76, 78, 79, 84, 85, 87, 88, 89, 90, 91, 92, 93, 94, 95, 97, 100, 103, 105, 107, 110, 112, 114, 115, 123, 125, 126, 128, 129, 132, 133, 134, 136A, 136B, 162, 163 and 165 of Caddo Parish and Precincts 10, 11, 16, 21, 22, 23, 28, 30, 31, 32, 33, 34, 35, 37, 46 and 49 of De Soto Parish.

(39) District 39 is composed of Precincts 2-12A, 2-12B, 2-12C, 2-13, 2-14, 2-20, 2-23 and 4-8D of Bossier Parish and Precincts 1, 2, 3, 5A, 5B, 6, 7, 8, 15, 17, 20, 23, 25, 27, 28, 29, 30, 31, 32, 34, 35, 36, 37, 38, 39, 40, 41, 43, 44, 45, 46, 47, 50, 51, 52, 53, 54, 55, 57, 58, 59, 60, 61, 64, 67, 70, 71, 73, 74, 80, 81, 82, 83, 86, 98, 99, 106, 111, 122, 135, 137, 138, 139, 140, 142, 143, 144, 145, 146, 149, 151, 154, 155, 156, 157, 158, 160, 161 and 166 of Caddo Parish.

Section 2. R.S. 24:35 is hereby repealed.

Section 3.(A) The precincts referenced in this Act are those precincts identified as Voting Districts (VTDs) in the 2020 Census Redistricting TIGER/Line Shapefiles for the State of Louisiana as validated through the data verification program of the Louisiana House of Representatives and the Louisiana Senate and available on the legislature's website on the effective date of this Section.

(B) When a precinct referenced in this Act has been subdivided by action of the parish governing authority on a nongeographic basis or subdivided by action of the parish governing authority on a geographic basis in accordance with the provisions of R.S. 18:532.1, the enumeration in this Act of the general precinct designation shall include all nongeographic and all geographic subdivisions thereof, however such subdivisions may be designated.

(C) The territorial limits of the districts as provided in this Act shall continue in effect until changed by law regardless of any subsequent change made to the precincts by the parish governing authority.

Section 4.(A) Solely for the purpose of qualifying for election and the election of members to the Louisiana Senate at the regularly scheduled election for members of the

1 Louisiana Senate in 2023, the provisions of Section 1 of this Act shall become effective upon
 2 signature of the governor or, if not signed by the governor, upon expiration of the time for
 3 bills to become law without signature by the governor, as provided in Article III, Section 18
 4 of the Constitution of Louisiana. For subsequent elections of members to the Louisiana
 5 Senate and for all other purposes, the provisions of Section 1 of this Act shall become
 6 effective at 10:00 a.m. on January 8, 2024.

7 (B) The provisions of Section 2 of this Act shall become effective at 10:00 a.m. on
 8 January 8, 2024.

9 (C) The provisions of this Section and Section 3 of this Act shall become effective
 10 upon signature of this Act by the governor or, if not signed by the governor, upon expiration
 11 of the time for bills to become law without signature by the governor, as provided in Article
 12 III, Section 18 of the Constitution of Louisiana. If this Act is vetoed by the governor and
 13 subsequently approved by the legislature, the provisions of this Section and Section 3 of this
 14 Act shall become effective on the day following such approval.

The original instrument was prepared by Sue Guidry-Morain. The following digest, which does not constitute a part of the legislative instrument, was prepared by Matt Deville.

DIGEST

SB 1 Engrossed

2022 First Extraordinary Session

Cortez

Present constitution (Const. Art. III, §6(A)) requires the legislature, by the end of the year following the year in which the state's population is reported to the president of the U.S. for each decennial federal census, to reapportion the representation in each house as equally as practicable on the basis of population shown by the census.

Proposed law redraws district boundaries for the 39 Senate districts effective upon signature of the governor or lapse of time for gubernatorial action for purposes of the 2023 election.

Proposed law retains present districts until 10:00 a.m., January 8, 2024, at which time present law is repealed and proposed districts are effective for all other purposes.

Proposed law specifies that precincts referenced in district descriptions are those precincts identified as Voting Districts (VTDs) in the 2020 Census Redistricting TIGER/Line Shapefiles for the state of La. as validated through the data verification program of the La. legislature. Also specifies that if any such precinct has been subdivided by action of the parish governing authority on a nongeographic basis or subdivided by action of the parish governing authority on a geographic basis in accordance with present law, the enumeration of the general precinct designation shall include all nongeographic and all geographic subdivisions thereof. Further provides that the territorial limits of the districts as enacted shall continue in effect until changed by law regardless of any subsequent change made to the precincts by the parish governing authority.

Population data in the summaries accompanying this digest are derived from 2020 Census Redistricting Data (Public Law 94-171), Summary File for Louisiana. Population data, statistical information, and maps are supplied for purposes of information and analysis and comprise no part of proposed law.

Effective for election purposes only for the regular legislative elections in 2023; effective for other purposes at 10:00 a.m., January 8, 2024.

(Adds R.S. 24:35.1; repeals R.S. 24:35)

Summary of Amendments Adopted by Senate

Committee Amendments Proposed by Senate Committee on Senate and Governmental Affairs to the original bill

1. Makes technical changes to precinct boundaries.

Plan Statistics

Plan: Senate Bill 1 Engrossed

<u>Districts:</u>	<u># of Members</u>	<u>Actual Population</u>	<u>Ideal Population</u>	<u>Absolute Deviation</u>	<u>Relative Deviation</u>
District 1	1	115,622	119,429	-3,807	-3.188%
District 2	1	115,052	119,429	-4,377	-3.665%
District 3	1	119,519	119,429	90	0.075%
District 4	1	117,821	119,429	-1,608	-1.346%
District 5	1	121,472	119,429	2,043	1.711%
District 6	1	116,653	119,429	-2,776	-2.324%
District 7	1	124,487	119,429	5,058	4.235%
District 8	1	120,920	119,429	1,491	1.248%
District 9	1	125,154	119,429	5,725	4.794%
District 10	1	125,074	119,429	5,645	4.727%
District 11	1	114,481	119,429	-4,948	-4.143%
District 12	1	114,171	119,429	-5,258	-4.403%
District 13	1	114,815	119,429	-4,614	-3.863%
District 14	1	120,750	119,429	1,321	1.106%
District 15	1	115,848	119,429	-3,581	-2.998%
District 16	1	119,031	119,429	-398	-0.333%
District 17	1	113,778	119,429	-5,651	-4.732%
District 18	1	118,250	119,429	-1,179	-0.987%
District 19	1	124,144	119,429	4,715	3.948%
District 20	1	123,445	119,429	4,016	3.363%
District 21	1	118,105	119,429	-1,324	-1.109%
District 22	1	123,858	119,429	4,429	3.708%
District 23	1	125,047	119,429	5,618	4.704%
District 24	1	125,094	119,429	5,665	4.743%
District 25	1	122,998	119,429	3,569	2.988%
District 26	1	124,178	119,429	4,749	3.976%
District 27	1	117,231	119,429	-2,198	-1.840%
District 28	1	115,720	119,429	-3,709	-3.106%
District 29	1	119,834	119,429	405	0.339%
District 30	1	113,737	119,429	-5,692	-4.766%
District 31	1	120,902	119,429	1,473	1.233%
District 32	1	114,168	119,429	-5,261	-4.405%
District 33	1	116,896	119,429	-2,533	-2.121%
District 34	1	113,538	119,429	-5,891	-4.933%
District 35	1	117,819	119,429	-1,610	-1.348%
District 36	1	124,512	119,429	5,083	4.256%
District 37	1	114,442	119,429	-4,987	-4.176%
District 38	1	124,283	119,429	4,854	4.064%
District 39	1	124,908	119,429	5,479	4.588%
Grand Total:	39	4,657,757	4,657,731		
Ideal Population Per Member:		119429			
Number of Districts for Plan Type:		39			
Range of District Populations:		113,538	to	125,154	
Absolute Mean Deviation:		298			
Absolute Range:		-5,891	to	5,725	
Absolute Overall Range:		11,616			
Relative Mean Deviation:		3.07%			
Relative Range:		-4.93%	to	4.79%	
Relative Overall Range:		9.72%			

<i>Ideal - Actual:</i>	-26
<i>Remainder:</i>	26
<i>Unassigned Population:</i>	0

Total Population

Plan: Senate Bill 1 Enrolled

	Total Population	Total White	Total Black	Total Asian	Total American Indian	Total Other	Total Hispanic	VAP Total	VAP White	VAP Black	VAP Asian	VAP American Indian	VAP Other	VAP Hispanic Total
District 1	115,622	74,681	27,472	3,055	2,748	7,666	9,534	88,311	59,647	18,890	2,223	2,082	5,469	6,554
	100.000%	64.591%	23.760%	2.642%	2.377%	6.630%	8.246%	100.000%	67.542%	21.390%	2.517%	2.358%	6.193%	7.421%
District 2	115,052	38,959	69,572	865	974	4,682	5,763	87,753	32,094	50,900	630	713	3,416	4,094
	100.000%	33.862%	60.470%	0.752%	0.847%	4.069%	5.009%	100.000%	36.573%	58.004%	0.718%	0.813%	3.893%	4.665%
District 3	119,519	33,268	71,011	6,233	1,386	7,621	10,199	91,493	27,798	52,400	4,908	1,050	5,337	6,934
	100.000%	27.835%	59.414%	5.215%	1.160%	6.376%	8.533%	100.000%	30.383%	57.272%	5.364%	1.148%	5.833%	7.579%
District 4	117,821	37,787	70,341	2,302	1,012	6,379	8,309	91,406	31,881	52,284	1,798	809	4,634	6,010
	100.000%	32.072%	59.702%	1.954%	0.859%	5.414%	7.052%	100.000%	34.878%	57.200%	1.967%	0.885%	5.070%	6.575%
District 5	121,472	43,784	65,055	3,429	1,334	7,870	10,733	99,793	38,877	50,858	2,960	1,081	6,017	8,135
	100.000%	36.045%	53.556%	2.823%	1.098%	6.479%	8.836%	100.000%	38.958%	50.963%	2.966%	1.083%	6.029%	8.152%
District 6	116,653	71,377	32,991	3,296	1,846	7,143	8,022	88,317	57,006	22,728	2,324	1,437	4,822	5,302
	100.000%	61.187%	28.281%	2.825%	1.582%	6.123%	6.877%	100.000%	64.547%	25.735%	2.631%	1.627%	5.460%	6.003%
District 7	124,487	27,633	76,360	6,087	1,512	12,895	16,247	94,073	23,285	55,937	4,849	1,164	8,838	10,972
	100.000%	22.197%	61.340%	4.890%	1.215%	10.359%	13.051%	100.000%	24.752%	59.461%	5.155%	1.237%	9.395%	11.663%
District 8	120,920	64,488	33,544	7,536	2,928	12,424	16,133	92,630	52,088	23,933	5,741	2,214	8,654	10,979
	100.000%	53.331%	27.741%	6.232%	2.421%	10.275%	13.342%	100.000%	56.232%	25.837%	6.198%	2.390%	9.343%	11.853%
District 9	125,154	86,366	15,657	5,687	1,849	15,595	21,167	102,653	73,471	11,991	4,418	1,407	11,366	15,722
	100.000%	69.008%	12.510%	4.544%	1.477%	12.461%	16.913%	100.000%	71.572%	11.681%	4.304%	1.371%	11.072%	15.316%
District 10	125,074	77,691	17,111	6,413	2,263	21,596	26,787	99,783	64,914	12,510	4,808	1,718	15,833	19,243
	100.000%	62.116%	13.681%	5.127%	1.809%	17.267%	21.417%	100.000%	65.055%	12.537%	4.818%	1.722%	15.867%	19.285%
District 11	114,481	90,824	10,425	2,352	2,308	8,572	9,658	86,848	70,374	7,267	1,609	1,641	5,957	6,609
	100.000%	79.335%	9.106%	2.054%	2.016%	7.488%	8.436%	100.000%	81.031%	8.367%	1.853%	1.890%	6.859%	7.610%
District 12	114,171	79,917	27,330	690	2,026	4,208	5,015	87,984	63,387	19,601	505	1,531	2,960	3,393
	100.000%	69.998%	23.938%	0.604%	1.775%	3.686%	4.393%	100.000%	72.044%	22.278%	0.574%	1.740%	3.364%	3.856%
District 13	114,815	93,664	10,328	1,512	2,580	6,731	7,555	84,153	70,413	6,494	995	1,917	4,334	4,630
	100.000%	81.578%	8.995%	1.317%	2.247%	5.862%	6.580%	100.000%	83.673%	7.717%	1.182%	2.278%	5.150%	5.502%
District 14	120,750	35,861	73,248	4,388	997	6,256	7,947	95,740	31,353	55,530	3,562	793	4,502	5,751
	100.000%	29.699%	60.661%	3.634%	0.826%	5.181%	6.581%	100.000%	32.748%	58.001%	3.720%	0.828%	4.702%	6.007%
District 15	115,848	18,171	87,806	2,763	756	6,352	7,300	86,306	15,544	63,756	2,089	590	4,327	4,952
	100.000%	15.685%	75.794%	2.385%	0.653%	5.483%	6.301%	100.000%	18.010%	73.872%	2.420%	0.684%	5.014%	5.738%
District 16	119,031	78,661	25,515	5,983	1,446	7,426	8,486	97,246	66,783	19,094	4,619	1,167	5,583	6,288
	100.000%	66.084%	21.436%	5.026%	1.215%	6.239%	7.129%	100.000%	68.674%	19.635%	4.750%	1.200%	5.741%	6.466%
District 17	113,778	72,993	35,895	761	1,249	2,880	3,226	88,631	58,440	26,618	538	909	2,126	2,320
	100.000%	64.154%	31.548%	0.669%	1.098%	2.531%	2.835%	100.000%	65.936%	30.032%	0.607%	1.026%	2.399%	2.618%
District 18	118,250	86,641	19,440	2,250	2,004	7,915	9,137	86,314	65,088	13,183	1,462	1,413	5,168	5,840
	100.000%	73.269%	16.440%	1.903%	1.695%	6.693%	7.727%	100.000%	75.408%	15.273%	1.694%	1.637%	5.987%	6.766%

Total Population

Plan: Senate Bill 1 Enrolled

	Total Population	Total White	Total Black	Total Asian	Total American Indian	Total Other	Total Hispanic	VAP Total	VAP White	VAP Black	VAP Asian	VAP American Indian	VAP Other	VAP Hispanic Total
District 19	124,144	71,029	37,732	1,796	2,149	11,438	14,143	94,229	56,470	26,982	1,249	1,515	8,013	9,590
	100.000%	57.215%	30.394%	1.447%	1.731%	9.213%	11.392%	100.000%	59.928%	28.634%	1.325%	1.608%	8.504%	10.177%
District 20	123,445	86,454	17,593	1,889	10,251	7,258	8,756	93,154	68,377	11,810	1,345	6,798	4,824	5,616
	100.000%	70.034%	14.252%	1.530%	8.304%	5.880%	7.093%	100.000%	73.402%	12.678%	1.444%	7.298%	5.179%	6.029%
District 21	118,105	72,095	33,350	1,657	3,862	7,141	8,305	90,355	57,855	23,945	1,169	2,650	4,736	5,405
	100.000%	61.043%	28.238%	1.403%	3.270%	6.046%	7.032%	100.000%	64.031%	26.501%	1.294%	2.933%	5.242%	5.982%
District 22	123,858	79,591	33,976	3,363	1,539	5,389	6,313	92,163	61,464	23,478	2,371	1,111	3,739	4,307
	100.000%	64.260%	27.431%	2.715%	1.243%	4.351%	5.097%	100.000%	66.691%	25.474%	2.573%	1.205%	4.057%	4.673%
District 23	125,047	91,192	19,602	4,756	1,827	7,670	9,068	97,688	73,695	13,576	3,567	1,430	5,420	6,373
	100.000%	72.926%	15.676%	3.803%	1.461%	6.134%	7.252%	100.000%	75.439%	13.897%	3.651%	1.464%	5.548%	6.524%
District 24	125,094	49,811	68,621	878	1,051	4,733	5,495	93,537	39,987	49,129	608	729	3,084	3,447
	100.000%	39.819%	54.856%	0.702%	0.840%	3.784%	4.393%	100.000%	42.750%	52.524%	0.650%	0.779%	3.297%	3.685%
District 25	122,998	84,746	28,057	3,207	1,896	5,092	5,962	92,490	65,972	19,256	2,283	1,405	3,574	4,018
	100.000%	68.900%	22.811%	2.607%	1.541%	4.140%	4.847%	100.000%	71.329%	20.820%	2.468%	1.519%	3.864%	4.344%
District 26	124,178	94,363	22,160	1,796	1,359	4,500	5,109	92,668	72,557	14,856	1,271	1,020	2,964	3,274
	100.000%	75.990%	17.845%	1.446%	1.094%	3.624%	4.114%	100.000%	78.298%	16.031%	1.372%	1.101%	3.199%	3.533%
District 27	117,231	73,725	35,407	1,598	1,783	4,718	5,781	88,331	57,243	25,410	1,140	1,287	3,251	3,808
	100.000%	62.889%	30.203%	1.363%	1.521%	4.025%	4.931%	100.000%	64.805%	28.767%	1.291%	1.457%	3.680%	4.311%
District 28	115,720	78,318	29,035	1,798	2,262	4,307	6,055	88,424	61,379	20,489	1,398	1,624	3,534	5,004
	100.000%	67.679%	25.091%	1.554%	1.955%	3.722%	5.232%	100.000%	69.414%	23.171%	1.581%	1.837%	3.997%	5.659%
District 29	119,834	42,246	71,237	1,469	1,714	3,168	3,788	92,422	35,283	52,271	1,179	1,323	2,366	2,766
	100.000%	35.254%	59.446%	1.226%	1.430%	2.644%	3.161%	100.000%	38.176%	56.557%	1.276%	1.431%	2.560%	2.993%
District 30	113,737	88,336	14,830	2,080	3,596	4,895	6,655	85,065	67,127	10,402	1,510	2,629	3,397	4,317
	100.000%	77.667%	13.039%	1.829%	3.162%	4.304%	5.851%	100.000%	78.913%	12.228%	1.775%	3.091%	3.993%	5.075%
District 31	120,902	78,749	30,363	2,391	5,094	4,305	5,357	94,256	63,343	22,064	1,694	3,822	3,333	3,910
	100.000%	65.135%	25.114%	1.978%	4.213%	3.561%	4.431%	100.000%	67.203%	23.409%	1.797%	4.055%	3.536%	4.148%
District 32	114,168	85,306	21,785	1,028	2,300	3,749	4,327	88,475	66,798	15,995	793	1,706	3,183	3,538
	100.000%	74.720%	19.082%	0.900%	2.015%	3.284%	3.790%	100.000%	75.499%	18.079%	0.896%	1.928%	3.598%	3.999%
District 33	116,896	81,933	28,705	970	2,075	3,213	3,757	90,588	65,255	20,844	679	1,582	2,228	2,506
	100.000%	70.091%	24.556%	0.830%	1.775%	2.749%	3.214%	100.000%	72.035%	23.010%	0.750%	1.746%	2.459%	2.766%
District 34	113,538	32,841	76,507	1,113	939	2,138	2,745	85,480	27,611	54,481	911	726	1,751	2,158
	100.000%	28.925%	67.384%	0.980%	0.827%	1.883%	2.418%	100.000%	32.301%	63.735%	1.066%	0.849%	2.048%	2.525%
District 35	117,819	89,063	19,810	2,119	2,712	4,115	5,454	90,846	70,313	14,084	1,554	2,091	2,804	3,889
	100.000%	75.593%	16.814%	1.799%	2.302%	3.493%	4.629%	100.000%	77.398%	15.503%	1.711%	2.302%	3.087%	4.281%
District 36	124,512	79,246	33,283	2,703	2,959	6,321	7,662	93,318	61,462	23,553	1,853	2,248	4,202	4,918
	100.000%	63.645%	26.731%	2.171%	2.376%	5.077%	6.154%	100.000%	65.863%	25.240%	1.986%	2.409%	4.503%	5.270%

Total Population

Plan: Senate Bill 1 Engrossed

	Total Population	Total White	Total Black	Total Asian	Total American Indian	Total Other	Total Hispanic	VAP Total	VAP White	VAP Black	VAP Asian	VAP American Indian	VAP Other	VAP Hispanic Total
District 37	114,442	77,512	27,509	1,710	2,115	5,596	6,619	87,235	61,345	19,202	1,215	1,563	3,910	4,438
	100.000%	67.730%	24.038%	1.494%	1.848%	4.890%	5.784%	100.000%	70.322%	22.012%	1.393%	1.792%	4.482%	5.087%
District 38	124,283	73,275	41,765	2,256	2,641	4,346	4,870	95,969	59,366	29,778	1,716	2,038	3,071	3,266
	100.000%	58.958%	33.605%	1.815%	2.125%	3.497%	3.918%	100.000%	61.860%	31.029%	1.788%	2.124%	3.200%	3.403%
District 39	124,908	35,055	82,691	1,109	1,718	4,335	5,110	94,421	29,166	60,190	873	1,307	2,885	3,386
	100.000%	28.065%	66.202%	0.888%	1.375%	3.471%	4.091%	100.000%	30.889%	63.746%	0.925%	1.384%	3.055%	3.586%
Grand Total	4,657,757	2,657,652	1,543,119	107,288	87,060	262,638	322,549	3,570,548	2,124,511	1,115,769	80,416	64,240	185,612	223,662
	100.000%	57.059%	33.130%	2.303%	1.869%	5.639%	6.925%	100.000%	59.501%	31.249%	2.252%	1.799%	5.198%	6.264%

Voter Registration

Plan: Senate Bill 1 Engrossed

	Reg Total Dec 2021	Reg White Dec 2021	Reg Black Dec 2021	Reg Other Dec 2021	Reg Dem Total Dec 2021	Reg Rep Total Dec 2021	Reg Other Total Dec 2021
District 1	74,770	54,032	15,219	5,519	22,599	28,633	23,538
	84.667%	72.264%	20.354%	7.381%	30.225%	38.295%	31.481%
District 2	75,543	25,855	47,465	2,223	47,894	12,142	15,507
	86.086%	34.226%	62.832%	2.943%	63.400%	16.073%	20.527%
District 3	77,985	24,996	45,388	7,601	50,053	7,580	20,350
	85.236%	32.052%	58.201%	9.747%	64.183%	9.720%	26.095%
District 4	76,898	27,737	43,742	5,419	48,800	8,997	19,103
	84.128%	36.070%	56.883%	7.047%	63.461%	11.700%	24.842%
District 5	82,781	31,162	44,556	7,063	53,187	7,027	22,567
	82.953%	37.644%	53.824%	8.532%	64.250%	8.489%	27.261%
District 6	75,218	52,846	18,654	3,718	25,635	30,652	18,931
	85.168%	70.257%	24.800%	4.943%	34.081%	40.751%	25.168%
District 7	71,587	18,078	44,828	8,681	43,960	8,697	18,930
	76.097%	25.253%	62.620%	12.127%	61.408%	12.149%	26.443%
District 8	72,825	45,010	18,958	8,857	28,295	21,604	22,926
	78.619%	61.806%	26.032%	12.162%	38.853%	29.666%	31.481%
District 9	77,948	63,672	5,971	8,305	25,366	29,456	23,126
	75.933%	81.685%	7.660%	10.655%	32.542%	37.789%	29.668%
District 10	76,581	57,895	7,283	11,403	21,503	31,788	23,290
	76.748%	75.600%	9.510%	14.890%	28.079%	41.509%	30.412%
District 11	78,497	67,929	5,490	5,078	14,783	40,714	23,000
	90.384%	86.537%	6.994%	6.469%	18.833%	51.867%	29.300%
District 12	73,692	55,272	16,062	2,358	24,983	29,517	19,192
	83.756%	75.004%	21.796%	3.200%	33.902%	40.055%	26.044%
District 13	67,108	60,251	4,275	2,582	12,826	34,733	19,549
	79.745%	89.782%	6.370%	3.848%	19.112%	51.757%	29.131%
District 14	67,951	20,086	43,890	3,975	40,348	9,948	17,655
	70.975%	29.560%	64.591%	5.850%	59.378%	14.640%	25.982%
District 15	69,105	12,641	53,246	3,218	46,758	7,218	15,129
	80.070%	18.292%	77.051%	4.657%	67.662%	10.445%	21.893%
District 16	75,946	57,912	12,393	5,641	23,673	31,075	21,198
	78.097%	76.254%	16.318%	7.428%	31.171%	40.917%	27.912%
District 17	79,842	53,718	24,231	1,893	35,784	26,331	17,727
	90.084%	67.280%	30.349%	2.371%	44.819%	32.979%	22.203%
District 18	75,275	60,487	10,819	3,969	21,079	32,976	21,220
	87.211%	80.355%	14.373%	5.273%	28.003%	43.807%	28.190%
District 19	79,638	50,938	23,641	5,059	32,681	25,556	21,401
	84.515%	63.962%	29.686%	6.352%	41.037%	32.090%	26.873%
District 20	71,462	57,461	8,605	5,396	20,617	30,206	20,639
	76.714%	80.408%	12.041%	7.551%	28.850%	42.269%	28.881%
District 21	70,942	48,931	18,735	3,276	26,340	25,156	19,446
	78.515%	68.973%	26.409%	4.618%	37.129%	35.460%	27.411%
District 22	79,146	56,014	19,851	3,281	26,842	31,561	20,743
	85.876%	70.773%	25.081%	4.146%	33.915%	39.877%	26.209%
District 23	81,456	67,096	9,236	5,124	20,125	37,888	23,443
	83.384%	82.371%	11.339%	6.291%	24.707%	46.513%	28.780%
District 24	78,776	32,995	43,066	2,715	41,762	17,207	19,807
	84.219%	41.885%	54.669%	3.446%	53.014%	21.843%	25.143%
District 25	69,923	54,007	13,140	2,776	23,958	26,663	19,302
	75.601%	77.238%	18.792%	3.970%	34.263%	38.132%	27.605%
District 26	79,480	64,469	12,749	2,262	27,444	31,604	20,432
	85.769%	81.113%	16.041%	2.846%	34.529%	39.763%	25.707%
District 27	67,328	45,823	18,707	2,798	25,316	22,973	19,039
	76.222%	68.059%	27.785%	4.156%	37.601%	34.121%	28.278%
District 28	69,664	51,430	15,933	2,301	28,585	25,024	16,055
	78.784%	73.826%	22.871%	3.303%	41.033%	35.921%	23.046%
District 29	67,489	25,568	39,456	2,465	36,642	13,833	17,014
	73.023%	37.885%	58.463%	3.652%	54.293%	20.497%	25.210%
District 30	63,685	53,256	6,730	3,699	16,716	28,276	18,693
	74.866%	83.624%	10.568%	5.808%	26.248%	44.400%	29.352%
District 31	78,299	55,240	18,844	4,215	27,280	32,090	18,929
	83.071%	70.550%	24.067%	5.383%	34.841%	40.984%	24.175%
District 32	71,263	57,374	12,490	1,399	22,003	32,732	16,528
	80.546%	80.510%	17.527%	1.963%	30.876%	45.931%	23.193%
District 33	78,415	58,695	17,633	2,087	23,690	36,314	18,411
	86.562%	74.852%	22.487%	2.661%	30.211%	46.310%	23.479%
District 34	73,343	22,132	49,565	1,646	43,696	13,610	16,037
	85.801%	30.176%	67.580%	2.244%	59.578%	18.557%	21.866%
District 35	70,610	59,185	8,894	2,531	16,668	34,970	18,972
	77.725%	83.820%	12.596%	3.584%	23.606%	49.526%	26.869%

Voter Registration

Plan: Senate Bill 1 Engrossed

	Reg Total Dec 2021	Reg White Dec 2021	Reg Black Dec 2021	Reg Other Dec 2021	Reg Dem Total Dec 2021	Reg Rep Total Dec 2021	Reg Other Total Dec 2021
District 36	69,498	50,176	16,175	3,147	19,705	31,970	17,823
	74.474%	72.198%	23.274%	4.528%	28.353%	46.001%	25.645%
District 37	67,219	51,442	12,796	2,981	19,505	28,009	19,705
	77.055%	76.529%	19.036%	4.435%	29.017%	41.668%	29.315%
District 38	81,680	53,608	24,132	3,940	29,656	31,498	20,526
	85.111%	65.632%	29.545%	4.824%	36.308%	38.563%	25.130%
District 39	75,478	22,570	49,900	3,008	44,247	12,552	18,679
	79.938%	29.903%	66.112%	3.985%	58.622%	16.630%	24.748%
Grand Total	2,894,346	1,827,989	902,748	163,609	1,161,004	968,780	764,562

Splits

Plan: Senate Bill 1 Engrossed

	Total Population	Total White	Total Black	Total Asian	Total American Indian	Total Other	VAP Total	VAP White	VAP Black	VAP Asian	VAP American Indian	VAP Other	Reg Total Dec 2021	Reg White Dec 2021	Reg Black Dec 2021	Reg Other Dec 2021
District 1																
*Orleans	1,028	715	99	75	17	122	851	632	79	47	13	80	578	479	40	59
*St. Bernard	10,276	7,152	1,553	273	261	1,037	7,545	5,387	1,025	191	203	739	6,761	5,438	883	440
*St. Tammany	104,318	66,814	25,820	2,707	2,470	6,507	79,915	53,628	17,786	1,985	1,866	4,650	67,431	48,115	14,296	5,020
District 1	115,622	74,681	27,472	3,055	2,748	7,666	88,311	59,647	18,890	2,223	2,082	5,469	74,770	54,032	15,219	5,519
	100.000%	64.591%	23.760%	2.642%	2.377%	6.630%	100.000%	67.542%	21.390%	2.517%	2.358%	6.193%	84.667%	72.264%	20.354%	7.381%
District 2																
*Ascension	21,767	5,945	14,256	144	190	1,232	16,053	4,927	10,057	106	124	839	13,522	4,016	8,976	530
*Assumption	11,014	4,985	5,613	45	92	279	8,597	3,989	4,306	21	75	206	7,829	3,500	4,223	106
*Iberville	16,426	5,708	9,645	133	102	838	12,995	4,922	7,163	100	78	732	10,351	3,119	6,994	238
*Lafourche	15,385	7,811	6,708	130	222	514	11,677	6,377	4,678	92	158	372	8,658	4,874	3,513	271
*St. James	14,746	5,956	8,465	45	52	228	11,502	4,953	6,317	28	40	164	11,247	4,493	6,597	157
*St. John the Baptist	22,881	3,903	17,502	171	193	1,112	17,320	3,274	12,998	133	148	767	16,013	2,733	12,529	751
*West Baton Rouge	12,833	4,651	7,383	197	123	479	9,609	3,652	5,381	150	90	336	7,923	3,120	4,633	170
District 2	115,052	38,959	69,572	865	974	4,682	87,753	32,094	50,900	630	713	3,416	75,543	25,855	47,465	2,223
	100.000%	33.862%	60.470%	0.752%	0.847%	4.069%	100.000%	36.573%	58.004%	0.718%	0.813%	3.893%	86.086%	34.226%	62.832%	2.943%
District 3																
*Orleans	86,031	15,923	60,255	5,125	700	4,028	67,263	14,193	45,481	4,117	565	2,907	59,093	12,201	40,774	6,118
*St. Bernard	33,488	17,345	10,756	1,108	686	3,593	24,230	13,605	6,919	791	485	2,430	18,892	12,795	4,614	1,483
District 3	119,519	33,268	71,011	6,233	1,386	7,621	91,493	27,798	52,400	4,908	1,050	5,337	77,985	24,996	45,388	7,601
	100.000%	27.835%	59.414%	5.215%	1.160%	6.376%	100.000%	30.383%	57.272%	5.364%	1.148%	5.833%	85.236%	32.052%	58.201%	9.747%
District 4																
*Orleans	117,821	37,787	70,341	2,302	1,012	6,379	91,406	31,881	52,284	1,798	809	4,634	76,898	27,737	43,742	5,419
District 4	117,821	37,787	70,341	2,302	1,012	6,379	91,406	31,881	52,284	1,798	809	4,634	76,898	27,737	43,742	5,419
	100.000%	32.072%	59.702%	1.954%	0.859%	5.414%	100.000%	34.878%	57.200%	1.967%	0.885%	5.070%	84.128%	36.070%	56.883%	7.047%
District 5																
*Jefferson	18,230	2,056	14,552	535	123	964	13,544	1,716	10,625	439	93	671	12,265	1,302	10,167	796
*Orleans	103,242	41,728	50,503	2,894	1,211	6,906	86,249	37,161	40,233	2,521	988	5,346	70,516	29,860	34,389	6,267
District 5	121,472	43,784	65,055	3,429	1,334	7,870	99,793	38,877	50,858	2,960	1,081	6,017	82,781	31,162	44,556	7,063
	100.000%	36.045%	53.556%	2.823%	1.098%	6.479%	100.000%	38.958%	50.963%	2.966%	1.083%	6.029%	82.953%	37.644%	53.824%	8.532%
District 6																
*East Baton Rouge	92,097	58,946	22,684	3,152	1,440	5,875	69,821	46,907	15,548	2,231	1,133	4,002	60,026	44,263	12,464	3,299
*Livingston	2,152	1,664	281	5	43	159	1,572	1,262	183	2	27	98	1,276	1,117	125	34
*St. Helena	9,382	3,815	5,288	33	104	142	7,227	3,194	3,805	25	85	118	7,110	3,001	3,992	117
*Tangipahoa	13,022	6,952	4,738	106	259	967	9,697	5,643	3,192	66	192	604	6,806	4,465	2,073	268

Splits

Plan: Senate Bill 1 Engrossed

	Total Population	Total White	Total Black	Total Asian	Total American Indian	Total Other	VAP Total	VAP White	VAP Black	VAP Asian	VAP American Indian	VAP Other	Reg Total Dec 2021	Reg White Dec 2021	Reg Black Dec 2021	Reg Other Dec 2021
District 14																
*East Baton Rouge	120,750	35,861	73,248	4,388	997	6,256	95,740	31,353	55,530	3,562	793	4,502	67,951	20,086	43,890	3,975
District 14	120,750	35,861	73,248	4,388	997	6,256	95,740	31,353	55,530	3,562	793	4,502	67,951	20,086	43,890	3,975
	100.000%	29.699%	60.661%	3.634%	0.826%	5.181%	100.000%	32.748%	58.001%	3.720%	0.828%	4.702%	70.975%	29.560%	64.591%	5.850%
District 15																
*East Baton Rouge	115,848	18,171	87,806	2,763	756	6,352	86,306	15,544	63,756	2,089	590	4,327	69,105	12,641	53,246	3,218
District 15	115,848	18,171	87,806	2,763	756	6,352	86,306	15,544	63,756	2,089	590	4,327	69,105	12,641	53,246	3,218
	100.000%	15.685%	75.794%	2.385%	0.653%	5.483%	100.000%	18.010%	73.872%	2.420%	0.684%	5.014%	80.070%	18.292%	77.051%	4.657%
District 16																
*East Baton Rouge	119,031	78,661	25,515	5,983	1,446	7,426	97,246	66,783	19,094	4,619	1,167	5,583	75,946	57,912	12,393	5,641
District 16	119,031	78,661	25,515	5,983	1,446	7,426	97,246	66,783	19,094	4,619	1,167	5,583	75,946	57,912	12,393	5,641
	100.000%	66.084%	21.436%	5.026%	1.215%	6.239%	100.000%	68.674%	19.635%	4.750%	1.200%	5.741%	78.097%	76.254%	16.318%	7.428%
District 17																
*East Baton Rouge	9,055	4,430	4,145	139	88	253	6,499	3,294	2,862	98	64	181	6,236	3,330	2,682	224
East Feliciana	19,539	11,516	7,341	91	262	329	16,183	9,740	5,918	61	198	266	13,600	7,959	5,186	455
*Iberville	13,815	9,125	4,085	69	172	364	11,091	7,540	3,069	49	143	290	10,111	7,013	2,903	195
Pointe Coupee	20,758	12,395	7,504	107	159	593	16,250	10,108	5,502	91	119	430	14,675	9,320	5,121	234
*St. Helena	1,538	712	743	6	30	47	1,236	611	566	3	24	32	1,211	627	573	11
*St. Landry	27,340	19,485	6,900	205	244	506	20,861	15,264	4,960	145	158	334	19,603	14,527	4,578	498
*St. Martin	5,401	4,231	967	38	62	103	4,121	3,288	679	21	49	84	3,664	2,979	609	76
*West Baton Rouge	14,366	9,656	3,787	90	203	630	10,917	7,494	2,768	59	129	467	9,218	6,817	2,232	169
*West Feliciana	1,966	1,443	423	16	29	55	1,473	1,101	294	11	25	42	1,524	1,146	347	31
District 17	113,778	72,993	35,895	761	1,249	2,880	88,631	58,440	26,618	538	909	2,126	79,842	53,718	24,231	1,893
	100.000%	64.154%	31.548%	0.669%	1.098%	2.531%	100.000%	65.936%	30.032%	0.607%	1.026%	2.399%	90.084%	67.280%	30.349%	2.371%
District 18																
*Ascension	104,733	75,196	17,960	2,156	1,814	7,607	75,904	56,209	12,082	1,408	1,266	4,939	66,395	52,784	9,838	3,773
*Livingston	8,071	7,428	183	79	160	221	6,407	5,949	121	51	123	163	5,161	4,942	77	142
*St. James	5,446	4,017	1,297	15	30	87	4,003	2,930	980	3	24	66	3,719	2,761	904	54
District 18	118,250	86,641	19,440	2,250	2,004	7,915	86,314	65,088	13,183	1,462	1,413	5,168	75,275	60,487	10,819	3,969
	100.000%	73.269%	16.440%	1.903%	1.695%	6.693%	100.000%	75.408%	15.273%	1.694%	1.637%	5.987%	87.211%	80.355%	14.373%	5.273%
District 19																
*Jefferson	26,306	7,297	12,192	543	434	5,840	19,732	5,902	9,027	399	312	4,092	14,962	4,881	8,083	1,998
*Lafourche	25,693	20,208	3,918	184	518	865	19,773	16,066	2,626	131	334	616	16,791	14,262	2,056	473
St. Charles	52,549	33,550	13,928	837	925	3,309	39,541	26,154	9,890	529	667	2,301	34,985	24,309	8,797	1,879
*St. John the Baptist	19,596	9,974	7,694	232	272	1,424	15,183	8,348	5,439	190	202	1,004	12,900	7,486	4,705	709

Splits

Plan: Senate Bill 1 Engrossed

	Total Population	Total White	Total Black	Total Asian	Total American Indian	Total Other	VAP Total	VAP White	VAP Black	VAP Asian	VAP American Indian	VAP Other	Reg Total Dec 2021	Reg White Dec 2021	Reg Black Dec 2021	Reg Other Dec 2021
District 19	124,144	71,029	37,732	1,796	2,149	11,438	94,229	56,470	26,982	1,249	1,515	8,013	79,638	50,938	23,641	5,059
	100.000%	57.215%	30.394%	1.447%	1.731%	9.213%	100.000%	59.928%	28.634%	1.325%	1.608%	8.504%	84.515%	63.962%	29.686%	6.352%
District 20																
*Lafourche	46,474	37,177	2,484	565	3,275	2,973	35,106	29,138	1,485	402	2,157	1,924	27,369	24,755	905	1,709
*Terrebonne	76,971	49,277	15,109	1,324	6,976	4,285	58,048	39,239	10,325	943	4,641	2,900	44,093	32,706	7,700	3,687
District 20	123,445	86,454	17,593	1,889	10,251	7,258	93,154	68,377	11,810	1,345	6,798	4,824	71,462	57,461	8,605	5,396
	100.000%	70.034%	14.252%	1.530%	8.304%	5.880%	100.000%	73.402%	12.678%	1.444%	7.298%	5.179%	76.714%	80.408%	12.041%	7.551%
District 21																
*Assumption	10,025	8,737	607	51	166	464	8,019	7,156	401	36	122	304	6,610	6,200	287	123
*Iberia	14,692	7,953	5,956	199	122	462	11,141	6,365	4,254	126	88	308	10,042	5,775	4,000	267
*Lafourche	10,005	6,514	2,745	146	209	391	8,063	5,257	2,288	113	128	277	5,460	4,576	690	194
*St. Martin	1,368	1,285	13	7	34	29	1,154	1,091	11	5	30	17	993	979	1	13
St. Mary	49,406	26,949	15,991	835	1,670	3,961	37,521	21,594	11,520	593	1,173	2,641	30,210	18,712	9,891	1,607
*Terrebonne	32,609	20,657	8,038	419	1,661	1,834	24,457	16,392	5,471	296	1,109	1,189	17,627	12,689	3,866	1,072
District 21	118,105	72,095	33,350	1,657	3,862	7,141	90,355	57,855	23,945	1,169	2,650	4,736	70,942	48,931	18,735	3,276
	100.000%	61.043%	28.238%	1.403%	3.270%	6.046%	100.000%	64.031%	26.501%	1.294%	2.933%	5.242%	78.515%	68.973%	26.409%	4.618%
District 22																
*Iberia	55,237	31,253	18,600	1,924	672	2,788	41,650	24,930	12,815	1,436	493	1,976	34,484	22,512	10,352	1,620
*Lafayette	31,134	23,983	4,262	923	489	1,477	21,964	17,301	2,783	571	326	983	19,174	15,935	2,212	1,027
*St. Martin	37,487	24,355	11,114	516	378	1,124	28,549	19,233	7,880	364	292	780	25,488	17,567	7,287	634
District 22	123,858	79,591	33,976	3,363	1,539	5,389	92,163	61,464	23,478	2,371	1,111	3,739	79,146	56,014	19,851	3,281
	100.000%	64.260%	27.431%	2.715%	1.243%	4.351%	100.000%	66.691%	25.474%	2.573%	1.205%	4.057%	85.876%	70.773%	25.081%	4.146%
District 23																
*Lafayette	125,047	91,192	19,602	4,756	1,827	7,670	97,688	73,695	13,576	3,567	1,430	5,420	81,456	67,096	9,236	5,124
District 23	125,047	91,192	19,602	4,756	1,827	7,670	97,688	73,695	13,576	3,567	1,430	5,420	81,456	67,096	9,236	5,124
	100.000%	72.926%	15.676%	3.803%	1.461%	6.134%	100.000%	75.439%	13.897%	3.651%	1.464%	5.548%	83.384%	82.371%	11.339%	6.291%
District 24																
*Lafayette	71,464	28,243	38,610	652	670	3,289	53,900	23,085	27,767	455	456	2,137	44,563	19,035	23,630	1,898
*St. Landry	46,119	18,180	26,184	190	316	1,249	34,057	14,236	18,639	136	231	815	29,238	11,551	16,952	735
*St. Martin	7,511	3,388	3,827	36	65	195	5,580	2,666	2,723	17	42	132	4,975	2,409	2,484	82
District 24	125,094	49,811	68,621	878	1,051	4,733	93,537	39,987	49,129	608	729	3,084	78,776	32,995	43,066	2,715
	100.000%	39.819%	54.856%	0.702%	0.840%	3.784%	100.000%	42.750%	52.524%	0.650%	0.779%	3.297%	84.219%	41.885%	54.669%	3.446%
District 25																
*Acadia	4,865	4,539	176	12	61	77	3,610	3,404	105	10	43	48	3,267	3,170	55	42
*Calcasieu	80,266	49,909	21,919	2,982	1,288	4,168	60,483	39,347	15,066	2,139	990	2,941	41,854	29,877	9,795	2,182
Cameron	5,617	5,232	125	30	75	155	4,358	4,100	79	23	47	109	4,789	4,610	88	91
Jefferson Davis	32,250	25,066	5,837	183	472	692	24,039	19,121	4,006	111	325	476	20,013	16,350	3,202	461

Splits

Plan: Senate Bill 1 Engrossed

	Total Population	Total White	Total Black	Total Asian	Total American Indian	Total Other	VAP Total	VAP White	VAP Black	VAP Asian	VAP American Indian	VAP Other	Reg Total Dec 2021	Reg White Dec 2021	Reg Black Dec 2021	Reg Other Dec 2021
District 25	122,998	84,746	28,057	3,207	1,896	5,092	92,490	65,972	19,256	2,283	1,405	3,574	69,923	54,007	13,140	2,776
	100.000%	68.900%	22.811%	2.607%	1.541%	4.140%	100.000%	71.329%	20.820%	2.468%	1.519%	3.864%	75.601%	77.238%	18.792%	3.970%
District 26																
*Acadia	52,711	39,941	10,688	226	512	1,344	39,333	30,667	7,278	163	357	868	34,411	27,385	6,352	674
*Lafayette	14,108	9,945	2,662	123	224	1,154	10,323	7,527	1,791	71	175	759	8,300	6,579	1,403	318
Vermilion	57,359	44,477	8,810	1,447	623	2,002	43,012	34,363	5,787	1,037	488	1,337	36,769	30,505	4,994	1,270
District 26	124,178	94,363	22,160	1,796	1,359	4,500	92,668	72,557	14,856	1,271	1,020	2,964	79,480	64,469	12,749	2,262
	100.000%	75.990%	17.845%	1.446%	1.094%	3.624%	100.000%	78.298%	16.031%	1.372%	1.101%	3.199%	85.769%	81.113%	16.041%	2.846%
District 27																
*Calcasieu	117,231	73,725	35,407	1,598	1,783	4,718	88,331	57,243	25,410	1,140	1,287	3,251	67,328	45,823	18,707	2,798
District 27	117,231	73,725	35,407	1,598	1,783	4,718	88,331	57,243	25,410	1,140	1,287	3,251	67,328	45,823	18,707	2,798
	100.000%	62.889%	30.203%	1.363%	1.521%	4.025%	100.000%	64.805%	28.767%	1.291%	1.457%	3.680%	76.222%	68.059%	27.785%	4.156%
District 28																
Allen	22,750	16,327	4,490	246	947	740	17,510	12,751	3,275	182	646	656	12,201	9,478	2,217	506
*Avoyelles	33,033	21,348	9,525	405	636	1,119	25,390	16,844	6,716	362	466	1,002	19,339	13,804	5,028	507
Evangeline	32,350	21,354	9,235	241	280	1,240	24,408	16,460	6,483	187	217	1,061	20,553	14,566	5,643	344
*Rapides	18,506	13,343	3,033	802	323	1,005	14,223	10,615	2,117	595	233	663	11,930	9,567	1,570	793
*St. Landry	9,081	5,946	2,752	104	76	203	6,893	4,709	1,898	72	62	152	5,641	4,015	1,475	151
District 28	115,720	78,318	29,035	1,798	2,262	4,307	88,424	61,379	20,489	1,398	1,624	3,534	69,664	51,430	15,933	2,301
	100.000%	67.679%	25.091%	1.554%	1.955%	3.722%	100.000%	69.414%	23.171%	1.581%	1.837%	3.997%	78.784%	73.826%	22.871%	3.303%
District 29																
*Avoyelles	2,724	635	1,970	10	72	37	2,095	535	1,475	3	55	27	1,684	439	1,199	46
*Bienville	2,972	1,433	1,440	15	38	46	2,389	1,192	1,128	9	32	28	2,032	1,012	1,001	19
*Grant	5,246	3,309	1,739	21	103	74	4,079	2,657	1,282	14	81	45	3,502	2,311	1,115	76
*Jackson	5,429	2,569	2,388	115	62	295	4,265	2,083	1,780	106	39	257	2,818	1,398	1,365	55
*Lincoln	25,043	7,929	15,874	413	273	554	20,385	6,917	12,494	368	229	377	10,985	3,274	7,246	465
*Natchitoches	14,063	2,981	10,433	52	166	431	10,509	2,600	7,393	48	127	341	8,095	1,766	6,011	318
*Rapides	57,601	19,776	34,549	815	857	1,604	43,630	16,424	24,729	617	652	1,208	33,806	12,792	19,611	1,403
*Winn	6,756	3,614	2,844	28	143	127	5,070	2,875	1,990	14	108	83	4,567	2,576	1,908	83
District 29	119,834	42,246	71,237	1,469	1,714	3,168	92,422	35,283	52,271	1,179	1,323	2,366	67,489	25,568	39,456	2,465
	100.000%	35.254%	59.446%	1.226%	1.430%	2.644%	100.000%	38.176%	56.557%	1.276%	1.431%	2.560%	73.023%	37.885%	58.463%	3.652%
District 30																
Beauregard	36,549	29,529	4,649	402	1,052	917	27,489	22,304	3,495	269	773	648	22,294	18,771	2,369	1,154
*Calcasieu	19,288	16,138	2,060	122	465	503	14,352	12,199	1,422	80	327	324	11,329	9,959	1,011	359
*Rapides	9,150	7,582	510	114	479	465	6,963	5,859	352	87	369	296	6,002	5,344	339	319
Vernon	48,750	35,087	7,611	1,442	1,600	3,010	36,261	26,765	5,133	1,074	1,160	2,129	24,060	19,182	3,011	1,867

Splits

Plan: Senate Bill 1 Engrossed

	Total Population	Total White	Total Black	Total Asian	Total American Indian	Total Other	VAP Total	VAP White	VAP Black	VAP Asian	VAP American Indian	VAP Other	Reg Total Dec 2021	Reg White Dec 2021	Reg Black Dec 2021	Reg Other Dec 2021
District 30	113,737	88,336	14,830	2,080	3,596	4,895	85,065	67,127	10,402	1,510	2,629	3,397	63,685	53,256	6,730	3,699
	100.000%	77.667%	13.039%	1.829%	3.162%	4.304%	100.000%	78.913%	12.228%	1.775%	3.091%	3.993%	74.866%	83.624%	10.568%	5.808%
District 31																
*Bienville	7,745	5,149	2,306	38	161	91	5,907	3,969	1,730	19	123	66	5,219	3,561	1,602	56
*Bossier	18,624	12,776	3,543	709	553	1,043	14,080	10,038	2,413	507	416	706	11,044	8,332	1,854	858
*Caddo	15,428	11,082	2,657	956	279	454	12,201	9,071	1,931	655	228	316	10,427	8,215	1,460	752
*De Soto	9,827	3,014	6,440	47	147	179	7,573	2,516	4,763	39	114	141	6,598	2,152	4,278	168
*Natchitoches	23,452	16,380	5,292	203	695	882	18,840	13,410	4,022	150	556	702	15,012	11,084	3,213	715
*Rapides	6,458	5,185	779	144	187	163	5,090	4,186	533	99	141	131	4,297	3,652	491	154
Red River	7,620	4,195	3,106	25	171	123	5,714	3,338	2,164	3	116	93	5,631	3,130	2,418	83
Sabine	22,155	15,036	3,861	94	2,723	441	17,064	12,054	2,655	66	1,970	319	14,547	11,023	2,184	1,340
*Webster	4,785	2,992	1,540	17	111	125	3,696	2,338	1,178	14	96	70	3,105	2,074	976	55
*Winn	4,808	2,940	839	158	67	804	4,091	2,423	675	142	62	789	2,419	2,017	368	34
District 31	120,902	78,749	30,363	2,391	5,094	4,305	94,256	63,343	22,064	1,694	3,822	3,333	78,299	55,240	18,844	4,215
	100.000%	65.135%	25.114%	1.978%	4.213%	3.561%	100.000%	67.203%	23.409%	1.797%	4.055%	3.536%	83.071%	70.550%	24.067%	5.383%
District 32																
*Avoyelles	3,936	3,642	183	19	59	33	3,093	2,890	120	14	49	20	2,403	2,291	67	45
Caldwell	9,645	7,646	1,632	51	150	166	7,478	5,969	1,224	46	116	123	6,031	5,124	818	89
Catahoula	8,906	5,776	2,395	46	119	570	6,951	4,557	1,736	33	87	538	6,467	4,639	1,770	58
*Concordia	12,015	8,296	3,166	104	181	268	9,221	6,398	2,430	86	121	186	7,484	5,589	1,757	138
Franklin	19,774	12,492	6,802	70	205	205	15,028	9,901	4,779	44	153	151	13,159	9,015	4,034	110
La Salle	14,791	11,348	1,422	283	372	1,366	11,563	8,636	1,065	264	271	1,327	8,792	7,978	637	177
*Ouachita	4,568	4,189	54	20	169	136	3,505	3,215	35	15	137	103	3,183	3,091	21	71
*Rapides	25,109	20,968	2,300	355	821	665	18,791	15,909	1,601	239	597	445	16,387	14,609	1,195	583
*Richland	2,080	1,509	514	7	28	22	1,535	1,141	348	7	26	13	1,474	1,092	358	24
*West Feliciana	13,344	9,440	3,317	73	196	318	11,310	8,182	2,657	45	149	277	5,883	3,946	1,833	104
District 32	114,168	85,306	21,785	1,028	2,300	3,749	88,475	66,798	15,995	793	1,706	3,183	71,263	57,374	12,490	1,399
	100.000%	74.720%	19.082%	0.900%	2.015%	3.284%	100.000%	75.499%	18.079%	0.896%	1.928%	3.598%	80.546%	80.510%	17.527%	1.963%
District 33																
*Bienville	2,264	368	1,854	4	8	30	1,777	325	1,426	2	7	17	1,596	270	1,314	12
Claiborne	14,170	7,263	6,360	88	185	274	11,507	6,258	4,824	55	140	230	8,598	4,632	3,820	146
*Lincoln	7,542	6,162	957	48	141	234	5,875	4,839	727	39	112	158	5,234	4,470	645	119
*Morehouse	9,429	7,316	1,708	61	205	139	7,589	5,953	1,333	39	148	116	6,780	5,382	1,273	125
*Ouachita	44,627	33,382	8,589	626	886	1,144	33,458	25,764	5,781	446	682	785	29,289	23,847	4,388	1,054
Union	21,107	14,460	5,224	62	338	1,023	16,632	11,807	3,861	39	254	671	15,221	11,066	3,692	463
*Webster	8,006	5,088	2,588	54	132	144	6,218	4,086	1,882	39	103	108	4,659	3,115	1,461	83
West Carroll	9,751	7,894	1,425	27	180	225	7,532	6,223	1,010	20	136	143	7,038	5,913	1,040	85

Splits

Plan: Senate Bill 1 Engrossed

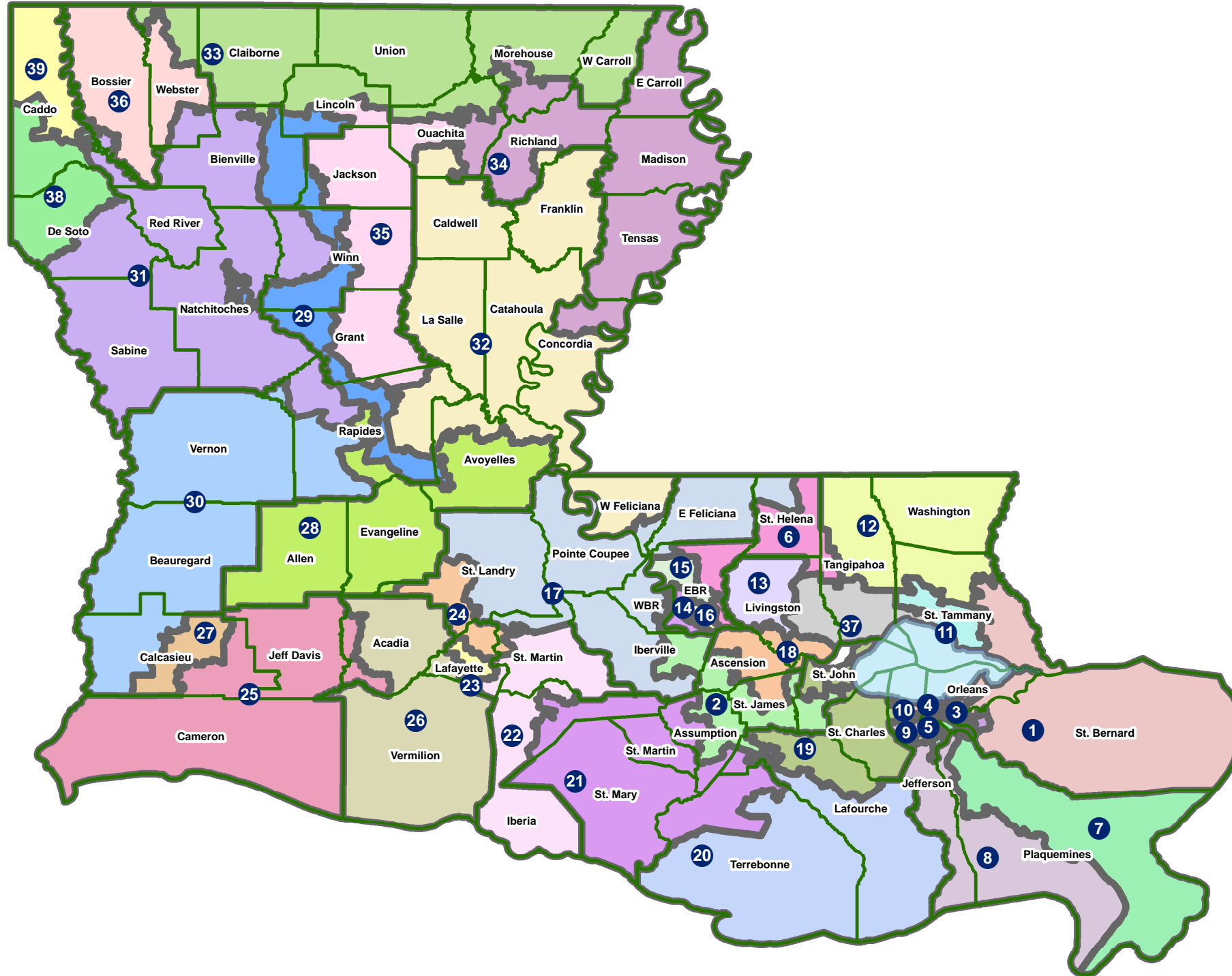
	Total Population	Total White	Total Black	Total Asian	Total American Indian	Total Other	VAP Total	VAP White	VAP Black	VAP Asian	VAP American Indian	VAP Other	Reg Total Dec 2021	Reg White Dec 2021	Reg Black Dec 2021	Reg Other Dec 2021
District 33	116,896	81,933	28,705	970	2,075	3,213	90,588	65,255	20,844	679	1,582	2,228	78,415	58,695	17,633	2,087
	100.000%	70.091%	24.556%	0.830%	1.775%	2.749%	100.000%	72.035%	23.010%	0.750%	1.746%	2.459%	86.562%	74.852%	22.487%	2.661%
District 34																
*Concordia	6,672	1,979	4,559	18	52	64	4,996	1,710	3,183	14	46	43	4,480	1,633	2,783	64
East Carroll	7,459	2,054	5,272	29	43	61	5,901	1,773	4,043	19	27	39	4,709	1,306	3,359	44
Madison	10,017	3,475	6,363	20	59	100	7,435	2,906	4,391	9	48	81	7,278	2,494	4,674	110
*Morehouse	16,200	4,965	10,776	99	165	195	12,473	4,142	7,967	78	131	155	10,142	3,123	6,858	161
*Ouachita	51,080	8,348	40,136	848	364	1,384	37,592	7,437	27,971	720	274	1,190	31,091	4,695	25,371	1,025
*Richland	17,963	10,276	7,089	76	230	292	13,848	8,197	5,198	59	177	217	12,188	7,378	4,603	207
Tensas	4,147	1,744	2,312	23	26	42	3,235	1,446	1,728	12	23	26	3,455	1,503	1,917	35
District 34	113,538	32,841	76,507	1,113	939	2,138	85,480	27,611	54,481	911	726	1,751	73,343	22,132	49,565	1,646
	100.000%	28.925%	67.384%	0.980%	0.827%	1.883%	100.000%	32.301%	63.735%	1.066%	0.849%	2.048%	85.801%	30.176%	67.580%	2.244%
District 35																
*Grant	16,923	14,400	1,596	112	541	274	13,448	11,307	1,435	83	426	197	9,186	8,863	61	262
*Jackson	9,602	7,398	1,778	60	193	173	7,518	5,884	1,345	34	135	120	6,631	5,249	1,245	137
*Lincoln	15,811	11,943	2,533	431	248	656	12,395	9,550	1,898	337	185	425	9,430	7,928	1,125	377
*Ouachita	60,093	42,626	12,438	1,294	1,242	2,493	45,645	33,558	8,503	937	966	1,681	36,189	28,882	5,878	1,429
*Rapides	13,199	10,656	1,421	198	435	489	10,095	8,380	873	149	342	351	7,754	6,868	569	317
*Winn	2,191	2,040	44	24	53	30	1,745	1,634	30	14	37	30	1,420	1,395	16	9
District 35	117,819	89,063	19,810	2,119	2,712	4,115	90,846	70,313	14,084	1,554	2,091	2,804	70,610	59,185	8,894	2,531
	100.000%	75.593%	16.814%	1.799%	2.302%	3.493%	100.000%	77.398%	15.503%	1.711%	2.302%	3.087%	77.725%	83.820%	12.596%	3.584%
District 36																
*Bossier	100,336	64,591	24,732	2,566	2,515	5,932	74,479	49,742	17,149	1,752	1,889	3,947	54,525	40,427	11,273	2,825
*Webster	24,176	14,655	8,551	137	444	389	18,839	11,720	6,404	101	359	255	14,973	9,749	4,902	322
District 36	124,512	79,246	33,283	2,703	2,959	6,321	93,318	61,462	23,553	1,853	2,248	4,202	69,498	50,176	16,175	3,147
	100.000%	63.645%	26.731%	2.171%	2.376%	5.077%	100.000%	65.863%	25.240%	1.986%	2.409%	4.503%	74.474%	72.198%	23.274%	4.528%
District 37																
*Livingston	17,244	14,099	1,866	101	328	850	13,009	10,808	1,338	51	244	568	11,023	9,752	948	323
*St. Tammany	14,725	12,486	610	466	229	934	11,079	9,504	433	307	167	668	10,100	9,077	278	745
*Tangipahoa	82,473	50,927	25,033	1,143	1,558	3,812	63,147	41,033	17,431	857	1,152	2,674	46,096	32,613	11,570	1,913
District 37	114,442	77,512	27,509	1,710	2,115	5,596	87,235	61,345	19,202	1,215	1,563	3,910	67,219	51,442	12,796	2,981
	100.000%	67.730%	24.038%	1.494%	1.848%	4.890%	100.000%	70.322%	22.012%	1.393%	1.792%	4.482%	77.055%	76.529%	19.036%	4.435%
District 38																
*Caddo	107,298	61,005	38,232	2,186	2,048	3,827	83,102	49,973	27,116	1,669	1,595	2,749	69,565	44,430	21,600	3,535
*De Soto	16,985	12,270	3,533	70	593	519	12,867	9,393	2,662	47	443	322	12,115	9,178	2,532	405
District 38	124,283	73,275	41,765	2,256	2,641	4,346	95,969	59,366	29,778	1,716	2,038	3,071	81,680	53,608	24,132	3,940
	100.000%	58.958%	33.605%	1.815%	2.125%	3.497%	100.000%	61.860%	31.029%	1.788%	2.124%	3.200%	85.111%	65.632%	29.545%	4.824%

Splits

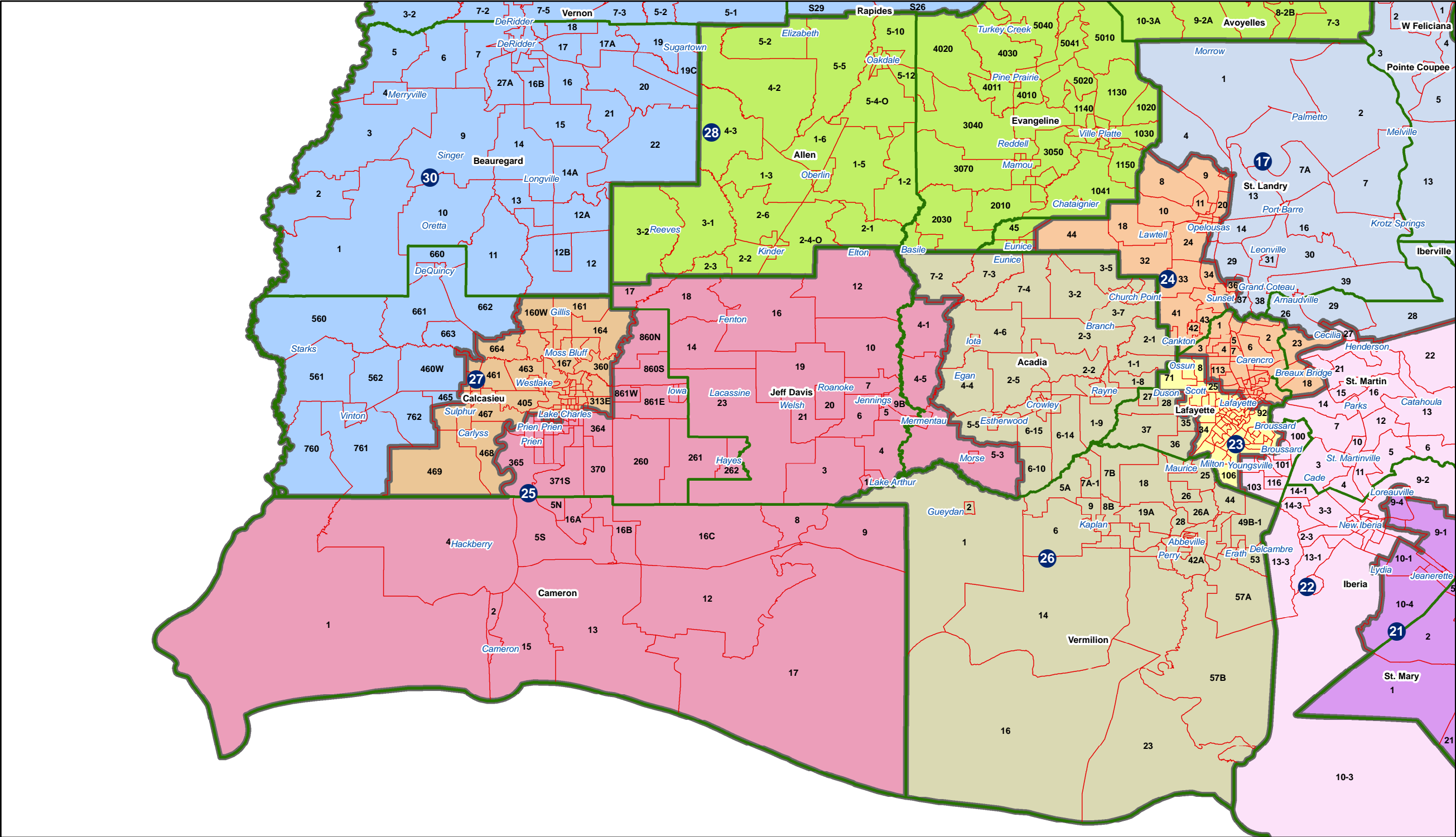
Plan: Senate Bill 1 Engrossed

	Total Population	Total White	Total Black	Total Asian	Total American Indian	Total Other	VAP Total	VAP White	VAP Black	VAP Asian	VAP American Indian	VAP Other	Reg Total Dec 2021	Reg White Dec 2021	Reg Black Dec 2021	Reg Other Dec 2021
District 39																
*Bossier	9,786	3,685	4,276	217	205	1,403	7,317	3,151	2,878	189	172	927	4,174	2,102	1,711	361
*Caddo	115,122	31,370	78,415	892	1,513	2,932	87,104	26,015	57,312	684	1,135	1,958	71,304	20,468	48,189	2,647
District 39	124,908	35,055	82,691	1,109	1,718	4,335	94,421	29,166	60,190	873	1,307	2,885	75,478	22,570	49,900	3,008
	100.000%	28.065%	66.202%	0.888%	1.375%	3.471%	100.000%	30.889%	63.746%	0.925%	1.384%	3.055%	79.938%	29.903%	66.112%	3.985%

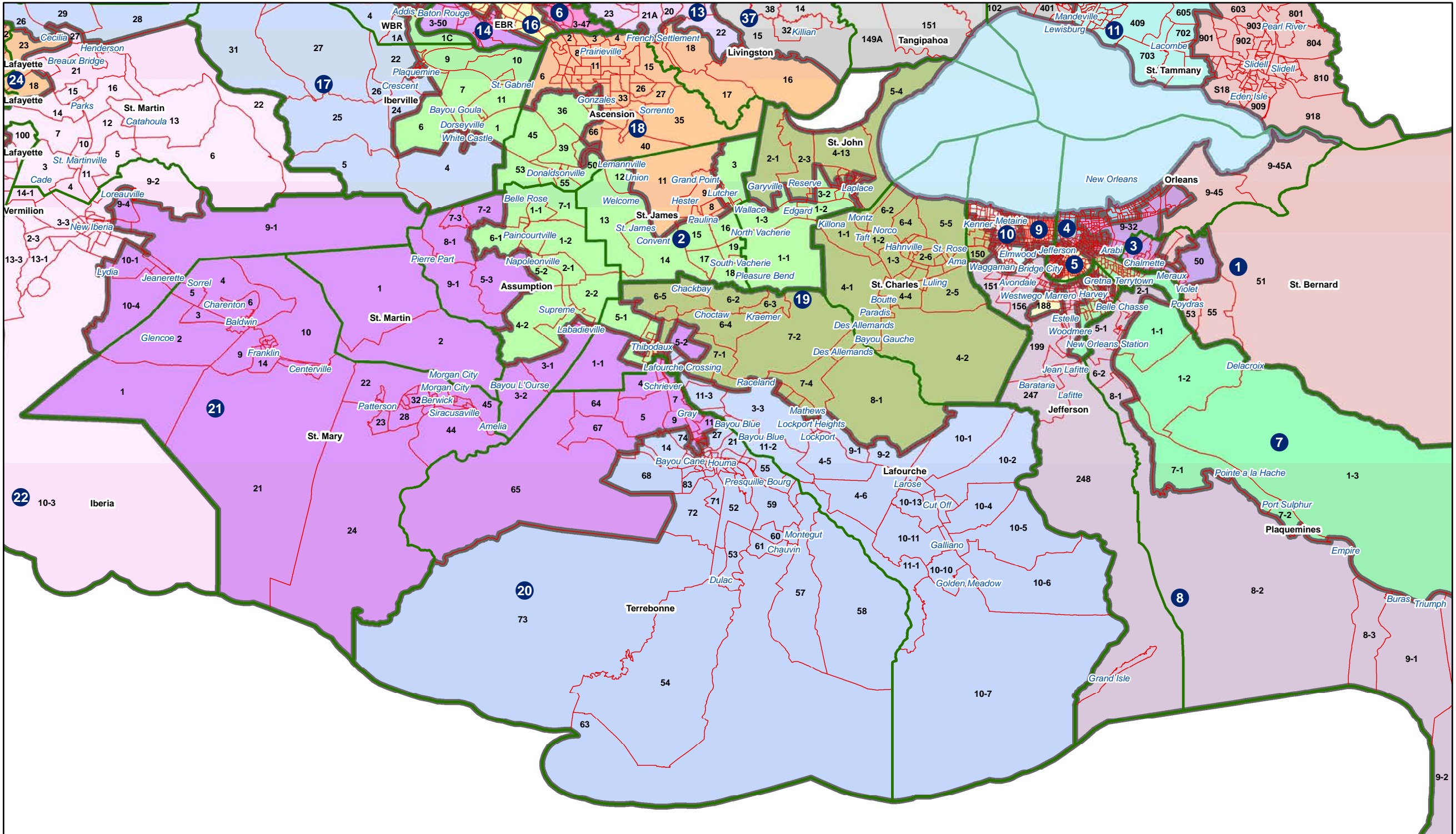
Senate - Statewide



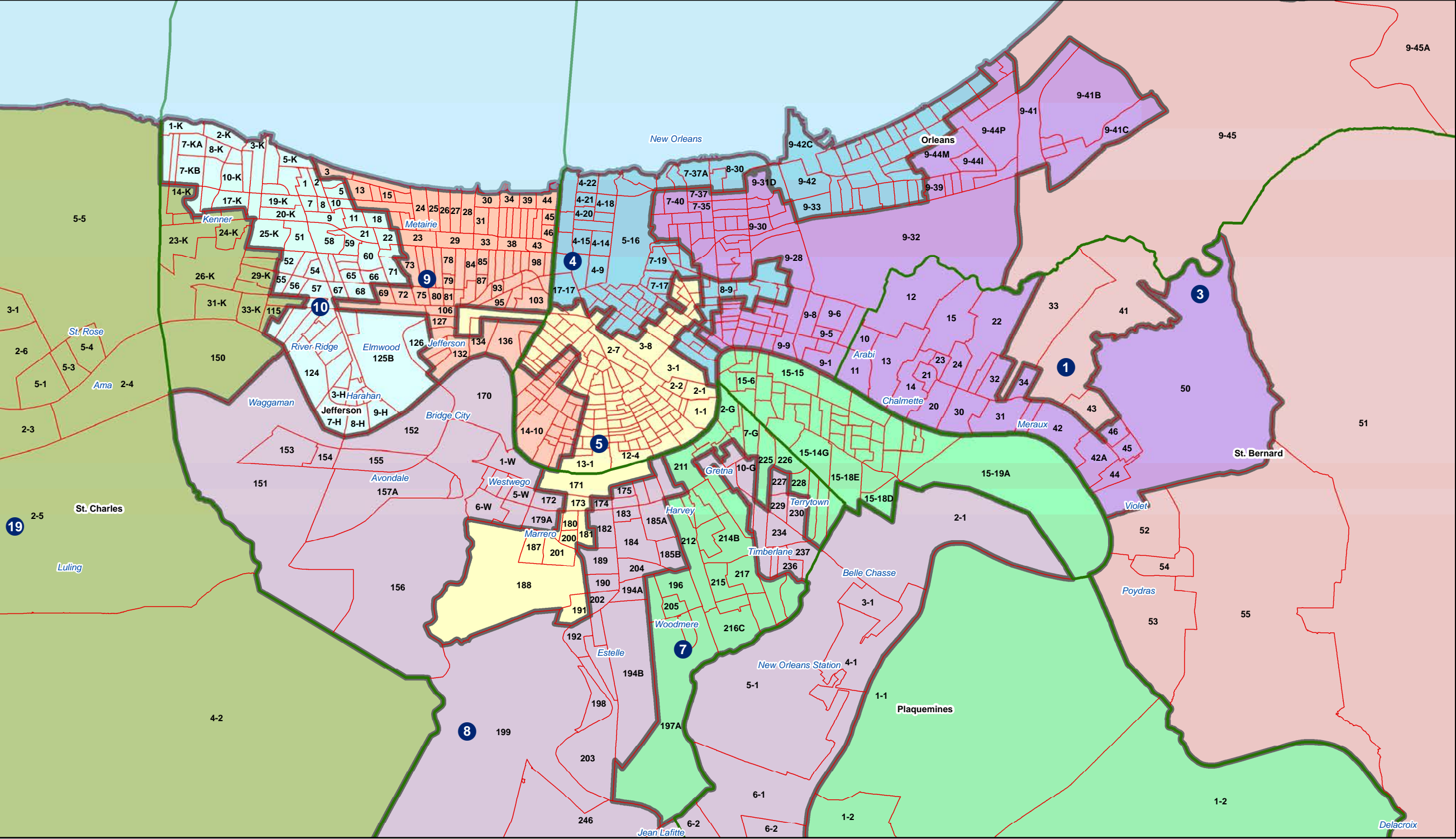
Senate - Southwest



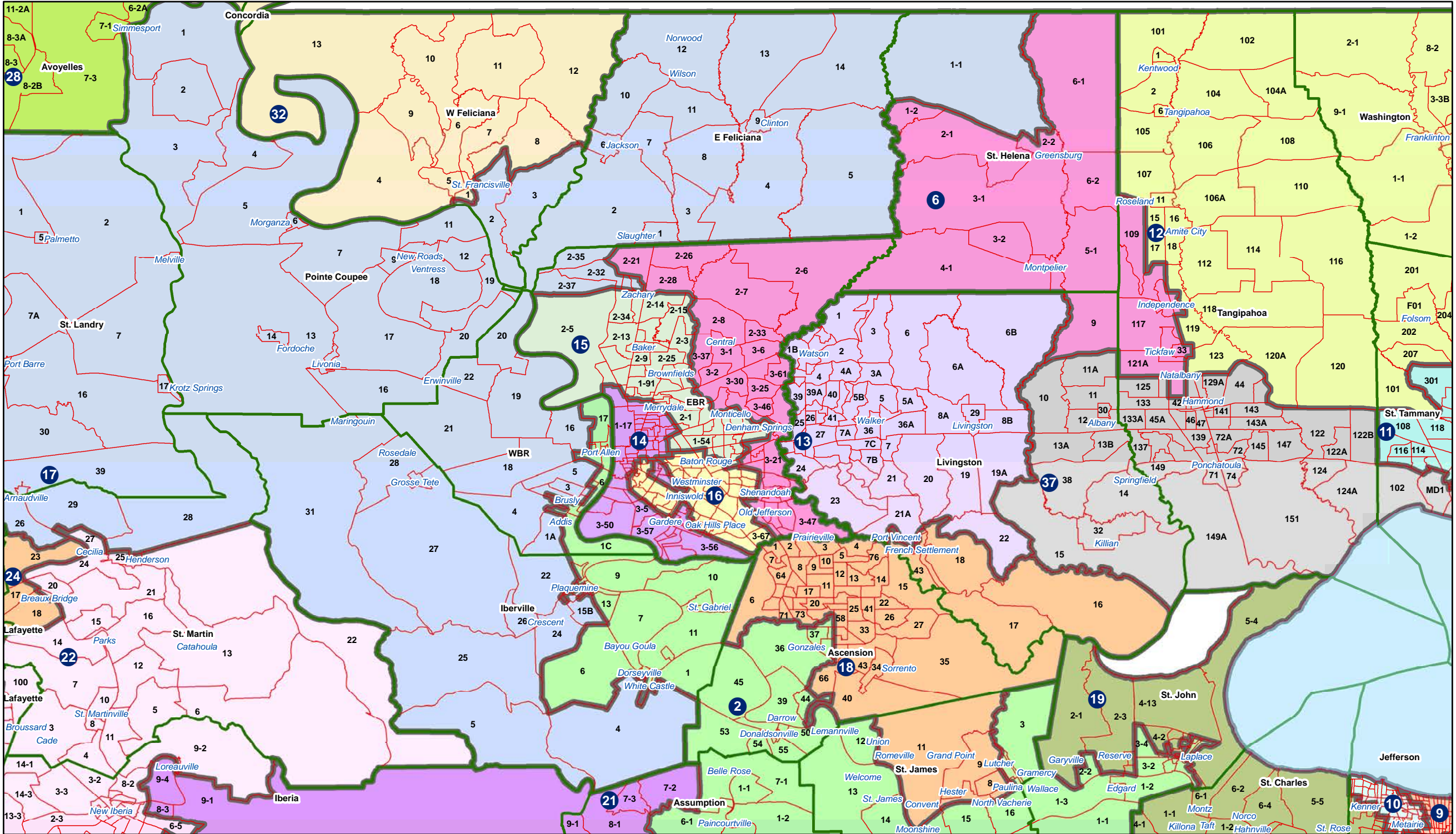
Senate - Bayou



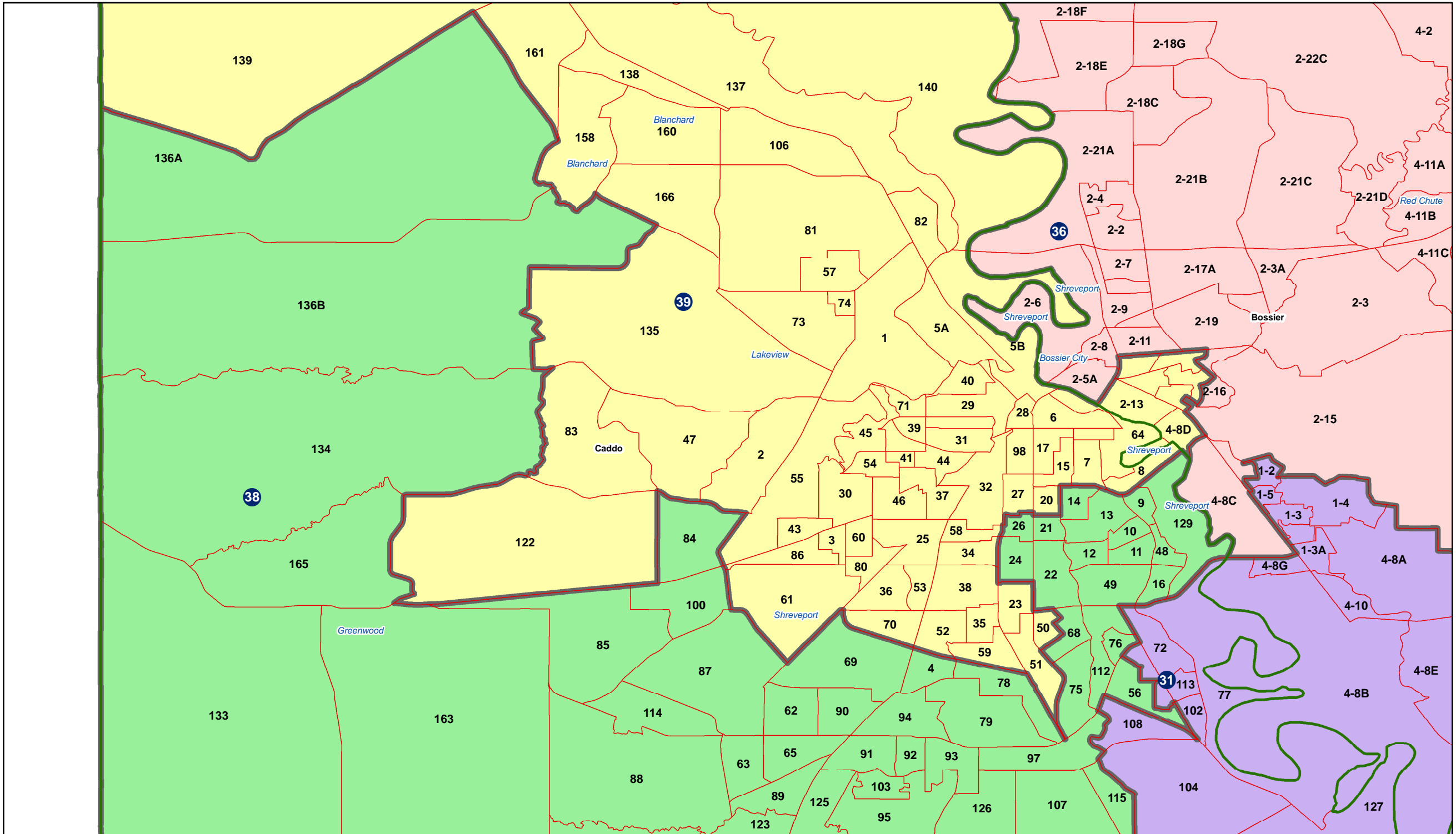
Senate - Jefferson-Orleans



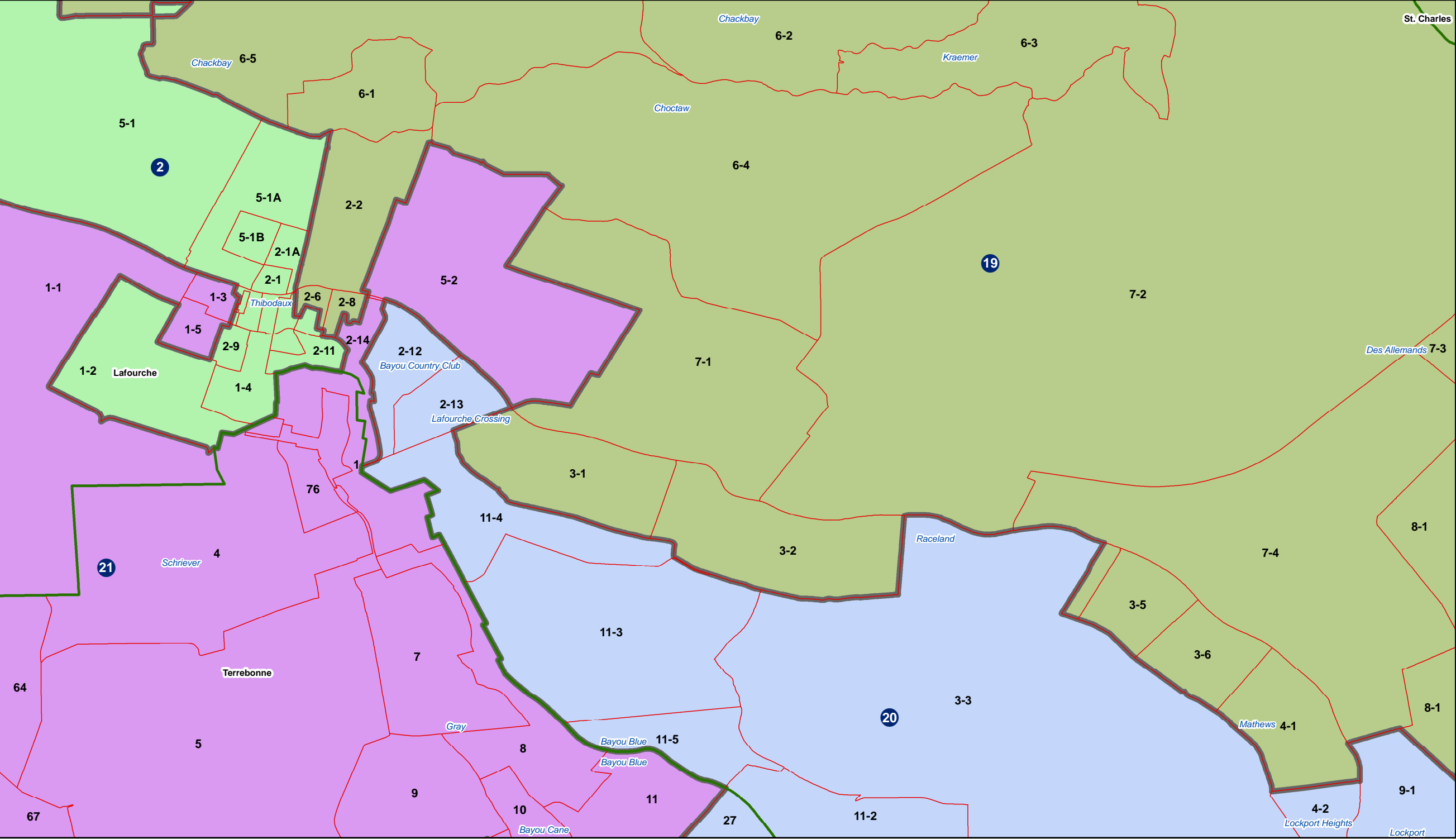
Senate - East Baton Rouge Metro



Senate - Shreveport



Senate - Thibodaux



Senate - Lafayette

