

2022 First Extraordinary Session

HOUSE BILL NO. 15

BY REPRESENTATIVE JENKINS

REAPPORTIONMENT/HOUSE: Provides for the districts for the election of members to the House of Representatives (Item #1)

1 AN ACT

2 To enact R.S. 24:35.3 and to repeal R.S. 24:35.2, relative to redistricting; to provide for the  
3 election districts for the House of Representatives of the Legislature of Louisiana;  
4 to provide for effectiveness; and to provide for related matters.

5 Be it enacted by the Legislature of Louisiana:

6 Section 1. R.S. 24:35.3 is hereby enacted to read as follows:

7 §35.3. Membership of the House of Representatives

8 The House of Representatives of the Legislature of Louisiana shall be  
9 composed of one hundred five members. The state shall be divided into the  
10 representative districts provided in this Section. One representative shall be elected  
11 from each district.

12 (1) District 1 is composed of Precincts 2-1, 2-18D, 3-1, 3-2, 3-3, 3-4, and  
13 4-1A of Bossier Parish; and Precincts 82, 105, 106, 133, 134, 136A, 136B, 137, 138,  
14 139, 140, 142, 143, 144, 145, 146, 149, 151, 154, 155, 156, 157, 158, 160, 161, 162,  
15 163, 165, and 166 of Caddo Parish.

16 (2) District 2 is composed of Precincts 2-5A, 2-6, 2-8, 2-13, 2-23, and 4-8D  
17 of Bossier Parish; and Precincts 5B, 6, 7, 8, 15, 17, 26, 27, 28, 29, 30, 31, 32, 37, 39,  
18 40, 41, 43, 44, 45, 46, 54, 55, 64, 67, 71, 98, 99, and 111 of Caddo Parish.

19 (3) District 3 is composed of Precincts 3, 4, 23, 24, 25, 34, 35, 36, 38, 50, 51,  
20 52, 53, 58, 59, 60, 61, 70, 78, 79, 80, 86, 91, 92, 93, and 94 of Caddo Parish.

1           (4) District 4 is composed of Precincts 1, 2, 5A, 47, 57, 62, 63, 65, 69, 73,  
2           74, 81, 83, 84, 85, 87, 88, 89, 90, 100, 114, 122, and 135 of Caddo Parish.

3           (5) District 5 is composed of Precincts 2-7, 3-8, 3-9, 3-12, 3-14, 3-15, 3-18,  
4           3-19, 3-20, 4-3, 4-5, 4-6, 4-7, 4-8, 5-8, 5-9, 5-10, 5-11, 5-12, 5-13, 5-15, 6-7, 6-8,  
5           6-9, 7-12, 7-15, 7-16, 7-21, 7-27B, 16-8, 16-9, 17-8, 17-9, 17-10, 17-11, 17-12,  
6           17-13, 17-13A, 17-14, 17-15, and 17-16 of Orleans Parish.

7           (6) District 6 is composed of Precincts 1-1, 1-2, 1-3, 1-3B, 1-4, 1-5, and  
8           4-8C of Bossier Parish; and Precincts 9, 10, 11, 12, 13, 14, 16, 20, 21, 22, 48, 49, 68,  
9           72, 75, 76, 77, 112, 113, and 129 of Caddo Parish.

10          (7) District 7 is composed of Precincts 56, 66, 95, 97, 101, 102, 103, 104,  
11          107, 108, 109, 110, 115, 123, 125, 126, 127, 128, and 132 of Caddo Parish; and  
12          Precincts 10, 11, 21, 22, 28, 35, 37, 46, 48, 49, 51, 53, and 55 of De Soto Parish.

13          (8) District 8 is composed of Precincts 2-2, 2-4, 2-7, 2-9, 2-10, 2-11, 2-11A,  
14          2-12A, 2-12B, 2-17A, 2-17B, 2-18B, 2-18C, 2-18E, 2-18F, 2-18G, 2-19, 2-21A,  
15          2-21B, 2-21C, 2-21D, 2-22A, 2-22B, and 2-22C of Bossier Parish.

16          (9) District 9 is composed of Precincts 1-3A, 2-3, 2-3A, 2-12C, 2-14, 2-15,  
17          2-16, 2-20, 4-2, 4-3A, 4-3B, 4-3C, 4-3D, 4-4A, 4-4B, 4-5A, 4-6A, 4-6B, 4-8A, 4-10,  
18          4-11A, 4-11B, and 4-11C of Bossier Parish.

19          (10) District 10 is composed of Precincts 4-7A, 4-7B, 4-8B, 4-8E, 4-8G, and  
20          4-9 of Bossier Parish; and Webster Parish.

21          (11) District 11 is composed of Precincts 1-1, 1-2, 2-1, 2-2, 2-3, 2-4, 2-5,  
22          2-6, 3-1, 3-2, 3-3, 3-6, and 3-7 of Bienville Parish; Claiborne Parish; and Precincts  
23          1-1, 1-2, 1-3, 2-1, 2-2, 3-1, 3-3, 3-4, 9-1, 9-2, 10-1, 10-2, 10-4, 10-5, 11-1, 11-2,  
24          11-3, 11-4, 12-1, 12-2, 12-4, 12-5, and 12-6 of Lincoln Parish.

25          (12) District 12 is composed of Precincts 3-2, 3-5, 3-6, 4-1, 4-2, 4-3, 4-4,  
26          4-5, 4-6, 5-1, 5-2, 5-3, 5-4, 6-1, 6-2, 6-3, 7-1, 7-2, 8-1, 8-2, 8-3, 8-4, 9-3, 9-4, 9-5,  
27          10-3, and 12-3 of Lincoln Parish; and Union Parish.

28          (13) District 13 is composed of Precincts 1-3, 1-4, 3-4, 3-5, 4-1, 4-2, 4-4,  
29          5-1, 5-2, 5-3, 5-4, 6-1, 6-2, 6-3, 6-4, 7-1, 7-2, 7-3, 7-4, and 7-5 of Bienville Parish;

1 Jackson Parish; Precinct 55 of Ouachita Parish; Precincts 1-2, 2-1, 2-3, 3-1, 3-2, 3-3,  
 2 and 7-2 of Red River Parish; and Precincts 1-1, 1-3, 1-4, 2-1, 2-2, 2-3, 3-1A, 3-1B,  
 3 3-1C, 3-2, 3-2A, 3-3, 4-1, 4-2, 4-2A, 4-3, 4-5, 5-1, 5-2, 5-3, 5-5, 6-1, 6-1A, 6-3, 6-6,  
 4 7-1, 7-1A, 7-2, 7-2A, and 7-7 of Winn Parish.

5 (14) District 14 is composed of Precincts 23, 35, 39-1, 39-2, 40, and 42 of  
 6 Morehouse Parish; and Precincts 1, 1A, 2, 4, 6, 7, 36, 42, 50, 59, 60, 61, 62, 63, 64,  
 7 71, 75, 76, 77, and 78 of Ouachita Parish.

8 (15) District 15 is composed of Precincts 32, 33, 39, 40, 41, 43, 44, 44A, 45,  
 9 48, 49, 51, 51A, 52, 52A, 53, 54, 56, 56A, 57, and 58 of Ouachita Parish.

10 (16) District 16 is composed of Precincts 1, 3-1, 6, 7, 8, 12, 13, 14, 16, 20,  
 11 21, 31, 3,2 and 37 of Morehouse Parish; and Precincts 3, 5, 8, 9, 9A, 65, 65A, 66, 67,  
 12 68, 69, 70, 72, 73, 74, and 79 of Ouachita Parish.

13 (17) District 17 is composed of Precincts 10, 11, 12, 13, 14, 15, 16, 17, 18,  
 14 19, 20, 21, 22, 23, 24, 26, 27, 27A, 28, 29, 30, 31, 34, 35, 37, 38, 46, and 47 of  
 15 Ouachita Parish.

16 (18) District 18 is composed of Precincts 31 and 32 of Iberville Parish;  
 17 Pointe Coupee Parish; Precincts 3 and 7 of St. Landry Parish; Precincts 1A, 1C, 4,  
 18 16, 18, 19, 20, 21, and 22 of West Baton Rouge Parish; and Precinct 13 of West  
 19 Feliciana Parish.

20 (19) District 19 is composed of Precincts 1, 4, 5A, 5B, 15, 17, and 18 of East  
 21 Carroll Parish; Precincts 1, 2, 3, 4, 5, 6, 7, 8, 9, 10, and 14 of Madison Parish;  
 22 Precincts 24, 26-1, 27, 29, 45, 47, 48, 50, 53, and 54 of Morehouse Parish; Precinct  
 23 25 of Ouachita Parish; Richland Parish; and West Carroll Parish.

24 (20) District 20 is composed of Caldwell Parish; Precincts 1-1, 1-2, 1-3, 1-4,  
 25 2-1, 2-2, 3-1, 3-2, 3-3, 3-4, 4-1, 4-2, 5-1, 6-1, 6-2, 6-3, 9-1, 9-2, and 9-4 of Catahoula  
 26 Parish; Precincts 1, 2, 3, 4, 4A, 4B, 6, 12, 13, 13A, 14, 21, 22, 27, 30, 31, 32, and 33  
 27 of Franklin Parish; and Precincts 1-1, 1-2, 1-3, 2-1, 3-1, 3-2, 4-2, 4-3, 5-1, 6-1, 6-2,  
 28 7-2, 9-1, 9-3, 9-4, and 10-1 of La Salle Parish.

1           (21) District 21 is composed of Precincts 6-5, 7-1, 7-3, 7-5, and 8-1 of  
2           Catahoula Parish; Concordia Parish; Precincts 3, 5, 6, 7, 9, 10, 13, 14, 16, and 19 of  
3           East Carroll Parish; Precincts 16, 18, 19, 20, 24, and 26 of Franklin Parish; Precincts  
4           11, 12, 13, 15, 16, 17, 18, 19, 20, 21, 22, 23, 24, 25, and 26 of Madison Parish; and  
5           Tensas Parish.

6           (22) District 22 is composed of Grant Parish; Precincts 7-1, 8-2, 8-3, 8-5,  
7           8-6, 8-7, and 9-2 of La Salle Parish; Precincts 1-1A, 1-2, 1-6, 1-7, 1-12, 2-1, 2-2, 2-3,  
8           2-4, 2-5, 2-6, 2-9, 3-1, 3-2, 3-3, 3-5, 3-6, 3-8, 3-9, 3-10, 4-3, 4-4, 4-5, 4-6, 4-7, 4-8,  
9           and 4-9 of Natchitoches Parish; Precinct 1-1 of Red River Parish; and Precinct 1-5  
10          of Winn Parish.

11          (23) District 23 is composed of Precincts 1, 4, 5, 6, 9, 16, 23, 26, 30, 31, 32,  
12          33, 34, 38, 42, 44, 56, 59, 60, and 63 of De Soto Parish; Precincts 1-1, 1-3, 1-3A,  
13          1-4, 1-4A, 1-5, 1-5A, 1-8, 1-9, 1-9A, 1-10, 1-10A, 1-10B, 1-11, 1-13, 1-14, 2-7,  
14          2-7A, 2-8, 3-4, 3-7, 4-1, and 4-2 of Natchitoches Parish; and Precincts 4-1, 4-2, 4-3,  
15          4-5, 5-1, 5-2, 6-1, 6-2, 7-1, and 7-3 of Red River Parish.

16          (24) District 24 is composed of Precinct 5 of Beauregard Parish; Sabine  
17          Parish; and Precincts 1-5A, 1-9, 2-1, 2-1A, 2-2, 2-2A, 2-3, 2-3A, 2-4, 2-4E, 3-1, 3-2,  
18          3-3, 3-4, 3-5, 4-3E, 5-1, 5-1A, 5-2, 5-2A, 6-1, 6-2, 6-3, 6-4, 7-1, 7-2, 7-2A, 7-3,  
19          7-4A, 8-1, 8-2, and 8-3 of Vernon Parish.

20          (25) District 25 is composed of Precincts C13, C22, C23, C30, C31, C34,  
21          C35, C36, C37-A, C37-B, C38-A, C41, C42, S1, S2, S4, S5, S6A, S6B, S7, S8, S9,  
22          S10, S11, S13, S14, S15, S19, S20, S21, S22, S23, S24, S25, S26, S27, S28, and S29  
23          of Rapides Parish.

24          (26) District 26 is composed of Precincts C1, C2, C3, C4, C5, C6, C7, C8,  
25          C9, C10, C11-A, C11-B, C14, C15, C17, C18, C19, C20, C21, C24, C25, C26, C27,  
26          C28, C32, C33, C38-B, C39, C40, N1, N2, N3, N4, and N6 of Rapides Parish.

27          (27) District 27 is composed of Precincts N5, N7, N8, N9, N10, N11, N12,  
28          N13-A, N13-B, N14-A, N14-B, N15, N16, N17, N18-A, N18-B, N19, N20, N21,  
29          N22, N23, N24, N25, N26, N27, N28, N29, and S16 of Rapides Parish.

1           (28) District 28 is composed of Avoyelles Parish; Precinct 9-3 of Catahoula  
2           Parish; Precincts 4040, 5004, 5010, 5030, 5040, 5041, and 5050 of Evangeline  
3           Parish; Precinct 9-5 of La Salle Parish; and Precincts S17 and S18 of Rapides Parish.

4           (29) District 29 is composed of Precincts 1-11, 1-17, 1-23, 1-24, 1-25, 1-58,  
5           1-77, 1-84, 1-85, 2-10, 2-11, 2-16, 2-23, 2-27, and 2-30 of East Baton Rouge Parish;  
6           and Precincts 1B, 2A, 2B, 3, 5, 6, 7A, 7B, 8, 9, 10A, 10B, 11A, 11B, 12, 13A, 13B,  
7           14, 15, and 17 of West Baton Rouge Parish.

8           (30) District 30 is composed of Precincts 7, 16A, 17, 18, 18A, 25, 25A, 25B,  
9           26, 27, 27B, 27D, 28, and 30 of Beauregard Parish; and Precincts 1-1, 1-1B, 1-2,  
10          1-2A, 1-3, 1-3B, 1-3C, 1-3D, 1-4, 1-4A, 1-4B, 1-4C, 1-4D, 1-5, 1-6, 1-6A, 1-6B, 1-7,  
11          1-7A, 1-7B, 1-8, 1-8A, 1-8C, 1-8E, 1-8F, 4-1, 4-2, 4-3, 4-3A, 4-3C, 4-3F, 4-3G, 4-3J,  
12          4-3K, 4-3L, 4-3M, 4-3N, 7-4, 7-5, 7-5A, and 7-5C of Vernon Parish.

13          (31) District 31 is composed of Precincts 34, 35, 36, 37, 67, 83, 84, 85, 86,  
14          and 125 of Lafayette Parish; and Precincts 7A-1, 7B, 8B, 9, 10A, 11, 12, 18, 19A,  
15          19B, 20B-1, 24, 25, and 25A of Vermilion Parish.

16          (32) District 32 is composed of Allen Parish; Precincts 1, 2, 3, 4, 6, 9, 10, 13,  
17          14, 14A, 15, 16, 16B, 17A, 19, 19C, 20, 21, 22, and 27A of Beauregard Parish; and  
18          Precincts 600, 601, 602, 603, and 660 of Calcasieu Parish.

19          (33) District 33 is composed of Precincts 400, 401, 402, 403, 404, 405, 406,  
20          407, 408, 460E, 460W, 461, 465, 466E, 466W, 467, 560, 561, 562, 661, 663, 700,  
21          701, 702, 703, and 762 of Calcasieu Parish.

22          (34) District 34 is composed of Precincts 300, 301, 302, 303, 304, 305, 307,  
23          308, 309E, 309W, 310, 311, 312, 313E, 313W, 314, 315E, 315W, 319N, 319S,  
24          320E, 320W, 321, 322, 323, 324, 328, 329, 330, and 361 of Calcasieu Parish.

25          (35) District 35 is composed of Precincts 11, 12, 12A, 12B, and 13A of  
26          Beauregard Parish; and Precincts 160E, 160W, 161, 162E, 162W, 163, 165, 166E,  
27          166W, 167, 306, 317, 318, 440, 441, 463, 464, 662, and 664 of Calcasieu Parish.

1           (36) District 36 is composed of Precincts 316E, 316W, 325, 326, 327, 331,  
2           332N, 332S, 333, 334, 335, 336, 337, 338, 339, 340, 362, 363, 366, 368, 369, and  
3           372 of Calcasieu Parish.

4           (37) District 37 is composed of Precincts 164, 260, 261, 262, 360, 800, 801,  
5           860N, 860S, 861E, and 861W of Calcasieu Parish; and Precincts 5, 6, 7, 8, 8A, 9A,  
6           9B, 10, 12, 13, 14, 16, 17, 18, 19, 20, 21, and 23 of Jefferson Davis Parish.

7           (38) District 38 is composed of Precincts 1010, 1020, 1030, 1031, 1040,  
8           1041, 1050, 1060, 1080, 1081, 1090, 1091, 1100, 1101, 1110, 1120, 1130, 1140,  
9           1150, 1160, 1161, 1162, 1170, 1171, 3010, 3020, 3030, 3031, 3032, 3040, 3050,  
10           3051, 3052, 3060, 3070, 3071, 4001, 4010, 4011, 4012, 4020, 4021, 4030, and 5020  
11           of Evangeline Parish; and Precincts 1, 2, 4, 5, 7A, 15, 16, 17, 29, 30, 31, 38, 39, and  
12           40 of St. Landry Parish.

13           (39) District 39 is composed of Precincts 1, 2, 3, 4, 5, 6, 7, 8, 9, 25, 26, 29,  
14           113, 119, 122, and 123 of Lafayette Parish; Precincts 42 and 43 of St. Landry Parish;  
15           and Precincts 23, 26, 27, and 29 of St. Martin Parish.

16           (40) District 40 is composed of Precincts 6, 8, 9, 10, 11, 12, 13, 14, 18, 19,  
17           20, 21, 22, 23, 24, 25, 26, 27, 28, 33, 34, 35, 36, and 37 of St. Landry Parish.

18           (41) District 41 is composed of Precincts 2-1, 2-2, 2-3, 2-5, 3-1, 3-2, 3-3,  
19           3-4, 3-5, 3-7, 4-1, 4-2, 4-5, 4-6, 6-16, 7-2, 7-3, and 7-4 of Acadia Parish; Precincts  
20           2010, 2010A, 2020, 2030, and 2040 of Evangeline Parish; and Precincts 32, 41, 44,  
21           45, 46, 47, 48, 49, 50, 51, and 52 of St. Landry Parish.

22           (42) District 42 is composed of Precincts 1-1, 1-2, 1-3, 1-4, 1-5, 1-6, 1-8,  
23           1-9, 4-4, 5-1, 5-2, 5-3, 5-4, 5-5, 6-1, 6-2, 6-3, 6-4, 6-5, 6-6, 6-7, 6-8, 6-10, 6-12, 6-13,  
24           6-14, and 6-15 of Acadia Parish; and Precincts 27, 28, 31, 71, 114, and 124 of  
25           Lafayette Parish.

26           (43) District 43 is composed of Precincts 87, 88, 91, 93, 94, 95, 96, 97, 98,  
27           99, 100, 104, 109, 115, 120, 121, 126, 127, and 128 of Lafayette Parish.

1           (44) District 44 is composed of Precincts 10, 11, 12, 13, 14, 15, 16, 17, 18,  
2           19, 20, 21, 22, 23, 24, 49, 51, 52, 53, 57, 58, 59, 60, 61, 62, 63, 64, 65, 66, 68, 72,  
3           and 112 of Lafayette Parish; and Precinct 17 of St. Martin Parish.

4           (45) District 45 is composed of Precincts 30, 32, 33, 38, 39, 40, 41, 42, 43,  
5           44, 45, 46, 47, 48, 69, 70, 73, 74, 75, 76, 77, 78, 79, 80, 81, 82, 89, 90, and 92 of  
6           Lafayette Parish.

7           (46) District 46 is composed of Precinct 14-1 of Iberia Parish; Precincts 101,  
8           102, 103, 105, 106, 107, 108, 110, 111, 116, 117, and 118 of Lafayette Parish;  
9           Precinct 3 of St. Martin Parish; and Precincts 26, 26A, and 44 of Vermilion Parish.

10           (47) District 47 is composed of Precincts 364, 365, 367, 370, 371N, 371S,  
11           468, 469, 760, and 761 of Calcasieu Parish; Cameron Parish; Precincts 1, 2, 3, and  
12           4 of Jefferson Davis Parish; and Precincts 1, 2, 5A, 6, 14, 16, 19A-1, 20A-2, 21, 23,  
13           and 57B of Vermilion Parish.

14           (48) District 48 is composed of Precincts 3-1, 6-3, 6-5, 7-1, 7-2, 7-4, 7-5,  
15           8-2, 8-3, 9-2, 9-4, and 9-5 of Iberia Parish; and Precincts 5, 6, 11, 12, 13, 15, 16, 19,  
16           20, 21, 22, 24, 25, and 28 of St. Martin Parish.

17           (49) District 49 is composed of Precincts 2-3, 3-3, 5-4, 10-3, 10-4, 10-7,  
18           13-1, 13-3, and 14-3 of Iberia Parish; and Precincts 21A, 28, 29, 32B, 34, 34A, 35,  
19           36A-1, 37, 38, 39, 40, 41, 42A, 42B, 45A, 46A, 46B-1, 46B-2, 46B-3, 46B-4, 49B-1,  
20           49B-2, 50A, 51, 53, and 57A of Vermilion Parish.

21           (50) District 50 is composed of Precinct 9-1 of Iberia Parish; Precincts 1 and  
22           2 of St. Martin Parish; and Precincts 1, 2, 3, 4, 5, 6, 7, 8, 9, 10, 11, 12, 13, 14, 15, 16,  
23           17, 18, 19, 20, 21, 22, 23, 24, 25, 26, 27, 28, 29, 30, 31, 32, 33, 34, 35, 38, 42, and  
24           44 of St. Mary Parish.

25           (51) District 51 is composed of Precincts 2-2, 2-3, 2-4, 2-5, 3-1, 3-2, 4-1, and  
26           4-3 of Assumption Parish; Precinct 1-1 of Lafourche Parish; Precincts 36, 37, 39, 40,  
27           41, 43, and 45 of St. Mary Parish; and Precincts 1, 4, 5, 7, 8, 52, 53, 54, 64, 65, 67,  
28           72, 73, 76, 110, and 111 of Terrebonne Parish.

1           (52) District 52 is composed of Precincts 9, 10, 11, 12, 13, 14, 15, 16, 27, 35,  
2           36, 38, 41, 43, 45, 46, 48, 51, 68, 69, 71, 74, 82, 83, 84, 85, and 90 of Terrebonne  
3           Parish.

4           (53) District 53 is composed of Precincts 11-1 and 11-2 of Lafourche Parish;  
5           and Precincts 17, 18, 19, 20, 21, 23, 25, 29, 31, 32, 34, 49, 55, 56, 57, 58, 59, 60, 61,  
6           63, 86, 87, 88, and 89 of Terrebonne Parish.

7           (54) District 54 is composed of Precincts 3-3, 3-4, 3-5, 3-6, 4-1, 4-2, 4-3,  
8           4-4, 4-5, 4-6, 8-1, 9-1, 9-2, 10-1, 10-2, 10-3, 10-4, 10-5, 10-6, 10-7, 10-8, 10-9,  
9           10-10, 10-11, 10-12, 10-13, 10-14, 10-15, 10-16, 11-3, and 11-5 of Lafourche Parish.

10           (55) District 55 is composed of Precincts 1-2, 1-3, 1-4, 1-5, 2-1, 2-1A, 2-2,  
11           2-3, 2-3A, 2-4, 2-5, 2-6, 2-7, 2-8, 2-9, 2-10, 2-11, 2-12, 2-13, 2-14, 3-1, 3-2, 5-1,  
12           5-1A, 5-1B, 5-2, 6-1, 6-2, 6-3, 6-4, 6-5, 7-1, 7-2, 7-3, 7-4, and 11-4 of Lafourche  
13           Parish.

14           (56) District 56 is composed of Precincts 1-6, 2-1, 2-3, 2-4, 2-5, 2-6, 3-1,  
15           3-2, 3-3, 4-1, 4-2, 4-3, 5-1, 5-3, 5-4, 5-5, 6-1, 6-2, 6-4, 6-6, 6-7, 6-8, 7-1, 7-2, and 7-3  
16           of St. Charles Parish; and Precincts 5-4 and 5-7 of St. John the Baptist Parish.

17           (57) District 57 is composed of Precincts 1-1, 1-2, 1-3, 1-5, 2-2, 4-4, and 7-4  
18           of St. Charles Parish; and Precincts 1-2, 1-4, 1-5, 2-3, 2-4, 3-1, 3-2, 3-4, 4-1, 4-2,  
19           4-3, 4-13, 4-14, 5-1, 5-8, 6-1, 6-3, 6-4, 7-2, 7-3, 7-5, and 7-7 of St. John the Baptist  
20           Parish.

21           (58) District 58 is composed of Precincts 6, 28, 30, 36, 37, 39, 42, 44, 45, 47,  
22           48, 50, 51, 52, 53, 54, 55, 57, and 65 of Ascension Parish; Precincts 1 and 3 of  
23           Iberville Parish; Precincts 1, 4, 7, 8, 10, 11, 12, 13, 14, 15, 16, 17, 18, and 19 of  
24           St. James Parish; and Precincts 1-1 and 1-3 of St. John the Baptist Parish.

25           (59) District 59 is composed of Precincts 1, 2, 3, 7, 8, 9, 10, 11, 16, 17, 61,  
26           62, 63, 64, 71, 77, and 78 of Ascension Parish.

27           (60) District 60 is composed of Precincts 1-1, 1-2, 2-1, 4-2, 5-1, 5-2, 5-3,  
28           5-5, 6-1, 6-2, 6-3, 7-1, 7-2, 7-3, 8-1, and 9-1 of Assumption Parish; and Precincts 4,



1 5, 6, 7, 9, 10, 11, 12, 13, 13C, 14, 14A, 15, 15B, 16, 17, 18, 19, 20, 21, 22, 23, 24,  
2 25, 26, 27, 28, and 29 of Iberville Parish.

3 (61) District 61 is composed of Precincts 1-2, 1-7, 1-9, 1-14, 1-27, 1-28,  
4 1-29, 1-30, 1-32, 1-36, 1-37, 1-40, 1-50, 1-52, 1-54, 1-57, 1-60, 1-61, 1-62, 1-63,  
5 1-64, and 1-104 of East Baton Rouge Parish.

6 (62) District 62 is composed of Precincts 2-21, 2-26, 2-28, 2-29, 2-32, 2-35,  
7 2-36, and 2-37 of East Baton Rouge Parish; Precincts 1, 2, 3, 4, 5, 6, 7, 8, 9, 10, 11,  
8 and 12 of East Feliciana Parish; and Precincts 1, 2, 3, 4, 5, 6, 7, 8, 9, 10, 11, and 12  
9 of West Feliciana Parish.

10 (63) District 63 is composed of Precincts 1-86, 1-91, 1-92, 1-94, 1-95, 1-100,  
11 1-101, 2-2, 2-4, 2-5, 2-9, 2-12, 2-13, 2-14, 2-17, 2-18, 2-19, 2-20, 2-22, 2-24, 2-25,  
12 2-31, and 2-34 of East Baton Rouge Parish.

13 (64) District 64 is composed of Precincts 2-3, 2-6, 2-7, 2-8, 2-15, 2-33, 3-2,  
14 and 3-37 of East Baton Rouge Parish; and Precincts 1, 1A, 1B, 1C, 1D, 2, 2A, 3, 3A,  
15 3B, 4, 4A, 4B, 6, and 39B of Livingston Parish.

16 (65) District 65 is composed of Precincts 1-89, 1-97, 1-98, 3-1, 3-6, 3-9,  
17 3-12, 3-14, 3-21, 3-25, 3-26, 3-30, 3-32, 3-46, 3-54, 3-58, 3-61, and 3-72 of East  
18 Baton Rouge Parish; and Precinct 24 of Livingston Parish.

19 (66) District 66 is composed of Precincts 3-10, 3-16, 3-19, 3-20, 3-22, 3-33,  
20 3-34, 3-38, 3-43, 3-44, 3-45, 3-47, 3-48, 3-53, 3-56, 3-63, 3-66, 3-67, 3-70, and 3-71  
21 of East Baton Rouge Parish.

22 (67) District 67 is composed of Precincts 1-1, 1-3, 1-4, 1-5, 1-6, 1-10, 1-13,  
23 1-15, 1-16, 1-18, 1-19, 1-21, 1-22, 1-26, 1-38, 1-44 (Part) that portion west of  
24 Dalrymple Drive and north of East State Street, 1-45, 1-46, 1-51, 1-67, 1-68, 1-76,  
25 1-102, 3-50, and 3-69 of East Baton Rouge Parish.

26 (68) District 68 is composed of Precincts 1-8, 1-35, 1-39, 1-41, 1-42, 1-44  
27 (Part) that portion east of Dalrymple Drive and south of East State Street, 1-48, 1-59,  
28 1-65, 1-73, 1-79, 1-105, 3-13, 3-17, 3-18, 3-29, 3-35, 3-39, 3-51, 3-52, 3-60, and  
29 3-62 of East Baton Rouge Parish.

1           (69) District 69 is composed of Precincts 1-33, 1-34, 1-49, 1-53, 1-72, 1-74,  
2           1-80, 1-90, 1-99, 1-103, 3-3, 3-7, 3-11, 3-15, 3-27, 3-31, 3-41, and 3-59 of East  
3           Baton Rouge Parish.

4           (70) District 70 is composed of Precincts 1-12, 1-43, 1-47, 1-56, 1-66, 1-69,  
5           1-75, 1-107, 3-4, 3-5, 3-23, 3-36, 3-40, 3-49, 3-55, 3-57, 3-64, 3-65, and 3-68 of East  
6           Baton Rouge Parish.

7           (71) District 71 is composed of Precincts 5B, 5C, 7A, 23, 24B, 24C, 25, 26,  
8           26A, 26B, 26C, 27, 28A, 28B, 35, 35A, 36, 39, 39A, 40, 40A, and 41 of Livingston  
9           Parish.

10           (72) District 72 is composed of Precincts 13 and 14 of East Feliciana Parish;  
11           St. Helena Parish; and Precincts 1, 2, 6, 11, 15, 16, 17, 18, 26, 43, 46, 47, 48, 49,  
12           101, 102, 104, 104A, 105, 107, 109, 111A, 115B, 119, 123, 129, and 129A of  
13           Tangipahoa Parish.

14           (73) District 73 is composed of Precincts 45A, 70, 70A, 71, 72, 73, 74, 122,  
15           122A, 122B, 133A, 137, 137A, 137B, 137C, 137D, 143, 143A, 145, 147, 149, 149A,  
16           and 151 of Tangipahoa Parish.

17           (74) District 74 is composed of Precincts 201, 202, 203, 204, 205, 206, 207,  
18           302, 303, 304, 305, 308, 502, 503, 504, 505, 601, 602, 603, 604, 606, 609, A01, A02,  
19           A03, A04, and F01 of St. Tammany Parish; Precincts 106A and 110 of Tangipahoa  
20           Parish; and Precincts 1-1 and 1-2 of Washington Parish.

21           (75) District 75 is composed of Precinct 501 of St. Tammany Parish;  
22           Precincts 106 and 108 of Tangipahoa Parish; and Precincts 2-1, 3-1, 3-2, 3-3, 3-3A,  
23           3-3B, 3-3C, 4-1, 4-1A, 4-2A, 4-3, 4-3B, 4-4, 4-5, 4-5B, 4-6, 4-7, 4-7B, 4-8, 4-9,  
24           4-9A, 4-10, 4-10A, 4-11, 5-1, 5-2, 5-3, 6-1, 6-2, 6-3, 6-4, 7-1, 7-1A, 7-2, 7-3, 8-1,  
25           8-2, 8-3, and 9-1 of Washington Parish.

26           (76) District 76 is composed of Precincts 801, 804, 805, 806, 807, 808, 809,  
27           810, 811, 812, 813, 814, 816, 817, 818, 909, 918, 922, S10, S11, S16, S17, S20, S21,  
28           S22, S23, S24, and S25 of St. Tammany Parish.

1           (77) District 77 is composed of Precincts 101, 104, 105, 106, 107, 108, 110,  
2           111, 112, 113, 114, 115, 116, 118, 301, 306, 310, 314, C01, C02, C03, C04, C05,  
3           C06, C07, C08, C09, C10, and C11 of St. Tammany Parish.

4           (78) District 78 is composed of Precincts 9, 11, 21, 51, 52, 53, 54, 55, 56, 57,  
5           58, 59, 61, 62, 104, 108, 117, 118, 119, 120, 121, 122, 123, 124, 1-H, 2-H, 3-H, 4-H,  
6           5-H, 6-H, 7-H, 8-H, and 9-H of Jefferson Parish.

7           (79) District 79 is composed of Precincts 1, 2, 3, 4, 5, 12, 13, 14, 15, 16, 17,  
8           20, 24, 2-K, 3-K, 4-K, 5-K, 6-KB, 7-KA, 7-KB, 8-K, 9-K, 10-K, 11-K, 12-K, 34-K,  
9           and 35-K of Jefferson Parish.

10           (80) District 80 is composed of Precincts 18, 19, 22, 23, 29, 31, 32, 33, 35,  
11           36, 37, 40, 41, 70, 71, 73, 74, 75, 76, 77, 78, 79, 80, 81, 82, 83, 84, 85, and 86 of  
12           Jefferson Parish.

13           (81) District 81 is composed of Precincts 34, 35, 40, 43, and 66 of Ascension  
14           Parish; Precincts 13A, 14, 15, 16, 17, 18, 18A, 19, 19A, 21, 21A, 22, 31, 32, 33, 34,  
15           38, and 43 of Livingston Parish; Precincts 2, 3, 5, 6, and 9 of St. James Parish; and  
16           Precincts 2-1 and 2-2 of St. John the Baptist Parish.

17           (82) District 82 is composed of Precincts 38, 43, 60, 63, 64, 65, 66, 67, 68,  
18           69, 72, 87, 88, 89, 90, 91, 92, 93, 94, 95, 96, 97, 98, 99, 100, 101, 102, 103, 105, 106,  
19           125A, 125B, 126, 127, 128, 129, 130, 131, 132, 133, 134, 136, and 138 of Jefferson  
20           Parish.

21           (83) District 83 is composed of Precincts 150, 151, 152, 153, 154, 155, 156,  
22           157A, 157B, 170, 179B, 180, 187, 188, 191, 200, 201, 1-W, 2-W, 3-W, 4-W, 5-W,  
23           6-W, and 7-W of Jefferson Parish.

24           (84) District 84 is composed of Precincts 175, 176, 177, 178, 182, 183, 184,  
25           185A, 185B, 189, 190, 192, 193A, 193B, 194A, 194B, 198, 199, 202, 203, 204, 246,  
26           247, 248, 1-GI, and 1-L of Jefferson Parish.

27           (85) District 85 is composed of Precincts 225, 226, 227, 228, 229, 230, 231,  
28           232A, 232B, 234, 1-G, 2-G, 3-G, 4-G, 5-G, 6-G, 7-G, 8-G, 9-G, 10-G, 11-G, 12-G,  
29           and 13-G of Jefferson Parish.

1           (86) District 86 is composed of Precincts 27, 28, 33, 40, 40A, 41, 42, 42A,  
2           44, 45, 72A, 112, 114, 116, 117, 118, 120, 120A, 120B, 121, 121A, 127, 127A, 139,  
3           141, and 141A of Tangipahoa Parish.

4           (87) District 87 is composed of Precincts 171, 172, 173, 174, 179A, 181,  
5           195, 196, 197A, 197B, 205, 210, 211, 212, 213A, 213B, 213C, 214A, 214B, 215,  
6           216A, and 216C of Jefferson Parish.

7           (88) District 88 is composed of Precincts 4, 5, 12, 13, 14, 15, 18, 20, 21, 22,  
8           23, 24, 25, 26, 27, 31, 32, 33, 41, 58, 72, 73, and 76 of Ascension Parish.

9           (89) District 89 is composed of Precincts 102, 103, 401, 402, 403, 404, 405,  
10           407, 410, 413, 414, 415, 416, 417, 418, 419, 421, 427, 429, M01, M02, M03, M04,  
11           M06, M07, M08, M11, M12, and MD1 of St. Tammany Parish; and Precincts 124  
12           and 124A of Tangipahoa Parish.

13           (90) District 90 is composed of Precincts 705, 802, 803, 815, 902, 903, 904,  
14           906, 907, 910, 911, 912, 914, 916, 917, 921, P01, S01, S02, S03, S04, S05, S06, S07,  
15           S08, S09, S13, S15, S18, and S19 of St. Tammany Parish.

16           (91) District 91 is composed of Precincts 1-1, 1-2, 2-6, 10-3, 10-6, 10-7,  
17           10-8, 10-9, 10-11, 10-12, 10-13, 10-14, 11-2, 11-3, 11-4, 11-5, 11-8, 11-9, 11-10,  
18           11-11, 11-12, 11-13, 11-14, 11-17, 12-1, 12-2, 12-3, 12-4, 12-5, 12-6, 12-7, 12-8,  
19           12-9, 12-10, 12-11, 12-12, 12-13, 12-14, 12-16, 12-17, 12-19, 14-20, 14-21, 14-23,  
20           14-24A, 14-25, and 14-26 of Orleans Parish.

21           (92) District 92 is composed of Precincts 7, 8, 10, 115, 116, 1-K, 6-KA,  
22           13-KA, 13-KB, 14-K, 15-K, 16-K, 17-K, 18-K, 19-K, 20-K, 21-K, 22-K, 23-K,  
23           24-K, 25-K, 26-K, 27-K, 28-K, 29-K, 30-K, 31-K, and 33-K of Jefferson Parish.

24           (93) District 93 is composed of Precincts 1-5, 1-6, 2-1, 2-2, 2-4, 3-1, 4-2,  
25           5-1, 5-2, 5-3, 5-5, 5-7, 6-1, 6-2, 6-4, 6-6, 7-2, 7-4, 7-5, 7-6, 7-7, 7-8, 7-9A, 7-10,  
26           7-11, 7-13, 7-14, 7-20, 8-4, 8-6, 8-7, 8-8, 8-9, 8-12, 9-10, 9-17, 9-19, 9-21, 9-23,  
27           9-25, and 9-26 of Orleans Parish.

28           (94) District 94 is composed of Precincts 25, 26, 27, 28, 30, 34, 39, 42, 44,  
29           45, and 46 of Jefferson Parish; and Precincts 4-9, 4-11, 4-14, 4-15, 4-17, 4-17A,

1 4-18, 4-20, 4-21, 4-22, 4-23, 5-16, 5-17, 5-18, 7-41, 7-42, 17-17, 17-18, 17-18A,  
2 17-19, and 17-20 of Orleans Parish.

3 (95) District 95 is composed of Precincts 5, 5A, 6A, 6B, 7, 7B, 7C, 7D, 8A,  
4 8B, 9, 10, 11, 11A, 12, 13B, 20, 23A, 23B, 23C, 29, 30, and 36A of Livingston  
5 Parish; and Precincts 125 and 133 of Tangipahoa Parish.

6 (96) District 96 is composed of Precincts 1-1, 1-3, 2-1, 3-2, 4-1, 4-2, 4-3,  
7 4-4, 6-1, 10-1, 10-2, 11-2, 12-1, and 12-3 of Iberia Parish; Precincts 54, 55, and 56  
8 of Lafayette Parish; and Precincts 4, 7, 8, 9, 10, 14, and 18 of St. Martin Parish.

9 (97) District 97 is composed of Precincts 7-17, 7-18, 7-19, 7-23, 7-24, 7-25,  
10 7-25A, 7-26, 7-27, 7-28, 7-28A, 7-29, 7-30, 7-32, 7-33, 7-35, 7-37, 7-37A, 7-40,  
11 8-13, 8-14, 8-15, 8-19, 8-20, 8-21, 8-22, 8-23, 8-24, 8-25, 8-26, 8-27, 8-28, 8-30,  
12 9-29, 9-30, 9-30A, 9-31, 9-31A, 9-31B, 9-31D, and 9-42 of Orleans Parish.

13 (98) District 98 is composed of Precincts 13-1, 13-2, 13-3, 13-4, 13-5, 13-6,  
14 13-7, 13-8, 13-9, 13-10, 13-11, 13-12, 13-13, 13-14, 13-15, 13-16, 14-1, 14-2, 14-3,  
15 14-4, 14-5, 14-6, 14-7, 14-8, 14-9, 14-10, 14-11, 14-12, 14-13A, 14-14, 14-15,  
16 14-16, 14-17, 14-18A, 14-19, 16-1, 16-1A, 16-2, 16-3, 16-4, 16-5, 16-6, 16-7, 17-1,  
17 17-2, 17-3, 17-4, 17-5, 17-6, and 17-7 of Orleans Parish.

18 (99) District 99 is composed of Precincts 7-1, 8-1, 8-2, 9-1, 9-3, 9-4, 9-5,  
19 9-6, 9-7, 9-8, 9-9, 9-11, 9-12, 9-13, 9-14, 9-15, 9-16, 9-28, 9-28C, 9-32, 9-33, 9-34A,  
20 9-35, 9-35A, 9-36, 9-36B, 9-37, 9-38, 9-38A, 9-42C, 9-43A, 9-43B, 9-43C, 9-43E,  
21 9-43F, 9-43H, 9-43M, and 9-43N of Orleans Parish.

22 (100) District 100 is composed of Precincts 9-39, 9-39B, 9-40, 9-40A,  
23 9-40C, 9-41, 9-41A, 9-41B, 9-41C, 9-41D, 9-43G, 9-43I, 9-43J, 9-43K, 9-43L, 9-44,  
24 9-44A, 9-44B, 9-44D, 9-44E, 9-44F, 9-44G, 9-44I, 9-44J, 9-44L, 9-44M, 9-44N,  
25 9-44O, 9-44P, 9-44Q, and 9-45 of Orleans Parish.

26 (101) District 101 is composed of Precincts 1-20, 1-31, 1-55, 1-70, 1-71,  
27 1-78, 1-81, 1-82, 1-83, 1-87, 1-88, 1-93, 2-1, 3-8, 3-24, and 3-28 of East Baton  
28 Rouge Parish.

1           (102) District 102 is composed of Precincts 15-1, 15-2, 15-3, 15-5, 15-6,  
2           15-8, 15-9, 15-10, 15-11, 15-12, 15-12A, 15-13, 15-13A, 15-13B, 15-14, 15-14A,  
3           15-14B, 15-14C, 15-14D, 15-14E, 15-14F, 15-14G, 15-15, 15-15A, 15-15B, 15-16,  
4           15-17, 15-17A, 15-17B, 15-18, 15-18A, 15-18B, 15-18C, 15-18E, 15-19, 15-19A,  
5           15-19B, and 15-19C of Orleans Parish.

6           (103) District 103 is composed of Precincts 9-45A of Orleans Parish;  
7           Precincts 1-1, 1-2, and 1-3 of Plaquemines Parish; and St. Bernard Parish.

8           (104) District 104 is composed of Precincts 307, 309, 312, 313, 406, 408,  
9           409, 411, 412, 420, 422, 426, 430, 605, 701, 702, 703, 704, 706, 901, 905, 913, 915,  
10          M05, M09, and M10 of St. Tammany Parish.

11          (105) District 105 is composed of Precincts 216B, 217, 235, 236, 237, 238A,  
12          and 238B of Jefferson Parish; Precincts 15-18D and 15-18F of Orleans Parish; and  
13          Precincts 2-1, 3-1, 4-1, 5-1, 6-1, 6-2, 7-1, 7-2, 8-1, 8-2, 8-3, 9-1, and 9-2 of  
14          Plaquemines Parish.

15          Section 2. R.S. 24:35.2 is hereby repealed in its entirety.

16          Section 3.(A) The precincts referenced in this Act are those precincts identified as  
17          Voting Districts (VTDs) in the 2020 Census Redistricting TIGER/Line Shapefiles for the  
18          State of Louisiana as validated through the data verification program of the Louisiana House  
19          of Representatives and the Louisiana Senate and available on the legislature's website on the  
20          effective date of this Section.

21          (B) When a precinct referenced in this Act has been subdivided by action of the  
22          parish governing authority on a nongeographic basis or subdivided by action of the parish  
23          governing authority on a geographic basis in accordance with the provisions of R.S.  
24          18:532.1, the enumeration in this Act of the general precinct designation shall include all  
25          nongeographic and all geographic subdivisions thereof, however such subdivisions may be  
26          designated.

27          (C) The territorial limits of the districts as provided in this Act shall continue in  
28          effect until changed by law regardless of any subsequent change made to the precincts by  
29          the parish governing authority.

1 Section 4.(A) Solely for the purposes of qualifying for election and the election of  
2 representatives to the Louisiana House of Representatives at the regularly scheduled election  
3 for members of the Louisiana House of Representatives in 2023, the provisions of Section 1  
4 of this Act shall become effective upon signature of this Act by the governor or, if not signed  
5 by the governor, upon expiration of the time for bills to become law without signature by the  
6 governor, as provided in Article III, Section 18 of the Constitution of Louisiana. If this Act  
7 is vetoed by the governor and subsequently approved by the legislature, the provisions of  
8 Section 1 of this Act shall become effective on the day following such approval for the  
9 purposes established in this Subsection.

10 (B) For subsequent elections of representatives to the Louisiana House of  
11 Representatives and for all other purposes, the provisions of Section 1 of this Act shall  
12 become effective at 10:00 a.m. on January 8, 2024.

13 (C) The provisions of Section 2 of this Act shall become effective at 10:00 a.m. on  
14 January 8, 2024.

15 (D) The provisions of this Section and Section 3 of this Act shall become effective  
16 upon signature of this Act by the governor or, if not signed by the governor, upon expiration  
17 of the time for bills to become law without signature by the governor, as provided in Article  
18 III, Section 18 of the Constitution of Louisiana. If this Act is vetoed by the governor and  
19 subsequently approved by the legislature, the provisions of this Section and Section 3 of this  
20 Act shall become effective on the day following such approval.

---

#### DIGEST

The digest printed below was prepared by House Legislative Services. It constitutes no part of the legislative instrument. The keyword, one-liner, abstract, and digest do not constitute part of the law or proof or indicia of legislative intent. [R.S. 1:13(B) and 24:177(E)]

---

HB 15 Original

2022 First Extraordinary Session

Jenkins

**Abstract:** Provides for the redistricting of the La. House of Representatives and provides for the composition of each of the 105 House districts. Effective for election purposes for the regular elections in 2023 and for all other purposes at 10:00 a.m. on Jan. 8, 2024.

Statistical summaries of proposed law, including district variances from the ideal population of 44,359 and the range of those variances, as well as maps illustrating proposed district boundaries accompany this digest. (*Attached to the bill version on the internet.*)

Present constitution (Const. Art. III, §6(A)) requires the legislature, by the end of the year following the year in which the state's population is reported to the president of the U.S. for each decennial federal census, to reapportion the representation in each house as equally as practicable on the basis of population shown by the census.

Proposed law redraws district boundaries for the 105 House districts effective upon signature of governor or lapse of time for gubernatorial action for purposes of the 2023 election.

Proposed law retains present districts until 10:00 a.m., Jan. 8, 2024, at which time present law is repealed and proposed districts are effective for all other purposes.

Proposed law specifies that precincts referenced in district descriptions are those precincts identified as Voting Districts (VTDs) in the 2020 Census Redistricting TIGER/Line Shapefiles for the state of La. as validated through the data verification program of the La. legislature. Also specifies that if any such precinct has been subdivided by action of the parish governing authority on a nongeographic basis or subdivided by action of the parish governing authority on a geographic basis in accordance with present law, the enumeration of the general precinct designation shall include all nongeographic and all geographic subdivisions thereof. Further provides that the territorial limits of the districts as enacted shall continue in effect until changed by law regardless of any subsequent change made to the precincts by the parish governing authority.

Population data in the summaries accompanying this digest are derived from 2020 Census Redistricting Data (Public Law 94-171), Summary File for Louisiana. Population data, statistical information, and maps are supplied for purposes of information and analysis and comprise no part of proposed law.

Effective for election purposes only for the regular legislative elections in 2023; effective for other purposes at 10:00 a.m., January 8, 2024.

(Adds R.S. 24:35.3; Repeals R.S. 24:35.2)



# Plan Statistics

Plan: 221ES-10 (Jenkins) Original

| <u>Districts:</u> | <u># of Members</u> | <u>Actual Population</u> | <u>Ideal Population</u> | <u>Absolute Deviation</u> | <u>Relative Deviation</u> |
|-------------------|---------------------|--------------------------|-------------------------|---------------------------|---------------------------|
| District 1        | 1                   | 46,514                   | 44,359                  | 2,155                     | 4.858%                    |
| District 2        | 1                   | 45,778                   | 44,359                  | 1,419                     | 3.199%                    |
| District 3        | 1                   | 46,496                   | 44,359                  | 2,137                     | 4.818%                    |
| District 4        | 1                   | 45,183                   | 44,359                  | 824                       | 1.858%                    |
| District 5        | 1                   | 42,708                   | 44,359                  | -1,651                    | -3.722%                   |
| District 6        | 1                   | 45,903                   | 44,359                  | 1,544                     | 3.481%                    |
| District 7        | 1                   | 44,406                   | 44,359                  | 47                        | 0.106%                    |
| District 8        | 1                   | 46,182                   | 44,359                  | 1,823                     | 4.110%                    |
| District 9        | 1                   | 46,007                   | 44,359                  | 1,648                     | 3.715%                    |
| District 10       | 1                   | 45,749                   | 44,359                  | 1,390                     | 3.134%                    |
| District 11       | 1                   | 43,405                   | 44,359                  | -954                      | -2.151%                   |
| District 12       | 1                   | 45,007                   | 44,359                  | 648                       | 1.461%                    |
| District 13       | 1                   | 42,181                   | 44,359                  | -2,178                    | -4.910%                   |
| District 14       | 1                   | 43,659                   | 44,359                  | -700                      | -1.578%                   |
| District 15       | 1                   | 45,714                   | 44,359                  | 1,355                     | 3.055%                    |
| District 16       | 1                   | 43,113                   | 44,359                  | -1,246                    | -2.809%                   |
| District 17       | 1                   | 43,225                   | 44,359                  | -1,134                    | -2.556%                   |
| District 18       | 1                   | 42,330                   | 44,359                  | -2,029                    | -4.574%                   |
| District 19       | 1                   | 42,750                   | 44,359                  | -1,609                    | -3.627%                   |
| District 20       | 1                   | 42,260                   | 44,359                  | -2,099                    | -4.732%                   |
| District 21       | 1                   | 42,924                   | 44,359                  | -1,435                    | -3.235%                   |
| District 22       | 1                   | 42,252                   | 44,359                  | -2,107                    | -4.750%                   |
| District 23       | 1                   | 43,308                   | 44,359                  | -1,051                    | -2.369%                   |
| District 24       | 1                   | 42,663                   | 44,359                  | -1,696                    | -3.823%                   |
| District 25       | 1                   | 43,116                   | 44,359                  | -1,243                    | -2.802%                   |
| District 26       | 1                   | 42,496                   | 44,359                  | -1,863                    | -4.200%                   |
| District 27       | 1                   | 43,670                   | 44,359                  | -689                      | -1.553%                   |
| District 28       | 1                   | 43,975                   | 44,359                  | -384                      | -0.866%                   |
| District 29       | 1                   | 42,815                   | 44,359                  | -1,544                    | -3.481%                   |
| District 30       | 1                   | 42,818                   | 44,359                  | -1,541                    | -3.474%                   |
| District 31       | 1                   | 44,233                   | 44,359                  | -126                      | -0.284%                   |
| District 32       | 1                   | 43,917                   | 44,359                  | -442                      | -0.996%                   |
| District 33       | 1                   | 44,282                   | 44,359                  | -77                       | -0.174%                   |
| District 34       | 1                   | 43,303                   | 44,359                  | -1,056                    | -2.381%                   |
| District 35       | 1                   | 46,169                   | 44,359                  | 1,810                     | 4.080%                    |
| District 36       | 1                   | 44,727                   | 44,359                  | 368                       | 0.830%                    |
| District 37       | 1                   | 44,124                   | 44,359                  | -235                      | -0.530%                   |
| District 38       | 1                   | 43,528                   | 44,359                  | -831                      | -1.873%                   |
| District 39       | 1                   | 46,366                   | 44,359                  | 2,007                     | 4.524%                    |
| District 40       | 1                   | 44,552                   | 44,359                  | 193                       | 0.435%                    |
| District 41       | 1                   | 44,083                   | 44,359                  | -276                      | -0.622%                   |
| District 42       | 1                   | 44,841                   | 44,359                  | 482                       | 1.087%                    |
| District 43       | 1                   | 42,639                   | 44,359                  | -1,720                    | -3.877%                   |
| District 44       | 1                   | 42,762                   | 44,359                  | -1,597                    | -3.600%                   |
| District 45       | 1                   | 44,811                   | 44,359                  | 452                       | 1.019%                    |
| District 46       | 1                   | 42,636                   | 44,359                  | -1,723                    | -3.884%                   |
| District 47       | 1                   | 42,157                   | 44,359                  | -2,202                    | -4.964%                   |
| District 48       | 1                   | 43,919                   | 44,359                  | -440                      | -0.992%                   |
| District 49       | 1                   | 45,922                   | 44,359                  | 1,563                     | 3.524%                    |
| District 50       | 1                   | 42,320                   | 44,359                  | -2,039                    | -4.597%                   |
| District 51       | 1                   | 43,465                   | 44,359                  | -894                      | -2.015%                   |
| District 52       | 1                   | 44,650                   | 44,359                  | 291                       | 0.656%                    |
| District 53       | 1                   | 44,292                   | 44,359                  | -67                       | -0.151%                   |
| District 54       | 1                   | 45,714                   | 44,359                  | 1,355                     | 3.055%                    |
| District 55       | 1                   | 44,274                   | 44,359                  | -85                       | -0.192%                   |
| District 56       | 1                   | 45,885                   | 44,359                  | 1,526                     | 3.440%                    |
| District 57       | 1                   | 45,065                   | 44,359                  | 706                       | 1.592%                    |

# Plan Statistics

Plan: 221ES-10 (Jenkins) Original

| <u>Districts:</u> | <u># of Members</u> | <u>Actual Population</u> | <u>Ideal Population</u> | <u>Absolute Deviation</u> | <u>Relative Deviation</u> |
|-------------------|---------------------|--------------------------|-------------------------|---------------------------|---------------------------|
| District 58       | 1                   | 43,046                   | 44,359                  | -1,313                    | -2.960%                   |
| District 59       | 1                   | 45,081                   | 44,359                  | 722                       | 1.628%                    |
| District 60       | 1                   | 42,504                   | 44,359                  | -1,855                    | -4.182%                   |
| District 61       | 1                   | 43,103                   | 44,359                  | -1,256                    | -2.831%                   |
| District 62       | 1                   | 43,508                   | 44,359                  | -851                      | -1.918%                   |
| District 63       | 1                   | 43,103                   | 44,359                  | -1,256                    | -2.831%                   |
| District 64       | 1                   | 43,138                   | 44,359                  | -1,221                    | -2.753%                   |
| District 65       | 1                   | 45,716                   | 44,359                  | 1,357                     | 3.059%                    |
| District 66       | 1                   | 46,163                   | 44,359                  | 1,804                     | 4.067%                    |
| District 67       | 1                   | 43,029                   | 44,359                  | -1,330                    | -2.998%                   |
| District 68       | 1                   | 45,457                   | 44,359                  | 1,098                     | 2.475%                    |
| District 69       | 1                   | 45,058                   | 44,359                  | 699                       | 1.576%                    |
| District 70       | 1                   | 45,471                   | 44,359                  | 1,112                     | 2.507%                    |
| District 71       | 1                   | 43,812                   | 44,359                  | -547                      | -1.233%                   |
| District 72       | 1                   | 43,415                   | 44,359                  | -944                      | -2.128%                   |
| District 73       | 1                   | 43,643                   | 44,359                  | -716                      | -1.614%                   |
| District 74       | 1                   | 46,123                   | 44,359                  | 1,764                     | 3.977%                    |
| District 75       | 1                   | 44,979                   | 44,359                  | 620                       | 1.398%                    |
| District 76       | 1                   | 45,461                   | 44,359                  | 1,102                     | 2.484%                    |
| District 77       | 1                   | 46,451                   | 44,359                  | 2,092                     | 4.716%                    |
| District 78       | 1                   | 46,015                   | 44,359                  | 1,656                     | 3.733%                    |
| District 79       | 1                   | 46,270                   | 44,359                  | 1,911                     | 4.308%                    |
| District 80       | 1                   | 46,103                   | 44,359                  | 1,744                     | 3.932%                    |
| District 81       | 1                   | 44,176                   | 44,359                  | -183                      | -0.413%                   |
| District 82       | 1                   | 46,515                   | 44,359                  | 2,156                     | 4.860%                    |
| District 83       | 1                   | 43,956                   | 44,359                  | -403                      | -0.908%                   |
| District 84       | 1                   | 42,957                   | 44,359                  | -1,402                    | -3.161%                   |
| District 85       | 1                   | 45,477                   | 44,359                  | 1,118                     | 2.520%                    |
| District 86       | 1                   | 45,990                   | 44,359                  | 1,631                     | 3.677%                    |
| District 87       | 1                   | 42,591                   | 44,359                  | -1,768                    | -3.986%                   |
| District 88       | 1                   | 45,987                   | 44,359                  | 1,628                     | 3.670%                    |
| District 89       | 1                   | 43,827                   | 44,359                  | -532                      | -1.199%                   |
| District 90       | 1                   | 44,974                   | 44,359                  | 615                       | 1.386%                    |
| District 91       | 1                   | 42,508                   | 44,359                  | -1,851                    | -4.173%                   |
| District 92       | 1                   | 43,809                   | 44,359                  | -550                      | -1.240%                   |
| District 93       | 1                   | 44,224                   | 44,359                  | -135                      | -0.304%                   |
| District 94       | 1                   | 44,763                   | 44,359                  | 404                       | 0.911%                    |
| District 95       | 1                   | 45,915                   | 44,359                  | 1,556                     | 3.508%                    |
| District 96       | 1                   | 46,060                   | 44,359                  | 1,701                     | 3.835%                    |
| District 97       | 1                   | 45,663                   | 44,359                  | 1,304                     | 2.940%                    |
| District 98       | 1                   | 43,431                   | 44,359                  | -928                      | -2.092%                   |
| District 99       | 1                   | 45,181                   | 44,359                  | 822                       | 1.853%                    |
| District 100      | 1                   | 44,987                   | 44,359                  | 628                       | 1.416%                    |
| District 101      | 1                   | 44,026                   | 44,359                  | -333                      | -0.751%                   |
| District 102      | 1                   | 44,640                   | 44,359                  | 281                       | 0.633%                    |
| District 103      | 1                   | 45,818                   | 44,359                  | 1,459                     | 3.289%                    |
| District 104      | 1                   | 45,949                   | 44,359                  | 1,590                     | 3.584%                    |
| District 105      | 1                   | 44,441                   | 44,359                  | 82                        | 0.185%                    |

# Plan Statistics

Plan: 221ES-10 (Jenkins) Original

| <u>Districts:</u>                  | <u># of Members</u> | <u>Actual Population</u> | <u>Ideal Population</u> | <u>Absolute Deviation</u> | <u>Relative Deviation</u> |
|------------------------------------|---------------------|--------------------------|-------------------------|---------------------------|---------------------------|
| Grand Total:                       | 105                 | 4,657,757                | 4,657,695               |                           |                           |
| Ideal Population Per Member:       |                     | 44359                    |                         |                           |                           |
| Number of Districts for Plan Type: |                     | 105                      |                         |                           |                           |
| Range of District Populations:     |                     | 42,157                   | to 46,515               |                           |                           |
| Absolute Mean Deviation:           |                     | 42                       |                         |                           |                           |
| Absolute Range:                    |                     | -2,202                   | to 2,156                |                           |                           |
| Absolute Overall Range:            |                     | 4,358                    |                         |                           |                           |
| Relative Mean Deviation:           |                     | 2.59%                    |                         |                           |                           |
| Relative Range:                    |                     | -4.96%                   | to 4.86%                |                           |                           |
| Relative Overall Range:            |                     | 9.82%                    |                         |                           |                           |

|                                      |            |
|--------------------------------------|------------|
| <b><i>Ideal - Actual:</i></b>        | <b>-62</b> |
| <b><i>Remainder:</i></b>             | <b>62</b>  |
| <b><i>Unassigned Population:</i></b> | <b>0</b>   |

# Total Population

Plan: 221ES-10 (Jenkins) Original

|             | Total Population | Total White | Total Black | Total Asian | Total American Indian | Total Other | Total Hispanic | VAP Total | VAP White | VAP Black | VAP Asian | VAP American Indian | VAP Other | VAP Hispanic Total |
|-------------|------------------|-------------|-------------|-------------|-----------------------|-------------|----------------|-----------|-----------|-----------|-----------|---------------------|-----------|--------------------|
| District 1  | 46,514           | 31,264      | 12,101      | 360         | 1,272                 | 1,517       | 1,616          | 36,330    | 25,034    | 9,101     | 250       | 932                 | 1,013     | 1,002              |
|             | 100.000%         | 67.214%     | 26.016%     | 0.774%      | 2.735%                | 3.261%      | 3.474%         | 100.000%  | 68.907%   | 25.051%   | 0.688%    | 2.565%              | 2.788%    | 2.758%             |
| District 2  | 45,778           | 10,201      | 32,440      | 576         | 581                   | 1,980       | 2,533          | 34,954    | 8,815     | 23,792    | 491       | 480                 | 1,376     | 1,748              |
|             | 100.000%         | 22.284%     | 70.864%     | 1.258%      | 1.269%                | 4.325%      | 5.533%         | 100.000%  | 25.219%   | 68.067%   | 1.405%    | 1.373%              | 3.937%    | 5.001%             |
| District 3  | 46,496           | 7,609       | 37,181      | 343         | 378                   | 985         | 1,253          | 33,888    | 6,455     | 26,253    | 243       | 303                 | 634       | 810                |
|             | 100.000%         | 16.365%     | 79.966%     | 0.738%      | 0.813%                | 2.118%      | 2.695%         | 100.000%  | 19.048%   | 77.470%   | 0.717%    | 0.894%              | 1.871%    | 2.390%             |
| District 4  | 45,183           | 11,335      | 31,699      | 324         | 483                   | 1,342       | 1,485          | 34,293    | 9,802     | 22,943    | 261       | 353                 | 934       | 993                |
|             | 100.000%         | 25.087%     | 70.157%     | 0.717%      | 1.069%                | 2.970%      | 3.287%         | 100.000%  | 28.583%   | 66.903%   | 0.761%    | 1.029%              | 2.724%    | 2.896%             |
| District 5  | 42,708           | 14,694      | 22,423      | 834         | 521                   | 4,236       | 5,378          | 35,751    | 13,246    | 18,183    | 721       | 436                 | 3,165     | 4,012              |
|             | 100.000%         | 34.406%     | 52.503%     | 1.953%      | 1.220%                | 9.919%      | 12.592%        | 100.000%  | 37.051%   | 50.860%   | 2.017%    | 1.220%              | 8.853%    | 11.222%            |
| District 6  | 45,903           | 32,184      | 9,009       | 1,758       | 1,051                 | 1,901       | 2,423          | 36,498    | 26,527    | 6,425     | 1,295     | 834                 | 1,417     | 1,710              |
|             | 100.000%         | 70.113%     | 19.626%     | 3.830%      | 2.290%                | 4.141%      | 5.279%         | 100.000%  | 72.681%   | 17.604%   | 3.548%    | 2.285%              | 3.882%    | 4.685%             |
| District 7  | 44,406           | 31,963      | 8,677       | 1,304       | 1,012                 | 1,450       | 1,558          | 34,397    | 25,349    | 6,318     | 942       | 799                 | 989       | 1,014              |
|             | 100.000%         | 71.979%     | 19.540%     | 2.937%      | 2.279%                | 3.265%      | 3.509%         | 100.000%  | 73.695%   | 18.368%   | 2.739%    | 2.323%              | 2.875%    | 2.948%             |
| District 8  | 46,182           | 30,464      | 10,457      | 1,629       | 962                   | 2,670       | 3,290          | 33,687    | 23,153    | 6,938     | 1,066     | 720                 | 1,810     | 2,136              |
|             | 100.000%         | 65.965%     | 22.643%     | 3.527%      | 2.083%                | 5.781%      | 7.124%         | 100.000%  | 68.730%   | 20.595%   | 3.164%    | 2.137%              | 5.373%    | 6.341%             |
| District 9  | 46,007           | 29,255      | 10,811      | 1,019       | 1,380                 | 3,542       | 4,192          | 34,201    | 22,648    | 7,498     | 747       | 1,014               | 2,294     | 2,646              |
|             | 100.000%         | 63.588%     | 23.499%     | 2.215%      | 3.000%                | 7.699%      | 9.112%         | 100.000%  | 66.220%   | 21.923%   | 2.184%    | 2.965%              | 6.707%    | 7.737%             |
| District 10 | 45,749           | 29,270      | 13,973      | 433         | 948                   | 1,125       | 1,234          | 35,588    | 23,371    | 10,390    | 324       | 765                 | 738       | 784                |
|             | 100.000%         | 63.980%     | 30.543%     | 0.946%      | 2.072%                | 2.459%      | 2.697%         | 100.000%  | 65.671%   | 29.195%   | 0.910%    | 2.150%              | 2.074%    | 2.203%             |
| District 11 | 43,405           | 16,390      | 25,211      | 464         | 474                   | 866         | 1,283          | 35,199    | 14,177    | 19,615    | 393       | 380                 | 634       | 980                |
|             | 100.000%         | 37.761%     | 58.083%     | 1.069%      | 1.092%                | 1.995%      | 2.956%         | 100.000%  | 40.277%   | 55.726%   | 1.117%    | 1.080%              | 1.801%    | 2.784%             |
| District 12 | 45,007           | 32,759      | 8,961       | 588         | 750                   | 1,949       | 2,188          | 35,392    | 26,410    | 6,685     | 450       | 574                 | 1,273     | 1,393              |
|             | 100.000%         | 72.786%     | 19.910%     | 1.306%      | 1.666%                | 4.330%      | 4.861%         | 100.000%  | 74.621%   | 18.888%   | 1.271%    | 1.622%              | 3.597%    | 3.936%             |
| District 13 | 42,181           | 28,688      | 10,624      | 446         | 823                   | 1,600       | 1,695          | 32,796    | 22,620    | 7,835     | 343       | 593                 | 1,405     | 1,434              |
|             | 100.000%         | 68.012%     | 25.187%     | 1.057%      | 1.951%                | 3.793%      | 4.018%         | 100.000%  | 68.972%   | 23.890%   | 1.046%    | 1.808%              | 4.284%    | 4.372%             |
| District 14 | 43,659           | 30,586      | 10,234      | 1,084       | 711                   | 1,044       | 1,101          | 33,541    | 24,217    | 7,221     | 799       | 569                 | 735       | 723                |
|             | 100.000%         | 70.057%     | 23.441%     | 2.483%      | 1.629%                | 2.391%      | 2.522%         | 100.000%  | 72.201%   | 21.529%   | 2.382%    | 1.696%              | 2.191%    | 2.156%             |
| District 15 | 45,714           | 39,166      | 2,998       | 625         | 1,263                 | 1,662       | 1,672          | 34,287    | 29,797    | 1,941     | 418       | 979                 | 1,152     | 1,067              |
|             | 100.000%         | 85.676%     | 6.558%      | 1.367%      | 2.763%                | 3.636%      | 3.658%         | 100.000%  | 86.905%   | 5.661%    | 1.219%    | 2.855%              | 3.360%    | 3.112%             |
| District 16 | 43,113           | 12,523      | 28,726      | 711         | 439                   | 714         | 868            | 32,596    | 10,690    | 20,487    | 578       | 328                 | 513       | 615                |
|             | 100.000%         | 29.047%     | 66.630%     | 1.649%      | 1.018%                | 1.656%      | 2.013%         | 100.000%  | 32.795%   | 62.851%   | 1.773%    | 1.006%              | 1.574%    | 1.887%             |
| District 17 | 43,225           | 11,040      | 29,437      | 486         | 369                   | 1,893       | 2,203          | 31,841    | 9,431     | 20,233    | 409       | 276                 | 1,492     | 1,696              |
|             | 100.000%         | 25.541%     | 68.102%     | 1.124%      | 0.854%                | 4.379%      | 5.097%         | 100.000%  | 29.619%   | 63.544%   | 1.285%    | 0.867%              | 4.686%    | 5.326%             |
| District 18 | 42,330           | 25,899      | 14,453      | 194         | 444                   | 1,340       | 1,722          | 33,829    | 21,487    | 10,851    | 147       | 327                 | 1,017     | 1,313              |
|             | 100.000%         | 61.184%     | 34.144%     | 0.458%      | 1.049%                | 3.166%      | 4.068%         | 100.000%  | 63.517%   | 32.076%   | 0.435%    | 0.967%              | 3.006%    | 3.881%             |

# Total Population

Plan: 221ES-10 (Jenkins) Original

|             | Total Population | Total White | Total Black | Total Asian | Total American Indian | Total Other | Total Hispanic | VAP Total | VAP White | VAP Black | VAP Asian | VAP American Indian | VAP Other | VAP Hispanic Total |
|-------------|------------------|-------------|-------------|-------------|-----------------------|-------------|----------------|-----------|-----------|-----------|-----------|---------------------|-----------|--------------------|
| District 19 | 42,750           | 28,101      | 13,071      | 158         | 676                   | 744         | 1,021          | 33,185    | 22,503    | 9,502     | 124       | 518                 | 538       | 701                |
|             | 100.000%         | 65.733%     | 30.575%     | 0.370%      | 1.581%                | 1.740%      | 2.388%         | 100.000%  | 67.811%   | 28.633%   | 0.374%    | 1.561%              | 1.621%    | 2.112%             |
| District 20 | 42,260           | 32,010      | 6,927       | 403         | 716                   | 2,204       | 2,356          | 32,898    | 24,964    | 4,976     | 352       | 535                 | 2,071     | 2,121              |
|             | 100.000%         | 75.745%     | 16.391%     | 0.954%      | 1.694%                | 5.215%      | 5.575%         | 100.000%  | 75.883%   | 15.126%   | 1.070%    | 1.626%              | 6.295%    | 6.447%             |
| District 21 | 42,924           | 16,799      | 25,001      | 217         | 354                   | 553         | 837            | 32,542    | 13,573    | 18,184    | 155       | 252                 | 378       | 574                |
|             | 100.000%         | 39.137%     | 58.245%     | 0.506%      | 0.825%                | 1.288%      | 1.950%         | 100.000%  | 41.709%   | 55.879%   | 0.476%    | 0.774%              | 1.162%    | 1.764%             |
| District 22 | 42,252           | 32,266      | 7,455       | 265         | 1,269                 | 997         | 1,864          | 33,174    | 25,528    | 5,715     | 199       | 1,009               | 723       | 1,512              |
|             | 100.000%         | 76.366%     | 17.644%     | 0.627%      | 3.003%                | 2.360%      | 4.412%         | 100.000%  | 76.952%   | 17.227%   | 0.600%    | 3.042%              | 2.179%    | 4.558%             |
| District 23 | 43,308           | 18,223      | 22,757      | 255         | 873                   | 1,200       | 1,592          | 33,070    | 14,751    | 16,553    | 180       | 661                 | 925       | 1,222              |
|             | 100.000%         | 42.078%     | 52.547%     | 0.589%      | 2.016%                | 2.771%      | 3.676%         | 100.000%  | 44.605%   | 50.054%   | 0.544%    | 1.999%              | 2.797%    | 3.695%             |
| District 24 | 42,663           | 32,841      | 4,848       | 376         | 3,501                 | 1,097       | 1,565          | 32,649    | 25,773    | 3,291     | 271       | 2,551               | 763       | 1,041              |
|             | 100.000%         | 76.978%     | 11.363%     | 0.881%      | 8.206%                | 2.571%      | 3.668%         | 100.000%  | 78.940%   | 10.080%   | 0.830%    | 7.813%              | 2.337%    | 3.188%             |
| District 25 | 43,116           | 29,828      | 8,726       | 1,142       | 1,207                 | 2,213       | 2,549          | 33,143    | 23,731    | 6,134     | 828       | 904                 | 1,546     | 1,705              |
|             | 100.000%         | 69.181%     | 20.238%     | 2.649%      | 2.799%                | 5.133%      | 5.912%         | 100.000%  | 71.602%   | 18.508%   | 2.498%    | 2.728%              | 4.665%    | 5.144%             |
| District 26 | 42,496           | 12,490      | 28,052      | 605         | 488                   | 861         | 1,106          | 32,133    | 10,513    | 20,141    | 472       | 365                 | 642       | 784                |
|             | 100.000%         | 29.391%     | 66.011%     | 1.424%      | 1.148%                | 2.026%      | 2.603%         | 100.000%  | 32.717%   | 62.680%   | 1.469%    | 1.136%              | 1.998%    | 2.440%             |
| District 27 | 43,670           | 34,887      | 5,397       | 680         | 1,402                 | 1,304       | 1,426          | 32,932    | 26,887    | 3,600     | 486       | 1,062               | 897       | 946                |
|             | 100.000%         | 79.888%     | 12.359%     | 1.557%      | 3.210%                | 2.986%      | 3.265%         | 100.000%  | 81.644%   | 10.932%   | 1.476%    | 3.225%              | 2.724%    | 2.873%             |
| District 28 | 43,975           | 29,148      | 12,263      | 448         | 841                   | 1,275       | 1,568          | 33,801    | 22,917    | 8,756     | 389       | 634                 | 1,105     | 1,318              |
|             | 100.000%         | 66.283%     | 27.886%     | 1.019%      | 1.912%                | 2.899%      | 3.566%         | 100.000%  | 67.800%   | 25.905%   | 1.151%    | 1.876%              | 3.269%    | 3.899%             |
| District 29 | 42,815           | 8,175       | 33,148      | 280         | 195                   | 1,017       | 1,216          | 31,853    | 6,544     | 24,270    | 210       | 148                 | 681       | 805                |
|             | 100.000%         | 19.094%     | 77.421%     | 0.654%      | 0.455%                | 2.375%      | 2.840%         | 100.000%  | 20.544%   | 76.194%   | 0.659%    | 0.465%              | 2.138%    | 2.527%             |
| District 30 | 42,818           | 27,121      | 10,123      | 1,433       | 1,266                 | 2,875       | 4,042          | 31,876    | 20,771    | 7,098     | 1,038     | 922                 | 2,047     | 2,682              |
|             | 100.000%         | 63.340%     | 23.642%     | 3.347%      | 2.957%                | 6.714%      | 9.440%         | 100.000%  | 65.162%   | 22.268%   | 3.256%    | 2.892%              | 6.422%    | 8.414%             |
| District 31 | 44,233           | 34,176      | 5,359       | 1,760       | 539                   | 2,399       | 2,656          | 33,087    | 26,128    | 3,635     | 1,259     | 440                 | 1,625     | 1,758              |
|             | 100.000%         | 77.264%     | 12.115%     | 3.979%      | 1.219%                | 5.424%      | 6.005%         | 100.000%  | 78.968%   | 10.986%   | 3.805%    | 1.330%              | 4.911%    | 5.313%             |
| District 32 | 43,917           | 34,717      | 6,172       | 378         | 1,542                 | 1,108       | 2,403          | 33,361    | 26,520    | 4,566     | 284       | 1,075               | 916       | 2,088              |
|             | 100.000%         | 79.051%     | 14.054%     | 0.861%      | 3.511%                | 2.523%      | 5.472%         | 100.000%  | 79.494%   | 13.687%   | 0.851%    | 3.222%              | 2.746%    | 6.259%             |
| District 33 | 44,282           | 36,586      | 4,037       | 664         | 934                   | 2,061       | 2,623          | 32,993    | 27,852    | 2,618     | 485       | 650                 | 1,388     | 1,714              |
|             | 100.000%         | 82.620%     | 9.117%      | 1.499%      | 2.109%                | 4.654%      | 5.923%         | 100.000%  | 84.418%   | 7.935%    | 1.470%    | 1.970%              | 4.207%    | 5.195%             |
| District 34 | 43,303           | 8,406       | 32,738      | 392         | 305                   | 1,462       | 1,773          | 32,568    | 7,155     | 23,870    | 291       | 231                 | 1,021     | 1,161              |
|             | 100.000%         | 19.412%     | 75.602%     | 0.905%      | 0.704%                | 3.376%      | 4.094%         | 100.000%  | 21.969%   | 73.293%   | 0.894%    | 0.709%              | 3.135%    | 3.565%             |
| District 35 | 46,169           | 37,394      | 5,611       | 577         | 891                   | 1,696       | 2,032          | 34,430    | 28,386    | 3,865     | 375       | 634                 | 1,170     | 1,320              |
|             | 100.000%         | 80.994%     | 12.153%     | 1.250%      | 1.930%                | 3.673%      | 4.401%         | 100.000%  | 82.446%   | 11.226%   | 1.089%    | 1.841%              | 3.398%    | 3.834%             |
| District 36 | 44,727           | 30,621      | 8,385       | 2,375       | 692                   | 2,654       | 3,134          | 34,832    | 24,795    | 5,822     | 1,739     | 543                 | 1,933     | 2,214              |
|             | 100.000%         | 68.462%     | 18.747%     | 5.310%      | 1.547%                | 5.934%      | 7.007%         | 100.000%  | 71.185%   | 16.715%   | 4.993%    | 1.559%              | 5.549%    | 6.356%             |

# Total Population

Plan: 221ES-10 (Jenkins) Original

|             | Total Population | Total White | Total Black | Total Asian | Total American Indian | Total Other | Total Hispanic | VAP Total | VAP White | VAP Black | VAP Asian | VAP American Indian | VAP Other | VAP Hispanic Total |
|-------------|------------------|-------------|-------------|-------------|-----------------------|-------------|----------------|-----------|-----------|-----------|-----------|---------------------|-----------|--------------------|
| District 37 | 44,124           | 33,314      | 8,603       | 318         | 723                   | 1,166       | 1,290          | 32,542    | 25,204    | 5,836     | 198       | 518                 | 786       | 820                |
|             | 100.000%         | 75.501%     | 19.497%     | 0.721%      | 1.639%                | 2.643%      | 2.924%         | 100.000%  | 77.451%   | 17.934%   | 0.608%    | 1.592%              | 2.415%    | 2.520%             |
| District 38 | 43,528           | 29,139      | 12,712      | 251         | 345                   | 1,081       | 1,178          | 32,793    | 22,576    | 8,948     | 184       | 238                 | 847       | 915                |
|             | 100.000%         | 66.943%     | 29.204%     | 0.577%      | 0.793%                | 2.483%      | 2.706%         | 100.000%  | 68.844%   | 27.286%   | 0.561%    | 0.726%              | 2.583%    | 2.790%             |
| District 39 | 46,366           | 28,165      | 14,711      | 404         | 580                   | 2,506       | 2,872          | 34,071    | 21,885    | 9,899     | 252       | 410                 | 1,625     | 1,774              |
|             | 100.000%         | 60.745%     | 31.728%     | 0.871%      | 1.251%                | 5.405%      | 6.194%         | 100.000%  | 64.234%   | 29.054%   | 0.740%    | 1.203%              | 4.769%    | 5.207%             |
| District 40 | 44,552           | 17,035      | 25,897      | 259         | 279                   | 1,082       | 1,155          | 33,279    | 13,647    | 18,532    | 189       | 192                 | 719       | 718                |
|             | 100.000%         | 38.236%     | 58.128%     | 0.581%      | 0.626%                | 2.429%      | 2.592%         | 100.000%  | 41.008%   | 55.687%   | 0.568%    | 0.577%              | 2.161%    | 2.158%             |
| District 41 | 44,083           | 33,165      | 8,536       | 306         | 483                   | 1,593       | 1,806          | 32,798    | 25,197    | 5,845     | 222       | 357                 | 1,177     | 1,244              |
|             | 100.000%         | 75.233%     | 19.363%     | 0.694%      | 1.096%                | 3.614%      | 4.097%         | 100.000%  | 76.825%   | 17.821%   | 0.677%    | 1.088%              | 3.589%    | 3.793%             |
| District 42 | 44,841           | 32,335      | 10,146      | 304         | 468                   | 1,588       | 1,862          | 33,728    | 25,222    | 6,925     | 221       | 322                 | 1,038     | 1,210              |
|             | 100.000%         | 72.110%     | 22.627%     | 0.678%      | 1.044%                | 3.541%      | 4.152%         | 100.000%  | 74.781%   | 20.532%   | 0.655%    | 0.955%              | 3.078%    | 3.588%             |
| District 43 | 42,639           | 31,974      | 6,381       | 1,390       | 630                   | 2,264       | 2,713          | 33,162    | 25,605    | 4,475     | 972       | 515                 | 1,595     | 1,941              |
|             | 100.000%         | 74.988%     | 14.965%     | 3.260%      | 1.478%                | 5.310%      | 6.363%         | 100.000%  | 77.212%   | 13.494%   | 2.931%    | 1.553%              | 4.810%    | 5.853%             |
| District 44 | 42,762           | 13,969      | 26,259      | 457         | 355                   | 1,722       | 2,038          | 33,187    | 12,061    | 19,344    | 363       | 246                 | 1,173     | 1,347              |
|             | 100.000%         | 32.667%     | 61.407%     | 1.069%      | 0.830%                | 4.027%      | 4.766%         | 100.000%  | 36.343%   | 58.288%   | 1.094%    | 0.741%              | 3.535%    | 4.059%             |
| District 45 | 44,811           | 31,552      | 8,030       | 1,551       | 696                   | 2,982       | 3,629          | 36,196    | 26,608    | 5,660     | 1,242     | 535                 | 2,151     | 2,595              |
|             | 100.000%         | 70.411%     | 17.920%     | 3.461%      | 1.553%                | 6.655%      | 8.098%         | 100.000%  | 73.511%   | 15.637%   | 3.431%    | 1.478%              | 5.943%    | 7.169%             |
| District 46 | 42,636           | 33,495      | 4,972       | 1,557       | 636                   | 1,976       | 2,259          | 30,298    | 24,279    | 3,205     | 1,042     | 430                 | 1,342     | 1,544              |
|             | 100.000%         | 78.560%     | 11.662%     | 3.652%      | 1.492%                | 4.635%      | 5.298%         | 100.000%  | 80.134%   | 10.578%   | 3.439%    | 1.419%              | 4.429%    | 5.096%             |
| District 47 | 42,157           | 33,505      | 5,864       | 621         | 637                   | 1,530       | 1,822          | 31,794    | 25,989    | 3,867     | 429       | 471                 | 1,038     | 1,195              |
|             | 100.000%         | 79.477%     | 13.910%     | 1.473%      | 1.511%                | 3.629%      | 4.322%         | 100.000%  | 81.742%   | 12.163%   | 1.349%    | 1.481%              | 3.265%    | 3.759%             |
| District 48 | 43,919           | 32,019      | 9,080       | 650         | 514                   | 1,656       | 1,962          | 33,344    | 25,201    | 6,160     | 430       | 398                 | 1,155     | 1,317              |
|             | 100.000%         | 72.905%     | 20.674%     | 1.480%      | 1.170%                | 3.771%      | 4.467%         | 100.000%  | 75.579%   | 18.474%   | 1.290%    | 1.194%              | 3.464%    | 3.950%             |
| District 49 | 45,922           | 31,526      | 9,890       | 1,621       | 569                   | 2,316       | 2,756          | 34,702    | 24,938    | 6,626     | 1,161     | 428                 | 1,549     | 1,809              |
|             | 100.000%         | 68.651%     | 21.537%     | 3.530%      | 1.239%                | 5.043%      | 6.001%         | 100.000%  | 71.863%   | 19.094%   | 3.346%    | 1.233%              | 4.464%    | 5.213%             |
| District 50 | 42,320           | 23,412      | 14,909      | 376         | 1,437                 | 2,186       | 2,542          | 32,303    | 18,737    | 10,838    | 246       | 1,009               | 1,473     | 1,687              |
|             | 100.000%         | 55.321%     | 35.229%     | 0.888%      | 3.396%                | 5.165%      | 6.007%         | 100.000%  | 58.004%   | 33.551%   | 0.762%    | 3.124%              | 4.560%    | 5.222%             |
| District 51 | 43,465           | 25,697      | 9,978       | 869         | 3,311                 | 3,610       | 4,177          | 32,849    | 20,597    | 6,974     | 641       | 2,292               | 2,345     | 2,650              |
|             | 100.000%         | 59.121%     | 22.956%     | 1.999%      | 7.618%                | 8.306%      | 9.610%         | 100.000%  | 62.702%   | 21.230%   | 1.951%    | 6.977%              | 7.139%    | 8.067%             |
| District 52 | 44,650           | 30,640      | 7,701       | 890         | 2,723                 | 2,696       | 3,252          | 33,847    | 24,421    | 5,180     | 606       | 1,820               | 1,820     | 2,118              |
|             | 100.000%         | 68.623%     | 17.247%     | 1.993%      | 6.099%                | 6.038%      | 7.283%         | 100.000%  | 72.151%   | 15.304%   | 1.790%    | 5.377%              | 5.377%    | 6.258%             |
| District 53 | 44,292           | 28,887      | 8,697       | 577         | 3,644                 | 2,487       | 2,960          | 33,160    | 22,907    | 5,790     | 443       | 2,345               | 1,675     | 1,875              |
|             | 100.000%         | 65.219%     | 19.636%     | 1.303%      | 8.227%                | 5.615%      | 6.683%         | 100.000%  | 69.080%   | 17.461%   | 1.336%    | 7.072%              | 5.051%    | 5.654%             |
| District 54 | 45,714           | 36,093      | 3,500       | 553         | 2,831                 | 2,737       | 3,318          | 34,616    | 28,351    | 2,214     | 394       | 1,869               | 1,788     | 2,101              |
|             | 100.000%         | 78.954%     | 7.656%      | 1.210%      | 6.193%                | 5.987%      | 7.258%         | 100.000%  | 81.901%   | 6.396%    | 1.138%    | 5.399%              | 5.165%    | 6.069%             |

# Total Population

Plan: 221ES-10 (Jenkins) Original

|             | Total Population | Total White | Total Black | Total Asian | Total American Indian | Total Other | Total Hispanic | VAP Total | VAP White | VAP Black | VAP Asian | VAP American Indian | VAP Other | VAP Hispanic Total |
|-------------|------------------|-------------|-------------|-------------|-----------------------|-------------|----------------|-----------|-----------|-----------|-----------|---------------------|-----------|--------------------|
| District 55 | 44,274           | 29,906      | 11,709      | 400         | 738                   | 1,521       | 1,785          | 34,314    | 23,984    | 8,478     | 281       | 486                 | 1,085     | 1,279              |
|             | 100.000%         | 67.548%     | 26.447%     | 0.903%      | 1.667%                | 3.435%      | 4.032%         | 100.000%  | 69.896%   | 24.707%   | 0.819%    | 1.416%              | 3.162%    | 3.727%             |
| District 56 | 45,885           | 31,253      | 9,772       | 748         | 883                   | 3,229       | 3,966          | 34,665    | 24,435    | 6,894     | 477       | 623                 | 2,236     | 2,610              |
|             | 100.000%         | 68.112%     | 21.297%     | 1.630%      | 1.924%                | 7.037%      | 8.643%         | 100.000%  | 70.489%   | 19.887%   | 1.376%    | 1.797%              | 6.450%    | 7.529%             |
| District 57 | 45,065           | 14,842      | 26,709      | 486         | 472                   | 2,556       | 3,389          | 34,192    | 12,240    | 19,429    | 370       | 361                 | 1,792     | 2,282              |
|             | 100.000%         | 32.935%     | 59.268%     | 1.078%      | 1.047%                | 5.672%      | 7.520%         | 100.000%  | 35.798%   | 56.823%   | 1.082%    | 1.056%              | 5.241%    | 6.674%             |
| District 58 | 43,046           | 14,391      | 26,334      | 271         | 326                   | 1,724       | 2,133          | 32,004    | 11,409    | 19,019    | 181       | 224                 | 1,171     | 1,405              |
|             | 100.000%         | 33.432%     | 61.176%     | 0.630%      | 0.757%                | 4.005%      | 4.955%         | 100.000%  | 35.649%   | 59.427%   | 0.566%    | 0.700%              | 3.659%    | 4.390%             |
| District 59 | 45,081           | 31,358      | 8,154       | 1,447       | 763                   | 3,359       | 3,824          | 31,927    | 22,729    | 5,563     | 943       | 513                 | 2,179     | 2,448              |
|             | 100.000%         | 69.559%     | 18.087%     | 3.210%      | 1.693%                | 7.451%      | 8.483%         | 100.000%  | 71.191%   | 17.424%   | 2.954%    | 1.607%              | 6.825%    | 7.667%             |
| District 60 | 42,504           | 24,204      | 16,101      | 253         | 398                   | 1,548       | 1,874          | 33,900    | 20,017    | 12,111    | 175       | 318                 | 1,279     | 1,520              |
|             | 100.000%         | 56.945%     | 37.881%     | 0.595%      | 0.936%                | 3.642%      | 4.409%         | 100.000%  | 59.047%   | 35.726%   | 0.516%    | 0.938%              | 3.773%    | 4.484%             |
| District 61 | 43,103           | 9,443       | 30,729      | 840         | 312                   | 1,779       | 2,098          | 33,125    | 8,289     | 22,659    | 626       | 255                 | 1,296     | 1,552              |
|             | 100.000%         | 21.908%     | 71.292%     | 1.949%      | 0.724%                | 4.127%      | 4.867%         | 100.000%  | 25.023%   | 68.405%   | 1.890%    | 0.770%              | 3.912%    | 4.685%             |
| District 62 | 43,508           | 24,718      | 16,890      | 404         | 593                   | 903         | 1,037          | 33,423    | 19,550    | 12,496    | 267       | 429                 | 681       | 731                |
|             | 100.000%         | 56.813%     | 38.820%     | 0.929%      | 1.363%                | 2.075%      | 2.383%         | 100.000%  | 58.493%   | 37.387%   | 0.799%    | 1.284%              | 2.038%    | 2.187%             |
| District 63 | 43,103           | 7,726       | 33,959      | 266         | 232                   | 920         | 1,051          | 32,983    | 6,386     | 25,513    | 177       | 184                 | 723       | 826                |
|             | 100.000%         | 17.925%     | 78.786%     | 0.617%      | 0.538%                | 2.134%      | 2.438%         | 100.000%  | 19.361%   | 77.352%   | 0.537%    | 0.558%              | 2.192%    | 2.504%             |
| District 64 | 43,138           | 35,381      | 4,895       | 312         | 1,061                 | 1,489       | 1,629          | 31,919    | 26,551    | 3,371     | 207       | 798                 | 992       | 1,014              |
|             | 100.000%         | 82.018%     | 11.347%     | 0.723%      | 2.460%                | 3.452%      | 3.776%         | 100.000%  | 83.182%   | 10.561%   | 0.649%    | 2.500%              | 3.108%    | 3.177%             |
| District 65 | 45,716           | 27,551      | 11,792      | 1,351       | 731                   | 4,291       | 4,764          | 34,311    | 21,932    | 7,956     | 1,006     | 589                 | 2,828     | 3,125              |
|             | 100.000%         | 60.266%     | 25.794%     | 2.955%      | 1.599%                | 9.386%      | 10.421%        | 100.000%  | 63.921%   | 23.188%   | 2.932%    | 1.717%              | 8.242%    | 9.108%             |
| District 66 | 46,163           | 28,742      | 10,959      | 2,446       | 637                   | 3,379       | 3,863          | 35,044    | 22,942    | 7,608     | 1,678     | 499                 | 2,317     | 2,585              |
|             | 100.000%         | 62.262%     | 23.740%     | 5.299%      | 1.380%                | 7.320%      | 8.368%         | 100.000%  | 65.466%   | 21.710%   | 4.788%    | 1.424%              | 6.612%    | 7.376%             |
| District 67 | 43,029           | 15,425      | 23,589      | 2,118       | 341                   | 1,556       | 2,165          | 36,173    | 14,231    | 18,442    | 1,894     | 297                 | 1,309     | 1,805              |
|             | 100.000%         | 35.848%     | 54.821%     | 4.922%      | 0.792%                | 3.616%      | 5.031%         | 100.000%  | 39.341%   | 50.983%   | 5.236%    | 0.821%              | 3.619%    | 4.990%             |
| District 68 | 45,457           | 29,896      | 10,499      | 1,994       | 534                   | 2,534       | 3,088          | 37,656    | 25,645    | 8,065     | 1,567     | 434                 | 1,945     | 2,353              |
|             | 100.000%         | 65.768%     | 23.097%     | 4.387%      | 1.175%                | 5.574%      | 6.793%         | 100.000%  | 68.103%   | 21.418%   | 4.161%    | 1.153%              | 5.165%    | 6.249%             |
| District 69 | 45,058           | 25,991      | 12,578      | 2,506       | 548                   | 3,435       | 3,810          | 35,649    | 21,820    | 9,128     | 1,834     | 423                 | 2,444     | 2,631              |
|             | 100.000%         | 57.683%     | 27.915%     | 5.562%      | 1.216%                | 7.624%      | 8.456%         | 100.000%  | 61.208%   | 25.605%   | 5.145%    | 1.187%              | 6.856%    | 7.380%             |
| District 70 | 45,471           | 28,175      | 10,814      | 2,443       | 586                   | 3,453       | 4,145          | 37,266    | 24,044    | 8,287     | 1,960     | 459                 | 2,516     | 3,025              |
|             | 100.000%         | 61.963%     | 23.782%     | 5.373%      | 1.289%                | 7.594%      | 9.116%         | 100.000%  | 64.520%   | 22.237%   | 5.259%    | 1.232%              | 6.751%    | 8.117%             |
| District 71 | 43,812           | 33,787      | 5,070       | 742         | 892                   | 3,321       | 3,833          | 32,768    | 26,136    | 3,348     | 499       | 654                 | 2,131     | 2,356              |
|             | 100.000%         | 77.118%     | 11.572%     | 1.694%      | 2.036%                | 7.580%      | 8.749%         | 100.000%  | 79.761%   | 10.217%   | 1.523%    | 1.996%              | 6.503%    | 7.190%             |
| District 72 | 43,415           | 17,221      | 24,372      | 230         | 450                   | 1,142       | 1,423          | 33,019    | 14,180    | 17,538    | 168       | 343                 | 790       | 956                |
|             | 100.000%         | 39.666%     | 56.137%     | 0.530%      | 1.037%                | 2.630%      | 3.278%         | 100.000%  | 42.945%   | 53.115%   | 0.509%    | 1.039%              | 2.393%    | 2.895%             |

# Total Population

Plan: 221ES-10 (Jenkins) Original

|             | Total Population | Total White | Total Black | Total Asian | Total American Indian | Total Other | Total Hispanic | VAP Total | VAP White | VAP Black | VAP Asian | VAP American Indian | VAP Other | VAP Hispanic Total |
|-------------|------------------|-------------|-------------|-------------|-----------------------|-------------|----------------|-----------|-----------|-----------|-----------|---------------------|-----------|--------------------|
| District 73 | 43,643           | 31,181      | 8,955       | 491         | 956                   | 2,060       | 2,364          | 33,089    | 24,590    | 6,021     | 324       | 705                 | 1,449     | 1,567              |
|             | 100.000%         | 71.446%     | 20.519%     | 1.125%      | 2.191%                | 4.720%      | 5.417%         | 100.000%  | 74.315%   | 18.196%   | 0.979%    | 2.131%              | 4.379%    | 4.736%             |
| District 74 | 46,123           | 38,189      | 3,655       | 340         | 1,104                 | 2,835       | 3,180          | 36,258    | 30,579    | 2,582     | 237       | 800                 | 2,060     | 2,244              |
|             | 100.000%         | 82.798%     | 7.924%      | 0.737%      | 2.394%                | 6.147%      | 6.895%         | 100.000%  | 84.337%   | 7.121%    | 0.654%    | 2.206%              | 5.682%    | 6.189%             |
| District 75 | 44,979           | 29,034      | 13,959      | 230         | 697                   | 1,059       | 1,308          | 34,555    | 23,008    | 10,133    | 167       | 541                 | 706       | 829                |
|             | 100.000%         | 64.550%     | 31.034%     | 0.511%      | 1.550%                | 2.354%      | 2.908%         | 100.000%  | 66.584%   | 29.324%   | 0.483%    | 1.566%              | 2.043%    | 2.399%             |
| District 76 | 45,461           | 27,065      | 13,280      | 1,485       | 924                   | 2,707       | 3,370          | 34,361    | 21,586    | 9,083     | 1,114     | 685                 | 1,893     | 2,293              |
|             | 100.000%         | 59.535%     | 29.212%     | 3.267%      | 2.033%                | 5.955%      | 7.413%         | 100.000%  | 62.821%   | 26.434%   | 3.242%    | 1.994%              | 5.509%    | 6.673%             |
| District 77 | 46,451           | 37,353      | 4,100       | 918         | 894                   | 3,186       | 3,600          | 34,583    | 28,308    | 2,843     | 629       | 612                 | 2,191     | 2,471              |
|             | 100.000%         | 80.414%     | 8.827%      | 1.976%      | 1.925%                | 6.859%      | 7.750%         | 100.000%  | 81.855%   | 8.221%    | 1.819%    | 1.770%              | 6.335%    | 7.145%             |
| District 78 | 46,015           | 31,104      | 6,199       | 1,362       | 889                   | 6,461       | 7,866          | 36,930    | 25,968    | 4,649     | 978       | 672                 | 4,663     | 5,541              |
|             | 100.000%         | 67.595%     | 13.472%     | 2.960%      | 1.932%                | 14.041%     | 17.094%        | 100.000%  | 70.317%   | 12.589%   | 2.648%    | 1.820%              | 12.627%   | 15.004%            |
| District 79 | 46,270           | 27,871      | 5,814       | 3,605       | 647                   | 8,333       | 10,470         | 36,316    | 23,033    | 4,000     | 2,701     | 477                 | 6,105     | 7,543              |
|             | 100.000%         | 60.236%     | 12.565%     | 7.791%      | 1.398%                | 18.010%     | 22.628%        | 100.000%  | 63.424%   | 11.014%   | 7.437%    | 1.313%              | 16.811%   | 20.770%            |
| District 80 | 46,103           | 27,464      | 7,895       | 2,007       | 768                   | 7,969       | 10,088         | 37,088    | 23,464    | 5,791     | 1,585     | 575                 | 5,673     | 7,135              |
|             | 100.000%         | 59.571%     | 17.125%     | 4.353%      | 1.666%                | 17.285%     | 21.881%        | 100.000%  | 63.266%   | 15.614%   | 4.274%    | 1.550%              | 15.296%   | 19.238%            |
| District 81 | 44,176           | 34,394      | 6,885       | 431         | 720                   | 1,746       | 1,873          | 33,547    | 26,747    | 4,791     | 271       | 541                 | 1,197     | 1,194              |
|             | 100.000%         | 77.857%     | 15.585%     | 0.976%      | 1.630%                | 3.952%      | 4.240%         | 100.000%  | 79.730%   | 14.281%   | 0.808%    | 1.613%              | 3.568%    | 3.559%             |
| District 82 | 46,515           | 34,041      | 5,577       | 1,515       | 781                   | 4,601       | 5,637          | 38,530    | 28,892    | 4,431     | 1,158     | 597                 | 3,452     | 4,179              |
|             | 100.000%         | 73.183%     | 11.990%     | 3.257%      | 1.679%                | 9.891%      | 12.119%        | 100.000%  | 74.986%   | 11.500%   | 3.005%    | 1.549%              | 8.959%    | 10.846%            |
| District 83 | 43,956           | 13,203      | 25,303      | 1,485       | 588                   | 3,377       | 4,559          | 33,127    | 11,018    | 18,076    | 1,199     | 475                 | 2,359     | 3,131              |
|             | 100.000%         | 30.037%     | 57.564%     | 3.378%      | 1.338%                | 7.683%      | 10.372%        | 100.000%  | 33.260%   | 54.566%   | 3.619%    | 1.434%              | 7.121%    | 9.452%             |
| District 84 | 42,957           | 26,072      | 8,982       | 2,756       | 1,259                 | 3,888       | 5,022          | 33,555    | 21,263    | 6,468     | 2,075     | 951                 | 2,798     | 3,509              |
|             | 100.000%         | 60.693%     | 20.909%     | 6.416%      | 2.931%                | 9.051%      | 11.691%        | 100.000%  | 63.368%   | 19.276%   | 6.184%    | 2.834%              | 8.339%    | 10.457%            |
| District 85 | 45,477           | 16,167      | 17,389      | 2,247       | 1,045                 | 8,629       | 10,802         | 34,196    | 13,440    | 12,534    | 1,763     | 786                 | 5,673     | 7,108              |
|             | 100.000%         | 35.550%     | 38.237%     | 4.941%      | 2.298%                | 18.974%     | 23.753%        | 100.000%  | 39.303%   | 36.653%   | 5.156%    | 2.299%              | 16.590%   | 20.786%            |
| District 86 | 45,990           | 29,956      | 12,005      | 692         | 951                   | 2,386       | 2,978          | 35,609    | 24,351    | 8,348     | 558       | 726                 | 1,626     | 1,990              |
|             | 100.000%         | 65.136%     | 26.104%     | 1.505%      | 2.068%                | 5.188%      | 6.475%         | 100.000%  | 68.384%   | 23.444%   | 1.567%    | 2.039%              | 4.566%    | 5.588%             |
| District 87 | 42,591           | 8,539       | 26,590      | 2,988       | 439                   | 4,035       | 5,241          | 32,104    | 7,225     | 19,380    | 2,323     | 333                 | 2,843     | 3,652              |
|             | 100.000%         | 20.049%     | 62.431%     | 7.016%      | 1.031%                | 9.474%      | 12.305%        | 100.000%  | 22.505%   | 60.366%   | 7.236%    | 1.037%              | 8.856%    | 11.376%            |
| District 88 | 45,987           | 34,340      | 6,879       | 498         | 845                   | 3,425       | 4,044          | 33,877    | 26,218    | 4,502     | 329       | 605                 | 2,223     | 2,581              |
|             | 100.000%         | 74.673%     | 14.959%     | 1.083%      | 1.837%                | 7.448%      | 8.794%         | 100.000%  | 77.392%   | 13.289%   | 0.971%    | 1.786%              | 6.562%    | 7.619%             |
| District 89 | 43,827           | 37,125      | 1,983       | 1,113       | 704                   | 2,902       | 3,280          | 33,382    | 28,794    | 1,328     | 745       | 506                 | 2,009     | 2,219              |
|             | 100.000%         | 84.708%     | 4.525%      | 2.540%      | 1.606%                | 6.621%      | 7.484%         | 100.000%  | 86.256%   | 3.978%    | 2.232%    | 1.516%              | 6.018%    | 6.647%             |
| District 90 | 44,974           | 30,126      | 9,674       | 995         | 1,139                 | 3,040       | 3,714          | 34,900    | 24,397    | 6,709     | 710       | 882                 | 2,202     | 2,551              |
|             | 100.000%         | 66.985%     | 21.510%     | 2.212%      | 2.533%                | 6.759%      | 8.258%         | 100.000%  | 69.905%   | 19.223%   | 2.034%    | 2.527%              | 6.309%    | 7.309%             |



# Total Population

Plan: 221ES-10 (Jenkins) Original

|              | Total Population | Total White | Total Black | Total Asian | Total American Indian | Total Other | Total Hispanic | VAP Total | VAP White | VAP Black | VAP Asian | VAP American Indian | VAP Other | VAP Hispanic Total |
|--------------|------------------|-------------|-------------|-------------|-----------------------|-------------|----------------|-----------|-----------|-----------|-----------|---------------------|-----------|--------------------|
| District 91  | 42,508           | 19,571      | 18,417      | 1,155       | 557                   | 2,808       | 3,844          | 35,352    | 17,328    | 14,399    | 1,008     | 449                 | 2,168     | 2,867              |
|              | 100.000%         | 46.041%     | 43.326%     | 2.717%      | 1.310%                | 6.606%      | 9.043%         | 100.000%  | 49.016%   | 40.730%   | 2.851%    | 1.270%              | 6.133%    | 8.110%             |
| District 92  | 43,809           | 18,498      | 12,222      | 1,734       | 791                   | 10,564      | 12,966         | 33,734    | 15,121    | 9,123     | 1,307     | 589                 | 7,594     | 9,180              |
|              | 100.000%         | 42.224%     | 27.898%     | 3.958%      | 1.806%                | 24.114%     | 29.597%        | 100.000%  | 44.824%   | 27.044%   | 3.874%    | 1.746%              | 22.511%   | 27.213%            |
| District 93  | 44,224           | 13,723      | 26,917      | 983         | 526                   | 2,075       | 2,758          | 36,953    | 12,998    | 20,916    | 912       | 424                 | 1,703     | 2,159              |
|              | 100.000%         | 31.031%     | 60.865%     | 2.223%      | 1.189%                | 4.692%      | 6.236%         | 100.000%  | 35.174%   | 56.602%   | 2.468%    | 1.147%              | 4.609%    | 5.843%             |
| District 94  | 44,763           | 31,769      | 4,574       | 2,380       | 601                   | 5,439       | 6,769          | 34,981    | 25,568    | 3,366     | 1,746     | 453                 | 3,848     | 4,765              |
|              | 100.000%         | 70.972%     | 10.218%     | 5.317%      | 1.343%                | 12.151%     | 15.122%        | 100.000%  | 73.091%   | 9.622%    | 4.991%    | 1.295%              | 11.000%   | 13.622%            |
| District 95  | 45,915           | 35,765      | 6,280       | 430         | 888                   | 2,552       | 2,730          | 33,580    | 26,888    | 4,122     | 269       | 654                 | 1,647     | 1,673              |
|              | 100.000%         | 77.894%     | 13.677%     | 0.937%      | 1.934%                | 5.558%      | 5.946%         | 100.000%  | 80.071%   | 12.275%   | 0.801%    | 1.948%              | 4.905%    | 4.982%             |
| District 96  | 46,060           | 16,506      | 26,879      | 1,015       | 378                   | 1,282       | 1,624          | 34,586    | 13,545    | 19,087    | 792       | 268                 | 894       | 1,119              |
|              | 100.000%         | 35.836%     | 58.356%     | 2.204%      | 0.821%                | 2.783%      | 3.526%         | 100.000%  | 39.163%   | 55.187%   | 2.290%    | 0.775%              | 2.585%    | 3.235%             |
| District 97  | 45,663           | 9,054       | 33,536      | 828         | 366                   | 1,879       | 2,620          | 36,739    | 7,769     | 26,594    | 663       | 306                 | 1,407     | 1,927              |
|              | 100.000%         | 19.828%     | 73.442%     | 1.813%      | 0.802%                | 4.115%      | 5.738%         | 100.000%  | 21.146%   | 72.386%   | 1.805%    | 0.833%              | 3.830%    | 5.245%             |
| District 98  | 43,431           | 30,858      | 7,785       | 1,656       | 521                   | 2,611       | 5,210          | 37,340    | 26,801    | 6,639     | 1,352     | 427                 | 2,121     | 4,583              |
|              | 100.000%         | 71.051%     | 17.925%     | 3.813%      | 1.200%                | 6.012%      | 11.996%        | 100.000%  | 71.776%   | 17.780%   | 3.621%    | 1.144%              | 5.680%    | 12.274%            |
| District 99  | 45,181           | 6,139       | 36,717      | 413         | 270                   | 1,642       | 2,220          | 33,292    | 5,677     | 25,898    | 323       | 220                 | 1,174     | 1,561              |
|              | 100.000%         | 13.588%     | 81.266%     | 0.914%      | 0.598%                | 3.634%      | 4.914%         | 100.000%  | 17.052%   | 77.790%   | 0.970%    | 0.661%              | 3.526%    | 4.689%             |
| District 100 | 44,987           | 1,599       | 36,940      | 4,481       | 198                   | 1,769       | 2,732          | 33,212    | 1,356     | 27,011    | 3,590     | 147                 | 1,108     | 1,656              |
|              | 100.000%         | 3.554%      | 82.113%     | 9.961%      | 0.440%                | 3.932%      | 6.073%         | 100.000%  | 4.083%    | 81.329%   | 10.809%   | 0.443%              | 3.336%    | 4.986%             |
| District 101 | 44,026           | 6,641       | 31,012      | 2,136       | 357                   | 3,880       | 4,452          | 32,359    | 5,834     | 22,050    | 1,635     | 270                 | 2,570     | 2,926              |
|              | 100.000%         | 15.084%     | 70.440%     | 4.852%      | 0.811%                | 8.813%      | 10.112%        | 100.000%  | 18.029%   | 68.142%   | 5.053%    | 0.834%              | 7.942%    | 9.042%             |
| District 102 | 44,640           | 9,938       | 30,223      | 1,278       | 388                   | 2,813       | 3,710          | 33,947    | 8,585     | 22,034    | 1,046     | 293                 | 1,989     | 2,528              |
|              | 100.000%         | 22.263%     | 67.704%     | 2.863%      | 0.869%                | 6.302%      | 8.311%         | 100.000%  | 25.289%   | 64.907%   | 3.081%    | 0.863%              | 5.859%    | 7.447%             |
| District 103 | 45,818           | 25,095      | 13,655      | 1,401       | 959                   | 4,708       | 6,120          | 33,479    | 19,504    | 9,062     | 999       | 698                 | 3,216     | 4,096              |
|              | 100.000%         | 54.771%     | 29.803%     | 3.058%      | 2.093%                | 10.275%     | 13.357%        | 100.000%  | 58.257%   | 27.068%   | 2.984%    | 2.085%              | 9.606%    | 12.235%            |
| District 104 | 45,949           | 33,479      | 6,797       | 973         | 1,118                 | 3,582       | 4,165          | 35,052    | 26,212    | 4,781     | 679       | 830                 | 2,550     | 2,867              |
|              | 100.000%         | 72.861%     | 14.792%     | 2.118%      | 2.433%                | 7.796%      | 9.064%         | 100.000%  | 74.780%   | 13.640%   | 1.937%    | 2.368%              | 7.275%    | 8.179%             |
| District 105 | 44,441           | 20,782      | 15,765      | 3,470       | 882                   | 3,542       | 4,308          | 33,333    | 15,979    | 11,490    | 2,670     | 663                 | 2,531     | 2,913              |
|              | 100.000%         | 46.763%     | 35.474%     | 7.808%      | 1.985%                | 7.970%      | 9.694%         | 100.000%  | 47.937%   | 34.470%   | 8.010%    | 1.989%              | 7.593%    | 8.739%             |
| Grand Total  | 4,657,757        | 2,657,652   | 1,543,119   | 107,288     | 87,060                | 262,638     | 322,549        | 3,570,548 | 2,124,511 | 1,115,769 | 80,416    | 64,240              | 185,612   | 223,662            |
|              | 100.000%         | 57.059%     | 33.130%     | 2.303%      | 1.869%                | 5.639%      | 6.925%         | 100.000%  | 59.501%   | 31.249%   | 2.252%    | 1.799%              | 5.198%    | 6.264%             |

# Voter Registration

Plan: 221ES-10 (Jenkins) Original

|             | Reg Total<br>Dec 2021 | Reg White<br>Dec 2021 | Reg Black<br>Dec 2021 | Reg Other<br>Dec 2021 | Reg Dem<br>Total<br>Dec 2021 | Reg Rep<br>Total<br>Dec 2021 | Reg Other<br>Total<br>Dec 2021 |
|-------------|-----------------------|-----------------------|-----------------------|-----------------------|------------------------------|------------------------------|--------------------------------|
| District 1  | 29,198                | 20,921                | 7,208                 | 1,069                 | 9,318                        | 12,435                       | 7,445                          |
|             | 80.369%               | 71.652%               | 24.687%               | 3.661%                | 31.913%                      | 42.589%                      | 25.498%                        |
| District 2  | 25,160                | 6,192                 | 17,715                | 1,253                 | 15,629                       | 2,900                        | 6,631                          |
|             | 71.980%               | 24.610%               | 70.409%               | 4.980%                | 62.118%                      | 11.526%                      | 26.355%                        |
| District 3  | 28,152                | 4,879                 | 22,283                | 990                   | 18,603                       | 2,841                        | 6,708                          |
|             | 83.074%               | 17.331%               | 79.152%               | 3.517%                | 66.081%                      | 10.092%                      | 23.828%                        |
| District 4  | 29,166                | 8,111                 | 19,884                | 1,171                 | 17,974                       | 4,727                        | 6,465                          |
|             | 85.049%               | 27.810%               | 68.175%               | 4.015%                | 61.627%                      | 16.207%                      | 22.166%                        |
| District 5  | 26,881                | 10,175                | 14,275                | 2,431                 | 18,051                       | 1,537                        | 7,293                          |
|             | 75.190%               | 37.852%               | 53.104%               | 9.044%                | 67.152%                      | 5.718%                       | 27.131%                        |
| District 6  | 28,798                | 22,719                | 4,261                 | 1,818                 | 8,090                        | 12,516                       | 8,192                          |
|             | 78.903%               | 78.891%               | 14.796%               | 6.313%                | 28.092%                      | 43.461%                      | 28.446%                        |
| District 7  | 30,562                | 23,577                | 5,403                 | 1,582                 | 8,294                        | 14,830                       | 7,438                          |
|             | 88.851%               | 77.145%               | 17.679%               | 5.176%                | 27.138%                      | 48.524%                      | 24.337%                        |
| District 8  | 25,809                | 19,694                | 4,599                 | 1,516                 | 5,794                        | 13,542                       | 6,473                          |
|             | 76.614%               | 76.307%               | 17.819%               | 5.874%                | 22.450%                      | 52.470%                      | 25.080%                        |
| District 9  | 24,906                | 18,195                | 5,296                 | 1,415                 | 6,752                        | 11,087                       | 7,067                          |
|             | 72.822%               | 73.055%               | 21.264%               | 5.681%                | 27.110%                      | 44.515%                      | 28.375%                        |
| District 10 | 28,331                | 19,425                | 8,127                 | 779                   | 9,939                        | 11,438                       | 6,954                          |
|             | 79.608%               | 68.564%               | 28.686%               | 2.750%                | 35.082%                      | 40.373%                      | 24.546%                        |
| District 11 | 22,888                | 9,006                 | 13,266                | 616                   | 12,104                       | 5,456                        | 5,328                          |
|             | 65.025%               | 39.348%               | 57.961%               | 2.691%                | 52.884%                      | 23.838%                      | 23.279%                        |
| District 12 | 29,948                | 23,418                | 5,544                 | 986                   | 8,340                        | 14,425                       | 7,183                          |
|             | 84.618%               | 78.196%               | 18.512%               | 3.292%                | 27.848%                      | 48.167%                      | 23.985%                        |
| District 13 | 26,779                | 19,660                | 6,683                 | 436                   | 9,412                        | 11,190                       | 6,177                          |
|             | 81.653%               | 73.416%               | 24.956%               | 1.628%                | 35.147%                      | 41.786%                      | 23.067%                        |
| District 14 | 28,199                | 21,941                | 5,172                 | 1,086                 | 7,417                        | 14,004                       | 6,778                          |
|             | 84.073%               | 77.808%               | 18.341%               | 3.851%                | 26.302%                      | 49.661%                      | 24.036%                        |
| District 15 | 29,776                | 27,378                | 1,437                 | 961                   | 4,854                        | 16,948                       | 7,974                          |
|             | 86.843%               | 91.947%               | 4.826%                | 3.227%                | 16.302%                      | 56.918%                      | 26.780%                        |
| District 16 | 26,193                | 7,865                 | 17,499                | 829                   | 15,225                       | 4,890                        | 6,078                          |
|             | 80.356%               | 30.027%               | 66.808%               | 3.165%                | 58.126%                      | 18.669%                      | 23.205%                        |
| District 17 | 25,499                | 6,537                 | 18,127                | 835                   | 15,322                       | 3,888                        | 6,289                          |
|             | 80.082%               | 25.636%               | 71.089%               | 3.275%                | 60.089%                      | 15.248%                      | 24.664%                        |
| District 18 | 25,166                | 15,701                | 9,047                 | 418                   | 12,679                       | 6,944                        | 5,543                          |
|             | 74.392%               | 62.390%               | 35.949%               | 1.661%                | 50.381%                      | 27.593%                      | 22.026%                        |
| District 19 | 29,709                | 20,697                | 8,530                 | 482                   | 10,478                       | 12,383                       | 6,848                          |
|             | 89.525%               | 69.666%               | 28.712%               | 1.622%                | 35.269%                      | 41.681%                      | 23.050%                        |
| District 20 | 27,290                | 23,049                | 3,874                 | 367                   | 8,166                        | 13,176                       | 5,948                          |
|             | 82.953%               | 84.460%               | 14.196%               | 1.345%                | 29.923%                      | 48.281%                      | 21.796%                        |
| District 21 | 28,786                | 11,636                | 16,776                | 374                   | 16,361                       | 6,600                        | 5,825                          |
|             | 88.458%               | 40.422%               | 58.278%               | 1.299%                | 56.837%                      | 22.928%                      | 20.236%                        |
| District 22 | 26,147                | 21,596                | 3,626                 | 925                   | 7,728                        | 11,722                       | 6,697                          |
|             | 78.818%               | 82.595%               | 13.868%               | 3.538%                | 29.556%                      | 44.831%                      | 25.613%                        |
| District 23 | 27,743                | 12,159                | 14,629                | 955                   | 14,119                       | 7,258                        | 6,366                          |
|             | 83.892%               | 43.827%               | 52.730%               | 3.442%                | 50.892%                      | 26.162%                      | 22.946%                        |
| District 24 | 27,574                | 23,115                | 2,479                 | 1,980                 | 7,657                        | 12,932                       | 6,985                          |
|             | 84.456%               | 83.829%               | 8.990%                | 7.181%                | 27.769%                      | 46.899%                      | 25.332%                        |
| District 25 | 27,593                | 21,137                | 4,965                 | 1,491                 | 8,567                        | 11,990                       | 7,036                          |
|             | 83.254%               | 76.603%               | 17.994%               | 5.404%                | 31.048%                      | 43.453%                      | 25.499%                        |
| District 26 | 24,999                | 7,849                 | 16,135                | 1,015                 | 14,398                       | 4,187                        | 6,414                          |
|             | 77.799%               | 31.397%               | 64.543%               | 4.060%                | 57.594%                      | 16.749%                      | 25.657%                        |
| District 27 | 27,072                | 23,637                | 2,382                 | 1,053                 | 6,181                        | 13,551                       | 7,340                          |
|             | 82.206%               | 87.312%               | 8.799%                | 3.890%                | 22.832%                      | 50.055%                      | 27.113%                        |
| District 28 | 26,328                | 18,977                | 6,697                 | 654                   | 11,966                       | 8,256                        | 6,106                          |
|             | 77.891%               | 72.079%               | 25.437%               | 2.484%                | 45.450%                      | 31.358%                      | 23.192%                        |
| District 29 | 28,716                | 5,874                 | 22,158                | 684                   | 19,361                       | 3,212                        | 6,143                          |
|             | 90.152%               | 20.455%               | 77.163%               | 2.382%                | 67.422%                      | 11.185%                      | 21.392%                        |
| District 30 | 19,582                | 12,992                | 4,752                 | 1,838                 | 6,022                        | 7,303                        | 6,257                          |
|             | 61.432%               | 66.347%               | 24.267%               | 9.386%                | 30.753%                      | 37.294%                      | 31.953%                        |
| District 31 | 27,926                | 23,743                | 2,677                 | 1,506                 | 7,098                        | 12,871                       | 7,957                          |
|             | 84.402%               | 85.021%               | 9.586%                | 5.393%                | 25.417%                      | 46.090%                      | 28.493%                        |
| District 32 | 25,108                | 21,240                | 2,833                 | 1,035                 | 7,632                        | 10,903                       | 6,573                          |
|             | 75.262%               | 84.595%               | 11.283%               | 4.122%                | 30.397%                      | 43.424%                      | 26.179%                        |
| District 33 | 25,338                | 22,525                | 1,818                 | 995                   | 6,828                        | 10,588                       | 7,922                          |
|             | 76.798%               | 88.898%               | 7.175%                | 3.927%                | 26.948%                      | 41.787%                      | 31.265%                        |
| District 34 | 23,548                | 4,425                 | 18,097                | 1,026                 | 15,799                       | 2,008                        | 5,741                          |
|             | 72.304%               | 18.791%               | 76.852%               | 4.357%                | 67.093%                      | 8.527%                       | 24.380%                        |
| District 35 | 27,670                | 23,894                | 2,704                 | 1,072                 | 6,893                        | 12,768                       | 8,009                          |
|             | 80.366%               | 86.353%               | 9.772%                | 3.874%                | 24.911%                      | 46.144%                      | 28.945%                        |

# Voter Registration

Plan: 221ES-10 (Jenkins) Original

|             | Reg Total<br>Dec 2021 | Reg White<br>Dec 2021 | Reg Black<br>Dec 2021 | Reg Other<br>Dec 2021 | Reg Dem<br>Total<br>Dec 2021 | Reg Rep<br>Total<br>Dec 2021 | Reg Other<br>Total<br>Dec 2021 |
|-------------|-----------------------|-----------------------|-----------------------|-----------------------|------------------------------|------------------------------|--------------------------------|
| District 36 | 23,836                | 19,394                | 2,947                 | 1,495                 | 6,787                        | 10,312                       | 6,737                          |
|             | 68.431%               | 81.364%               | 12.364%               | 6.272%                | 28.474%                      | 43.262%                      | 28.264%                        |
| District 37 | 26,122                | 20,945                | 4,477                 | 700                   | 8,833                        | 9,985                        | 7,304                          |
|             | 80.272%               | 80.181%               | 17.139%               | 2.680%                | 33.814%                      | 38.224%                      | 27.961%                        |
| District 38 | 29,128                | 20,648                | 7,945                 | 535                   | 13,111                       | 9,935                        | 6,082                          |
|             | 88.824%               | 70.887%               | 27.276%               | 1.837%                | 45.012%                      | 34.108%                      | 20.880%                        |
| District 39 | 28,874                | 19,442                | 8,371                 | 1,061                 | 10,627                       | 10,152                       | 8,095                          |
|             | 84.747%               | 67.334%               | 28.991%               | 3.675%                | 36.805%                      | 35.160%                      | 28.036%                        |
| District 40 | 29,442                | 11,879                | 16,801                | 762                   | 17,074                       | 6,245                        | 6,123                          |
|             | 88.470%               | 40.347%               | 57.065%               | 2.588%                | 57.992%                      | 21.211%                      | 20.797%                        |
| District 41 | 28,171                | 22,625                | 4,878                 | 668                   | 9,755                        | 11,597                       | 6,819                          |
|             | 85.892%               | 80.313%               | 17.316%               | 2.371%                | 34.628%                      | 41.166%                      | 24.206%                        |
| District 42 | 28,353                | 21,813                | 5,836                 | 704                   | 10,691                       | 10,542                       | 7,120                          |
|             | 84.064%               | 76.934%               | 20.583%               | 2.483%                | 37.707%                      | 37.181%                      | 25.112%                        |
| District 43 | 28,139                | 23,439                | 2,980                 | 1,720                 | 5,839                        | 14,732                       | 7,568                          |
|             | 84.853%               | 83.297%               | 10.590%               | 6.113%                | 20.751%                      | 52.354%                      | 26.895%                        |
| District 44 | 27,234                | 9,516                 | 16,546                | 1,172                 | 15,155                       | 4,620                        | 7,459                          |
|             | 82.062%               | 34.942%               | 60.755%               | 4.303%                | 55.647%                      | 16.964%                      | 27.389%                        |
| District 45 | 28,765                | 23,295                | 3,667                 | 1,803                 | 8,366                        | 11,637                       | 8,762                          |
|             | 79.470%               | 80.984%               | 12.748%               | 6.268%                | 29.084%                      | 40.455%                      | 30.461%                        |
| District 46 | 26,934                | 22,858                | 2,586                 | 1,490                 | 5,234                        | 14,156                       | 7,544                          |
|             | 88.897%               | 84.867%               | 9.601%                | 5.532%                | 19.433%                      | 52.558%                      | 28.009%                        |
| District 47 | 26,055                | 22,602                | 2,734                 | 719                   | 8,513                        | 10,572                       | 6,970                          |
|             | 81.949%               | 86.747%               | 10.493%               | 2.760%                | 32.673%                      | 40.576%                      | 26.751%                        |
| District 48 | 30,004                | 23,808                | 5,307                 | 889                   | 9,757                        | 13,025                       | 7,222                          |
|             | 89.983%               | 79.349%               | 17.688%               | 2.963%                | 32.519%                      | 43.411%                      | 24.070%                        |
| District 49 | 28,703                | 21,927                | 5,517                 | 1,259                 | 10,229                       | 10,548                       | 7,926                          |
|             | 82.713%               | 76.393%               | 19.221%               | 4.386%                | 35.637%                      | 36.749%                      | 27.614%                        |
| District 50 | 26,912                | 16,212                | 9,557                 | 1,143                 | 11,068                       | 8,559                        | 7,285                          |
|             | 83.311%               | 60.241%               | 35.512%               | 4.247%                | 41.127%                      | 31.804%                      | 27.070%                        |
| District 51 | 23,794                | 16,599                | 5,157                 | 2,038                 | 8,160                        | 8,436                        | 7,198                          |
|             | 72.434%               | 69.761%               | 21.674%               | 8.565%                | 34.294%                      | 35.454%                      | 30.251%                        |
| District 52 | 25,909                | 20,653                | 3,501                 | 1,755                 | 6,362                        | 12,207                       | 7,340                          |
|             | 76.547%               | 79.714%               | 13.513%               | 6.774%                | 24.555%                      | 47.115%                      | 28.330%                        |
| District 53 | 25,042                | 18,616                | 4,549                 | 1,877                 | 7,621                        | 9,676                        | 7,745                          |
|             | 75.519%               | 74.339%               | 18.165%               | 7.495%                | 30.433%                      | 38.639%                      | 30.928%                        |
| District 54 | 27,145                | 24,088                | 1,551                 | 1,506                 | 8,528                        | 10,963                       | 7,654                          |
|             | 78.417%               | 88.738%               | 5.714%                | 5.548%                | 31.416%                      | 40.387%                      | 28.197%                        |
| District 55 | 26,851                | 20,661                | 5,364                 | 826                   | 9,411                        | 10,329                       | 7,111                          |
|             | 78.251%               | 76.947%               | 19.977%               | 3.076%                | 35.049%                      | 38.468%                      | 26.483%                        |
| District 56 | 31,067                | 23,208                | 6,129                 | 1,730                 | 10,200                       | 12,352                       | 8,515                          |
|             | 89.621%               | 74.703%               | 19.728%               | 5.569%                | 32.832%                      | 39.759%                      | 27.409%                        |
| District 57 | 29,561                | 10,344                | 17,649                | 1,568                 | 17,511                       | 5,118                        | 6,932                          |
|             | 86.456%               | 34.992%               | 59.704%               | 5.304%                | 59.237%                      | 17.313%                      | 23.450%                        |
| District 58 | 29,141                | 9,940                 | 18,359                | 842                   | 18,924                       | 4,725                        | 5,492                          |
|             | 91.054%               | 34.110%               | 63.001%               | 2.889%                | 64.939%                      | 16.214%                      | 18.846%                        |
| District 59 | 28,157                | 21,465                | 4,738                 | 1,954                 | 7,041                        | 13,054                       | 8,062                          |
|             | 88.192%               | 76.233%               | 16.827%               | 6.940%                | 25.006%                      | 46.361%                      | 28.632%                        |
| District 60 | 28,882                | 16,851                | 11,511                | 520                   | 16,095                       | 7,054                        | 5,733                          |
|             | 85.198%               | 58.344%               | 39.855%               | 1.800%                | 55.727%                      | 24.424%                      | 19.850%                        |
| District 61 | 25,959                | 6,731                 | 17,926                | 1,302                 | 16,817                       | 2,842                        | 6,300                          |
|             | 78.367%               | 25.929%               | 69.055%               | 5.016%                | 64.783%                      | 10.948%                      | 24.269%                        |
| District 62 | 30,036                | 17,612                | 11,492                | 932                   | 13,048                       | 10,186                       | 6,802                          |
|             | 89.866%               | 58.636%               | 38.261%               | 3.103%                | 43.441%                      | 33.913%                      | 22.646%                        |
| District 63 | 28,002                | 5,322                 | 21,864                | 816                   | 18,992                       | 3,056                        | 5,954                          |
|             | 84.898%               | 19.006%               | 78.080%               | 2.914%                | 67.824%                      | 10.914%                      | 21.263%                        |
| District 64 | 28,221                | 24,501                | 2,897                 | 823                   | 6,313                        | 14,559                       | 7,349                          |
|             | 88.414%               | 86.818%               | 10.265%               | 2.916%                | 22.370%                      | 51.589%                      | 26.041%                        |
| District 65 | 27,760                | 20,258                | 5,964                 | 1,538                 | 8,470                        | 12,262                       | 7,028                          |
|             | 80.907%               | 72.976%               | 21.484%               | 5.540%                | 30.512%                      | 44.171%                      | 25.317%                        |
| District 66 | 30,493                | 22,258                | 5,945                 | 2,290                 | 8,275                        | 14,111                       | 8,107                          |
|             | 87.013%               | 72.994%               | 19.496%               | 7.510%                | 27.137%                      | 46.276%                      | 26.586%                        |
| District 67 | 21,072                | 6,428                 | 13,296                | 1,345                 | 12,502                       | 2,710                        | 5,856                          |
|             | 58.253%               | 30.505%               | 63.098%               | 6.383%                | 59.330%                      | 12.861%                      | 27.790%                        |
| District 68 | 27,685                | 20,184                | 5,701                 | 1,803                 | 9,582                        | 10,454                       | 7,653                          |
|             | 73.521%               | 72.906%               | 20.592%               | 6.513%                | 34.611%                      | 37.761%                      | 27.643%                        |
| District 69 | 28,139                | 19,960                | 6,034                 | 2,145                 | 9,197                        | 11,005                       | 7,937                          |
|             | 78.933%               | 70.934%               | 21.444%               | 7.623%                | 32.684%                      | 39.109%                      | 28.206%                        |
| District 70 | 28,533                | 20,245                | 5,958                 | 2,330                 | 9,847                        | 10,549                       | 8,137                          |
|             | 76.566%               | 70.953%               | 20.881%               | 8.166%                | 34.511%                      | 36.971%                      | 28.518%                        |

# Voter Registration

Plan: 221ES-10 (Jenkins) Original

|              | Reg Total<br>Dec 2021 | Reg White<br>Dec 2021 | Reg Black<br>Dec 2021 | Reg Other<br>Dec 2021 | Reg Dem<br>Total<br>Dec 2021 | Reg Rep<br>Total<br>Dec 2021 | Reg Other<br>Total<br>Dec 2021 |
|--------------|-----------------------|-----------------------|-----------------------|-----------------------|------------------------------|------------------------------|--------------------------------|
| District 71  | 25,038                | 21,688                | 2,255                 | 1,095                 | 5,105                        | 12,502                       | 7,431                          |
|              | 76.410%               | 86.620%               | 9.006%                | 4.373%                | 20.389%                      | 49.932%                      | 29.679%                        |
| District 72  | 28,580                | 12,082                | 15,795                | 703                   | 16,153                       | 6,223                        | 6,204                          |
|              | 86.556%               | 42.274%               | 55.266%               | 2.460%                | 56.519%                      | 21.774%                      | 21.707%                        |
| District 73  | 26,405                | 20,996                | 4,352                 | 1,057                 | 7,132                        | 11,483                       | 7,790                          |
|              | 79.800%               | 79.515%               | 16.482%               | 4.003%                | 27.010%                      | 43.488%                      | 29.502%                        |
| District 74  | 32,521                | 29,003                | 2,048                 | 1,470                 | 6,910                        | 16,080                       | 9,531                          |
|              | 89.693%               | 89.182%               | 6.297%                | 4.520%                | 21.248%                      | 49.445%                      | 29.307%                        |
| District 75  | 27,446                | 18,354                | 8,458                 | 634                   | 11,728                       | 9,201                        | 6,517                          |
|              | 79.427%               | 66.873%               | 30.817%               | 2.310%                | 42.731%                      | 33.524%                      | 23.745%                        |
| District 76  | 28,939                | 19,320                | 7,240                 | 2,379                 | 9,079                        | 10,994                       | 8,866                          |
|              | 84.220%               | 66.761%               | 25.018%               | 8.221%                | 31.373%                      | 37.990%                      | 30.637%                        |
| District 77  | 31,387                | 27,371                | 2,098                 | 1,918                 | 5,545                        | 17,008                       | 8,834                          |
|              | 90.758%               | 87.205%               | 6.684%                | 6.111%                | 17.667%                      | 54.188%                      | 28.145%                        |
| District 78  | 30,116                | 24,112                | 3,064                 | 2,940                 | 8,537                        | 12,659                       | 8,920                          |
|              | 81.549%               | 80.064%               | 10.174%               | 9.762%                | 28.347%                      | 42.034%                      | 29.619%                        |
| District 79  | 28,880                | 21,078                | 2,515                 | 5,287                 | 7,775                        | 12,735                       | 8,370                          |
|              | 79.524%               | 72.985%               | 8.708%                | 18.307%               | 26.922%                      | 44.096%                      | 28.982%                        |
| District 80  | 25,329                | 19,721                | 2,811                 | 2,797                 | 7,678                        | 10,046                       | 7,605                          |
|              | 68.294%               | 77.859%               | 11.098%               | 11.043%               | 30.313%                      | 39.662%                      | 30.025%                        |
| District 81  | 29,284                | 23,950                | 4,459                 | 875                   | 9,564                        | 12,120                       | 7,600                          |
|              | 87.292%               | 81.785%               | 15.227%               | 2.988%                | 32.659%                      | 41.388%                      | 25.953%                        |
| District 82  | 30,882                | 25,469                | 2,797                 | 2,616                 | 8,875                        | 12,736                       | 9,271                          |
|              | 80.151%               | 82.472%               | 9.057%                | 8.471%                | 28.738%                      | 41.241%                      | 30.021%                        |
| District 83  | 27,728                | 9,200                 | 16,022                | 2,506                 | 15,631                       | 3,894                        | 8,203                          |
|              | 83.702%               | 33.179%               | 57.783%               | 9.038%                | 56.373%                      | 14.044%                      | 29.584%                        |
| District 84  | 27,642                | 19,041                | 5,388                 | 3,213                 | 9,813                        | 8,988                        | 8,841                          |
|              | 82.378%               | 68.884%               | 19.492%               | 11.624%               | 35.500%                      | 32.516%                      | 31.984%                        |
| District 85  | 23,210                | 11,145                | 8,486                 | 3,579                 | 10,407                       | 5,556                        | 7,247                          |
|              | 67.873%               | 48.018%               | 36.562%               | 15.420%               | 44.838%                      | 23.938%                      | 31.224%                        |
| District 86  | 24,020                | 18,898                | 4,154                 | 968                   | 7,302                        | 9,543                        | 7,175                          |
|              | 67.455%               | 78.676%               | 17.294%               | 4.030%                | 30.400%                      | 39.729%                      | 29.871%                        |
| District 87  | 23,605                | 5,145                 | 15,353                | 3,107                 | 14,413                       | 2,662                        | 6,530                          |
|              | 73.527%               | 21.796%               | 65.041%               | 13.162%               | 61.059%                      | 11.277%                      | 27.664%                        |
| District 88  | 28,807                | 24,121                | 3,296                 | 1,390                 | 8,184                        | 12,078                       | 8,545                          |
|              | 85.034%               | 83.733%               | 11.442%               | 4.825%                | 28.410%                      | 41.927%                      | 29.663%                        |
| District 89  | 31,223                | 28,268                | 875                   | 2,080                 | 4,757                        | 17,547                       | 8,919                          |
|              | 93.532%               | 90.536%               | 2.802%                | 6.662%                | 15.236%                      | 56.199%                      | 28.565%                        |
| District 90  | 29,386                | 21,903                | 5,440                 | 2,043                 | 8,174                        | 11,923                       | 9,289                          |
|              | 84.201%               | 74.535%               | 18.512%               | 6.952%                | 27.816%                      | 40.574%                      | 31.610%                        |
| District 91  | 30,330                | 14,337                | 13,238                | 2,755                 | 18,767                       | 2,979                        | 8,584                          |
|              | 85.794%               | 47.270%               | 43.647%               | 9.083%                | 61.876%                      | 9.822%                       | 28.302%                        |
| District 92  | 24,984                | 12,920                | 7,572                 | 4,492                 | 10,153                       | 7,189                        | 7,642                          |
|              | 74.062%               | 51.713%               | 30.307%               | 17.980%               | 40.638%                      | 28.774%                      | 30.588%                        |
| District 93  | 31,018                | 10,496                | 17,984                | 2,538                 | 20,547                       | 2,080                        | 8,391                          |
|              | 83.939%               | 33.838%               | 57.979%               | 8.182%                | 66.242%                      | 6.706%                       | 27.052%                        |
| District 94  | 28,398                | 23,601                | 1,834                 | 2,963                 | 8,570                        | 11,055                       | 8,773                          |
|              | 81.181%               | 83.108%               | 6.458%                | 10.434%               | 30.178%                      | 38.929%                      | 30.893%                        |
| District 95  | 25,905                | 22,602                | 2,363                 | 940                   | 6,176                        | 12,060                       | 7,669                          |
|              | 77.144%               | 87.250%               | 9.122%                | 3.629%                | 23.841%                      | 46.555%                      | 29.604%                        |
| District 96  | 29,024                | 11,128                | 16,889                | 1,007                 | 15,820                       | 6,123                        | 7,081                          |
|              | 83.918%               | 38.341%               | 58.190%               | 3.470%                | 54.507%                      | 21.096%                      | 24.397%                        |
| District 97  | 31,966                | 6,075                 | 23,759                | 2,132                 | 23,544                       | 1,539                        | 6,883                          |
|              | 87.008%               | 19.005%               | 74.326%               | 6.670%                | 73.653%                      | 4.814%                       | 21.532%                        |
| District 98  | 30,537                | 21,891                | 5,257                 | 3,389                 | 16,310                       | 5,124                        | 9,103                          |
|              | 81.781%               | 71.687%               | 17.215%               | 11.098%               | 53.411%                      | 16.780%                      | 29.810%                        |
| District 99  | 28,104                | 4,965                 | 21,528                | 1,611                 | 21,100                       | 753                          | 6,251                          |
|              | 84.417%               | 17.667%               | 76.601%               | 5.732%                | 75.078%                      | 2.679%                       | 22.242%                        |
| District 100 | 27,854                | 1,022                 | 23,383                | 3,449                 | 20,608                       | 1,348                        | 5,898                          |
|              | 83.867%               | 3.669%                | 83.948%               | 12.382%               | 73.986%                      | 4.840%                       | 21.175%                        |
| District 101 | 23,621                | 4,799                 | 17,081                | 1,741                 | 15,232                       | 2,781                        | 5,608                          |
|              | 72.997%               | 20.317%               | 72.313%               | 7.371%                | 64.485%                      | 11.773%                      | 23.742%                        |
| District 102 | 28,681                | 7,267                 | 18,851                | 2,563                 | 18,706                       | 2,954                        | 7,021                          |
|              | 84.488%               | 25.337%               | 65.726%               | 8.936%                | 65.221%                      | 10.300%                      | 24.480%                        |
| District 103 | 26,845                | 18,576                | 6,302                 | 1,967                 | 11,152                       | 6,815                        | 8,878                          |
|              | 80.185%               | 69.197%               | 23.476%               | 7.327%                | 41.542%                      | 25.386%                      | 33.071%                        |
| District 104 | 30,074                | 24,067                | 3,796                 | 2,211                 | 7,172                        | 13,293                       | 9,609                          |
|              | 85.798%               | 80.026%               | 12.622%               | 7.352%                | 23.848%                      | 44.201%                      | 31.951%                        |
| District 105 | 25,916                | 13,112                | 9,313                 | 3,491                 | 11,399                       | 7,138                        | 7,379                          |
|              | 77.749%               | 50.594%               | 35.935%               | 13.470%               | 43.984%                      | 27.543%                      | 28.473%                        |
| Grand Total  | 2,894,346             | 1,827,989             | 902,748               | 163,609               | 1,161,004                    | 968,780                      | 764,562                        |

# Splits

## Plan: 221ES-10 (Jenkins) Original

|            | Total Population | Total White | Total Black | Total Asian | Total American Indian | Total Other | VAP Total | VAP White | VAP Black | VAP Asian | VAP American Indian | VAP Other | Reg Total Dec 2021 | Reg White Dec 2021 | Reg Black Dec 2021 | Reg Other Dec 2021 |
|------------|------------------|-------------|-------------|-------------|-----------------------|-------------|-----------|-----------|-----------|-----------|---------------------|-----------|--------------------|--------------------|--------------------|--------------------|
| District 1 |                  |             |             |             |                       |             |           |           |           |           |                     |           |                    |                    |                    |                    |
| *Bossier   | 9,218            | 5,684       | 3,071       | 67          | 202                   | 194         | 7,372     | 4,540     | 2,505     | 42        | 149                 | 136       | 5,363              | 3,559              | 1,629              | 175                |
| *Caddo     | 37,296           | 25,580      | 9,030       | 293         | 1,070                 | 1,323       | 28,958    | 20,494    | 6,596     | 208       | 783                 | 877       | 23,835             | 17,362             | 5,579              | 894                |
| District 1 | 46,514           | 31,264      | 12,101      | 360         | 1,272                 | 1,517       | 36,330    | 25,034    | 9,101     | 250       | 932                 | 1,013     | 29,198             | 20,921             | 7,208              | 1,069              |
|            | 100.000%         | 67.214%     | 26.016%     | 0.774%      | 2.735%                | 3.261%      | 100.000%  | 68.907%   | 25.051%   | 0.688%    | 2.565%              | 2.788%    | 80.369%            | 71.652%            | 24.687%            | 3.661%             |
| District 2 |                  |             |             |             |                       |             |           |           |           |           |                     |           |                    |                    |                    |                    |
| *Bossier   | 6,979            | 1,951       | 3,874       | 143         | 150                   | 861         | 4,965     | 1,625     | 2,503     | 124       | 127                 | 586       | 2,547              | 925                | 1,429              | 193                |
| *Caddo     | 38,799           | 8,250       | 28,566      | 433         | 431                   | 1,119       | 29,989    | 7,190     | 21,289    | 367       | 353                 | 790       | 22,613             | 5,267              | 16,286             | 1,060              |
| District 2 | 45,778           | 10,201      | 32,440      | 576         | 581                   | 1,980       | 34,954    | 8,815     | 23,792    | 491       | 480                 | 1,376     | 25,160             | 6,192              | 17,715             | 1,253              |
|            | 100.000%         | 22.284%     | 70.864%     | 1.258%      | 1.269%                | 4.325%      | 100.000%  | 25.219%   | 68.067%   | 1.405%    | 1.373%              | 3.937%    | 71.980%            | 24.610%            | 70.409%            | 4.980%             |
| District 3 |                  |             |             |             |                       |             |           |           |           |           |                     |           |                    |                    |                    |                    |
| *Caddo     | 46,496           | 7,609       | 37,181      | 343         | 378                   | 985         | 33,888    | 6,455     | 26,253    | 243       | 303                 | 634       | 28,152             | 4,879              | 22,283             | 990                |
| District 3 | 46,496           | 7,609       | 37,181      | 343         | 378                   | 985         | 33,888    | 6,455     | 26,253    | 243       | 303                 | 634       | 28,152             | 4,879              | 22,283             | 990                |
|            | 100.000%         | 16.365%     | 79.966%     | 0.738%      | 0.813%                | 2.118%      | 100.000%  | 19.048%   | 77.470%   | 0.717%    | 0.894%              | 1.871%    | 83.074%            | 17.331%            | 79.152%            | 3.517%             |
| District 4 |                  |             |             |             |                       |             |           |           |           |           |                     |           |                    |                    |                    |                    |
| *Caddo     | 45,183           | 11,335      | 31,699      | 324         | 483                   | 1,342       | 34,293    | 9,802     | 22,943    | 261       | 353                 | 934       | 29,166             | 8,111              | 19,884             | 1,171              |
| District 4 | 45,183           | 11,335      | 31,699      | 324         | 483                   | 1,342       | 34,293    | 9,802     | 22,943    | 261       | 353                 | 934       | 29,166             | 8,111              | 19,884             | 1,171              |
|            | 100.000%         | 25.087%     | 70.157%     | 0.717%      | 1.069%                | 2.970%      | 100.000%  | 28.583%   | 66.903%   | 0.761%    | 1.029%              | 2.724%    | 85.049%            | 27.810%            | 68.175%            | 4.015%             |
| District 5 |                  |             |             |             |                       |             |           |           |           |           |                     |           |                    |                    |                    |                    |
| *Orleans   | 42,708           | 14,694      | 22,423      | 834         | 521                   | 4,236       | 35,751    | 13,246    | 18,183    | 721       | 436                 | 3,165     | 26,881             | 10,175             | 14,275             | 2,431              |
| District 5 | 42,708           | 14,694      | 22,423      | 834         | 521                   | 4,236       | 35,751    | 13,246    | 18,183    | 721       | 436                 | 3,165     | 26,881             | 10,175             | 14,275             | 2,431              |
|            | 100.000%         | 34.406%     | 52.503%     | 1.953%      | 1.220%                | 9.919%      | 100.000%  | 37.051%   | 50.860%   | 2.017%    | 1.220%              | 8.853%    | 75.190%            | 37.852%            | 53.104%            | 9.044%             |
| District 6 |                  |             |             |             |                       |             |           |           |           |           |                     |           |                    |                    |                    |                    |
| *Bossier   | 11,578           | 7,163       | 3,044       | 409         | 318                   | 644         | 8,816     | 5,738     | 2,070     | 299       | 260                 | 449       | 5,524              | 4,001              | 1,097              | 426                |
| *Caddo     | 34,325           | 25,021      | 5,965       | 1,349       | 733                   | 1,257       | 27,682    | 20,789    | 4,355     | 996       | 574                 | 968       | 23,274             | 18,718             | 3,164              | 1,392              |
| District 6 | 45,903           | 32,184      | 9,009       | 1,758       | 1,051                 | 1,901       | 36,498    | 26,527    | 6,425     | 1,295     | 834                 | 1,417     | 28,798             | 22,719             | 4,261              | 1,818              |
|            | 100.000%         | 70.113%     | 19.626%     | 3.830%      | 2.290%                | 4.141%      | 100.000%  | 72.681%   | 17.604%   | 3.548%    | 2.285%              | 3.882%    | 78.903%            | 78.891%            | 14.796%            | 6.313%             |
| District 7 |                  |             |             |             |                       |             |           |           |           |           |                     |           |                    |                    |                    |                    |
| *Caddo     | 35,749           | 25,662      | 6,863       | 1,292       | 745                   | 1,187       | 27,597    | 20,329    | 4,923     | 933       | 592                 | 820       | 24,256             | 18,776             | 4,053              | 1,427              |
| *De Soto   | 8,657            | 6,301       | 1,814       | 12          | 267                   | 263         | 6,800     | 5,020     | 1,395     | 9         | 207                 | 169       | 6,306              | 4,801              | 1,350              | 155                |
| District 7 | 44,406           | 31,963      | 8,677       | 1,304       | 1,012                 | 1,450       | 34,397    | 25,349    | 6,318     | 942       | 799                 | 989       | 30,562             | 23,577             | 5,403              | 1,582              |
|            | 100.000%         | 71.979%     | 19.540%     | 2.937%      | 2.279%                | 3.265%      | 100.000%  | 73.695%   | 18.368%   | 2.739%    | 2.323%              | 2.875%    | 88.851%            | 77.145%            | 17.679%            | 5.176%             |
| District 8 |                  |             |             |             |                       |             |           |           |           |           |                     |           |                    |                    |                    |                    |
| *Bossier   | 46,182           | 30,464      | 10,457      | 1,629       | 962                   | 2,670       | 33,687    | 23,153    | 6,938     | 1,066     | 720                 | 1,810     | 25,809             | 19,694             | 4,599              | 1,516              |
| District 8 | 46,182           | 30,464      | 10,457      | 1,629       | 962                   | 2,670       | 33,687    | 23,153    | 6,938     | 1,066     | 720                 | 1,810     | 25,809             | 19,694             | 4,599              | 1,516              |
|            | 100.000%         | 65.965%     | 22.643%     | 3.527%      | 2.083%                | 5.781%      | 100.000%  | 68.730%   | 20.595%   | 3.164%    | 2.137%              | 5.373%    | 76.614%            | 76.307%            | 17.819%            | 5.874%             |
| District 9 |                  |             |             |             |                       |             |           |           |           |           |                     |           |                    |                    |                    |                    |

# Splits

## Plan: 221ES-10 (Jenkins) Original

|             | Total Population | Total White | Total Black | Total Asian | Total American Indian | Total Other | VAP Total | VAP White | VAP Black | VAP Asian | VAP American Indian | VAP Other | Reg Total Dec 2021 | Reg White Dec 2021 | Reg Black Dec 2021 | Reg Other Dec 2021 |
|-------------|------------------|-------------|-------------|-------------|-----------------------|-------------|-----------|-----------|-----------|-----------|---------------------|-----------|--------------------|--------------------|--------------------|--------------------|
| District 9  |                  |             |             |             |                       |             |           |           |           |           |                     |           |                    |                    |                    |                    |
| *Bossier    | 46,007           | 29,255      | 10,811      | 1,019       | 1,380                 | 3,542       | 34,201    | 22,648    | 7,498     | 747       | 1,014               | 2,294     | 24,906             | 18,195             | 5,296              | 1,415              |
| District 9  | 46,007           | 29,255      | 10,811      | 1,019       | 1,380                 | 3,542       | 34,201    | 22,648    | 7,498     | 747       | 1,014               | 2,294     | 24,906             | 18,195             | 5,296              | 1,415              |
|             | 100.000%         | 63.588%     | 23.499%     | 2.215%      | 3.000%                | 7.699%      | 100.000%  | 66.220%   | 21.923%   | 2.184%    | 2.965%              | 6.707%    | 72.822%            | 73.055%            | 21.264%            | 5.681%             |
| District 10 |                  |             |             |             |                       |             |           |           |           |           |                     |           |                    |                    |                    |                    |
| *Bossier    | 8,782            | 6,535       | 1,294       | 225         | 261                   | 467         | 6,835     | 5,227     | 926       | 170       | 207                 | 305       | 5,594              | 4,487              | 788                | 319                |
| Webster     | 36,967           | 22,735      | 12,679      | 208         | 687                   | 658         | 28,753    | 18,144    | 9,464     | 154       | 558                 | 433       | 22,737             | 14,938             | 7,339              | 460                |
| District 10 | 45,749           | 29,270      | 13,973      | 433         | 948                   | 1,125       | 35,588    | 23,371    | 10,390    | 324       | 765                 | 738       | 28,331             | 19,425             | 8,127              | 779                |
|             | 100.000%         | 63.980%     | 30.543%     | 0.946%      | 2.072%                | 2.459%      | 100.000%  | 65.671%   | 29.195%   | 0.910%    | 2.150%              | 2.074%    | 79.608%            | 68.564%            | 28.686%            | 2.750%             |
| District 11 |                  |             |             |             |                       |             |           |           |           |           |                     |           |                    |                    |                    |                    |
| *Bienville  | 4,739            | 1,392       | 3,224       | 10          | 39                    | 74          | 3,797     | 1,216     | 2,496     | 5         | 34                  | 46        | 3,368              | 1,054              | 2,282              | 32                 |
| Claiborne   | 14,170           | 7,263       | 6,360       | 88          | 185                   | 274         | 11,507    | 6,258     | 4,824     | 55        | 140                 | 230       | 8,598              | 4,632              | 3,820              | 146                |
| *Lincoln    | 24,496           | 7,735       | 15,627      | 366         | 250                   | 518         | 19,895    | 6,703     | 12,295    | 333       | 206                 | 358       | 10,922             | 3,320              | 7,164              | 438                |
| District 11 | 43,405           | 16,390      | 25,211      | 464         | 474                   | 866         | 35,199    | 14,177    | 19,615    | 393       | 380                 | 634       | 22,888             | 9,006              | 13,266             | 616                |
|             | 100.000%         | 37.761%     | 58.083%     | 1.069%      | 1.092%                | 1.995%      | 100.000%  | 40.277%   | 55.726%   | 1.117%    | 1.080%              | 1.801%    | 65.025%            | 39.348%            | 57.961%            | 2.691%             |
| District 12 |                  |             |             |             |                       |             |           |           |           |           |                     |           |                    |                    |                    |                    |
| *Lincoln    | 23,900           | 18,299      | 3,737       | 526         | 412                   | 926         | 18,760    | 14,603    | 2,824     | 411       | 320                 | 602       | 14,727             | 12,352             | 1,852              | 523                |
| Union       | 21,107           | 14,460      | 5,224       | 62          | 338                   | 1,023       | 16,632    | 11,807    | 3,861     | 39        | 254                 | 671       | 15,221             | 11,066             | 3,692              | 463                |
| District 12 | 45,007           | 32,759      | 8,961       | 588         | 750                   | 1,949       | 35,392    | 26,410    | 6,685     | 450       | 574                 | 1,273     | 29,948             | 23,418             | 5,544              | 986                |
|             | 100.000%         | 72.786%     | 19.910%     | 1.306%      | 1.666%                | 4.330%      | 100.000%  | 74.621%   | 18.888%   | 1.271%    | 1.622%              | 3.597%    | 84.618%            | 78.196%            | 18.512%            | 3.292%             |
| District 13 |                  |             |             |             |                       |             |           |           |           |           |                     |           |                    |                    |                    |                    |
| *Bienville  | 8,242            | 5,558       | 2,376       | 47          | 168                   | 93          | 6,276     | 4,270     | 1,788     | 25        | 128                 | 65        | 5,479              | 3,789              | 1,635              | 55                 |
| Jackson     | 15,031           | 9,967       | 4,166       | 175         | 255                   | 468         | 11,783    | 7,967     | 3,125     | 140       | 174                 | 377       | 9,449              | 6,647              | 2,610              | 192                |
| *Ouachita   | 2,599            | 2,286       | 199         | 11          | 67                    | 36          | 1,898     | 1,670     | 144       | 7         | 53                  | 24        | 1,668              | 1,511              | 110                | 47                 |
| *Red River  | 2,925            | 2,412       | 371         | 6           | 88                    | 48          | 2,220     | 1,888     | 242       | 2         | 49                  | 39        | 2,079              | 1,830              | 226                | 23                 |
| *Winn       | 13,384           | 8,465       | 3,512       | 207         | 245                   | 955         | 10,619    | 6,825     | 2,536     | 169       | 189                 | 900       | 8,104              | 5,883              | 2,102              | 119                |
| District 13 | 42,181           | 28,688      | 10,624      | 446         | 823                   | 1,600       | 32,796    | 22,620    | 7,835     | 343       | 593                 | 1,405     | 26,779             | 19,660             | 6,683              | 436                |
|             | 100.000%         | 68.012%     | 25.187%     | 1.057%      | 1.951%                | 3.793%      | 100.000%  | 68.972%   | 23.890%   | 1.046%    | 1.808%              | 4.284%    | 81.653%            | 73.416%            | 24.956%            | 1.628%             |
| District 14 |                  |             |             |             |                       |             |           |           |           |           |                     |           |                    |                    |                    |                    |
| *Morehouse  | 4,462            | 3,440       | 836         | 41          | 88                    | 57          | 3,628     | 2,801     | 693       | 23        | 63                  | 48        | 3,281              | 2,562              | 669                | 50                 |
| *Ouachita   | 39,197           | 27,146      | 9,398       | 1,043       | 623                   | 987         | 29,913    | 21,416    | 6,528     | 776       | 506                 | 687       | 24,918             | 19,379             | 4,503              | 1,036              |
| District 14 | 43,659           | 30,586      | 10,234      | 1,084       | 711                   | 1,044       | 33,541    | 24,217    | 7,221     | 799       | 569                 | 735       | 28,199             | 21,941             | 5,172              | 1,086              |
|             | 100.000%         | 70.057%     | 23.441%     | 2.483%      | 1.629%                | 2.391%      | 100.000%  | 72.201%   | 21.529%   | 2.382%    | 1.696%              | 2.191%    | 84.073%            | 77.808%            | 18.341%            | 3.851%             |
| District 15 |                  |             |             |             |                       |             |           |           |           |           |                     |           |                    |                    |                    |                    |
| *Ouachita   | 45,714           | 39,166      | 2,998       | 625         | 1,263                 | 1,662       | 34,287    | 29,797    | 1,941     | 418       | 979                 | 1,152     | 29,776             | 27,378             | 1,437              | 961                |
| District 15 | 45,714           | 39,166      | 2,998       | 625         | 1,263                 | 1,662       | 34,287    | 29,797    | 1,941     | 418       | 979                 | 1,152     | 29,776             | 27,378             | 1,437              | 961                |
|             | 100.000%         | 85.676%     | 6.558%      | 1.367%      | 2.763%                | 3.636%      | 100.000%  | 86.905%   | 5.661%    | 1.219%    | 2.855%              | 3.360%    | 86.843%            | 91.947%            | 4.826%             | 3.227%             |

# Splits

## Plan: 221ES-10 (Jenkins) Original

|                   | Total Population | Total White | Total Black | Total Asian | Total American Indian | Total Other | VAP Total | VAP White | VAP Black | VAP Asian | VAP American Indian | VAP Other | Reg Total Dec 2021 | Reg White Dec 2021 | Reg Black Dec 2021 | Reg Other Dec 2021 |
|-------------------|------------------|-------------|-------------|-------------|-----------------------|-------------|-----------|-----------|-----------|-----------|---------------------|-----------|--------------------|--------------------|--------------------|--------------------|
| District 16       |                  |             |             |             |                       |             |           |           |           |           |                     |           |                    |                    |                    |                    |
| *Morehouse        | 14,538           | 4,309       | 9,801       | 92          | 147                   | 189         | 11,162    | 3,600     | 7,222     | 72        | 120                 | 148       | 8,960              | 2,626              | 6,188              | 146                |
| *Ouachita         | 28,575           | 8,214       | 18,925      | 619         | 292                   | 525         | 21,434    | 7,090     | 13,265    | 506       | 208                 | 365       | 17,233             | 5,239              | 11,311             | 683                |
| District 16       | 43,113           | 12,523      | 28,726      | 711         | 439                   | 714         | 32,596    | 10,690    | 20,487    | 578       | 328                 | 513       | 26,193             | 7,865              | 17,499             | 829                |
|                   | 100.000%         | 29.047%     | 66.630%     | 1.649%      | 1.018%                | 1.656%      | 100.000%  | 32.795%   | 62.851%   | 1.773%    | 1.006%              | 1.574%    | 80.356%            | 30.027%            | 66.808%            | 3.165%             |
| District 17       |                  |             |             |             |                       |             |           |           |           |           |                     |           |                    |                    |                    |                    |
| *Ouachita         | 43,225           | 11,040      | 29,437      | 486         | 369                   | 1,893       | 31,841    | 9,431     | 20,233    | 409       | 276                 | 1,492     | 25,499             | 6,537              | 18,127             | 835                |
| District 17       | 43,225           | 11,040      | 29,437      | 486         | 369                   | 1,893       | 31,841    | 9,431     | 20,233    | 409       | 276                 | 1,492     | 25,499             | 6,537              | 18,127             | 835                |
|                   | 100.000%         | 25.541%     | 68.102%     | 1.124%      | 0.854%                | 4.379%      | 100.000%  | 29.619%   | 63.544%   | 1.285%    | 0.867%              | 4.686%    | 80.082%            | 25.636%            | 71.089%            | 3.275%             |
| District 18       |                  |             |             |             |                       |             |           |           |           |           |                     |           |                    |                    |                    |                    |
| *Iberville        | 1,527            | 303         | 1,195       | 3           | 8                     | 18          | 1,244     | 255       | 967       | 3         | 5                   | 14        | 1,275              | 220                | 1,036              | 19                 |
| Pointe Coupee     | 20,758           | 12,395      | 7,504       | 107         | 159                   | 593         | 16,250    | 10,108    | 5,502     | 91        | 119                 | 430       | 14,675             | 9,320              | 5,121              | 234                |
| *St. Landry       | 1,546            | 1,058       | 453         | 6           | 9                     | 20          | 1,168     | 820       | 321       | 5         | 8                   | 14        | 1,242              | 767                | 456                | 19                 |
| *West Baton Rouge | 12,527           | 7,416       | 4,308       | 74          | 185                   | 544         | 9,378     | 5,733     | 3,085     | 48        | 116                 | 396       | 7,554              | 5,025              | 2,387              | 142                |
| *West Feliciana   | 5,972            | 4,727       | 993         | 4           | 83                    | 165         | 5,789     | 4,571     | 976       | 0         | 79                  | 163       | 420                | 369                | 47                 | 4                  |
| District 18       | 42,330           | 25,899      | 14,453      | 194         | 444                   | 1,340       | 33,829    | 21,487    | 10,851    | 147       | 327                 | 1,017     | 25,166             | 15,701             | 9,047              | 418                |
|                   | 100.000%         | 61.184%     | 34.144%     | 0.458%      | 1.049%                | 3.166%      | 100.000%  | 63.517%   | 32.076%   | 0.435%    | 0.967%              | 3.006%    | 74.392%            | 62.390%            | 35.949%            | 1.661%             |
| District 19       |                  |             |             |             |                       |             |           |           |           |           |                     |           |                    |                    |                    |                    |
| *East Carroll     | 1,523            | 997         | 483         | 9           | 21                    | 13          | 1,210     | 814       | 365       | 8         | 14                  | 9         | 1,117              | 793                | 308                | 16                 |
| *Madison          | 3,746            | 2,200       | 1,453       | 8           | 35                    | 50          | 2,961     | 1,864     | 1,017     | 6         | 32                  | 42        | 2,553              | 1,733              | 777                | 43                 |
| *Morehouse        | 6,629            | 4,532       | 1,847       | 27          | 135                   | 88          | 5,272     | 3,694     | 1,385     | 22        | 96                  | 75        | 4,681              | 3,317              | 1,274              | 90                 |
| *Ouachita         | 1,058            | 693         | 260         | 4           | 47                    | 54          | 827       | 570       | 179       | 2         | 37                  | 39        | 658                | 471                | 170                | 17                 |
| Richland          | 20,043           | 11,785      | 7,603       | 83          | 258                   | 314         | 15,383    | 9,338     | 5,546     | 66        | 203                 | 230       | 13,662             | 8,470              | 4,961              | 231                |
| West Carroll      | 9,751            | 7,894       | 1,425       | 27          | 180                   | 225         | 7,532     | 6,223     | 1,010     | 20        | 136                 | 143       | 7,038              | 5,913              | 1,040              | 85                 |
| District 19       | 42,750           | 28,101      | 13,071      | 158         | 676                   | 744         | 33,185    | 22,503    | 9,502     | 124       | 518                 | 538       | 29,709             | 20,697             | 8,530              | 482                |
|                   | 100.000%         | 65.733%     | 30.575%     | 0.370%      | 1.581%                | 1.740%      | 100.000%  | 67.811%   | 28.633%   | 0.374%    | 1.561%              | 1.621%    | 89.525%            | 69.666%            | 28.712%            | 1.622%             |
| District 20       |                  |             |             |             |                       |             |           |           |           |           |                     |           |                    |                    |                    |                    |
| Caldwell          | 9,645            | 7,646       | 1,632       | 51          | 150                   | 166         | 7,478     | 5,969     | 1,224     | 46        | 116                 | 123       | 6,031              | 5,124              | 818                | 89                 |
| *Catahoula        | 6,954            | 5,225       | 1,041       | 39          | 103                   | 546         | 5,489     | 4,105     | 754       | 27        | 76                  | 527       | 4,917              | 4,144              | 725                | 48                 |
| *Franklin         | 13,631           | 10,412      | 2,875       | 35          | 163                   | 146         | 10,395    | 8,188     | 1,958     | 20        | 122                 | 107       | 9,458              | 7,674              | 1,707              | 77                 |
| *La Salle         | 12,030           | 8,727       | 1,379       | 278         | 300                   | 1,346       | 9,536     | 6,702     | 1,040     | 259       | 221                 | 1,314     | 6,884              | 6,107              | 624                | 153                |
| District 20       | 42,260           | 32,010      | 6,927       | 403         | 716                   | 2,204       | 32,898    | 24,964    | 4,976     | 352       | 535                 | 2,071     | 27,290             | 23,049             | 3,874              | 367                |
|                   | 100.000%         | 75.745%     | 16.391%     | 0.954%      | 1.694%                | 5.215%      | 100.000%  | 75.883%   | 15.126%   | 1.070%    | 1.626%              | 6.295%    | 82.953%            | 84.460%            | 14.196%            | 1.345%             |
| District 21       |                  |             |             |             |                       |             |           |           |           |           |                     |           |                    |                    |                    |                    |
| *Catahoula        | 1,740            | 368         | 1,338       | 5           | 7                     | 22          | 1,292     | 305       | 970       | 5         | 2                   | 10        | 1,349              | 296                | 1,044              | 9                  |
| Concordia         | 18,687           | 10,275      | 7,725       | 122         | 233                   | 332         | 14,217    | 8,108     | 5,613     | 100       | 167                 | 229       | 11,964             | 7,222              | 4,540              | 202                |
| *East Carroll     | 5,936            | 1,057       | 4,789       | 20          | 22                    | 48          | 4,691     | 959       | 3,678     | 11        | 13                  | 30        | 3,592              | 513                | 3,051              | 28                 |

# Splits

## Plan: 221ES-10 (Jenkins) Original

|               | Total Population | Total White | Total Black | Total Asian | Total American Indian | Total Other | VAP Total | VAP White | VAP Black | VAP Asian | VAP American Indian | VAP Other | Reg Total Dec 2021 | Reg White Dec 2021 | Reg Black Dec 2021 | Reg Other Dec 2021 |
|---------------|------------------|-------------|-------------|-------------|-----------------------|-------------|-----------|-----------|-----------|-----------|---------------------|-----------|--------------------|--------------------|--------------------|--------------------|
| District 21   |                  |             |             |             |                       |             |           |           |           |           |                     |           |                    |                    |                    |                    |
| *Franklin     | 6,143            | 2,080       | 3,927       | 35          | 42                    | 59          | 4,633     | 1,713     | 2,821     | 24        | 31                  | 44        | 3,701              | 1,341              | 2,327              | 33                 |
| *Madison      | 6,271            | 1,275       | 4,910       | 12          | 24                    | 50          | 4,474     | 1,042     | 3,374     | 3         | 16                  | 39        | 4,725              | 761                | 3,897              | 67                 |
| Tensas        | 4,147            | 1,744       | 2,312       | 23          | 26                    | 42          | 3,235     | 1,446     | 1,728     | 12        | 23                  | 26        | 3,455              | 1,503              | 1,917              | 35                 |
| District 21   | 42,924           | 16,799      | 25,001      | 217         | 354                   | 553         | 32,542    | 13,573    | 18,184    | 155       | 252                 | 378       | 28,786             | 11,636             | 16,776             | 374                |
|               | 100.000%         | 39.137%     | 58.245%     | 0.506%      | 0.825%                | 1.288%      | 100.000%  | 41.709%   | 55.879%   | 0.476%    | 0.774%              | 1.162%    | 88.458%            | 40.422%            | 58.278%            | 1.299%             |
| District 22   |                  |             |             |             |                       |             |           |           |           |           |                     |           |                    |                    |                    |                    |
| Grant         | 22,169           | 17,709      | 3,335       | 133         | 644                   | 348         | 17,527    | 13,964    | 2,717     | 97        | 507                 | 242       | 12,688             | 11,174             | 1,176              | 338                |
| *La Salle     | 2,655            | 2,524       | 43          | 5           | 63                    | 20          | 1,947     | 1,859     | 25        | 5         | 45                  | 13        | 1,834              | 1,797              | 13                 | 24                 |
| *Natchitoches | 16,249           | 11,279      | 3,719       | 120         | 518                   | 613         | 12,788    | 9,097     | 2,720     | 96        | 418                 | 457       | 10,789             | 8,061              | 2,187              | 541                |
| *Red River    | 808              | 625         | 143         | 4           | 26                    | 10          | 625       | 501       | 94        | 0         | 21                  | 9         | 534                | 459                | 60                 | 15                 |
| *Winn         | 371              | 129         | 215         | 3           | 18                    | 6           | 287       | 107       | 159       | 1         | 18                  | 2         | 302                | 105                | 190                | 7                  |
| District 22   | 42,252           | 32,266      | 7,455       | 265         | 1,269                 | 997         | 33,174    | 25,528    | 5,715     | 199       | 1,009               | 723       | 26,147             | 21,596             | 3,626              | 925                |
|               | 100.000%         | 76.366%     | 17.644%     | 0.627%      | 3.003%                | 2.360%      | 100.000%  | 76.952%   | 17.227%   | 0.600%    | 3.042%              | 2.179%    | 78.818%            | 82.595%            | 13.868%            | 3.538%             |
| District 23   |                  |             |             |             |                       |             |           |           |           |           |                     |           |                    |                    |                    |                    |
| *De Soto      | 18,155           | 8,983       | 8,159       | 105         | 473                   | 435         | 13,640    | 6,889     | 6,030     | 77        | 350                 | 294       | 12,407             | 6,529              | 5,460              | 418                |
| *Natchitoches | 21,266           | 8,082       | 12,006      | 135         | 343                   | 700         | 16,561    | 6,913     | 8,695     | 102       | 265                 | 586       | 12,318             | 4,789              | 7,037              | 492                |
| *Red River    | 3,887            | 1,158       | 2,592       | 15          | 57                    | 65          | 2,869     | 949       | 1,828     | 1         | 46                  | 45        | 3,018              | 841                | 2,132              | 45                 |
| District 23   | 43,308           | 18,223      | 22,757      | 255         | 873                   | 1,200       | 33,070    | 14,751    | 16,553    | 180       | 661                 | 925       | 27,743             | 12,159             | 14,629             | 955                |
|               | 100.000%         | 42.078%     | 52.547%     | 0.589%      | 2.016%                | 2.771%      | 100.000%  | 44.605%   | 50.054%   | 0.544%    | 1.999%              | 2.797%    | 83.892%            | 43.827%            | 52.730%            | 3.442%             |
| District 24   |                  |             |             |             |                       |             |           |           |           |           |                     |           |                    |                    |                    |                    |
| *Beauregard   | 1,037            | 949         | 25          | 1           | 50                    | 12          | 795       | 738       | 10        | 0         | 35                  | 12        | 703                | 668                | 13                 | 22                 |
| Sabine        | 22,155           | 15,036      | 3,861       | 94          | 2,723                 | 441         | 17,064    | 12,054    | 2,655     | 66        | 1,970               | 319       | 14,547             | 11,023             | 2,184              | 1,340              |
| *Vernon       | 19,471           | 16,856      | 962         | 281         | 728                   | 644         | 14,790    | 12,981    | 626       | 205       | 546                 | 432       | 12,324             | 11,424             | 282                | 618                |
| District 24   | 42,663           | 32,841      | 4,848       | 376         | 3,501                 | 1,097       | 32,649    | 25,773    | 3,291     | 271       | 2,551               | 763       | 27,574             | 23,115             | 2,479              | 1,980              |
|               | 100.000%         | 76.978%     | 11.363%     | 0.881%      | 8.206%                | 2.571%      | 100.000%  | 78.940%   | 10.080%   | 0.830%    | 7.813%              | 2.337%    | 84.456%            | 83.829%            | 8.990%             | 7.181%             |
| District 25   |                  |             |             |             |                       |             |           |           |           |           |                     |           |                    |                    |                    |                    |
| *Rapides      | 43,116           | 29,828      | 8,726       | 1,142       | 1,207                 | 2,213       | 33,143    | 23,731    | 6,134     | 828       | 904                 | 1,546     | 27,593             | 21,137             | 4,965              | 1,491              |
| District 25   | 43,116           | 29,828      | 8,726       | 1,142       | 1,207                 | 2,213       | 33,143    | 23,731    | 6,134     | 828       | 904                 | 1,546     | 27,593             | 21,137             | 4,965              | 1,491              |
|               | 100.000%         | 69.181%     | 20.238%     | 2.649%      | 2.799%                | 5.133%      | 100.000%  | 71.602%   | 18.508%   | 2.498%    | 2.728%              | 4.665%    | 83.254%            | 76.603%            | 17.994%            | 5.404%             |
| District 26   |                  |             |             |             |                       |             |           |           |           |           |                     |           |                    |                    |                    |                    |
| *Rapides      | 42,496           | 12,490      | 28,052      | 605         | 488                   | 861         | 32,133    | 10,513    | 20,141    | 472       | 365                 | 642       | 24,999             | 7,849              | 16,135             | 1,015              |
| District 26   | 42,496           | 12,490      | 28,052      | 605         | 488                   | 861         | 32,133    | 10,513    | 20,141    | 472       | 365                 | 642       | 24,999             | 7,849              | 16,135             | 1,015              |
|               | 100.000%         | 29.391%     | 66.011%     | 1.424%      | 1.148%                | 2.026%      | 100.000%  | 32.717%   | 62.680%   | 1.469%    | 1.136%              | 1.998%    | 77.799%            | 31.397%            | 64.543%            | 4.060%             |
| District 27   |                  |             |             |             |                       |             |           |           |           |           |                     |           |                    |                    |                    |                    |
| *Rapides      | 43,670           | 34,887      | 5,397       | 680         | 1,402                 | 1,304       | 32,932    | 26,887    | 3,600     | 486       | 1,062               | 897       | 27,072             | 23,637             | 2,382              | 1,053              |



# Splits

## Plan: 221ES-10 (Jenkins) Original

|                   | Total Population | Total White | Total Black | Total Asian | Total American Indian | Total Other | VAP Total | VAP White | VAP Black | VAP Asian | VAP American Indian | VAP Other | Reg Total Dec 2021 | Reg White Dec 2021 | Reg Black Dec 2021 | Reg Other Dec 2021 |
|-------------------|------------------|-------------|-------------|-------------|-----------------------|-------------|-----------|-----------|-----------|-----------|---------------------|-----------|--------------------|--------------------|--------------------|--------------------|
| District 27       | 43,670           | 34,887      | 5,397       | 680         | 1,402                 | 1,304       | 32,932    | 26,887    | 3,600     | 486       | 1,062               | 897       | 27,072             | 23,637             | 2,382              | 1,053              |
|                   | 100.000%         | 79.888%     | 12.359%     | 1.557%      | 3.210%                | 2.986%      | 100.000%  | 81.644%   | 10.932%   | 1.476%    | 3.225%              | 2.724%    | 82.206%            | 87.312%            | 8.799%             | 3.890%             |
| District 28       |                  |             |             |             |                       |             |           |           |           |           |                     |           |                    |                    |                    |                    |
| Avoyelles         | 39,693           | 25,625      | 11,678      | 434         | 767                   | 1,189       | 30,578    | 20,269    | 8,311     | 379       | 570                 | 1,049     | 23,426             | 16,534             | 6,294              | 598                |
| *Catahoula        | 212              | 183         | 16          | 2           | 9                     | 2           | 170       | 147       | 12        | 1         | 9                   | 1         | 201                | 199                | 1                  | 1                  |
| *Evangeline       | 3,223            | 2,938       | 152         | 11          | 51                    | 71          | 2,389     | 2,184     | 103       | 9         | 47                  | 46        | 2,115              | 1,961              | 109                | 45                 |
| *La Salle         | 106              | 97          | 0           | 0           | 9                     | 0           | 80        | 75        | 0         | 0         | 5                   | 0         | 74                 | 74                 | 0                  | 0                  |
| *Rapides          | 741              | 305         | 417         | 1           | 5                     | 13          | 584       | 242       | 330       | 0         | 3                   | 9         | 512                | 209                | 293                | 10                 |
| District 28       | 43,975           | 29,148      | 12,263      | 448         | 841                   | 1,275       | 33,801    | 22,917    | 8,756     | 389       | 634                 | 1,105     | 26,328             | 18,977             | 6,697              | 654                |
|                   | 100.000%         | 66.283%     | 27.886%     | 1.019%      | 1.912%                | 2.899%      | 100.000%  | 67.800%   | 25.905%   | 1.151%    | 1.876%              | 3.269%    | 77.891%            | 72.079%            | 25.437%            | 2.484%             |
| District 29       |                  |             |             |             |                       |             |           |           |           |           |                     |           |                    |                    |                    |                    |
| *East Baton Rouge | 28,143           | 1,284       | 26,286      | 67          | 54                    | 452         | 20,705    | 1,131     | 19,206    | 49        | 45                  | 274       | 19,129             | 962                | 17,680             | 487                |
| *West Baton Rouge | 14,672           | 6,891       | 6,862       | 213         | 141                   | 565         | 11,148    | 5,413     | 5,064     | 161       | 103                 | 407       | 9,587              | 4,912              | 4,478              | 197                |
| District 29       | 42,815           | 8,175       | 33,148      | 280         | 195                   | 1,017       | 31,853    | 6,544     | 24,270    | 210       | 148                 | 681       | 28,716             | 5,874              | 22,158             | 684                |
|                   | 100.000%         | 19.094%     | 77.421%     | 0.654%      | 0.455%                | 2.375%      | 100.000%  | 20.544%   | 76.194%   | 0.659%    | 0.465%              | 2.138%    | 90.152%            | 20.455%            | 77.163%            | 2.382%             |
| District 30       |                  |             |             |             |                       |             |           |           |           |           |                     |           |                    |                    |                    |                    |
| *Beauregard       | 13,539           | 8,890       | 3,474       | 272         | 394                   | 509         | 10,405    | 6,987     | 2,591     | 169       | 308                 | 350       | 7,846              | 5,234              | 2,023              | 589                |
| *Vernon           | 29,279           | 18,231      | 6,649       | 1,161       | 872                   | 2,366       | 21,471    | 13,784    | 4,507     | 869       | 614                 | 1,697     | 11,736             | 7,758              | 2,729              | 1,249              |
| District 30       | 42,818           | 27,121      | 10,123      | 1,433       | 1,266                 | 2,875       | 31,876    | 20,771    | 7,098     | 1,038     | 922                 | 2,047     | 19,582             | 12,992             | 4,752              | 1,838              |
|                   | 100.000%         | 63.340%     | 23.642%     | 3.347%      | 2.957%                | 6.714%      | 100.000%  | 65.162%   | 22.268%   | 3.256%    | 2.892%              | 6.422%    | 61.432%            | 66.347%            | 24.267%            | 9.386%             |
| District 31       |                  |             |             |             |                       |             |           |           |           |           |                     |           |                    |                    |                    |                    |
| *Lafayette        | 27,493           | 19,831      | 3,925       | 1,479       | 365                   | 1,893       | 20,709    | 15,369    | 2,677     | 1,070     | 300                 | 1,293     | 17,223             | 14,158             | 1,890              | 1,175              |
| *Vermillion       | 16,740           | 14,345      | 1,434       | 281         | 174                   | 506         | 12,378    | 10,759    | 958       | 189       | 140                 | 332       | 10,703             | 9,585              | 787                | 331                |
| District 31       | 44,233           | 34,176      | 5,359       | 1,760       | 539                   | 2,399       | 33,087    | 26,128    | 3,635     | 1,259     | 440                 | 1,625     | 27,926             | 23,743             | 2,677              | 1,506              |
|                   | 100.000%         | 77.264%     | 12.115%     | 3.979%      | 1.219%                | 5.424%      | 100.000%  | 78.968%   | 10.986%   | 3.805%    | 1.330%              | 4.911%    | 84.402%            | 85.021%            | 9.586%             | 5.393%             |
| District 32       |                  |             |             |             |                       |             |           |           |           |           |                     |           |                    |                    |                    |                    |
| Allen             | 22,750           | 16,327      | 4,490       | 246         | 947                   | 740         | 17,510    | 12,751    | 3,275     | 182       | 646                 | 656       | 12,201             | 9,478              | 2,217              | 506                |
| *Beauregard       | 16,014           | 14,151      | 1,013       | 108         | 467                   | 275         | 12,000    | 10,562    | 809       | 89        | 342                 | 198       | 9,921              | 9,202              | 279                | 440                |
| *Calcasieu        | 5,153            | 4,239       | 669         | 24          | 128                   | 93          | 3,851     | 3,207     | 482       | 13        | 87                  | 62        | 2,986              | 2,560              | 337                | 89                 |
| District 32       | 43,917           | 34,717      | 6,172       | 378         | 1,542                 | 1,108       | 33,361    | 26,520    | 4,566     | 284       | 1,075               | 916       | 25,108             | 21,240             | 2,833              | 1,035              |
|                   | 100.000%         | 79.051%     | 14.054%     | 0.861%      | 3.511%                | 2.523%      | 100.000%  | 79.494%   | 13.687%   | 0.851%    | 3.222%              | 2.746%    | 75.262%            | 84.595%            | 11.283%            | 4.122%             |
| District 33       |                  |             |             |             |                       |             |           |           |           |           |                     |           |                    |                    |                    |                    |
| *Calcasieu        | 44,282           | 36,586      | 4,037       | 664         | 934                   | 2,061       | 32,993    | 27,852    | 2,618     | 485       | 650                 | 1,388     | 25,338             | 22,525             | 1,818              | 995                |
| District 33       | 44,282           | 36,586      | 4,037       | 664         | 934                   | 2,061       | 32,993    | 27,852    | 2,618     | 485       | 650                 | 1,388     | 25,338             | 22,525             | 1,818              | 995                |
|                   | 100.000%         | 82.620%     | 9.117%      | 1.499%      | 2.109%                | 4.654%      | 100.000%  | 84.418%   | 7.935%    | 1.470%    | 1.970%              | 4.207%    | 76.798%            | 88.898%            | 7.175%             | 3.927%             |
| District 34       |                  |             |             |             |                       |             |           |           |           |           |                     |           |                    |                    |                    |                    |
| *Calcasieu        | 43,303           | 8,406       | 32,738      | 392         | 305                   | 1,462       | 32,568    | 7,155     | 23,870    | 291       | 231                 | 1,021     | 23,548             | 4,425              | 18,097             | 1,026              |





# Splits

## Plan: 221ES-10 (Jenkins) Original

|              | Total Population | Total White | Total Black | Total Asian | Total American Indian | Total Other | VAP Total | VAP White | VAP Black | VAP Asian | VAP American Indian | VAP Other | Reg Total Dec 2021 | Reg White Dec 2021 | Reg Black Dec 2021 | Reg Other Dec 2021 |
|--------------|------------------|-------------|-------------|-------------|-----------------------|-------------|-----------|-----------|-----------|-----------|---------------------|-----------|--------------------|--------------------|--------------------|--------------------|
| District 49  |                  |             |             |             |                       |             |           |           |           |           |                     |           |                    |                    |                    |                    |
| *Iberia      | 17,647           | 12,357      | 3,210       | 542         | 245                   | 1,293       | 13,438    | 9,761     | 2,258     | 372       | 176                 | 871       | 10,992             | 8,817              | 1,697              | 478                |
| *Vermilion   | 28,275           | 19,169      | 6,680       | 1,079       | 324                   | 1,023       | 21,264    | 15,177    | 4,368     | 789       | 252                 | 678       | 17,711             | 13,110             | 3,820              | 781                |
| District 49  | 45,922           | 31,526      | 9,890       | 1,621       | 569                   | 2,316       | 34,702    | 24,938    | 6,626     | 1,161     | 428                 | 1,549     | 28,703             | 21,927             | 5,517              | 1,259              |
|              | 100.000%         | 68.651%     | 21.537%     | 3.530%      | 1.239%                | 5.043%      | 100.000%  | 71.863%   | 19.094%   | 3.346%    | 1.233%              | 4.464%    | 82.713%            | 76.393%            | 19.221%            | 4.386%             |
| District 50  |                  |             |             |             |                       |             |           |           |           |           |                     |           |                    |                    |                    |                    |
| *Iberia      | 1,481            | 957         | 466         | 15          | 3                     | 40          | 1,144     | 736       | 361       | 9         | 3                   | 35        | 1,156              | 698                | 440                | 18                 |
| *St. Martin  | 1,368            | 1,285       | 13          | 7           | 34                    | 29          | 1,154     | 1,091     | 11        | 5         | 30                  | 17        | 993                | 979                | 1                  | 13                 |
| *St. Mary    | 39,471           | 21,170      | 14,430      | 354         | 1,400                 | 2,117       | 30,005    | 16,910    | 10,466    | 232       | 976                 | 1,421     | 24,763             | 14,535             | 9,116              | 1,112              |
| District 50  | 42,320           | 23,412      | 14,909      | 376         | 1,437                 | 2,186       | 32,303    | 18,737    | 10,838    | 246       | 1,009               | 1,473     | 26,912             | 16,212             | 9,557              | 1,143              |
|              | 100.000%         | 55.321%     | 35.229%     | 0.888%      | 3.396%                | 5.165%      | 100.000%  | 58.004%   | 33.551%   | 0.762%    | 3.124%              | 4.560%    | 83.311%            | 60.241%            | 35.512%            | 4.247%             |
| District 51  |                  |             |             |             |                       |             |           |           |           |           |                     |           |                    |                    |                    |                    |
| *Assumption  | 5,323            | 3,800       | 1,022       | 40          | 116                   | 345         | 4,146     | 3,107     | 709       | 27        | 88                  | 215       | 3,296              | 2,578              | 617                | 101                |
| *Lafourche   | 2,586            | 1,980       | 343         | 32          | 99                    | 132         | 2,014     | 1,589     | 237       | 30        | 63                  | 95        | 1,594              | 1,384              | 168                | 42                 |
| *St. Mary    | 9,935            | 5,779       | 1,561       | 481         | 270                   | 1,844       | 7,516     | 4,684     | 1,054     | 361       | 197                 | 1,220     | 5,447              | 4,177              | 775                | 495                |
| *Terrebonne  | 25,621           | 14,138      | 7,052       | 316         | 2,826                 | 1,289       | 19,173    | 11,217    | 4,974     | 223       | 1,944               | 815       | 13,457             | 8,460              | 3,597              | 1,400              |
| District 51  | 43,465           | 25,697      | 9,978       | 869         | 3,311                 | 3,610       | 32,849    | 20,597    | 6,974     | 641       | 2,292               | 2,345     | 23,794             | 16,599             | 5,157              | 2,038              |
|              | 100.000%         | 59.121%     | 22.956%     | 1.999%      | 7.618%                | 8.306%      | 100.000%  | 62.702%   | 21.230%   | 1.951%    | 6.977%              | 7.139%    | 72.434%            | 69.761%            | 21.674%            | 8.565%             |
| District 52  |                  |             |             |             |                       |             |           |           |           |           |                     |           |                    |                    |                    |                    |
| *Terrebonne  | 44,650           | 30,640      | 7,701       | 890         | 2,723                 | 2,696       | 33,847    | 24,421    | 5,180     | 606       | 1,820               | 1,820     | 25,909             | 20,653             | 3,501              | 1,755              |
| District 52  | 44,650           | 30,640      | 7,701       | 890         | 2,723                 | 2,696       | 33,847    | 24,421    | 5,180     | 606       | 1,820               | 1,820     | 25,909             | 20,653             | 3,501              | 1,755              |
|              | 100.000%         | 68.623%     | 17.247%     | 1.993%      | 6.099%                | 6.038%      | 100.000%  | 72.151%   | 15.304%   | 1.790%    | 5.377%              | 5.377%    | 76.547%            | 79.714%            | 13.513%            | 6.774%             |
| District 53  |                  |             |             |             |                       |             |           |           |           |           |                     |           |                    |                    |                    |                    |
| *Lafourche   | 4,983            | 3,731       | 303         | 40          | 556                   | 353         | 3,675     | 2,914     | 148       | 33        | 359                 | 221       | 2,688              | 2,334              | 81                 | 273                |
| *Terrebonne  | 39,309           | 25,156      | 8,394       | 537         | 3,088                 | 2,134       | 29,485    | 19,993    | 5,642     | 410       | 1,986               | 1,454     | 22,354             | 16,282             | 4,468              | 1,604              |
| District 53  | 44,292           | 28,887      | 8,697       | 577         | 3,644                 | 2,487       | 33,160    | 22,907    | 5,790     | 443       | 2,345               | 1,675     | 25,042             | 18,616             | 4,549              | 1,877              |
|              | 100.000%         | 65.219%     | 19.636%     | 1.303%      | 8.227%                | 5.615%      | 100.000%  | 69.080%   | 17.461%   | 1.336%    | 7.072%              | 5.051%    | 75.519%            | 74.339%            | 18.165%            | 7.495%             |
| District 54  |                  |             |             |             |                       |             |           |           |           |           |                     |           |                    |                    |                    |                    |
| *Lafourche   | 45,714           | 36,093      | 3,500       | 553         | 2,831                 | 2,737       | 34,616    | 28,351    | 2,214     | 394       | 1,869               | 1,788     | 27,145             | 24,088             | 1,551              | 1,506              |
| District 54  | 45,714           | 36,093      | 3,500       | 553         | 2,831                 | 2,737       | 34,616    | 28,351    | 2,214     | 394       | 1,869               | 1,788     | 27,145             | 24,088             | 1,551              | 1,506              |
|              | 100.000%         | 78.954%     | 7.656%      | 1.210%      | 6.193%                | 5.987%      | 100.000%  | 81.901%   | 6.396%    | 1.138%    | 5.399%              | 5.165%    | 78.417%            | 88.738%            | 5.714%             | 5.548%             |
| District 55  |                  |             |             |             |                       |             |           |           |           |           |                     |           |                    |                    |                    |                    |
| *Lafourche   | 44,274           | 29,906      | 11,709      | 400         | 738                   | 1,521       | 34,314    | 23,984    | 8,478     | 281       | 486                 | 1,085     | 26,851             | 20,661             | 5,364              | 826                |
| District 55  | 44,274           | 29,906      | 11,709      | 400         | 738                   | 1,521       | 34,314    | 23,984    | 8,478     | 281       | 486                 | 1,085     | 26,851             | 20,661             | 5,364              | 826                |
|              | 100.000%         | 67.548%     | 26.447%     | 0.903%      | 1.667%                | 3.435%      | 100.000%  | 69.896%   | 24.707%   | 0.819%    | 1.416%              | 3.162%    | 78.251%            | 76.947%            | 19.977%            | 3.076%             |
| District 56  |                  |             |             |             |                       |             |           |           |           |           |                     |           |                    |                    |                    |                    |
| *St. Charles | 42,071           | 29,177      | 8,545       | 727         | 808                   | 2,814       | 31,673    | 22,672    | 6,008     | 459       | 571                 | 1,963     | 28,531             | 21,538             | 5,403              | 1,590              |

# Splits

## Plan: 221ES-10 (Jenkins) Original

|                       | Total Population | Total White | Total Black | Total Asian | Total American Indian | Total Other | VAP Total | VAP White | VAP Black | VAP Asian | VAP American Indian | VAP Other | Reg Total Dec 2021 | Reg White Dec 2021 | Reg Black Dec 2021 | Reg Other Dec 2021 |
|-----------------------|------------------|-------------|-------------|-------------|-----------------------|-------------|-----------|-----------|-----------|-----------|---------------------|-----------|--------------------|--------------------|--------------------|--------------------|
| District 56           |                  |             |             |             |                       |             |           |           |           |           |                     |           |                    |                    |                    |                    |
| *St. John the Baptist | 3,814            | 2,076       | 1,227       | 21          | 75                    | 415         | 2,992     | 1,763     | 886       | 18        | 52                  | 273       | 2,536              | 1,670              | 726                | 140                |
| District 56           | 45,885           | 31,253      | 9,772       | 748         | 883                   | 3,229       | 34,665    | 24,435    | 6,894     | 477       | 623                 | 2,236     | 31,067             | 23,208             | 6,129              | 1,730              |
|                       | 100.000%         | 68.112%     | 21.297%     | 1.630%      | 1.924%                | 7.037%      | 100.000%  | 70.489%   | 19.887%   | 1.376%    | 1.797%              | 6.450%    | 89.621%            | 74.703%            | 19.728%            | 5.569%             |
| District 57           |                  |             |             |             |                       |             |           |           |           |           |                     |           |                    |                    |                    |                    |
| *St. Charles          | 10,478           | 4,373       | 5,383       | 110         | 117                   | 495         | 7,868     | 3,482     | 3,882     | 70        | 96                  | 338       | 6,454              | 2,771              | 3,394              | 289                |
| *St. John the Baptist | 34,587           | 10,469      | 21,326      | 376         | 355                   | 2,061       | 26,324    | 8,758     | 15,547    | 300       | 265                 | 1,454     | 23,107             | 7,573              | 14,255             | 1,279              |
| District 57           | 45,065           | 14,842      | 26,709      | 486         | 472                   | 2,556       | 34,192    | 12,240    | 19,429    | 370       | 361                 | 1,792     | 29,561             | 10,344             | 17,649             | 1,568              |
|                       | 100.000%         | 32.935%     | 59.268%     | 1.078%      | 1.047%                | 5.672%      | 100.000%  | 35.798%   | 56.823%   | 1.082%    | 1.056%              | 5.241%    | 86.456%            | 34.992%            | 59.704%            | 5.304%             |
| District 58           |                  |             |             |             |                       |             |           |           |           |           |                     |           |                    |                    |                    |                    |
| *Ascension            | 25,436           | 8,208       | 15,272      | 242         | 247                   | 1,467       | 18,656    | 6,588     | 10,747    | 169       | 162                 | 990       | 15,896             | 5,628              | 9,601              | 667                |
| *Iberville            | 1,926            | 248         | 1,632       | 2           | 10                    | 34          | 1,412     | 228       | 1,152     | 1         | 7                   | 24        | 1,448              | 183                | 1,243              | 22                 |
| *St. James            | 13,754           | 5,634       | 7,829       | 27          | 57                    | 207         | 10,429    | 4,348     | 5,879     | 11        | 44                  | 147       | 10,292             | 3,933              | 6,216              | 143                |
| *St. John the Baptist | 1,930            | 301         | 1,601       | 0           | 12                    | 16          | 1,507     | 245       | 1,241     | 0         | 11                  | 10        | 1,505              | 196                | 1,299              | 10                 |
| District 58           | 43,046           | 14,391      | 26,334      | 271         | 326                   | 1,724       | 32,004    | 11,409    | 19,019    | 181       | 224                 | 1,171     | 29,141             | 9,940              | 18,359             | 842                |
|                       | 100.000%         | 33.432%     | 61.176%     | 0.630%      | 0.757%                | 4.005%      | 100.000%  | 35.649%   | 59.427%   | 0.566%    | 0.700%              | 3.659%    | 91.054%            | 34.110%            | 63.001%            | 2.889%             |
| District 59           |                  |             |             |             |                       |             |           |           |           |           |                     |           |                    |                    |                    |                    |
| *Ascension            | 45,081           | 31,358      | 8,154       | 1,447       | 763                   | 3,359       | 31,927    | 22,729    | 5,563     | 943       | 513                 | 2,179     | 28,157             | 21,465             | 4,738              | 1,954              |
| District 59           | 45,081           | 31,358      | 8,154       | 1,447       | 763                   | 3,359       | 31,927    | 22,729    | 5,563     | 943       | 513                 | 2,179     | 28,157             | 21,465             | 4,738              | 1,954              |
|                       | 100.000%         | 69.559%     | 18.087%     | 3.210%      | 1.693%                | 7.451%      | 100.000%  | 71.191%   | 17.424%   | 2.954%    | 1.607%              | 6.825%    | 88.192%            | 76.233%            | 16.827%            | 6.940%             |
| District 60           |                  |             |             |             |                       |             |           |           |           |           |                     |           |                    |                    |                    |                    |
| *Assumption           | 15,716           | 9,922       | 5,198       | 56          | 142                   | 398         | 12,470    | 8,038     | 3,998     | 30        | 109                 | 295       | 11,143             | 7,122              | 3,893              | 128                |
| *Iberville            | 26,788           | 14,282      | 10,903      | 197         | 256                   | 1,150       | 21,430    | 11,979    | 8,113     | 145       | 209                 | 984       | 17,739             | 9,729              | 7,618              | 392                |
| District 60           | 42,504           | 24,204      | 16,101      | 253         | 398                   | 1,548       | 33,900    | 20,017    | 12,111    | 175       | 318                 | 1,279     | 28,882             | 16,851             | 11,511             | 520                |
|                       | 100.000%         | 56.945%     | 37.881%     | 0.595%      | 0.936%                | 3.642%      | 100.000%  | 59.047%   | 35.726%   | 0.516%    | 0.938%              | 3.773%    | 85.198%            | 58.344%            | 39.855%            | 1.800%             |
| District 61           |                  |             |             |             |                       |             |           |           |           |           |                     |           |                    |                    |                    |                    |
| *East Baton Rouge     | 43,103           | 9,443       | 30,729      | 840         | 312                   | 1,779       | 33,125    | 8,289     | 22,659    | 626       | 255                 | 1,296     | 25,959             | 6,731              | 17,926             | 1,302              |
| District 61           | 43,103           | 9,443       | 30,729      | 840         | 312                   | 1,779       | 33,125    | 8,289     | 22,659    | 626       | 255                 | 1,296     | 25,959             | 6,731              | 17,926             | 1,302              |
|                       | 100.000%         | 21.908%     | 71.292%     | 1.949%      | 0.724%                | 4.127%      | 100.000%  | 25.023%   | 68.405%   | 1.890%    | 0.770%              | 3.912%    | 78.367%            | 25.929%            | 69.055%            | 5.016%             |
| District 62           |                  |             |             |             |                       |             |           |           |           |           |                     |           |                    |                    |                    |                    |
| *East Baton Rouge     | 16,330           | 7,848       | 7,665       | 231         | 200                   | 386         | 11,685    | 5,794     | 5,316     | 152       | 147                 | 276       | 10,963             | 5,640              | 4,923              | 400                |
| *East Feliciana       | 17,840           | 10,714      | 6,478       | 88          | 251                   | 309         | 14,744    | 9,044     | 5,205     | 59        | 187                 | 249       | 12,086             | 7,249              | 4,436              | 401                |
| *West Feliciana       | 9,338            | 6,156       | 2,747       | 85          | 142                   | 208         | 6,994     | 4,712     | 1,975     | 56        | 95                  | 156       | 6,987              | 4,723              | 2,133              | 131                |
| District 62           | 43,508           | 24,718      | 16,890      | 404         | 593                   | 903         | 33,423    | 19,550    | 12,496    | 267       | 429                 | 681       | 30,036             | 17,612             | 11,492             | 932                |
|                       | 100.000%         | 56.813%     | 38.820%     | 0.929%      | 1.363%                | 2.075%      | 100.000%  | 58.493%   | 37.387%   | 0.799%    | 1.284%              | 2.038%    | 89.866%            | 58.636%            | 38.261%            | 3.103%             |

# Splits

## Plan: 221ES-10 (Jenkins) Original

|                   | Total Population | Total White | Total Black | Total Asian | Total American Indian | Total Other | VAP Total | VAP White | VAP Black | VAP Asian | VAP American Indian | VAP Other | Reg Total Dec 2021 | Reg White Dec 2021 | Reg Black Dec 2021 | Reg Other Dec 2021 |
|-------------------|------------------|-------------|-------------|-------------|-----------------------|-------------|-----------|-----------|-----------|-----------|---------------------|-----------|--------------------|--------------------|--------------------|--------------------|
| District 63       |                  |             |             |             |                       |             |           |           |           |           |                     |           |                    |                    |                    |                    |
| *East Baton Rouge | 43,103           | 7,726       | 33,959      | 266         | 232                   | 920         | 32,983    | 6,386     | 25,513    | 177       | 184                 | 723       | 28,002             | 5,322              | 21,864             | 816                |
| District 63       | 43,103           | 7,726       | 33,959      | 266         | 232                   | 920         | 32,983    | 6,386     | 25,513    | 177       | 184                 | 723       | 28,002             | 5,322              | 21,864             | 816                |
|                   | 100.000%         | 17.925%     | 78.786%     | 0.617%      | 0.538%                | 2.134%      | 100.000%  | 19.361%   | 77.352%   | 0.537%    | 0.558%              | 2.192%    | 84.898%            | 19.006%            | 78.080%            | 2.914%             |
| District 64       |                  |             |             |             |                       |             |           |           |           |           |                     |           |                    |                    |                    |                    |
| *East Baton Rouge | 14,524           | 10,112      | 3,668       | 84          | 276                   | 384         | 11,124    | 7,945     | 2,644     | 61        | 207                 | 267       | 10,065             | 7,452              | 2,364              | 249                |
| *Livingston       | 28,614           | 25,269      | 1,227       | 228         | 785                   | 1,105       | 20,795    | 18,606    | 727       | 146       | 591                 | 725       | 18,156             | 17,049             | 533                | 574                |
| District 64       | 43,138           | 35,381      | 4,895       | 312         | 1,061                 | 1,489       | 31,919    | 26,551    | 3,371     | 207       | 798                 | 992       | 28,221             | 24,501             | 2,897              | 823                |
|                   | 100.000%         | 82.018%     | 11.347%     | 0.723%      | 2.460%                | 3.452%      | 100.000%  | 83.182%   | 10.561%   | 0.649%    | 2.500%              | 3.108%    | 88.414%            | 86.818%            | 10.265%            | 2.916%             |
| District 65       |                  |             |             |             |                       |             |           |           |           |           |                     |           |                    |                    |                    |                    |
| *East Baton Rouge | 42,374           | 24,786      | 11,640      | 1,294       | 650                   | 4,004       | 31,843    | 19,820    | 7,872     | 966       | 527                 | 2,658     | 25,603             | 18,251             | 5,903              | 1,449              |
| *Livingston       | 3,342            | 2,765       | 152         | 57          | 81                    | 287         | 2,468     | 2,112     | 84        | 40        | 62                  | 170       | 2,157              | 2,007              | 61                 | 89                 |
| District 65       | 45,716           | 27,551      | 11,792      | 1,351       | 731                   | 4,291       | 34,311    | 21,932    | 7,956     | 1,006     | 589                 | 2,828     | 27,760             | 20,258             | 5,964              | 1,538              |
|                   | 100.000%         | 60.266%     | 25.794%     | 2.955%      | 1.599%                | 9.386%      | 100.000%  | 63.921%   | 23.188%   | 2.932%    | 1.717%              | 8.242%    | 80.907%            | 72.976%            | 21.484%            | 5.540%             |
| District 66       |                  |             |             |             |                       |             |           |           |           |           |                     |           |                    |                    |                    |                    |
| *East Baton Rouge | 46,163           | 28,742      | 10,959      | 2,446       | 637                   | 3,379       | 35,044    | 22,942    | 7,608     | 1,678     | 499                 | 2,317     | 30,493             | 22,258             | 5,945              | 2,290              |
| District 66       | 46,163           | 28,742      | 10,959      | 2,446       | 637                   | 3,379       | 35,044    | 22,942    | 7,608     | 1,678     | 499                 | 2,317     | 30,493             | 22,258             | 5,945              | 2,290              |
|                   | 100.000%         | 62.262%     | 23.740%     | 5.299%      | 1.380%                | 7.320%      | 100.000%  | 65.466%   | 21.710%   | 4.788%    | 1.424%              | 6.612%    | 87.013%            | 72.994%            | 19.496%            | 7.510%             |
| District 67       |                  |             |             |             |                       |             |           |           |           |           |                     |           |                    |                    |                    |                    |
| *East Baton Rouge | 43,029           | 15,425      | 23,589      | 2,118       | 341                   | 1,556       | 36,173    | 14,231    | 18,442    | 1,894     | 297                 | 1,309     | 21,072             | 6,428              | 13,296             | 1,345              |
| District 67       | 43,029           | 15,425      | 23,589      | 2,118       | 341                   | 1,556       | 36,173    | 14,231    | 18,442    | 1,894     | 297                 | 1,309     | 21,072             | 6,428              | 13,296             | 1,345              |
|                   | 100.000%         | 35.848%     | 54.821%     | 4.922%      | 0.792%                | 3.616%      | 100.000%  | 39.341%   | 50.983%   | 5.236%    | 0.821%              | 3.619%    | 58.253%            | 30.505%            | 63.098%            | 6.383%             |
| District 68       |                  |             |             |             |                       |             |           |           |           |           |                     |           |                    |                    |                    |                    |
| *East Baton Rouge | 45,457           | 29,896      | 10,499      | 1,994       | 534                   | 2,534       | 37,656    | 25,645    | 8,065     | 1,567     | 434                 | 1,945     | 27,685             | 20,184             | 5,701              | 1,803              |
| District 68       | 45,457           | 29,896      | 10,499      | 1,994       | 534                   | 2,534       | 37,656    | 25,645    | 8,065     | 1,567     | 434                 | 1,945     | 27,685             | 20,184             | 5,701              | 1,803              |
|                   | 100.000%         | 65.768%     | 23.097%     | 4.387%      | 1.175%                | 5.574%      | 100.000%  | 68.103%   | 21.418%   | 4.161%    | 1.153%              | 5.165%    | 73.521%            | 72.906%            | 20.592%            | 6.513%             |
| District 69       |                  |             |             |             |                       |             |           |           |           |           |                     |           |                    |                    |                    |                    |
| *East Baton Rouge | 45,058           | 25,991      | 12,578      | 2,506       | 548                   | 3,435       | 35,649    | 21,820    | 9,128     | 1,834     | 423                 | 2,444     | 28,139             | 19,960             | 6,034              | 2,145              |
| District 69       | 45,058           | 25,991      | 12,578      | 2,506       | 548                   | 3,435       | 35,649    | 21,820    | 9,128     | 1,834     | 423                 | 2,444     | 28,139             | 19,960             | 6,034              | 2,145              |
|                   | 100.000%         | 57.683%     | 27.915%     | 5.562%      | 1.216%                | 7.624%      | 100.000%  | 61.208%   | 25.605%   | 5.145%    | 1.187%              | 6.856%    | 78.933%            | 70.934%            | 21.444%            | 7.623%             |
| District 70       |                  |             |             |             |                       |             |           |           |           |           |                     |           |                    |                    |                    |                    |
| *East Baton Rouge | 45,471           | 28,175      | 10,814      | 2,443       | 586                   | 3,453       | 37,266    | 24,044    | 8,287     | 1,960     | 459                 | 2,516     | 28,533             | 20,245             | 5,958              | 2,330              |
| District 70       | 45,471           | 28,175      | 10,814      | 2,443       | 586                   | 3,453       | 37,266    | 24,044    | 8,287     | 1,960     | 459                 | 2,516     | 28,533             | 20,245             | 5,958              | 2,330              |
|                   | 100.000%         | 61.963%     | 23.782%     | 5.373%      | 1.289%                | 7.594%      | 100.000%  | 64.520%   | 22.237%   | 5.259%    | 1.232%              | 6.751%    | 76.566%            | 70.953%            | 20.881%            | 8.166%             |
| District 71       |                  |             |             |             |                       |             |           |           |           |           |                     |           |                    |                    |                    |                    |
| *Livingston       | 43,812           | 33,787      | 5,070       | 742         | 892                   | 3,321       | 32,768    | 26,136    | 3,348     | 499       | 654                 | 2,131     | 25,038             | 21,688             | 2,255              | 1,095              |
| District 71       | 43,812           | 33,787      | 5,070       | 742         | 892                   | 3,321       | 32,768    | 26,136    | 3,348     | 499       | 654                 | 2,131     | 25,038             | 21,688             | 2,255              | 1,095              |
|                   | 100.000%         | 77.118%     | 11.572%     | 1.694%      | 2.036%                | 7.580%      | 100.000%  | 79.761%   | 10.217%   | 1.523%    | 1.996%              | 6.503%    | 76.410%            | 86.620%            | 9.006%             | 4.373%             |

# Splits

## Plan: 221ES-10 (Jenkins) Original

|                 | Total Population | Total White | Total Black | Total Asian | Total American Indian | Total Other | VAP Total | VAP White | VAP Black | VAP Asian | VAP American Indian | VAP Other | Reg Total Dec 2021 | Reg White Dec 2021 | Reg Black Dec 2021 | Reg Other Dec 2021 |
|-----------------|------------------|-------------|-------------|-------------|-----------------------|-------------|-----------|-----------|-----------|-----------|---------------------|-----------|--------------------|--------------------|--------------------|--------------------|
| District 72     |                  |             |             |             |                       |             |           |           |           |           |                     |           |                    |                    |                    |                    |
| *East Feliciana | 1,699            | 802         | 863         | 3           | 11                    | 20          | 1,439     | 696       | 713       | 2         | 11                  | 17        | 1,514              | 710                | 750                | 54                 |
| St. Helena      | 10,920           | 4,527       | 6,031       | 39          | 134                   | 189         | 8,463     | 3,805     | 4,371     | 28        | 109                 | 150       | 8,321              | 3,628              | 4,565              | 128                |
| *Tangipahoa     | 30,796           | 11,892      | 17,478      | 188         | 305                   | 933         | 23,117    | 9,679     | 12,454    | 138       | 223                 | 623       | 18,745             | 7,744              | 10,480             | 521                |
| District 72     | 43,415           | 17,221      | 24,372      | 230         | 450                   | 1,142       | 33,019    | 14,180    | 17,538    | 168       | 343                 | 790       | 28,580             | 12,082             | 15,795             | 703                |
|                 | 100.000%         | 39.666%     | 56.137%     | 0.530%      | 1.037%                | 2.630%      | 100.000%  | 42.945%   | 53.115%   | 0.509%    | 1.039%              | 2.393%    | 86.556%            | 42.274%            | 55.266%            | 2.460%             |
| District 73     |                  |             |             |             |                       |             |           |           |           |           |                     |           |                    |                    |                    |                    |
| *Tangipahoa     | 43,643           | 31,181      | 8,955       | 491         | 956                   | 2,060       | 33,089    | 24,590    | 6,021     | 324       | 705                 | 1,449     | 26,405             | 20,996             | 4,352              | 1,057              |
| District 73     | 43,643           | 31,181      | 8,955       | 491         | 956                   | 2,060       | 33,089    | 24,590    | 6,021     | 324       | 705                 | 1,449     | 26,405             | 20,996             | 4,352              | 1,057              |
|                 | 100.000%         | 71.446%     | 20.519%     | 1.125%      | 2.191%                | 4.720%      | 100.000%  | 74.315%   | 18.196%   | 0.979%    | 2.131%              | 4.379%    | 79.800%            | 79.515%            | 16.482%            | 4.003%             |
| District 74     |                  |             |             |             |                       |             |           |           |           |           |                     |           |                    |                    |                    |                    |
| *St. Tammany    | 39,219           | 32,558      | 2,959       | 310         | 892                   | 2,500       | 30,864    | 26,093    | 2,111     | 215       | 647                 | 1,798     | 28,477             | 25,409             | 1,735              | 1,333              |
| *Tangipahoa     | 3,438            | 2,615       | 529         | 21          | 97                    | 176         | 2,704     | 2,116     | 359       | 15        | 72                  | 142       | 1,993              | 1,672              | 250                | 71                 |
| *Washington     | 3,466            | 3,016       | 167         | 9           | 115                   | 159         | 2,690     | 2,370     | 112       | 7         | 81                  | 120       | 2,051              | 1,922              | 63                 | 66                 |
| District 74     | 46,123           | 38,189      | 3,655       | 340         | 1,104                 | 2,835       | 36,258    | 30,579    | 2,582     | 237       | 800                 | 2,060     | 32,521             | 29,003             | 2,048              | 1,470              |
|                 | 100.000%         | 82.798%     | 7.924%      | 0.737%      | 2.394%                | 6.147%      | 100.000%  | 84.337%   | 7.121%    | 0.654%    | 2.206%              | 5.682%    | 89.693%            | 89.182%            | 6.297%             | 4.520%             |
| District 75     |                  |             |             |             |                       |             |           |           |           |           |                     |           |                    |                    |                    |                    |
| *St. Tammany    | 752              | 631         | 44          | 5           | 34                    | 38          | 580       | 481       | 37        | 3         | 31                  | 28        | 497                | 446                | 36                 | 15                 |
| *Tangipahoa     | 2,230            | 1,476       | 648         | 18          | 42                    | 46          | 1,714     | 1,154     | 476       | 17        | 30                  | 37        | 1,413              | 995                | 383                | 35                 |
| *Washington     | 41,997           | 26,927      | 13,267      | 207         | 621                   | 975         | 32,261    | 21,373    | 9,620     | 147       | 480                 | 641       | 25,536             | 16,913             | 8,039              | 584                |
| District 75     | 44,979           | 29,034      | 13,959      | 230         | 697                   | 1,059       | 34,555    | 23,008    | 10,133    | 167       | 541                 | 706       | 27,446             | 18,354             | 8,458              | 634                |
|                 | 100.000%         | 64.550%     | 31.034%     | 0.511%      | 1.550%                | 2.354%      | 100.000%  | 66.584%   | 29.324%   | 0.483%    | 1.566%              | 2.043%    | 79.427%            | 66.873%            | 30.817%            | 2.310%             |
| District 76     |                  |             |             |             |                       |             |           |           |           |           |                     |           |                    |                    |                    |                    |
| *St. Tammany    | 45,461           | 27,065      | 13,280      | 1,485       | 924                   | 2,707       | 34,361    | 21,586    | 9,083     | 1,114     | 685                 | 1,893     | 28,939             | 19,320             | 7,240              | 2,379              |
| District 76     | 45,461           | 27,065      | 13,280      | 1,485       | 924                   | 2,707       | 34,361    | 21,586    | 9,083     | 1,114     | 685                 | 1,893     | 28,939             | 19,320             | 7,240              | 2,379              |
|                 | 100.000%         | 59.535%     | 29.212%     | 3.267%      | 2.033%                | 5.955%      | 100.000%  | 62.821%   | 26.434%   | 3.242%    | 1.994%              | 5.509%    | 84.220%            | 66.761%            | 25.018%            | 8.221%             |
| District 77     |                  |             |             |             |                       |             |           |           |           |           |                     |           |                    |                    |                    |                    |
| *St. Tammany    | 46,451           | 37,353      | 4,100       | 918         | 894                   | 3,186       | 34,583    | 28,308    | 2,843     | 629       | 612                 | 2,191     | 31,387             | 27,371             | 2,098              | 1,918              |
| District 77     | 46,451           | 37,353      | 4,100       | 918         | 894                   | 3,186       | 34,583    | 28,308    | 2,843     | 629       | 612                 | 2,191     | 31,387             | 27,371             | 2,098              | 1,918              |
|                 | 100.000%         | 80.414%     | 8.827%      | 1.976%      | 1.925%                | 6.859%      | 100.000%  | 81.855%   | 8.221%    | 1.819%    | 1.770%              | 6.335%    | 90.758%            | 87.205%            | 6.684%             | 6.111%             |
| District 78     |                  |             |             |             |                       |             |           |           |           |           |                     |           |                    |                    |                    |                    |
| *Jefferson      | 46,015           | 31,104      | 6,199       | 1,362       | 889                   | 6,461       | 36,930    | 25,968    | 4,649     | 978       | 672                 | 4,663     | 30,116             | 24,112             | 3,064              | 2,940              |
| District 78     | 46,015           | 31,104      | 6,199       | 1,362       | 889                   | 6,461       | 36,930    | 25,968    | 4,649     | 978       | 672                 | 4,663     | 30,116             | 24,112             | 3,064              | 2,940              |
|                 | 100.000%         | 67.595%     | 13.472%     | 2.960%      | 1.932%                | 14.041%     | 100.000%  | 70.317%   | 12.589%   | 2.648%    | 1.820%              | 12.627%   | 81.549%            | 80.064%            | 10.174%            | 9.762%             |
| District 79     |                  |             |             |             |                       |             |           |           |           |           |                     |           |                    |                    |                    |                    |
| *Jefferson      | 46,270           | 27,871      | 5,814       | 3,605       | 647                   | 8,333       | 36,316    | 23,033    | 4,000     | 2,701     | 477                 | 6,105     | 28,880             | 21,078             | 2,515              | 5,287              |

# Splits

## Plan: 221ES-10 (Jenkins) Original

|                       | Total Population | Total White | Total Black | Total Asian | Total American Indian | Total Other | VAP Total | VAP White | VAP Black | VAP Asian | VAP American Indian | VAP Other | Reg Total Dec 2021 | Reg White Dec 2021 | Reg Black Dec 2021 | Reg Other Dec 2021 |
|-----------------------|------------------|-------------|-------------|-------------|-----------------------|-------------|-----------|-----------|-----------|-----------|---------------------|-----------|--------------------|--------------------|--------------------|--------------------|
| District 79           | 46,270           | 27,871      | 5,814       | 3,605       | 647                   | 8,333       | 36,316    | 23,033    | 4,000     | 2,701     | 477                 | 6,105     | 28,880             | 21,078             | 2,515              | 5,287              |
|                       | 100.000%         | 60.236%     | 12.565%     | 7.791%      | 1.398%                | 18.010%     | 100.000%  | 63.424%   | 11.014%   | 7.437%    | 1.313%              | 16.811%   | 79.524%            | 72.985%            | 8.708%             | 18.307%            |
| District 80           |                  |             |             |             |                       |             |           |           |           |           |                     |           |                    |                    |                    |                    |
| *Jefferson            | 46,103           | 27,464      | 7,895       | 2,007       | 768                   | 7,969       | 37,088    | 23,464    | 5,791     | 1,585     | 575                 | 5,673     | 25,329             | 19,721             | 2,811              | 2,797              |
| District 80           | 46,103           | 27,464      | 7,895       | 2,007       | 768                   | 7,969       | 37,088    | 23,464    | 5,791     | 1,585     | 575                 | 5,673     | 25,329             | 19,721             | 2,811              | 2,797              |
|                       | 100.000%         | 59.571%     | 17.125%     | 4.353%      | 1.666%                | 17.285%     | 100.000%  | 63.266%   | 15.614%   | 4.274%    | 1.550%              | 15.296%   | 68.294%            | 77.859%            | 11.098%            | 11.043%            |
| District 81           |                  |             |             |             |                       |             |           |           |           |           |                     |           |                    |                    |                    |                    |
| *Ascension            | 9,996            | 7,235       | 1,911       | 113         | 149                   | 588         | 7,497     | 5,601     | 1,327     | 73        | 110                 | 386       | 7,057              | 5,586              | 1,179              | 292                |
| *Livingston           | 25,596           | 21,789      | 1,999       | 279         | 523                   | 1,006       | 19,294    | 16,755    | 1,283     | 173       | 389                 | 694       | 15,788             | 14,263             | 1,041              | 484                |
| *St. James            | 6,438            | 4,339       | 1,933       | 33          | 25                    | 108         | 5,076     | 3,535     | 1,418     | 20        | 20                  | 83        | 4,674              | 3,321              | 1,285              | 68                 |
| *St. John the Baptist | 2,146            | 1,031       | 1,042       | 6           | 23                    | 44          | 1,680     | 856       | 763       | 5         | 22                  | 34        | 1,765              | 780                | 954                | 31                 |
| District 81           | 44,176           | 34,394      | 6,885       | 431         | 720                   | 1,746       | 33,547    | 26,747    | 4,791     | 271       | 541                 | 1,197     | 29,284             | 23,950             | 4,459              | 875                |
|                       | 100.000%         | 77.857%     | 15.585%     | 0.976%      | 1.630%                | 3.952%      | 100.000%  | 79.730%   | 14.281%   | 0.808%    | 1.613%              | 3.568%    | 87.292%            | 81.785%            | 15.227%            | 2.988%             |
| District 82           |                  |             |             |             |                       |             |           |           |           |           |                     |           |                    |                    |                    |                    |
| *Jefferson            | 46,515           | 34,041      | 5,577       | 1,515       | 781                   | 4,601       | 38,530    | 28,892    | 4,431     | 1,158     | 597                 | 3,452     | 30,882             | 25,469             | 2,797              | 2,616              |
| District 82           | 46,515           | 34,041      | 5,577       | 1,515       | 781                   | 4,601       | 38,530    | 28,892    | 4,431     | 1,158     | 597                 | 3,452     | 30,882             | 25,469             | 2,797              | 2,616              |
|                       | 100.000%         | 73.183%     | 11.990%     | 3.257%      | 1.679%                | 9.891%      | 100.000%  | 74.986%   | 11.500%   | 3.005%    | 1.549%              | 8.959%    | 80.151%            | 82.472%            | 9.057%             | 8.471%             |
| District 83           |                  |             |             |             |                       |             |           |           |           |           |                     |           |                    |                    |                    |                    |
| *Jefferson            | 43,956           | 13,203      | 25,303      | 1,485       | 588                   | 3,377       | 33,127    | 11,018    | 18,076    | 1,199     | 475                 | 2,359     | 27,728             | 9,200              | 16,022             | 2,506              |
| District 83           | 43,956           | 13,203      | 25,303      | 1,485       | 588                   | 3,377       | 33,127    | 11,018    | 18,076    | 1,199     | 475                 | 2,359     | 27,728             | 9,200              | 16,022             | 2,506              |
|                       | 100.000%         | 30.037%     | 57.564%     | 3.378%      | 1.338%                | 7.683%      | 100.000%  | 33.260%   | 54.566%   | 3.619%    | 1.434%              | 7.121%    | 83.702%            | 33.179%            | 57.783%            | 9.038%             |
| District 84           |                  |             |             |             |                       |             |           |           |           |           |                     |           |                    |                    |                    |                    |
| *Jefferson            | 42,957           | 26,072      | 8,982       | 2,756       | 1,259                 | 3,888       | 33,555    | 21,263    | 6,468     | 2,075     | 951                 | 2,798     | 27,642             | 19,041             | 5,388              | 3,213              |
| District 84           | 42,957           | 26,072      | 8,982       | 2,756       | 1,259                 | 3,888       | 33,555    | 21,263    | 6,468     | 2,075     | 951                 | 2,798     | 27,642             | 19,041             | 5,388              | 3,213              |
|                       | 100.000%         | 60.693%     | 20.909%     | 6.416%      | 2.931%                | 9.051%      | 100.000%  | 63.368%   | 19.276%   | 6.184%    | 2.834%              | 8.339%    | 82.378%            | 68.884%            | 19.492%            | 11.624%            |
| District 85           |                  |             |             |             |                       |             |           |           |           |           |                     |           |                    |                    |                    |                    |
| *Jefferson            | 45,477           | 16,167      | 17,389      | 2,247       | 1,045                 | 8,629       | 34,196    | 13,440    | 12,534    | 1,763     | 786                 | 5,673     | 23,210             | 11,145             | 8,486              | 3,579              |
| District 85           | 45,477           | 16,167      | 17,389      | 2,247       | 1,045                 | 8,629       | 34,196    | 13,440    | 12,534    | 1,763     | 786                 | 5,673     | 23,210             | 11,145             | 8,486              | 3,579              |
|                       | 100.000%         | 35.550%     | 38.237%     | 4.941%      | 2.298%                | 18.974%     | 100.000%  | 39.303%   | 36.653%   | 5.156%    | 2.299%              | 16.590%   | 67.873%            | 48.018%            | 36.562%            | 15.420%            |
| District 86           |                  |             |             |             |                       |             |           |           |           |           |                     |           |                    |                    |                    |                    |
| *Tangipahoa           | 45,990           | 29,956      | 12,005      | 692         | 951                   | 2,386       | 35,609    | 24,351    | 8,348     | 558       | 726                 | 1,626     | 24,020             | 18,898             | 4,154              | 968                |
| District 86           | 45,990           | 29,956      | 12,005      | 692         | 951                   | 2,386       | 35,609    | 24,351    | 8,348     | 558       | 726                 | 1,626     | 24,020             | 18,898             | 4,154              | 968                |
|                       | 100.000%         | 65.136%     | 26.104%     | 1.505%      | 2.068%                | 5.188%      | 100.000%  | 68.384%   | 23.444%   | 1.567%    | 2.039%              | 4.566%    | 67.455%            | 78.676%            | 17.294%            | 4.030%             |
| District 87           |                  |             |             |             |                       |             |           |           |           |           |                     |           |                    |                    |                    |                    |
| *Jefferson            | 42,591           | 8,539       | 26,590      | 2,988       | 439                   | 4,035       | 32,104    | 7,225     | 19,380    | 2,323     | 333                 | 2,843     | 23,605             | 5,145              | 15,353             | 3,107              |
| District 87           | 42,591           | 8,539       | 26,590      | 2,988       | 439                   | 4,035       | 32,104    | 7,225     | 19,380    | 2,323     | 333                 | 2,843     | 23,605             | 5,145              | 15,353             | 3,107              |
|                       | 100.000%         | 20.049%     | 62.431%     | 7.016%      | 1.031%                | 9.474%      | 100.000%  | 22.505%   | 60.366%   | 7.236%    | 1.037%              | 8.856%    | 73.527%            | 21.796%            | 65.041%            | 13.162%            |



# Splits

## Plan: 221ES-10 (Jenkins) Original

|              | Total Population | Total White | Total Black | Total Asian | Total American Indian | Total Other | VAP Total | VAP White | VAP Black | VAP Asian | VAP American Indian | VAP Other | Reg Total Dec 2021 | Reg White Dec 2021 | Reg Black Dec 2021 | Reg Other Dec 2021 |
|--------------|------------------|-------------|-------------|-------------|-----------------------|-------------|-----------|-----------|-----------|-----------|---------------------|-----------|--------------------|--------------------|--------------------|--------------------|
| District 88  |                  |             |             |             |                       |             |           |           |           |           |                     |           |                    |                    |                    |                    |
| *Ascension   | 45,987           | 34,340      | 6,879       | 498         | 845                   | 3,425       | 33,877    | 26,218    | 4,502     | 329       | 605                 | 2,223     | 28,807             | 24,121             | 3,296              | 1,390              |
| District 88  | 45,987           | 34,340      | 6,879       | 498         | 845                   | 3,425       | 33,877    | 26,218    | 4,502     | 329       | 605                 | 2,223     | 28,807             | 24,121             | 3,296              | 1,390              |
|              | 100.000%         | 74.673%     | 14.959%     | 1.083%      | 1.837%                | 7.448%      | 100.000%  | 77.392%   | 13.289%   | 0.971%    | 1.786%              | 6.562%    | 85.034%            | 83.733%            | 11.442%            | 4.825%             |
| District 89  |                  |             |             |             |                       |             |           |           |           |           |                     |           |                    |                    |                    |                    |
| *St. Tammany | 41,764           | 35,429      | 1,789       | 1,088       | 659                   | 2,799       | 31,888    | 27,544    | 1,197     | 725       | 474                 | 1,948     | 30,019             | 27,208             | 797                | 2,014              |
| *Tangipahoa  | 2,063            | 1,696       | 194         | 25          | 45                    | 103         | 1,494     | 1,250     | 131       | 20        | 32                  | 61        | 1,204              | 1,060              | 78                 | 66                 |
| District 89  | 43,827           | 37,125      | 1,983       | 1,113       | 704                   | 2,902       | 33,382    | 28,794    | 1,328     | 745       | 506                 | 2,009     | 31,223             | 28,268             | 875                | 2,080              |
|              | 100.000%         | 84.708%     | 4.525%      | 2.540%      | 1.606%                | 6.621%      | 100.000%  | 86.256%   | 3.978%    | 2.232%    | 1.516%              | 6.018%    | 93.532%            | 90.536%            | 2.802%             | 6.662%             |
| District 90  |                  |             |             |             |                       |             |           |           |           |           |                     |           |                    |                    |                    |                    |
| *St. Tammany | 44,974           | 30,126      | 9,674       | 995         | 1,139                 | 3,040       | 34,900    | 24,397    | 6,709     | 710       | 882                 | 2,202     | 29,386             | 21,903             | 5,440              | 2,043              |
| District 90  | 44,974           | 30,126      | 9,674       | 995         | 1,139                 | 3,040       | 34,900    | 24,397    | 6,709     | 710       | 882                 | 2,202     | 29,386             | 21,903             | 5,440              | 2,043              |
|              | 100.000%         | 66.985%     | 21.510%     | 2.212%      | 2.533%                | 6.759%      | 100.000%  | 69.905%   | 19.223%   | 2.034%    | 2.527%              | 6.309%    | 84.201%            | 74.535%            | 18.512%            | 6.952%             |
| District 91  |                  |             |             |             |                       |             |           |           |           |           |                     |           |                    |                    |                    |                    |
| *Orleans     | 42,508           | 19,571      | 18,417      | 1,155       | 557                   | 2,808       | 35,352    | 17,328    | 14,399    | 1,008     | 449                 | 2,168     | 30,330             | 14,337             | 13,238             | 2,755              |
| District 91  | 42,508           | 19,571      | 18,417      | 1,155       | 557                   | 2,808       | 35,352    | 17,328    | 14,399    | 1,008     | 449                 | 2,168     | 30,330             | 14,337             | 13,238             | 2,755              |
|              | 100.000%         | 46.041%     | 43.326%     | 2.717%      | 1.310%                | 6.606%      | 100.000%  | 49.016%   | 40.730%   | 2.851%    | 1.270%              | 6.133%    | 85.794%            | 47.270%            | 43.647%            | 9.083%             |
| District 92  |                  |             |             |             |                       |             |           |           |           |           |                     |           |                    |                    |                    |                    |
| *Jefferson   | 43,809           | 18,498      | 12,222      | 1,734       | 791                   | 10,564      | 33,734    | 15,121    | 9,123     | 1,307     | 589                 | 7,594     | 24,984             | 12,920             | 7,572              | 4,492              |
| District 92  | 43,809           | 18,498      | 12,222      | 1,734       | 791                   | 10,564      | 33,734    | 15,121    | 9,123     | 1,307     | 589                 | 7,594     | 24,984             | 12,920             | 7,572              | 4,492              |
|              | 100.000%         | 42.224%     | 27.898%     | 3.958%      | 1.806%                | 24.114%     | 100.000%  | 44.824%   | 27.044%   | 3.874%    | 1.746%              | 22.511%   | 74.062%            | 51.713%            | 30.307%            | 17.980%            |
| District 93  |                  |             |             |             |                       |             |           |           |           |           |                     |           |                    |                    |                    |                    |
| *Orleans     | 44,224           | 13,723      | 26,917      | 983         | 526                   | 2,075       | 36,953    | 12,998    | 20,916    | 912       | 424                 | 1,703     | 31,018             | 10,496             | 17,984             | 2,538              |
| District 93  | 44,224           | 13,723      | 26,917      | 983         | 526                   | 2,075       | 36,953    | 12,998    | 20,916    | 912       | 424                 | 1,703     | 31,018             | 10,496             | 17,984             | 2,538              |
|              | 100.000%         | 31.031%     | 60.865%     | 2.223%      | 1.189%                | 4.692%      | 100.000%  | 35.174%   | 56.602%   | 2.468%    | 1.147%              | 4.609%    | 83.939%            | 33.838%            | 57.979%            | 8.182%             |
| District 94  |                  |             |             |             |                       |             |           |           |           |           |                     |           |                    |                    |                    |                    |
| *Jefferson   | 20,232           | 11,882      | 3,226       | 1,327       | 315                   | 3,482       | 16,051    | 9,978     | 2,383     | 992       | 235                 | 2,463     | 10,969             | 8,487              | 1,083              | 1,399              |
| *Orleans     | 24,531           | 19,887      | 1,348       | 1,053       | 286                   | 1,957       | 18,930    | 15,590    | 983       | 754       | 218                 | 1,385     | 17,429             | 15,114             | 751                | 1,564              |
| District 94  | 44,763           | 31,769      | 4,574       | 2,380       | 601                   | 5,439       | 34,981    | 25,568    | 3,366     | 1,746     | 453                 | 3,848     | 28,398             | 23,601             | 1,834              | 2,963              |
|              | 100.000%         | 70.972%     | 10.218%     | 5.317%      | 1.343%                | 12.151%     | 100.000%  | 73.091%   | 9.622%    | 4.991%    | 1.295%              | 11.000%   | 81.181%            | 83.108%            | 6.458%             | 10.434%            |
| District 95  |                  |             |             |             |                       |             |           |           |           |           |                     |           |                    |                    |                    |                    |
| *Livingston  | 40,918           | 33,245      | 4,210       | 391         | 830                   | 2,242       | 29,816    | 24,823    | 2,694     | 241       | 615                 | 1,443     | 23,429             | 21,055             | 1,535              | 839                |
| *Tangipahoa  | 4,997            | 2,520       | 2,070       | 39          | 58                    | 310         | 3,764     | 2,065     | 1,428     | 28        | 39                  | 204       | 2,476              | 1,547              | 828                | 101                |
| District 95  | 45,915           | 35,765      | 6,280       | 430         | 888                   | 2,552       | 33,580    | 26,888    | 4,122     | 269       | 654                 | 1,647     | 25,905             | 22,602             | 2,363              | 940                |
|              | 100.000%         | 77.894%     | 13.677%     | 0.937%      | 1.934%                | 5.558%      | 100.000%  | 80.071%   | 12.275%   | 0.801%    | 1.948%              | 4.905%    | 77.144%            | 87.250%            | 9.122%             | 3.629%             |
| District 96  |                  |             |             |             |                       |             |           |           |           |           |                     |           |                    |                    |                    |                    |
| *Iberia      | 29,057           | 9,832       | 17,135      | 873         | 239                   | 978         | 21,609    | 8,186     | 11,885    | 690       | 163                 | 685       | 17,228             | 6,468              | 10,032             | 728                |

# Splits

## Plan: 221ES-10 (Jenkins) Original

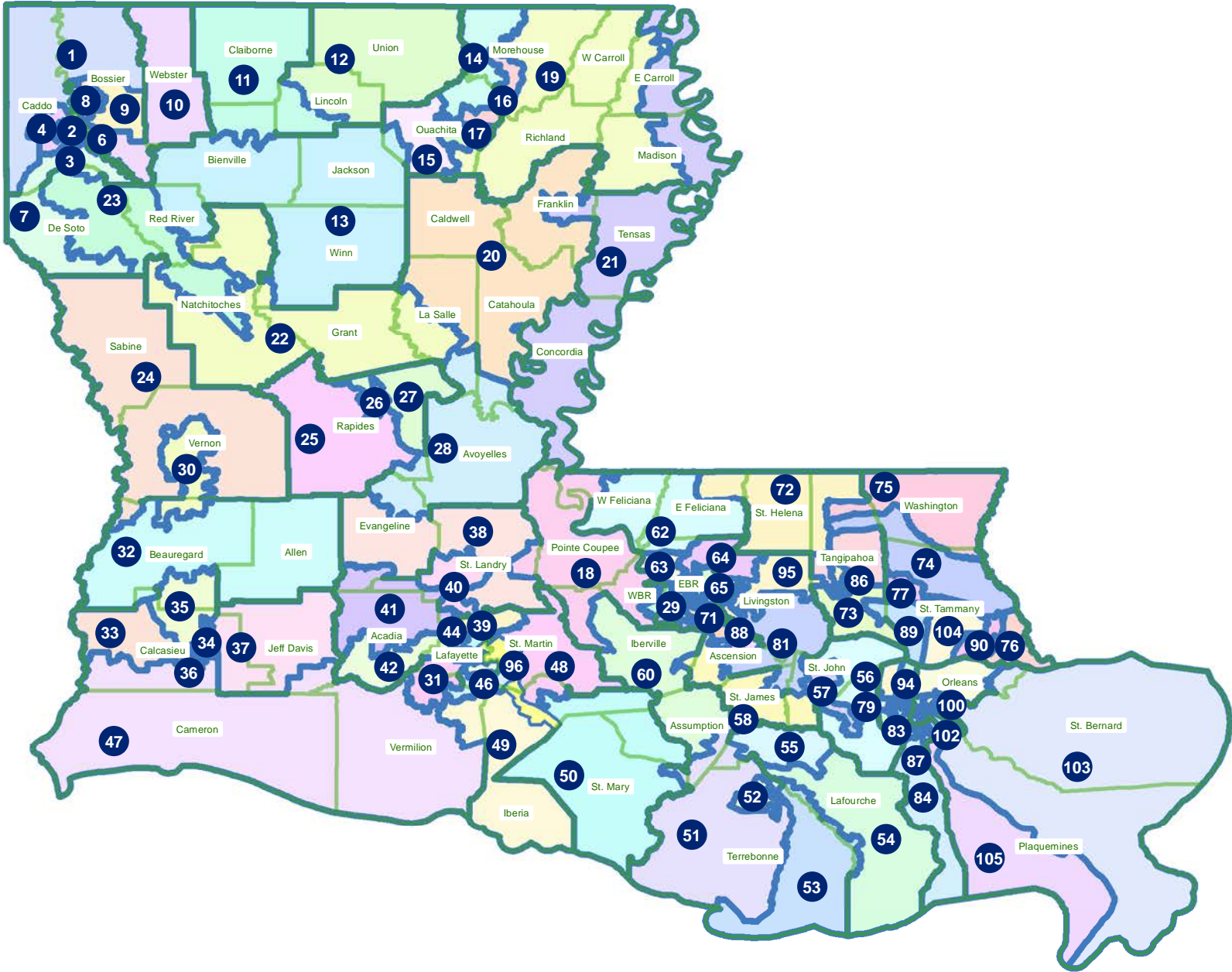
|                   | Total Population | Total White | Total Black | Total Asian | Total American Indian | Total Other | VAP Total | VAP White | VAP Black | VAP Asian | VAP American Indian | VAP Other | Reg Total Dec 2021 | Reg White Dec 2021 | Reg Black Dec 2021 | Reg Other Dec 2021 |
|-------------------|------------------|-------------|-------------|-------------|-----------------------|-------------|-----------|-----------|-----------|-----------|---------------------|-----------|--------------------|--------------------|--------------------|--------------------|
| District 96       |                  |             |             |             |                       |             |           |           |           |           |                     |           |                    |                    |                    |                    |
| *Lafayette        | 4,618            | 880         | 3,601       | 29          | 28                    | 80          | 3,500     | 760       | 2,658     | 18        | 16                  | 48        | 3,014              | 515                | 2,373              | 126                |
| *St. Martin       | 12,385           | 5,794       | 6,143       | 113         | 111                   | 224         | 9,477     | 4,599     | 4,544     | 84        | 89                  | 161       | 8,782              | 4,145              | 4,484              | 153                |
| District 96       | 46,060           | 16,506      | 26,879      | 1,015       | 378                   | 1,282       | 34,586    | 13,545    | 19,087    | 792       | 268                 | 894       | 29,024             | 11,128             | 16,889             | 1,007              |
|                   | 100.000%         | 35.836%     | 58.356%     | 2.204%      | 0.821%                | 2.783%      | 100.000%  | 39.163%   | 55.187%   | 2.290%    | 0.775%              | 2.585%    | 83.918%            | 38.341%            | 58.190%            | 3.470%             |
| District 97       |                  |             |             |             |                       |             |           |           |           |           |                     |           |                    |                    |                    |                    |
| *Orleans          | 45,663           | 9,054       | 33,536      | 828         | 366                   | 1,879       | 36,739    | 7,769     | 26,594    | 663       | 306                 | 1,407     | 31,966             | 6,075              | 23,759             | 2,132              |
| District 97       | 45,663           | 9,054       | 33,536      | 828         | 366                   | 1,879       | 36,739    | 7,769     | 26,594    | 663       | 306                 | 1,407     | 31,966             | 6,075              | 23,759             | 2,132              |
|                   | 100.000%         | 19.828%     | 73.442%     | 1.813%      | 0.802%                | 4.115%      | 100.000%  | 21.146%   | 72.386%   | 1.805%    | 0.833%              | 3.830%    | 87.008%            | 19.005%            | 74.326%            | 6.670%             |
| District 98       |                  |             |             |             |                       |             |           |           |           |           |                     |           |                    |                    |                    |                    |
| *Orleans          | 43,431           | 30,858      | 7,785       | 1,656       | 521                   | 2,611       | 37,340    | 26,801    | 6,639     | 1,352     | 427                 | 2,121     | 30,537             | 21,891             | 5,257              | 3,389              |
| District 98       | 43,431           | 30,858      | 7,785       | 1,656       | 521                   | 2,611       | 37,340    | 26,801    | 6,639     | 1,352     | 427                 | 2,121     | 30,537             | 21,891             | 5,257              | 3,389              |
|                   | 100.000%         | 71.051%     | 17.925%     | 3.813%      | 1.200%                | 6.012%      | 100.000%  | 71.776%   | 17.780%   | 3.621%    | 1.144%              | 5.680%    | 81.781%            | 71.687%            | 17.215%            | 11.098%            |
| District 99       |                  |             |             |             |                       |             |           |           |           |           |                     |           |                    |                    |                    |                    |
| *Orleans          | 45,181           | 6,139       | 36,717      | 413         | 270                   | 1,642       | 33,292    | 5,677     | 25,898    | 323       | 220                 | 1,174     | 28,104             | 4,965              | 21,528             | 1,611              |
| District 99       | 45,181           | 6,139       | 36,717      | 413         | 270                   | 1,642       | 33,292    | 5,677     | 25,898    | 323       | 220                 | 1,174     | 28,104             | 4,965              | 21,528             | 1,611              |
|                   | 100.000%         | 13.588%     | 81.266%     | 0.914%      | 0.598%                | 3.634%      | 100.000%  | 17.052%   | 77.790%   | 0.970%    | 0.661%              | 3.526%    | 84.417%            | 17.667%            | 76.601%            | 5.732%             |
| District 100      |                  |             |             |             |                       |             |           |           |           |           |                     |           |                    |                    |                    |                    |
| *Orleans          | 44,987           | 1,599       | 36,940      | 4,481       | 198                   | 1,769       | 33,212    | 1,356     | 27,011    | 3,590     | 147                 | 1,108     | 27,854             | 1,022              | 23,383             | 3,449              |
| District 100      | 44,987           | 1,599       | 36,940      | 4,481       | 198                   | 1,769       | 33,212    | 1,356     | 27,011    | 3,590     | 147                 | 1,108     | 27,854             | 1,022              | 23,383             | 3,449              |
|                   | 100.000%         | 3.554%      | 82.113%     | 9.961%      | 0.440%                | 3.932%      | 100.000%  | 4.083%    | 81.329%   | 10.809%   | 0.443%              | 3.336%    | 83.867%            | 3.669%             | 83.948%            | 12.382%            |
| District 101      |                  |             |             |             |                       |             |           |           |           |           |                     |           |                    |                    |                    |                    |
| *East Baton Rouge | 44,026           | 6,641       | 31,012      | 2,136       | 357                   | 3,880       | 32,359    | 5,834     | 22,050    | 1,635     | 270                 | 2,570     | 23,621             | 4,799              | 17,081             | 1,741              |
| District 101      | 44,026           | 6,641       | 31,012      | 2,136       | 357                   | 3,880       | 32,359    | 5,834     | 22,050    | 1,635     | 270                 | 2,570     | 23,621             | 4,799              | 17,081             | 1,741              |
|                   | 100.000%         | 15.084%     | 70.440%     | 4.852%      | 0.811%                | 8.813%      | 100.000%  | 18.029%   | 68.142%   | 5.053%    | 0.834%              | 7.942%    | 72.997%            | 20.317%            | 72.313%            | 7.371%             |
| District 102      |                  |             |             |             |                       |             |           |           |           |           |                     |           |                    |                    |                    |                    |
| *Orleans          | 44,640           | 9,938       | 30,223      | 1,278       | 388                   | 2,813       | 33,947    | 8,585     | 22,034    | 1,046     | 293                 | 1,989     | 28,681             | 7,267              | 18,851             | 2,563              |
| District 102      | 44,640           | 9,938       | 30,223      | 1,278       | 388                   | 2,813       | 33,947    | 8,585     | 22,034    | 1,046     | 293                 | 1,989     | 28,681             | 7,267              | 18,851             | 2,563              |
|                   | 100.000%         | 22.263%     | 67.704%     | 2.863%      | 0.869%                | 6.302%      | 100.000%  | 25.289%   | 64.907%   | 3.081%    | 0.863%              | 5.859%    | 84.488%            | 25.337%            | 65.726%            | 8.936%             |
| District 103      |                  |             |             |             |                       |             |           |           |           |           |                     |           |                    |                    |                    |                    |
| *Orleans          | 164              | 131         | 15          | 5           | 3                     | 10          | 145       | 122       | 12        | 3         | 3                   | 5         | 93                 | 85                 | 0                  | 8                  |
| *Plaquemines      | 1,890            | 467         | 1,331       | 15          | 9                     | 68          | 1,559     | 390       | 1,106     | 14        | 7                   | 42        | 1,099              | 258                | 805                | 36                 |
| St. Bernard       | 43,764           | 24,497      | 12,309      | 1,381       | 947                   | 4,630       | 31,775    | 18,992    | 7,944     | 982       | 688                 | 3,169     | 25,653             | 18,233             | 5,497              | 1,923              |
| District 103      | 45,818           | 25,095      | 13,655      | 1,401       | 959                   | 4,708       | 33,479    | 19,504    | 9,062     | 999       | 698                 | 3,216     | 26,845             | 18,576             | 6,302              | 1,967              |
|                   | 100.000%         | 54.771%     | 29.803%     | 3.058%      | 2.093%                | 10.275%     | 100.000%  | 58.257%   | 27.068%   | 2.984%    | 2.085%              | 9.606%    | 80.185%            | 69.197%            | 23.476%            | 7.327%             |
| District 104      |                  |             |             |             |                       |             |           |           |           |           |                     |           |                    |                    |                    |                    |
| *St. Tammany      | 45,949           | 33,479      | 6,797       | 973         | 1,118                 | 3,582       | 35,052    | 26,212    | 4,781     | 679       | 830                 | 2,550     | 30,074             | 24,067             | 3,796              | 2,211              |

# Splits

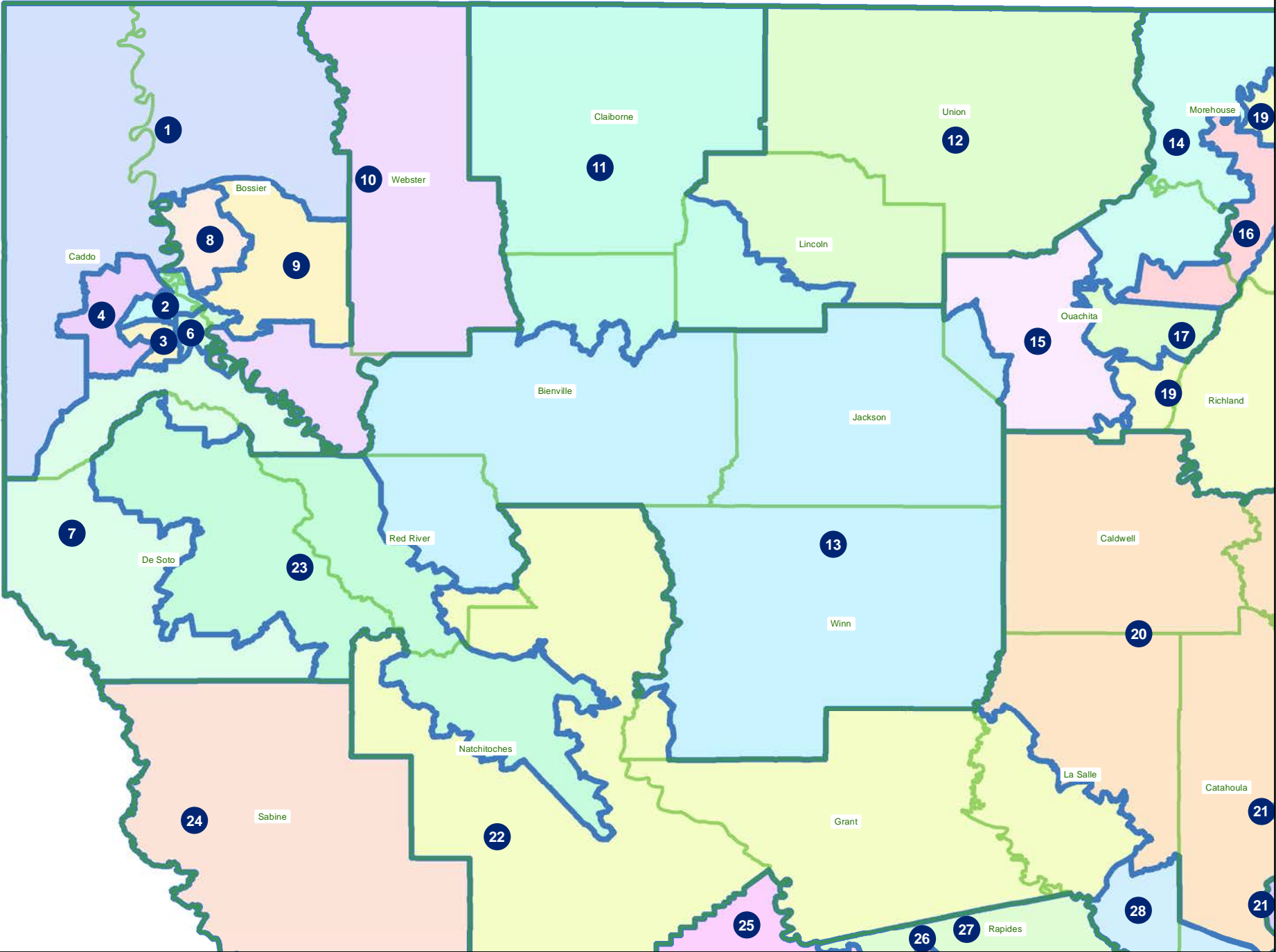
Plan: 221ES-10 (Jenkins) Original

|              | Total<br>Population | Total<br>White | Total<br>Black | Total<br>Asian | Total<br>American<br>Indian | Total<br>Other | VAP Total | VAP White | VAP Black | VAP Asian | VAP<br>American<br>Indian | VAP Other | Reg Total<br>Dec 2021 | Reg White<br>Dec 2021 | Reg Black<br>Dec 2021 | Reg Other<br>Dec 2021 |
|--------------|---------------------|----------------|----------------|----------------|-----------------------------|----------------|-----------|-----------|-----------|-----------|---------------------------|-----------|-----------------------|-----------------------|-----------------------|-----------------------|
| District 104 | 45,949              | 33,479         | 6,797          | 973            | 1,118                       | 3,582          | 35,052    | 26,212    | 4,781     | 679       | 830                       | 2,550     | 30,074                | 24,067                | 3,796                 | 2,211                 |
|              | 100.000%            | 72.861%        | 14.792%        | 2.118%         | 2.433%                      | 7.796%         | 100.000%  | 74.780%   | 13.640%   | 1.937%    | 2.368%                    | 7.275%    | 85.798%               | 80.026%               | 12.622%               | 7.352%                |
| District 105 |                     |                |                |                |                             |                |           |           |           |           |                           |           |                       |                       |                       |                       |
| *Jefferson   | 16,856              | 6,094          | 7,020          | 1,998          | 164                         | 1,580          | 13,023    | 4,733     | 5,340     | 1,611     | 145                       | 1,194     | 9,756                 | 3,298                 | 4,485                 | 1,973                 |
| *Orleans     | 5,960               | 868            | 4,648          | 170            | 30                          | 244            | 4,535     | 780       | 3,399     | 148       | 25                        | 183       | 3,351                 | 559                   | 2,499                 | 293                   |
| *Plaquemines | 21,625              | 13,820         | 4,097          | 1,302          | 688                         | 1,718          | 15,775    | 10,466    | 2,751     | 911       | 493                       | 1,154     | 12,809                | 9,255                 | 2,329                 | 1,225                 |
| District 105 | 44,441              | 20,782         | 15,765         | 3,470          | 882                         | 3,542          | 33,333    | 15,979    | 11,490    | 2,670     | 663                       | 2,531     | 25,916                | 13,112                | 9,313                 | 3,491                 |
|              | 100.000%            | 46.763%        | 35.474%        | 7.808%         | 1.985%                      | 7.970%         | 100.000%  | 47.937%   | 34.470%   | 8.010%    | 1.989%                    | 7.593%    | 77.749%               | 50.594%               | 35.935%               | 13.470%               |

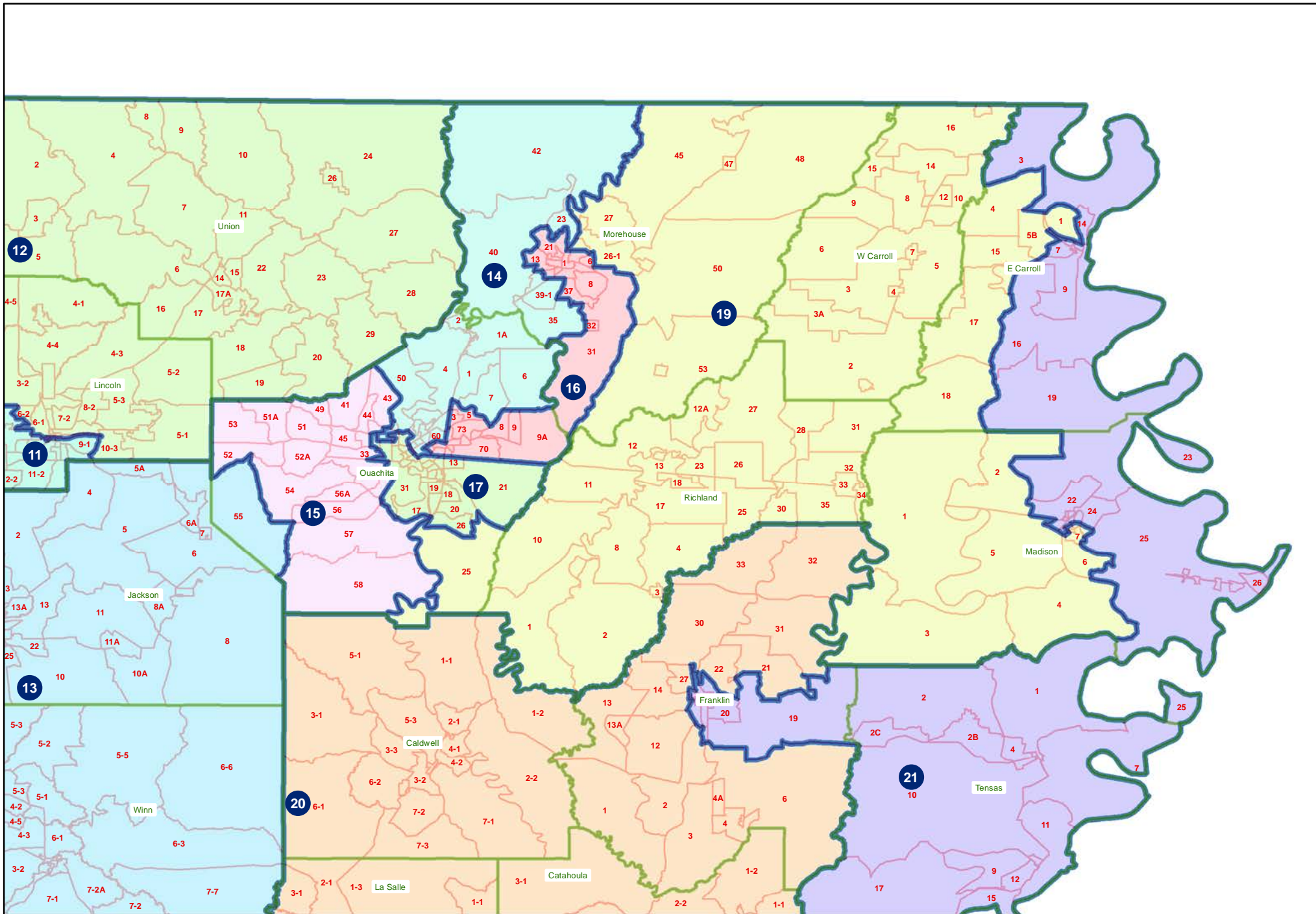
221ES-10 (Jenkins) Original  
Statewide



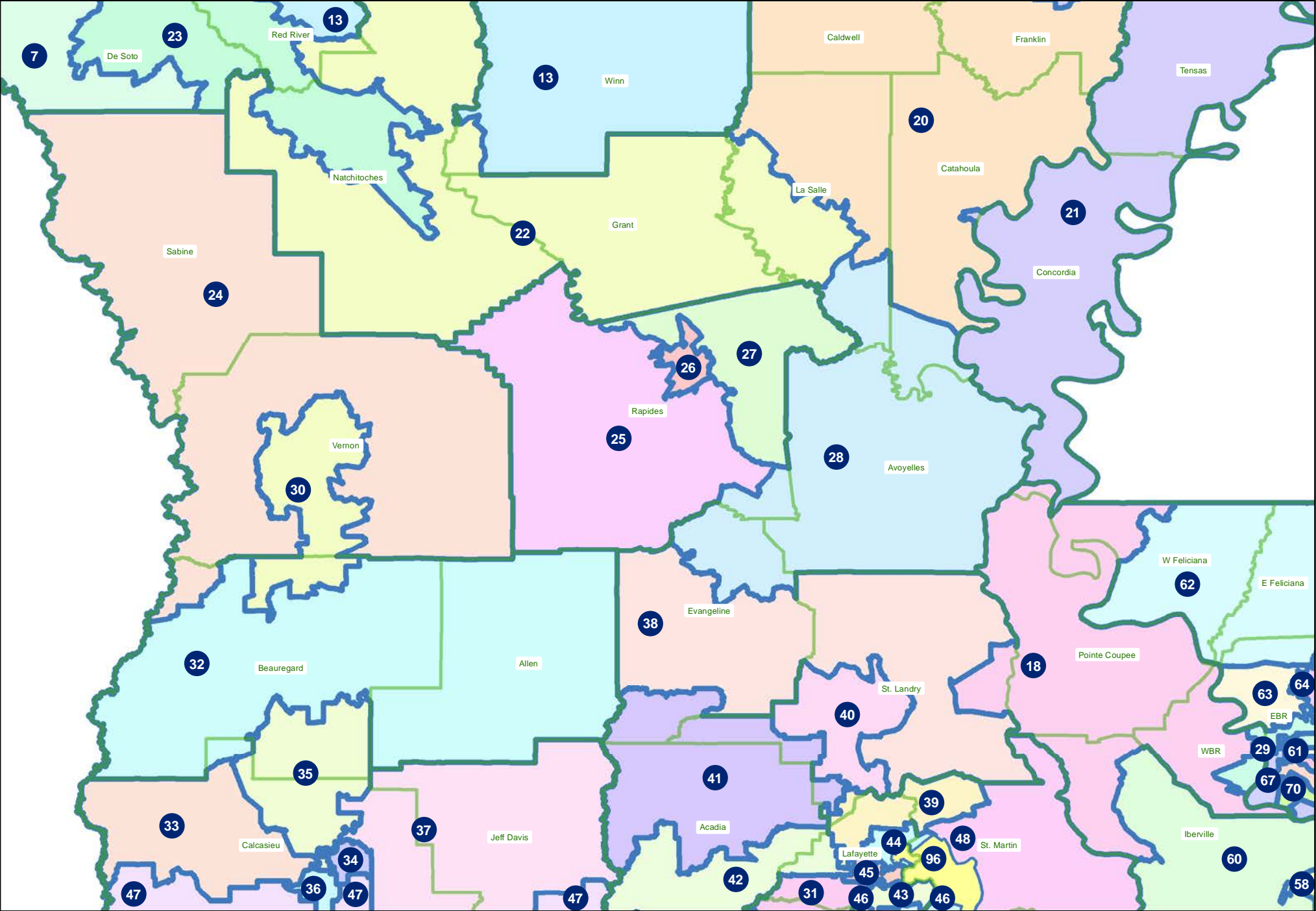
221ES-10 (Jenkins) Original  
Northwest Region



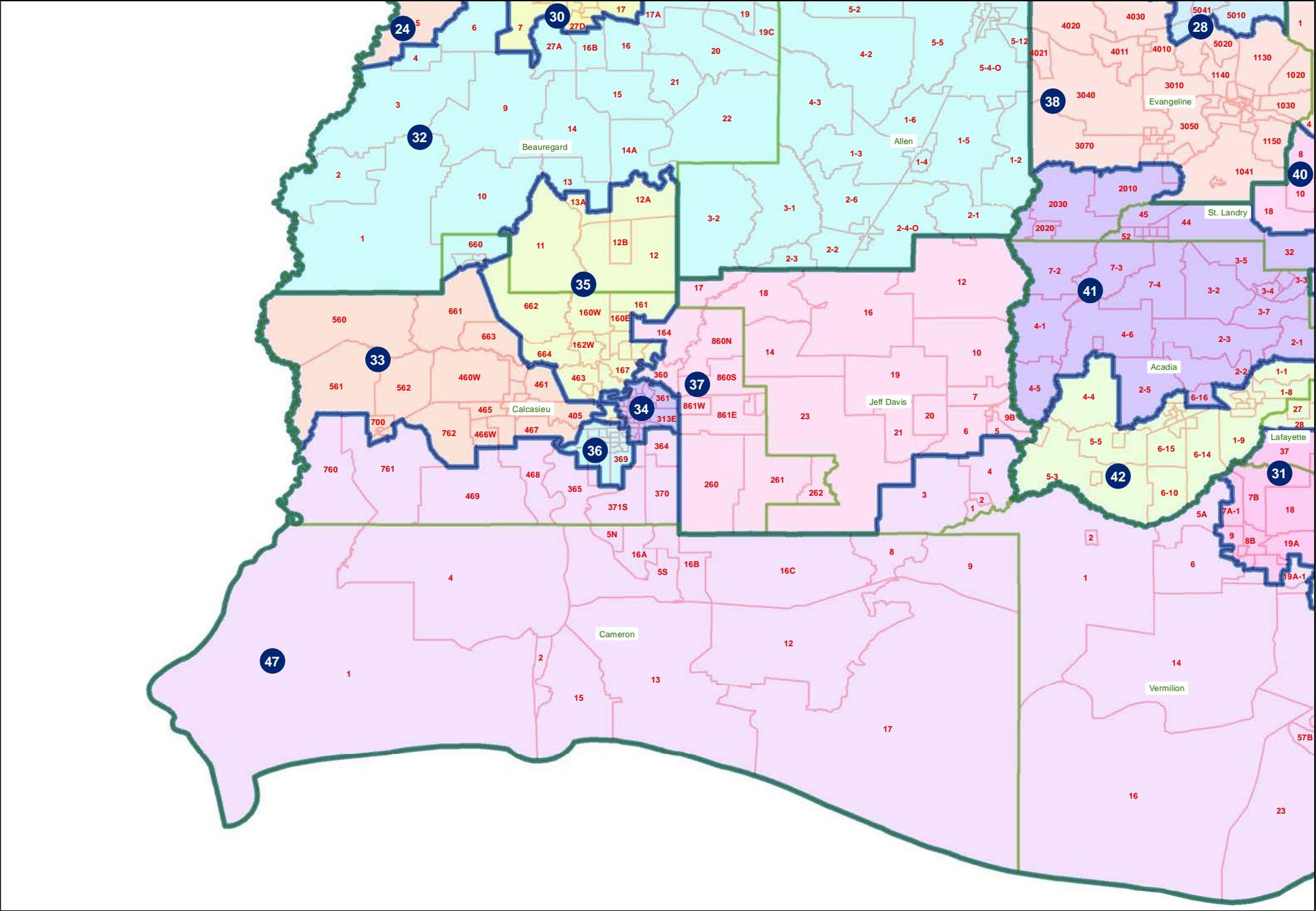
# 221ES-10 (Jenkins) Original Northeast Region



221ES-10 (Jenkins) Original  
Central Region

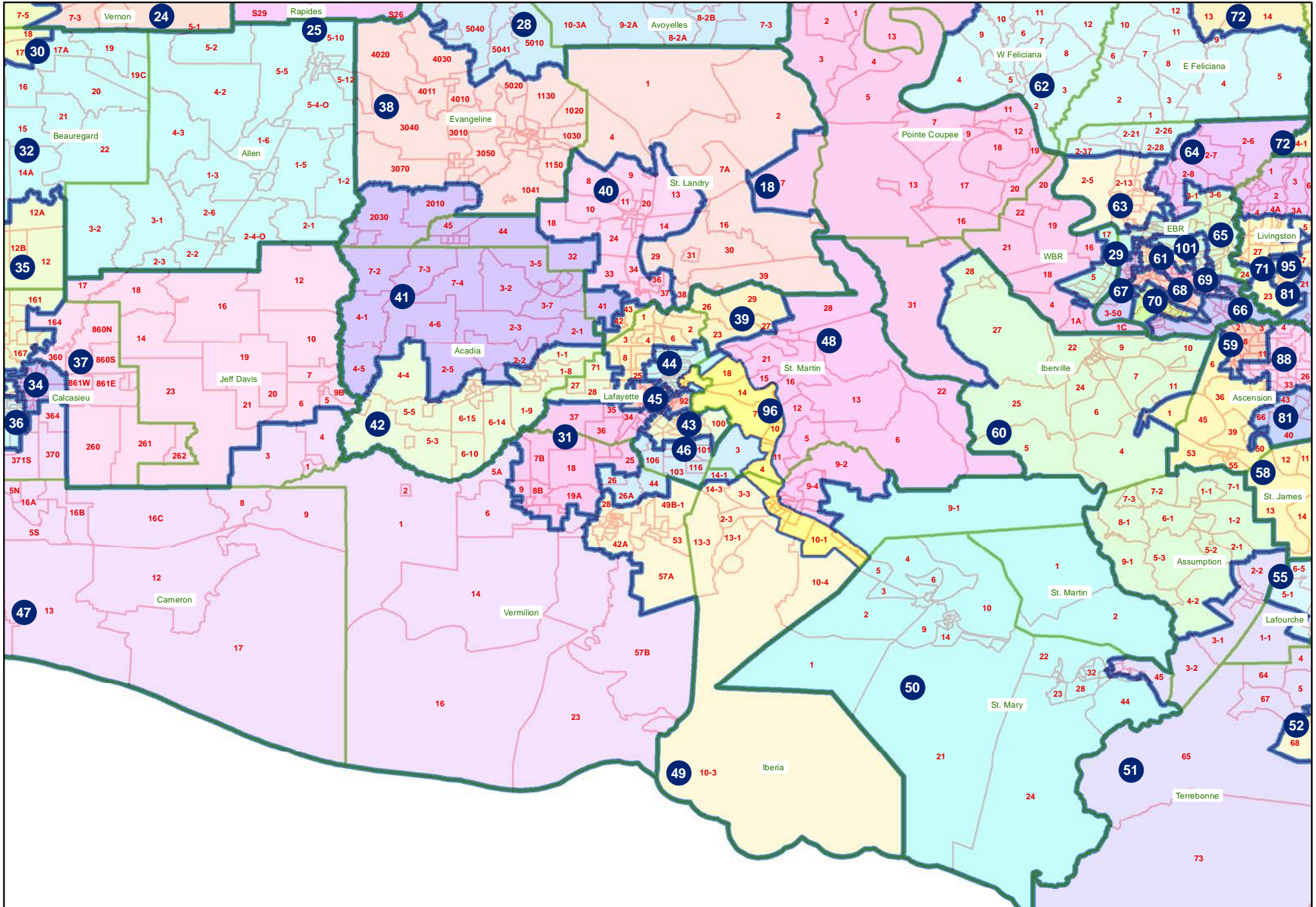


221ES-10 (Jenkins) Original  
Southwest Region

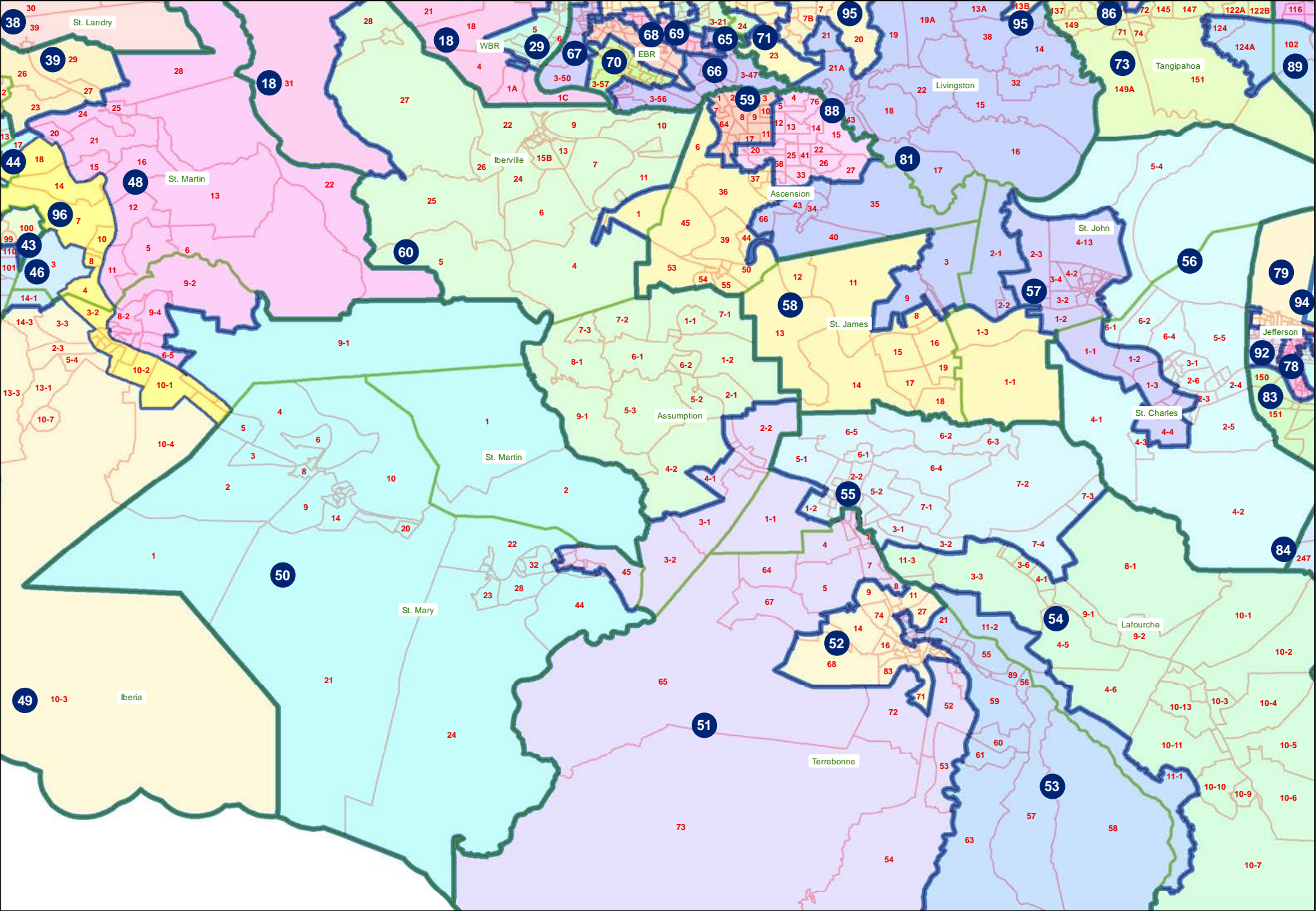




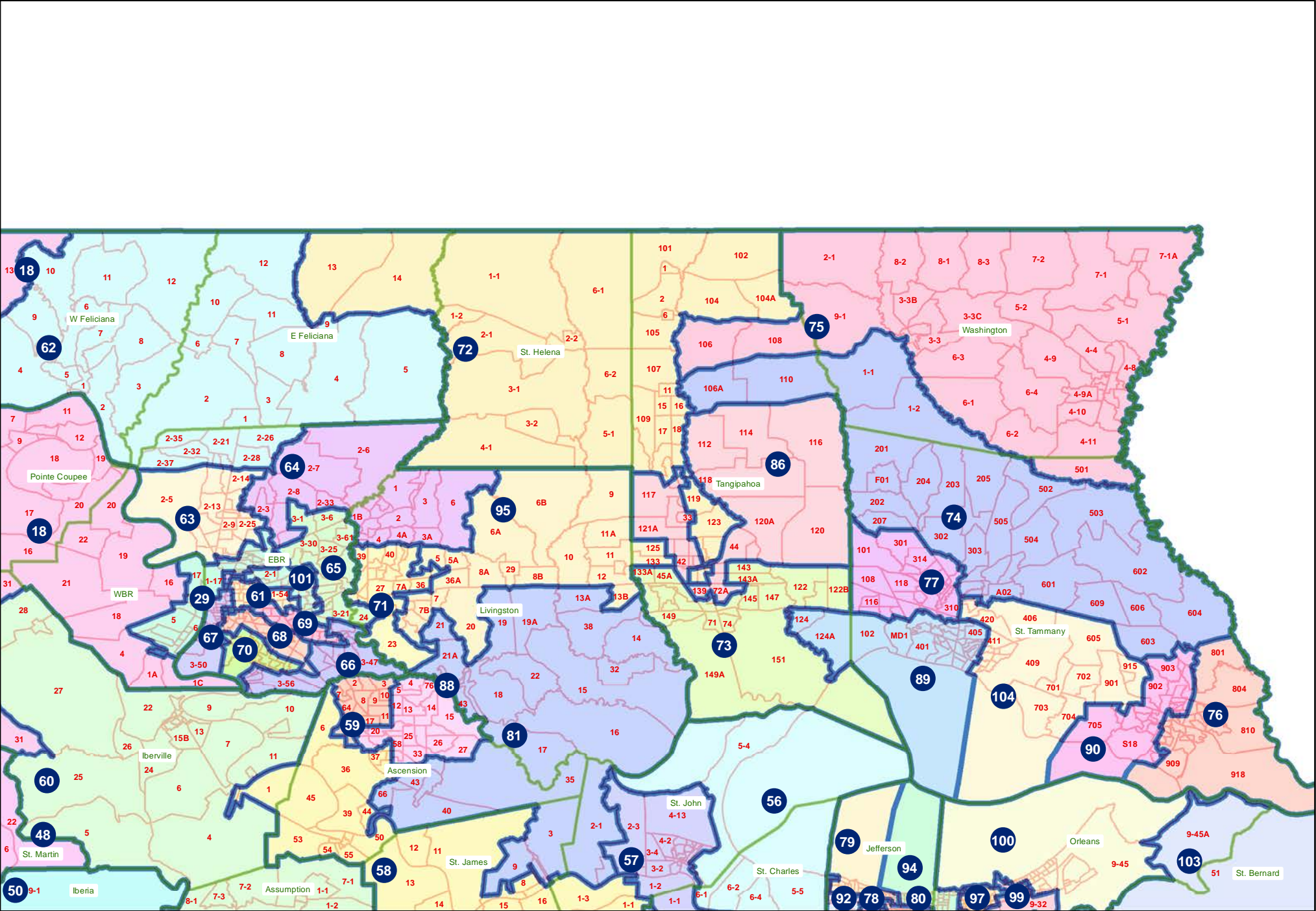
# 221ES-10 (Jenkins) Original Acadiana Region



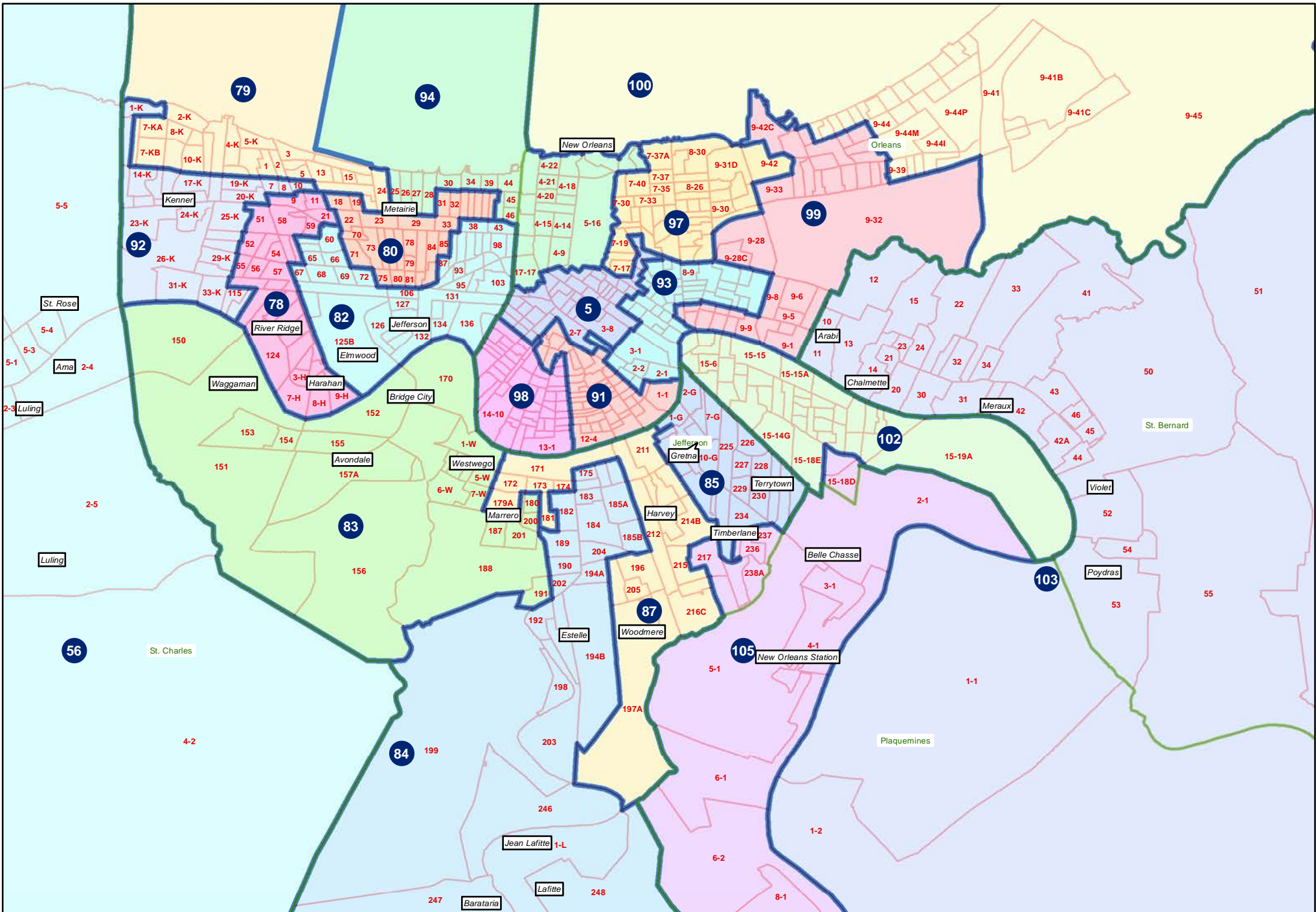
221ES-10 (Jenkins) Original  
Bayou & River Region



221ES-10 (Jenkins) Original  
Florida Parishes

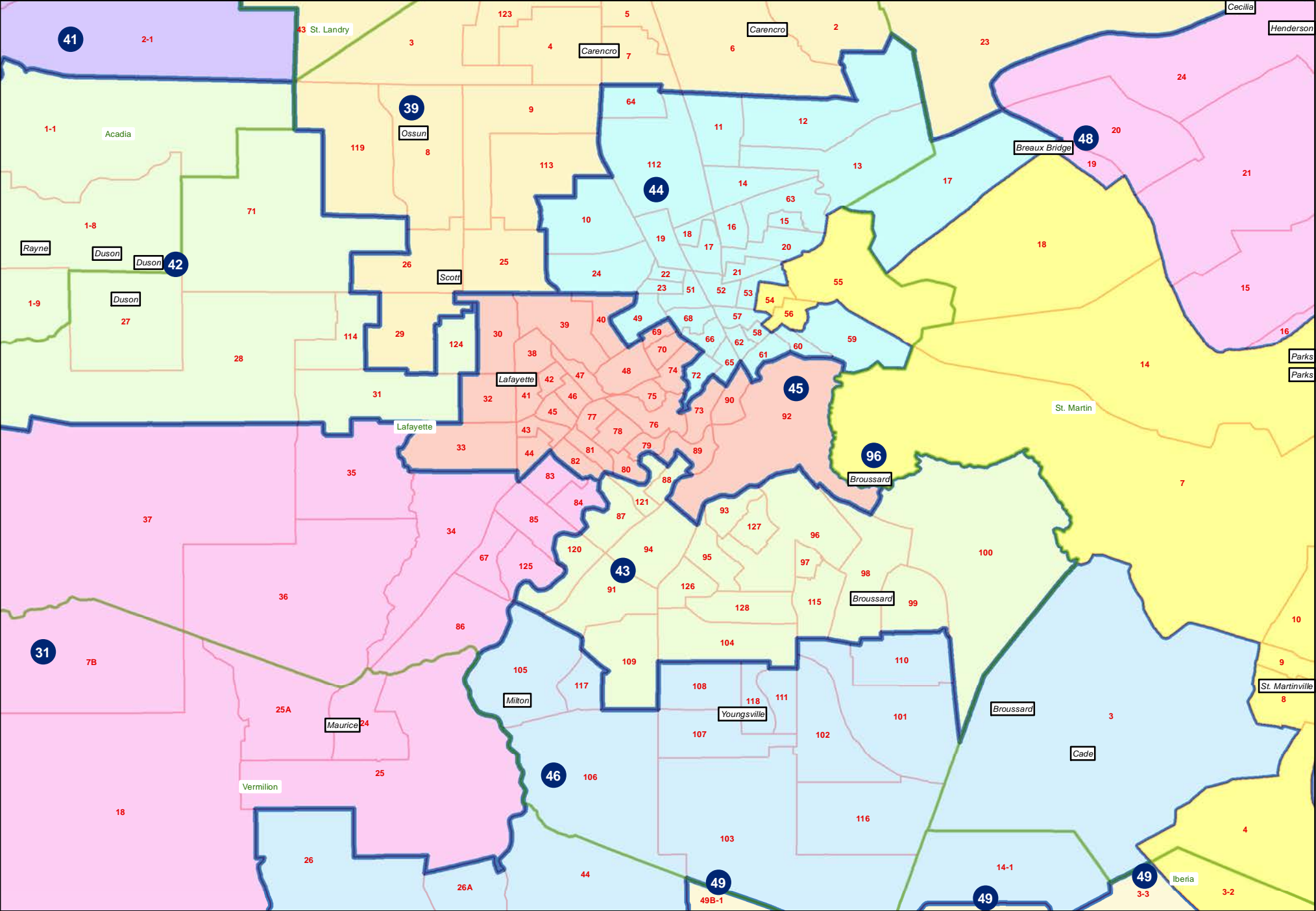


221ES-10 (Jenkins) Original  
Orleans Metro Area





221ES-10 (Jenkins) Original  
Lafayette



# 221ES-10 (Jenkins) Original Baton Rouge

