

**SENATE COMMITTEE AMENDMENTS**

2022 First Extraordinary Session

Amendments proposed by Senate Committee on Senate and Governmental Affairs to Original Senate Bill No. 14 by Senator Cortez

1 AMENDMENT NO. 1

2 On page 1, delete lines 13 through 17

3 AMENDMENT NO. 2

4 Delete pages 2 through 5

5 AMENDMENT NO. 3

6 On page 6, delete lines 1 through 3, and insert:

7 "(1) District 1 is composed of Precincts 1, 2, 3, 4, 5, 7, 8, 9, 10, 11, 12, 13,  
 8 14, 15, 16, 17, 18, 19, 20, 21, 22, 23, 24, 25, 26, 27, 28, 29, 30, 31, 32, 33, 34, 35, 36,  
 9 37, 38, 39, 40, 41, 42, 43, 44, 45, 46, 51, 52, 53, 54, 55, 56, 58, 59, 60, 61, 62, 63, 64,  
 10 65, 66, 67, 68, 69, 70, 71, 72, 73, 74, 75, 76, 77, 78, 79, 80, 81, 82, 83, 84, 85, 86, 87,  
 11 88, 89, 90, 91, 92, 93, 94, 95, 96, 97, 98, 99, 100, 101, 102, 103, 105, 106, 117, 118,  
 12 119, 120, 121, 122, 123, 124, 125A, 125B, 126, 127, 128, 129, 130, 132, 134, 136,  
 13 138, 1-H, 2-H, 3-H, 4-H, 5-H, 6-H, 7-H, 8-H, 9-H, 1-K, 2-K, 3-K, 4-K, 5-K, 6-KA,  
 14 6-KB, 7-KA, 8-K, 9-K, 10-K, 11-K, 12-K, 13-KA, 16-K, 17-K, 18-K, 19-K, 20-K,  
 15 28-K, 34-K and 35-K of Jefferson Parish; Precincts 3-20, 4-7, 4-8, 4-9, 4-11,  
 16 4-14, 4-15, 4-17, 4-17A, 4-18, 4-20, 4-21, 4-22, 4-23, 5-15, 5-16, 5-17, 5-18, 7-41,  
 17 7-42, 17-17, 17-18, 17-18A, 17-19 and 17-20 of Orleans Parish; St. Tammany  
 18 Parish; Precincts 28, 44, 102, 104, 104A, 106, 106A, 108, 110, 112, 114, 116, 118,  
 19 119, 120, 120A, 120B, 122, 122A, 122B, 123, 124, 124A, 145, 147 and 151 of  
 20 Tangipahoa Parish and Washington Parish.

21 (2) District 2 is composed of Precincts 57, 104, 108, 115, 116, 131, 133,  
 22 150, 151, 152, 153, 154, 155, 156, 157A, 157B, 170, 173, 179A, 179B, 180, 181,  
 23 185B, 187, 188, 190, 191, 194A, 195, 196, 197A, 197B, 200, 201, 202, 205, 212,  
 24 213A, 213B, 213C, 214A, 214B, 215, 216A, 216B, 216C, 217, 225, 232A, 232B,  
 25 2-G, 6-G, 7-G, 7-KB, 13-KB, 14-K, 15-K, 21-K, 22-K, 23-K, 24-K, 25-K, 26-K,  
 26 27-K, 29-K, 30-K, 31-K, 33-K and 2-W of Jefferson Parish; Precincts 1-1, 1-2,  
 27 1-5, 1-6, 2-1, 2-2, 2-4, 2-6, 2-7, 3-1, 3-8, 3-9, 3-12, 3-14, 3-15, 3-18, 3-19, 4-2, 4-3,  
 28 4-5, 4-6, 5-1, 5-2, 5-3, 5-5, 5-7, 5-8, 5-9, 5-10, 5-11, 5-12, 5-13, 6-1, 6-2, 6-4, 6-6,  
 29 6-7, 6-8, 6-9, 7-1, 7-2, 7-4, 7-5, 7-6, 7-7, 7-8, 7-9A, 7-10, 7-11, 7-12, 7-13, 7-14,  
 30 7-15, 7-16, 7-17, 7-18, 7-19, 7-20, 7-21, 7-23, 7-24, 7-25, 7-25A, 7-26, 7-27, 7-27B,  
 31 7-28, 7-28A, 7-29, 7-30, 7-32, 7-33, 7-35, 7-37, 7-37A, 7-40, 8-1, 8-2, 8-4, 8-6, 8-7,  
 32 8-8, 8-9, 8-12, 8-13, 8-14, 8-15, 8-19, 8-20, 8-21, 8-22, 8-23, 8-24, 8-25, 8-26, 8-27,  
 33 8-28, 8-30, 9-1, 9-3, 9-4, 9-5, 9-6, 9-7, 9-8, 9-9, 9-10, 9-11, 9-12, 9-13, 9-14, 9-15,  
 34 9-16, 9-17, 9-19, 9-21, 9-23, 9-25, 9-26, 9-28, 9-28C, 9-29, 9-30, 9-30A, 9-31,  
 35 9-31A, 9-31B, 9-31D, 9-32, 9-33, 9-34A, 9-35, 9-35A, 9-36, 9-36B, 9-37, 9-38,  
 36 9-38A, 9-39, 9-39B, 9-40, 9-40A, 9-40C, 9-41, 9-41A, 9-41B, 9-41C, 9-41D, 9-42,  
 37 9-42C, 9-43A, 9-43B, 9-43C, 9-43E, 9-43F, 9-43G, 9-43H, 9-43I, 9-43J, 9-43K,  
 38 9-43L, 9-43M, 9-43N, 9-44, 9-44A, 9-44B, 9-44D, 9-44E, 9-44F, 9-44G, 9-44I,  
 39 9-44J, 9-44L, 9-44M, 9-44N, 9-44O, 9-44P, 9-44Q, 9-45, 9-45A, 10-3, 10-6, 10-7,  
 40 10-8, 10-9, 10-11, 10-12, 10-13, 10-14, 11-2, 11-3, 11-4, 11-5, 11-8, 11-9, 11-10,  
 41 11-11, 11-12, 11-13, 11-14, 11-17, 12-1, 12-2, 12-3, 12-4, 12-5, 12-6, 12-7, 12-8,  
 42 12-9, 12-10, 12-11, 12-12, 12-13, 12-14, 12-16, 12-17, 12-19, 13-1, 13-2, 13-3, 13-4,  
 43 13-5, 13-6, 13-7, 13-8, 13-9, 13-10, 13-11, 13-12, 13-13, 13-14, 13-15, 13-16, 14-1,  
 44 14-2, 14-3, 14-4, 14-5, 14-6, 14-7, 14-8, 14-9, 14-10, 14-11, 14-12, 14-13A, 14-14,  
 45 14-15, 14-16, 14-17, 14-18A, 14-19, 14-20, 14-21, 14-23, 14-24A, 14-25, 14-26,  
 46 15-1, 15-2, 15-3, 15-5, 15-6, 15-8, 15-9, 15-10, 15-11, 15-12, 15-12A, 15-13,  
 47 15-13A, 15-13B, 15-14, 15-14A, 15-14B, 15-14C, 15-14D, 15-14E, 15-14F,  
 48 15-14G, 15-15, 15-15A, 15-15B, 15-16, 15-17, 15-17A, 15-17B, 15-18, 15-18A,

1 15-18B, 15-18C, 15-18D, 15-18E, 15-18F, 15-19, 15-19A, 15-19B, 15-19C, 16-1,  
 2 16-1A, 16-2, 16-3, 16-4, 16-5, 16-6, 16-7, 16-8, 16-9, 17-1, 17-2, 17-3, 17-4, 17-5,  
 3 17-6, 17-7, 17-8, 17-9, 17-10, 17-11, 17-12, 17-13, 17-13A, 17-14, 17-15 and 17-16  
 4 of Orleans Parish; Precincts 1-1, 1-2, 1-6, 2-6, 3-1, 3-2, 3-3, 5-1, 5-3, 5-4, 5-5, 6-1,  
 5 6-2, 6-4, 6-6, 6-7 and 6-8 of St. Charles Parish and St. John the Baptist Parish.

6 (3) District 3 is composed of Precincts 53 of Ascension Parish;  
 7 Assumption Parish; Iberia Parish; Precincts 4, 5, 13, 14, 15B, 17, 18, 24, 25, 26  
 8 and 27 of Iberville Parish; Precincts 171, 172, 174, 175, 176, 177, 178, 182, 183,  
 9 184, 185A, 189, 192, 193A, 193B, 194B, 198, 199, 203, 204, 210, 211, 226, 227,  
 10 228, 229, 230, 231, 234, 235, 236, 237, 238A, 238B, 246, 247, 248, 1-G, 3-G, 4-G,  
 11 5-G, 8-G, 9-G, 10-G, 11-G, 12-G, 13-G, 1-GI, 1-L, 1-W, 3-W, 4-W, 5-W, 6-W  
 12 and 7-W of Jefferson Parish; Lafourche Parish; Plaquemines Parish; Precincts  
 13 13, 14, 15, 17, 18, 19 and 20 of Pointe Coupee Parish; St. Bernard Parish;  
 14 Precincts 1-3, 1-5, 2-1, 2-2, 2-3, 2-4, 2-5, 4-1, 4-2, 4-3, 4-4, 7-1, 7-2, 7-3 and 7-4  
 15 of St. Charles Parish; Precincts 7, 7A, 13, 14, 15, 16, 17, 29, 30, 31, 39 and 40 of  
 16 St. Landry Parish; Precincts 1, 2, 3, 4, 5, 6, 11, 12, 13, 15, 16, 19, 20, 21, 22, 24,  
 17 25, 27, 28 and 29 of St. Martin Parish; St. Mary Parish and Terrebonne Parish.

18 (4) District 4 is composed of Bienville Parish; Bossier Parish; Caddo  
 19 Parish; De Soto Parish; Natchitoches Parish; Red River Parish; Sabine Parish;  
 20 Vernon Parish; Webster Parish and Winn Parish.

21 (5) District 5 is composed of Allen Parish; Caldwell Parish; Catahoula  
 22 Parish; Claiborne Parish; Concordia Parish; East Carroll Parish; Precincts  
 23 1020, 1031, 1040, 1041, 1050, 1060, 1130, 1140, 1150, 1161, 2010, 2010A, 2020,  
 24 2030, 2040, 3010, 3031, 3040, 3052, 3070, 3071, 4001, 4010, 4011, 4012, 4020,  
 25 4021, 4030, 4040, 5004, 5010, 5020, 5030, 5040, 5041 and 5050 of Evangeline  
 26 Parish; Franklin Parish; Grant Parish; Jackson Parish; La Salle Parish;  
 27 Lincoln Parish; Madison Parish; Morehouse Parish; Ouachita Parish; Rapides  
 28 Parish; Richland Parish; Tensas Parish; Union Parish and West Carroll Parish.

29 (6) District 6 is composed of Precincts 1, 2, 3, 4, 5, 6, 7, 8, 9, 10, 11, 12,  
 30 13, 14, 15, 16, 17, 18, 20, 21, 22, 23, 24, 25, 26, 27, 28, 31, 32, 33, 34, 35, 40, 41, 43,  
 31 58, 61, 62, 63, 64, 66, 71, 72, 73, 76, 77 and 78 of Ascension Parish; Precincts 1-7,  
 32 1-8, 1-12, 1-33, 1-34, 1-35, 1-39, 1-40, 1-41, 1-42, 1-43, 1-44, 1-46, 1-47, 1-48, 1-49,  
 33 1-52, 1-53, 1-56, 1-57, 1-64, 1-69, 1-72, 1-74, 1-75, 1-76, 1-79, 1-80, 1-89, 1-98,  
 34 1-99, 1-103, 1-105, 1-107, 2-6, 2-7, 2-8, 2-33, 3-1, 3-2, 3-3, 3-4, 3-5, 3-6, 3-7, 3-9,  
 35 3-10, 3-11, 3-13, 3-14, 3-15, 3-16, 3-17, 3-18, 3-19, 3-21, 3-22, 3-25, 3-26, 3-27,  
 36 3-28, 3-29, 3-30, 3-31, 3-33, 3-34, 3-35, 3-36, 3-37, 3-38, 3-39, 3-40, 3-41, 3-43,  
 37 3-45, 3-46, 3-47, 3-48, 3-49, 3-51, 3-52, 3-53, 3-56, 3-58, 3-59, 3-60, 3-61, 3-62,  
 38 3-63, 3-64, 3-66, 3-67, 3-68, 3-70 and 3-71 of East Baton Rouge Parish;  
 39 Livingston Parish; St. James Parish and Precincts 33, 40, 40A, 41, 42, 42A, 43,  
 40 45, 45A, 46, 47, 48, 49, 70, 70A, 71, 72, 72A, 73, 74, 117, 121, 121A, 125, 127,  
 41 127A, 129, 129A, 133, 133A, 137, 137A, 137B, 137C, 137D, 139, 141, 141A, 143,  
 42 143A, 149 and 149A of Tangipahoa Parish.

43 (7) District 7 is composed of Acadia Parish; Beauregard Parish;  
 44 Calcasieu Parish; Cameron Parish; Jefferson Davis Parish; Precincts 1, 2, 3, 6,  
 45 8, 9, 10, 12, 13, 25, 26, 27, 28, 29, 30, 31, 32, 33, 34, 35, 36, 37, 38, 39, 40, 41, 42,  
 46 43, 44, 45, 46, 47, 48, 49, 65, 66, 67, 69, 70, 71, 72, 73, 74, 75, 76, 77, 78, 79, 80, 81,  
 47 82, 83, 84, 85, 86, 87, 88, 89, 90, 91, 92, 93, 94, 95, 96, 97, 98, 99, 100, 101, 102,  
 48 103, 104, 105, 106, 107, 108, 109, 110, 111, 113, 114, 115, 116, 117, 118, 119, 120,  
 49 121, 122, 123, 124, 125, 126, 127 and 128 of Lafayette Parish; Precincts 41, 42  
 50 and 43 of St. Landry Parish and Vermilion Parish.

51 (8) District 8 is composed of Precincts 30, 36, 37, 39, 42, 44, 45, 47, 48,  
 52 50, 51, 52, 54, 55, 57 and 65 of Ascension Parish; Avoyelles Parish; Precincts  
 53 1-1, 1-2, 1-3, 1-4, 1-5, 1-6, 1-9, 1-10, 1-11, 1-13, 1-14, 1-15, 1-16, 1-17, 1-18, 1-19,  
 54 1-20, 1-21, 1-22, 1-23, 1-24, 1-25, 1-26, 1-27, 1-28, 1-29, 1-30, 1-31, 1-32, 1-36,  
 55 1-37, 1-38, 1-45, 1-50, 1-51, 1-54, 1-55, 1-58, 1-59, 1-60, 1-61, 1-62, 1-63, 1-65,  
 56 1-66, 1-67, 1-68, 1-70, 1-71, 1-73, 1-77, 1-78, 1-81, 1-82, 1-83, 1-84, 1-85, 1-86,  
 57 1-87, 1-88, 1-90, 1-91, 1-92, 1-93, 1-94, 1-95, 1-97, 1-100, 1-101, 1-102, 1-104, 2-1,  
 58 2-2, 2-3, 2-4, 2-5, 2-9, 2-10, 2-11, 2-12, 2-13, 2-14, 2-15, 2-16, 2-17, 2-18, 2-19,  
 59 2-20, 2-21, 2-22, 2-23, 2-24, 2-25, 2-26, 2-27, 2-28, 2-29, 2-30, 2-31, 2-32, 2-34,  
 60 2-35, 2-36, 2-37, 3-8, 3-12, 3-20, 3-23, 3-24, 3-32, 3-44, 3-50, 3-54, 3-55, 3-57, 3-65,  
 61 3-69 and 3-72 of East Baton Rouge Parish; East Feliciana Parish; Precincts

1 1010, 1030, 1080, 1081, 1090, 1091, 1100, 1101, 1110, 1120, 1160, 1162, 1170,  
2 1171, 3020, 3030, 3032, 3050, 3051 and 3060 of Evangeline Parish; Precincts 1,  
3 3, 6, 7, 9, 10, 11, 12, 13C, 14A, 15, 16, 19, 20, 21, 22, 23, 28, 29, 31 and 32 of  
4 Iberville Parish; Precincts 4, 5, 7, 11, 14, 15, 16, 17, 18, 19, 20, 21, 22, 23, 24, 51,  
5 52, 53, 54, 55, 56, 57, 58, 59, 60, 61, 62, 63, 64, 68 and 112 of Lafayette Parish;  
6 Precincts 1, 2, 3, 4, 5, 6, 7, 8, 9, 10, 11, 12 and 16 of Pointe Coupee Parish; St.  
7 Helena Parish; Precincts 1, 2, 3, 4, 5, 6, 8, 9, 10, 11, 12, 18, 19, 20, 21, 22, 23, 24,  
8 25, 26, 27, 28, 32, 33, 34, 35, 36, 37, 38, 44, 45, 46, 47, 48, 49, 50, 51 and 52 of St.  
9 Landry Parish; Precincts 7, 8, 9, 10, 14, 17, 18, 23 and 26 of St. Martin Parish;  
10 Precincts 1, 2, 6, 11, 15, 16, 17, 18, 26, 27, 101, 105, 107, 109, 111A and 115B of  
11 Tangipahoa Parish; West Baton Rouge Parish and West Feliciana Parish."

# Plan Statistics

Plan: SCA SB14-82

<u>Districts:</u>	<u># of Members</u>	<u>Actual Population</u>	<u>Ideal Population</u>	<u>Absolute Deviation</u>	<u>Relative Deviation</u>
District 1	1	599,022	582,219	16,803	2.886%
District 2	1	556,642	582,219	-25,577	-4.393%
District 3	1	603,836	582,219	21,617	3.713%
District 4	1	573,149	582,219	-9,070	-1.558%
District 5	1	603,479	582,219	21,260	3.652%
District 6	1	559,499	582,219	-22,720	-3.902%
District 7	1	608,145	582,219	25,926	4.453%
District 8	1	553,985	582,219	-28,234	-4.849%

---

Grand Total:	8	4,657,757	4,657,752
--------------	---	-----------	-----------

---

Ideal Population Per Member:	582219		
Number of Districts for Plan Type:	8		
Range of District Populations:	553,985	to	608,145
Absolute Mean Deviation:	6,770		
Absolute Range:	-28,234	to	25,926
Absolute Overall Range:	54,160		
Relative Mean Deviation:	3.68%		
Relative Range:	-4.85%	to	4.45%
Relative Overall Range:	9.30%		

<b><i>Ideal - Actual:</i></b>	<b><i>-5</i></b>
<b><i>Remainder:</i></b>	<b><i>5</i></b>
<b><i>Unassigned Population:</i></b>	<b><i>0</i></b>

# Total Population

Plan: SCA SB14-82

	Total Population	Total White	Total Black	Total Asian	Total American Indian	Total Other	Total Hispanic	VAP Total	VAP White	VAP Black	VAP Asian	VAP American Indian	VAP Other	VAP Hispanic Total
District 1	599,022	424,587	87,726	18,379	11,467	56,863	69,155	466,620	341,453	62,168	13,532	8,579	40,888	48,742
	100.000%	70.880%	14.645%	3.068%	1.914%	9.493%	11.545%	100.000%	73.176%	13.323%	2.900%	1.839%	8.763%	10.446%
District 2	556,642	165,740	323,990	19,536	5,894	41,482	55,845	435,710	142,824	242,685	15,725	4,597	29,879	39,917
	100.000%	29.775%	58.204%	3.510%	1.059%	7.452%	10.032%	100.000%	32.780%	55.699%	3.609%	1.055%	6.858%	9.161%
District 3	603,836	378,231	149,494	14,706	20,839	40,566	49,850	458,793	301,033	104,794	10,835	14,411	27,720	33,262
	100.000%	62.638%	24.757%	2.435%	3.451%	6.718%	8.256%	100.000%	65.614%	22.841%	2.362%	3.141%	6.042%	7.250%
District 4	573,149	311,751	214,137	9,934	14,365	22,962	27,865	436,843	248,628	154,034	7,237	10,848	16,096	18,743
	100.000%	54.393%	37.361%	1.733%	2.506%	4.006%	4.862%	100.000%	56.915%	35.261%	1.657%	2.483%	3.685%	4.291%
District 5	603,479	361,058	204,864	7,877	11,014	18,666	23,417	462,986	286,849	147,690	6,009	8,317	14,121	17,570
	100.000%	59.829%	33.947%	1.305%	1.825%	3.093%	3.880%	100.000%	61.956%	31.899%	1.298%	1.796%	3.050%	3.795%
District 6	559,499	391,224	110,499	15,418	9,282	33,076	38,212	429,009	309,546	78,467	11,288	7,001	22,707	25,734
	100.000%	69.924%	19.750%	2.756%	1.659%	5.912%	6.830%	100.000%	72.154%	18.290%	2.631%	1.632%	5.293%	5.998%
District 7	608,145	433,820	124,852	13,146	9,297	27,030	32,082	458,633	337,120	86,685	9,412	6,876	18,540	21,420
	100.000%	71.335%	20.530%	2.162%	1.529%	4.445%	5.275%	100.000%	73.505%	18.901%	2.052%	1.499%	4.042%	4.670%
District 8	553,985	191,241	327,557	8,292	4,902	21,993	26,123	421,954	157,058	239,246	6,378	3,611	15,661	18,274
	100.000%	34.521%	59.127%	1.497%	0.885%	3.970%	4.715%	100.000%	37.222%	56.700%	1.512%	0.856%	3.712%	4.331%
Grand Total	4,657,757	2,657,652	1,543,119	107,288	87,060	262,638	322,549	3,570,548	2,124,511	1,115,769	80,416	64,240	185,612	223,662
	100.000%	57.059%	33.130%	2.303%	1.869%	5.639%	6.925%	100.000%	59.501%	31.249%	2.252%	1.799%	5.198%	6.264%

# Voter Registration

Plan: SCA SB14-82

	Reg Total Dec 2021	Reg White Dec 2021	Reg Black Dec 2021	Reg Other Dec 2021	Reg Dem Total Dec 2021	Reg Rep Total Dec 2021	Reg Other Total Dec 2021
District 1	386,764	310,499	44,024	32,241	102,412	170,005	114,347
	82.886%	80.281%	11.383%	8.336%	26.479%	43.956%	29.565%
District 2	359,084	117,434	208,313	33,337	226,383	39,998	92,703
	82.414%	32.704%	58.012%	9.284%	63.045%	11.139%	25.817%
District 3	367,973	262,506	82,072	23,395	135,207	129,574	103,192
	80.205%	71.338%	22.304%	6.358%	36.744%	35.213%	28.043%
District 4	347,087	207,258	123,282	16,547	137,526	122,007	87,554
	79.453%	59.714%	35.519%	4.767%	39.623%	35.152%	25.225%
District 5	376,104	245,410	119,289	11,405	142,390	143,274	90,440
	81.234%	65.251%	31.717%	3.032%	37.859%	38.094%	24.047%
District 6	341,598	267,349	56,283	17,966	99,239	147,550	94,809
	79.625%	78.264%	16.476%	5.259%	29.051%	43.194%	27.755%
District 7	370,101	289,675	64,107	16,319	115,831	151,364	102,906
	80.697%	78.269%	17.321%	4.409%	31.297%	40.898%	27.805%
District 8	345,635	127,858	205,378	12,399	202,016	65,008	78,611
	81.913%	36.992%	59.420%	3.587%	58.448%	18.808%	22.744%
Grand Total	2,894,346	1,827,989	902,748	163,609	1,161,004	968,780	764,562

# Splits

Plan: SCA SB14-82

	Total Population	Total White	Total Black	Total Asian	Total American Indian	Total Other	VAP Total	VAP White	VAP Black	VAP Asian	VAP American Indian	VAP Other	Reg Total Dec 2021	Reg White Dec 2021	Reg Black Dec 2021	Reg Other Dec 2021
<b>District 1</b>																
*Jefferson	216,230	141,087	26,888	10,867	3,645	33,743	173,672	118,453	19,697	8,203	2,769	24,550	133,285	105,820	10,590	16,875
*Orleans	27,766	22,273	1,758	1,153	340	2,242	21,806	17,755	1,323	830	267	1,631	19,723	16,934	970	1,819
St. Tammany	264,570	196,641	38,643	5,774	5,660	17,852	202,228	154,621	26,761	4,075	4,161	12,610	178,779	145,724	21,142	11,913
*Tangipahoa	44,993	34,643	7,003	369	1,086	1,892	33,963	26,881	4,655	270	821	1,336	27,390	23,186	3,220	984
Washington	45,463	29,943	13,434	216	736	1,134	34,951	23,743	9,732	154	561	761	27,587	18,835	8,102	650
<b>District 1</b>	<b>599,022</b>	<b>424,587</b>	<b>87,726</b>	<b>18,379</b>	<b>11,467</b>	<b>56,863</b>	<b>466,620</b>	<b>341,453</b>	<b>62,168</b>	<b>13,532</b>	<b>8,579</b>	<b>40,888</b>	<b>386,764</b>	<b>310,499</b>	<b>44,024</b>	<b>32,241</b>
	100.000%	70.880%	14.645%	3.068%	1.914%	9.493%	100.000%	73.176%	13.323%	2.900%	1.839%	8.763%	82.886%	80.281%	11.383%	8.336%
<b>District 2</b>																
*Jefferson	130,281	31,053	73,527	6,916	1,655	17,130	97,742	25,555	53,645	5,382	1,252	11,908	75,279	20,024	45,456	9,799
*Orleans	356,231	104,189	217,211	11,703	3,326	19,802	284,390	92,497	164,745	9,690	2,681	14,777	236,521	75,052	140,555	20,914
*St. Charles	27,653	16,621	8,056	514	448	2,014	21,075	13,150	5,858	330	314	1,423	18,371	12,139	5,068	1,164
St. John the Baptist	42,477	13,877	25,196	403	465	2,536	32,503	11,622	18,437	323	350	1,771	28,913	10,219	17,234	1,460
<b>District 2</b>	<b>556,642</b>	<b>165,740</b>	<b>323,990</b>	<b>19,536</b>	<b>5,894</b>	<b>41,482</b>	<b>435,710</b>	<b>142,824</b>	<b>242,685</b>	<b>15,725</b>	<b>4,597</b>	<b>29,879</b>	<b>359,084</b>	<b>117,434</b>	<b>208,313</b>	<b>33,337</b>
	100.000%	29.775%	58.204%	3.510%	1.059%	7.452%	100.000%	32.780%	55.699%	3.609%	1.055%	6.858%	82.414%	32.704%	58.012%	9.284%
<b>District 3</b>																
*Ascension	873	432	352	2	9	78	696	365	256	2	8	65	588	348	221	19
Assumption	21,039	13,722	6,220	96	258	743	16,616	11,145	4,707	57	197	510	14,439	9,700	4,510	229
Iberia	69,929	39,206	24,556	2,123	794	3,250	52,791	31,295	17,069	1,562	581	2,284	44,526	28,287	14,352	1,887
*Iberville	8,755	6,891	1,441	45	121	257	7,094	5,744	1,008	34	108	200	6,092	5,170	810	112
*Jefferson	94,270	48,795	25,802	5,241	2,386	12,046	73,240	40,127	18,833	4,107	1,814	8,359	54,537	33,772	13,530	7,235
Lafourche	97,557	71,710	15,855	1,025	4,224	4,743	74,619	56,838	11,077	738	2,777	3,189	58,278	48,467	7,164	2,647
Plaquemines	23,515	14,287	5,428	1,317	697	1,786	17,334	10,856	3,857	925	500	1,196	13,908	9,513	3,134	1,261
*Pointe Coupee	9,216	7,374	1,404	33	96	309	7,369	6,019	1,021	26	78	225	6,720	5,692	899	129
St. Bernard	43,764	24,497	12,309	1,381	947	4,630	31,775	18,992	7,944	982	688	3,169	25,653	18,233	5,497	1,923
*St. Charles	24,896	16,929	5,872	323	477	1,295	18,466	13,004	4,032	199	353	878	16,614	12,170	3,729	715
*St. Landry	16,838	12,917	3,403	87	160	271	12,761	10,013	2,416	59	104	169	11,619	9,224	2,121	274
*St. Martin	34,198	24,588	7,714	455	363	1,078	26,006	19,410	5,258	312	280	746	23,069	17,823	4,648	598
St. Mary	49,406	26,949	15,991	835	1,670	3,961	37,521	21,594	11,520	593	1,173	2,641	30,210	18,712	9,891	1,607
Terrebonne	109,580	69,934	23,147	1,743	8,637	6,119	82,505	55,631	15,796	1,239	5,750	4,089	61,720	45,395	11,566	4,759
<b>District 3</b>	<b>603,836</b>	<b>378,231</b>	<b>149,494</b>	<b>14,706</b>	<b>20,839</b>	<b>40,566</b>	<b>458,793</b>	<b>301,033</b>	<b>104,794</b>	<b>10,835</b>	<b>14,411</b>	<b>27,720</b>	<b>367,973</b>	<b>262,506</b>	<b>82,072</b>	<b>23,395</b>
	100.000%	62.638%	24.757%	2.435%	3.451%	6.718%	100.000%	65.614%	22.841%	2.362%	3.141%	6.042%	80.205%	71.338%	22.304%	6.358%
<b>District 4</b>																
Bienville	12,981	6,950	5,600	57	207	167	10,073	5,486	4,284	30	162	111	8,847	4,843	3,917	87
Bossier	128,746	81,052	32,551	3,492	3,273	8,378	95,876	62,931	22,440	2,448	2,477	5,580	69,743	50,861	14,838	4,044
Caddo	237,848	103,457	119,304	4,034	3,840	7,213	182,407	85,059	86,359	3,008	2,958	5,023	151,296	73,113	71,249	6,934

# Splits

Plan: SCA SB14-82

	Total Population	Total White	Total Black	Total Asian	Total American Indian	Total Other	VAP Total	VAP White	VAP Black	VAP Asian	VAP American Indian	VAP Other	Reg Total Dec 2021	Reg White Dec 2021	Reg Black Dec 2021	Reg Other Dec 2021
District 4																
De Soto	26,812	15,284	9,973	117	740	698	20,440	11,909	7,425	86	557	463	18,713	11,330	6,810	573
Natchitoches	37,515	19,361	15,725	255	861	1,313	29,349	16,010	11,415	198	683	1,043	23,107	12,850	9,224	1,033
Red River	7,620	4,195	3,106	25	171	123	5,714	3,338	2,164	3	116	93	5,631	3,130	2,418	83
Sabine	22,155	15,036	3,861	94	2,723	441	17,064	12,054	2,655	66	1,970	319	14,547	11,023	2,184	1,340
Vernon	48,750	35,087	7,611	1,442	1,600	3,010	36,261	26,765	5,133	1,074	1,160	2,129	24,060	19,182	3,011	1,867
Webster	36,967	22,735	12,679	208	687	658	28,753	18,144	9,464	154	558	433	22,737	14,938	7,339	460
Winn	13,755	8,594	3,727	210	263	961	10,906	6,932	2,695	170	207	902	8,406	5,988	2,292	126
District 4	573,149	311,751	214,137	9,934	14,365	22,962	436,843	248,628	154,034	7,237	10,848	16,096	347,087	207,258	123,282	16,547
	100.000%	54.393%	37.361%	1.733%	2.506%	4.006%	100.000%	56.915%	35.261%	1.657%	2.483%	3.685%	79.453%	59.714%	35.519%	4.767%
District 5																
Allen	22,750	16,327	4,490	246	947	740	17,510	12,751	3,275	182	646	656	12,201	9,478	2,217	506
Caldwell	9,645	7,646	1,632	51	150	166	7,478	5,969	1,224	46	116	123	6,031	5,124	818	89
Catahoula	8,906	5,776	2,395	46	119	570	6,951	4,557	1,736	33	87	538	6,467	4,639	1,770	58
Claiborne	14,170	7,263	6,360	88	185	274	11,507	6,258	4,824	55	140	230	8,598	4,632	3,820	146
Concordia	18,687	10,275	7,725	122	233	332	14,217	8,108	5,613	100	167	229	11,964	7,222	4,540	202
East Carroll	7,459	2,054	5,272	29	43	61	5,901	1,773	4,043	19	27	39	4,709	1,306	3,359	44
*Evangeline	20,616	16,473	2,681	151	205	1,106	15,595	12,497	1,839	118	167	974	12,893	11,225	1,444	224
Franklin	19,774	12,492	6,802	70	205	205	15,028	9,901	4,779	44	153	151	13,159	9,015	4,034	110
Grant	22,169	17,709	3,335	133	644	348	17,527	13,964	2,717	97	507	242	12,688	11,174	1,176	338
Jackson	15,031	9,967	4,166	175	255	468	11,783	7,967	3,125	140	174	377	9,449	6,647	2,610	192
La Salle	14,791	11,348	1,422	283	372	1,366	11,563	8,636	1,065	264	271	1,327	8,792	7,978	637	177
Lincoln	48,396	26,034	19,364	892	662	1,444	38,655	21,306	15,119	744	526	960	25,649	15,672	9,016	961
Madison	10,017	3,475	6,363	20	59	100	7,435	2,906	4,391	9	48	81	7,278	2,494	4,674	110
Morehouse	25,629	12,281	12,484	160	370	334	20,062	10,095	9,300	117	279	271	16,922	8,505	8,131	286
Ouachita	160,368	88,545	61,217	2,788	2,661	5,157	120,200	69,974	42,290	2,118	2,059	3,759	99,752	60,515	35,658	3,579
Rapides	130,023	77,510	42,592	2,428	3,102	4,391	98,792	61,373	30,205	1,786	2,334	3,094	80,176	52,832	23,775	3,569
Richland	20,043	11,785	7,603	83	258	314	15,383	9,338	5,546	66	203	230	13,662	8,470	4,961	231
Tensas	4,147	1,744	2,312	23	26	42	3,235	1,446	1,728	12	23	26	3,455	1,503	1,917	35
Union	21,107	14,460	5,224	62	338	1,023	16,632	11,807	3,861	39	254	671	15,221	11,066	3,692	463
West Carroll	9,751	7,894	1,425	27	180	225	7,532	6,223	1,010	20	136	143	7,038	5,913	1,040	85
District 5	603,479	361,058	204,864	7,877	11,014	18,666	462,986	286,849	147,690	6,009	8,317	14,121	376,104	245,410	119,289	11,405
	100.000%	59.829%	33.947%	1.305%	1.825%	3.093%	100.000%	61.956%	31.899%	1.298%	1.796%	3.050%	81.234%	65.251%	31.717%	3.032%
District 6																
*Ascension	105,608	75,516	18,374	2,160	1,834	7,724	76,531	56,464	12,373	1,410	1,277	5,007	66,737	52,932	10,020	3,785
*East Baton Rouge	219,143	147,492	44,715	10,486	3,021	13,429	176,253	122,825	33,194	7,995	2,431	9,808	136,114	104,932	21,895	9,287

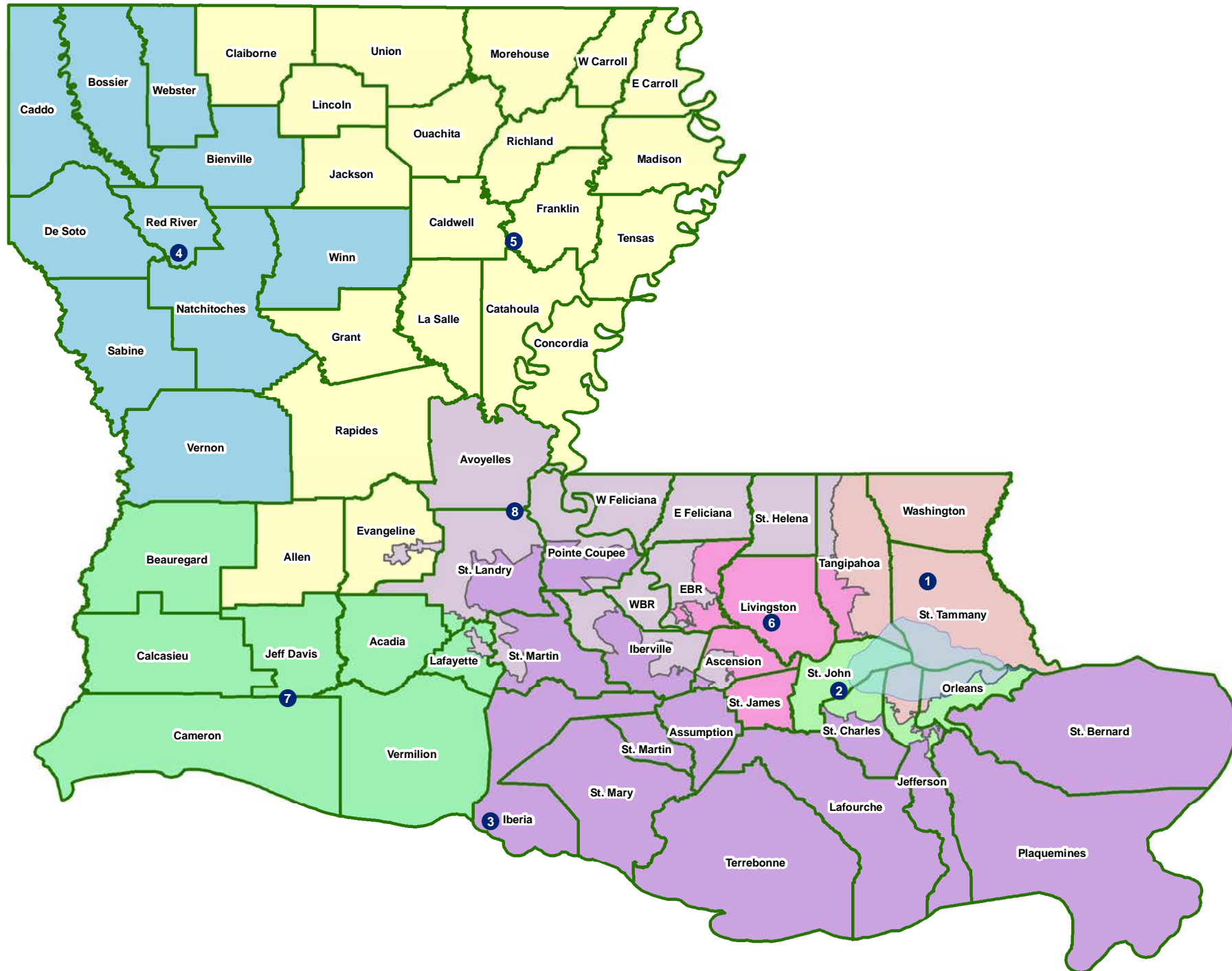


# Splits

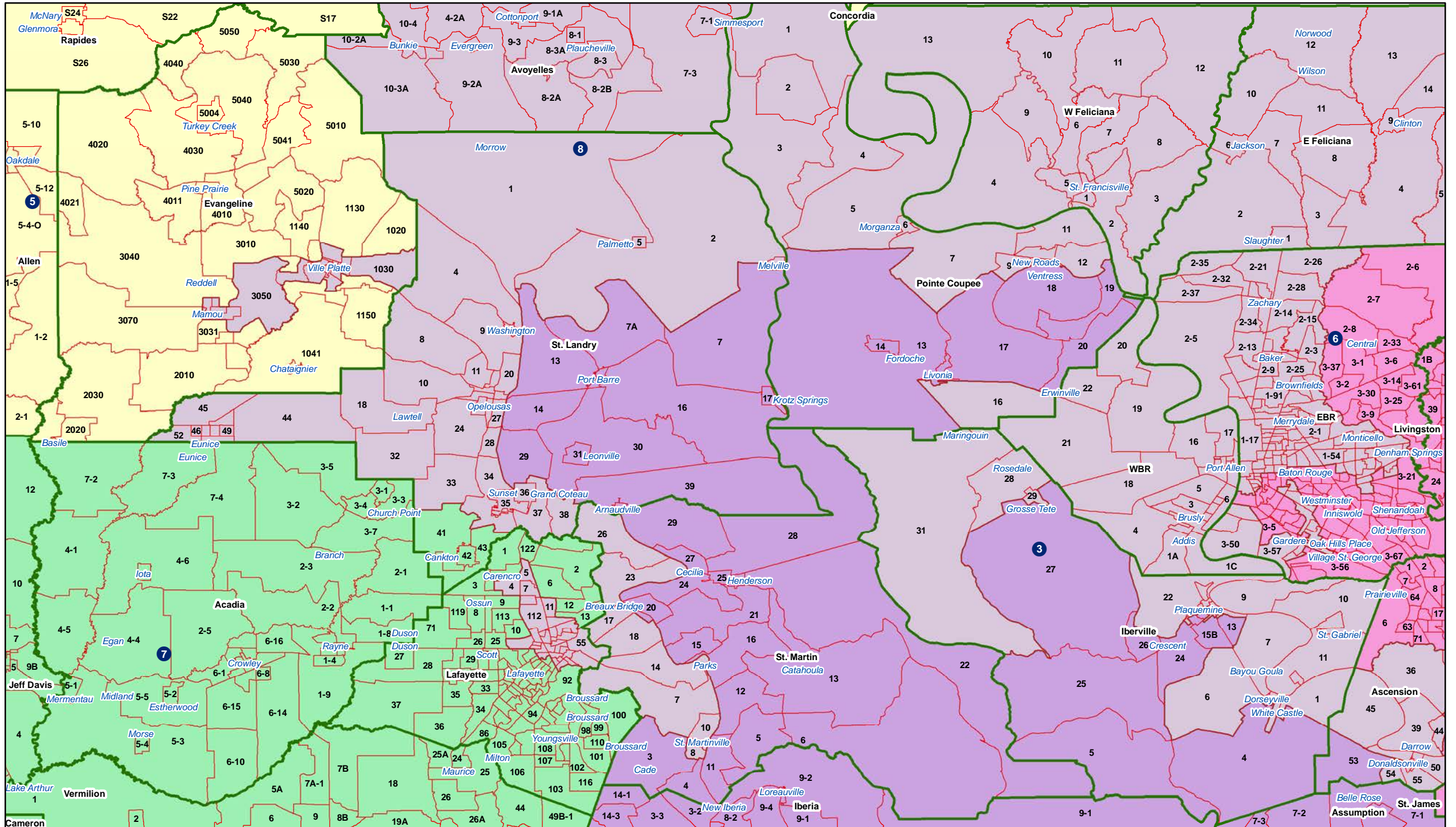
Plan: SCA SB14-82

	Total Population	Total White	Total Black	Total Asian	Total American Indian	Total Other	VAP Total	VAP White	VAP Black	VAP Asian	VAP American Indian	VAP Other	Reg Total Dec 2021	Reg White Dec 2021	Reg Black Dec 2021	Reg Other Dec 2021
District 6																
Livingston	142,282	116,855	12,658	1,697	3,111	7,961	105,141	88,432	8,136	1,099	2,311	5,163	84,568	76,062	5,425	3,081
St. James	20,192	9,973	9,762	60	82	315	15,505	7,883	7,297	31	64	230	14,966	7,254	7,501	211
*Tangipahoa	72,274	41,388	24,990	1,015	1,234	3,647	55,579	33,942	17,467	753	918	2,499	39,213	26,169	11,442	1,602
District 6	559,499	391,224	110,499	15,418	9,282	33,076	429,009	309,546	78,467	11,288	7,001	22,707	341,598	267,349	56,283	17,966
	100.000%	69.924%	19.750%	2.756%	1.659%	5.912%	100.000%	72.154%	18.290%	2.631%	1.632%	5.293%	79.625%	78.264%	16.476%	5.259%
District 7																
Acadia	57,576	44,480	10,864	238	573	1,421	42,943	34,071	7,383	173	400	916	37,678	30,555	6,407	716
Beauregard	36,549	29,529	4,649	402	1,052	917	27,489	22,304	3,495	269	773	648	22,294	18,771	2,369	1,154
Calcasieu	216,785	139,772	59,386	4,702	3,536	9,389	163,166	108,789	41,898	3,359	2,604	6,516	120,511	85,659	29,513	5,339
Cameron	5,617	5,232	125	30	75	155	4,358	4,100	79	23	47	109	4,789	4,610	88	91
Jefferson Davis	32,250	25,066	5,837	183	472	692	24,039	19,121	4,006	111	325	476	20,013	16,350	3,202	461
*Lafayette	198,151	142,133	34,717	6,126	2,905	12,270	150,801	112,044	23,698	4,429	2,192	8,438	125,863	101,365	17,284	7,214
*St. Landry	3,858	3,131	464	18	61	184	2,825	2,328	339	11	47	100	2,184	1,860	250	74
Vermilion	57,359	44,477	8,810	1,447	623	2,002	43,012	34,363	5,787	1,037	488	1,337	36,769	30,505	4,994	1,270
District 7	608,145	433,820	124,852	13,146	9,297	27,030	458,633	337,120	86,685	9,412	6,876	18,540	370,101	289,675	64,107	16,319
	100.000%	71.335%	20.530%	2.162%	1.529%	4.445%	100.000%	73.505%	18.901%	2.052%	1.499%	4.042%	80.697%	78.269%	17.321%	4.409%
District 8																
*Ascension	20,019	5,193	13,490	138	161	1,037	14,730	4,307	9,510	102	105	706	12,592	3,520	8,573	499
Avoyelles	39,693	25,625	11,678	434	767	1,189	30,578	20,269	8,311	379	570	1,049	23,426	16,534	6,294	598
*East Baton Rouge	237,638	48,577	168,683	5,939	1,706	12,733	179,359	41,056	123,596	4,604	1,316	8,787	143,150	33,300	102,780	7,070
East Feliciana	19,539	11,516	7,341	91	262	329	16,183	9,740	5,918	61	198	266	13,600	7,959	5,186	455
*Evangeline	11,734	4,881	6,554	90	75	134	8,813	3,963	4,644	69	50	87	7,660	3,341	4,199	120
*Iberville	21,486	7,942	12,289	157	153	945	16,992	6,718	9,224	115	113	822	14,370	4,962	9,087	321
*Lafayette	43,602	11,230	30,419	328	305	1,320	33,074	9,564	22,219	235	195	861	27,630	7,280	19,197	1,153
*Pointe Coupee	11,542	5,021	6,100	74	63	284	8,881	4,089	4,481	65	41	205	7,955	3,628	4,222	105
St. Helena	10,920	4,527	6,031	39	134	189	8,463	3,805	4,371	28	109	150	8,321	3,628	4,565	128
*St. Landry	61,844	27,563	31,969	394	415	1,503	46,225	21,868	22,742	283	300	1,032	40,679	19,009	20,634	1,036
*St. Martin	17,569	8,671	8,207	142	176	373	13,398	6,868	6,035	95	133	267	12,051	6,111	5,733	207
*Tangipahoa	15,890	5,305	9,886	90	134	475	11,949	4,382	7,095	77	88	307	9,653	3,557	5,863	233
West Baton Rouge	27,199	14,307	11,170	287	326	1,109	20,526	11,146	8,149	209	219	803	17,141	9,937	6,865	339
West Feliciana	15,310	10,883	3,740	89	225	373	12,783	9,283	2,951	56	174	319	7,407	5,092	2,180	135
District 8	553,985	191,241	327,557	8,292	4,902	21,993	421,954	157,058	239,246	6,378	3,611	15,661	345,635	127,858	205,378	12,399
	100.000%	34.521%	59.127%	1.497%	0.885%	3.970%	100.000%	37.222%	56.700%	1.512%	0.856%	3.712%	81.913%	36.992%	59.420%	3.587%

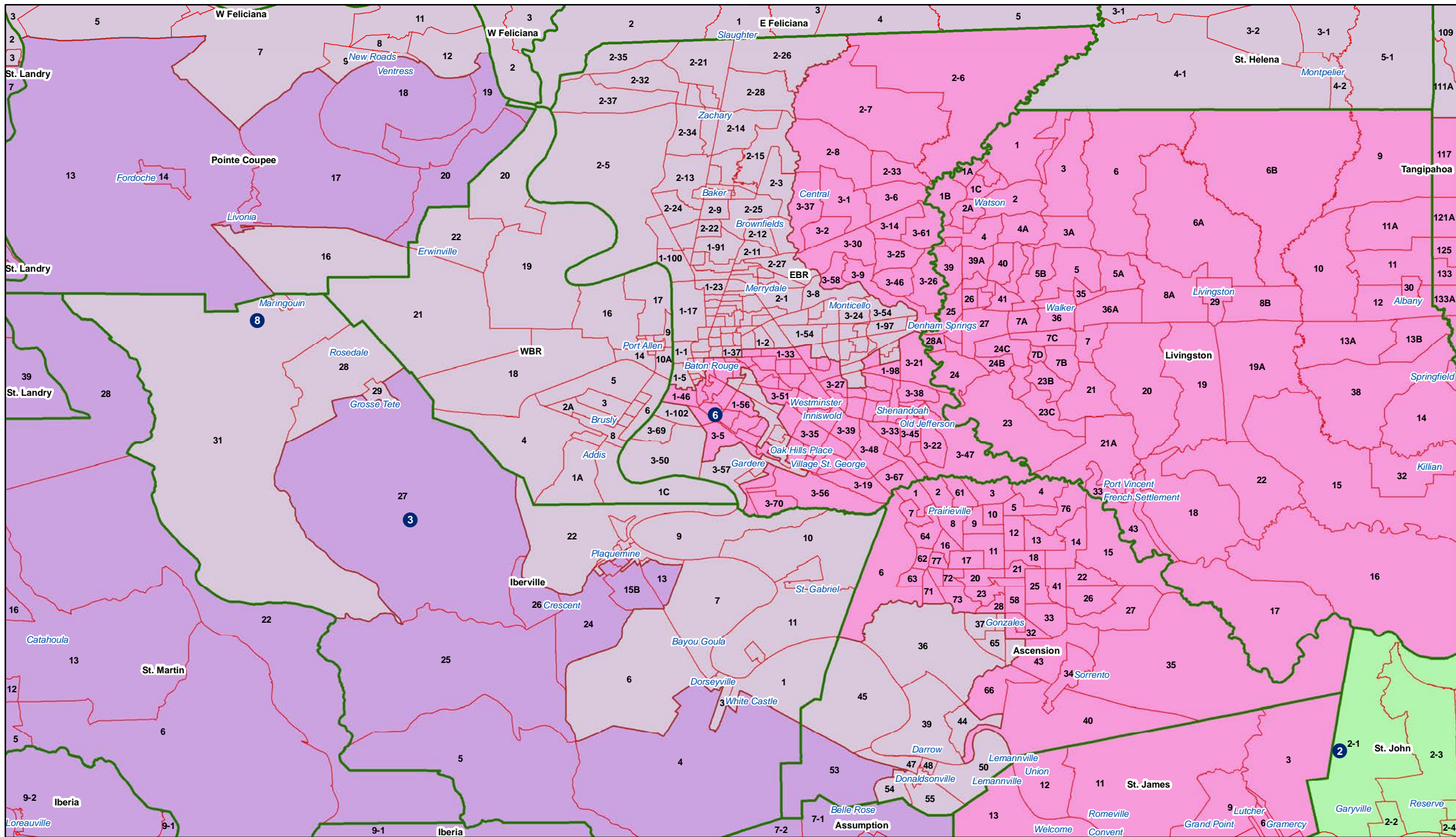
# BESE



# BESE - Central Acadiana to Iberville



# BESE - EBR Metro





BESE - St. Charles - Jefferson - Orleans

