

2022 First Extraordinary Session

SENATE BILL NO. 19

BY SENATORS REESE AND CATHEY

PUBLIC SERVICE COMN. Provides relative to the election districts for members of the Public Service Commission. (Item #5)

1 AN ACT

2 To enact R.S. 45:1161.4 and to repeal R.S. 45:1161.5, relative to redistricting; to provide for
3 election districts for the Public Service Commission; to provide for election of
4 commissioners; to provide for effectiveness; and to provide for related matters.

5 Be it enacted by the Legislature of Louisiana:

6 Section 1. R.S. 45:1161.4 is hereby enacted to read as follows:

7 **§1161.4. Public Service Commission districts**

8 **A. The state shall be divided into the following five Public Service**
9 **Commission districts, and one commissioner shall be elected from each district:**

- 10 **(1) District 1 is composed of Precincts 1, 2, 3, 4, 5, 7, 8, 9, 10, 11, 12, 13,**
- 11 **14, 15, 16, 17, 18, 19, 20, 21, 22, 23, 24, 25, 26, 27, 28, 29, 30, 31, 32, 33, 34, 35, 36,**
- 12 **37, 38, 39, 40, 41, 42, 43, 44, 45, 46, 51, 52, 53, 54, 55, 56, 58, 59, 60, 61, 62, 63, 64,**
- 13 **65, 66, 67, 68, 69, 70, 71, 72, 73, 74, 75, 76, 77, 78, 79, 80, 81, 82, 83, 84, 85, 86, 87,**
- 14 **88, 89, 90, 91, 92, 93, 94, 95, 96, 97, 98, 99, 100, 101, 102, 103, 105, 106, 117, 118,**
- 15 **119, 120, 121, 122, 123, 124, 125A, 125B, 126, 127, 128, 129, 130, 132, 134, 136,**
- 16 **170, 172, 175, 176, 177, 178, 179A, 182, 183, 184, 185A, 189, 190, 192, 193A,**
- 17 **193B, 194A, 194B, 198, 199, 202, 203, 204, 246, 247, 248, 1-GI, 1-H, 2-H, 3-H,**

1 4-H, 5-H, 6-H, 7-H, 8-H, 9-H, 1-K, 2-K, 3-K, 4-K, 5-K, 6-KA, 6-KB, 7-KA, 7-KB,
 2 8-K, 9-K, 10-K, 11-K, 12-K, 13-KA, 14-K, 15-K, 16-K, 17-K, 18-K, 19-K, 20-K,
 3 25-K, 27-K, 28-K, 29-K, 34-K, 35-K, 1-L, 1-W, 3-W, 4-W, 5-W, 6-W and 7-W
 4 of Jefferson Parish; Precincts 1, 1A, 1B, 1C, 1D, 2, 2A, 3, 3A, 3B, 4, 4A, 4B, 5,
 5 5A, 5B, 6, 6A, 6B, 7, 7A, 7B, 7C, 7D, 8A, 8B, 9, 10, 11, 11A, 12, 13A, 13B, 14, 15,
 6 16, 17, 18, 18A, 19, 19A, 20, 21, 21A, 22, 23B, 23C, 29, 30, 31, 32, 33, 34, 35, 35A,
 7 36, 36A, 38, 39B and 43 of Livingston Parish; Precincts 4-14, 4-15, 4-17, 4-17A,
 8 4-18, 4-20, 4-21, 4-22, 4-23, 5-17, 5-18, 14-1, 14-2, 14-3, 14-4, 14-5, 14-6, 14-7,
 9 14-8, 14-9, 14-10, 14-11, 14-12, 14-13A, 14-14, 14-15, 14-16, 14-17, 14-18A, 14-19,
 10 14-20, 14-21, 16-1, 16-1A, 17-1, 17-17, 17-18, 17-18A, 17-19 and 17-20 of Orleans
 11 Parish; Plaquemines Parish; St. Bernard Parish; St. Helena Parish; St.
 12 Tammany Parish; Tangipahoa Parish and Washington Parish.

13 (2) District 2 is composed of Precincts 1, 2, 3, 4, 5, 7, 8, 9, 10, 11, 12, 13,
 14 14, 15, 16, 17, 18, 20, 21, 22, 25, 26, 27, 33, 34, 35, 41, 43, 61, 62, 63, 64, 71, 72, 76,
 15 77 and 78 of Ascension Parish; Precincts 2-3, 2-4, 3-1, 3-2, 4-1, 4-2, 5-2, 5-3, 5-5,
 16 6-1, 7-2, 7-3, 8-1 and 9-1 of Assumption Parish; Precincts 1-7, 1-8, 1-9, 1-12,
 17 1-33, 1-34, 1-35, 1-39, 1-40, 1-41, 1-42, 1-43, 1-44, 1-47, 1-48, 1-49, 1-52, 1-53,
 18 1-55, 1-56, 1-57, 1-60, 1-64, 1-65, 1-69, 1-72, 1-74, 1-75, 1-79, 1-80, 1-89, 1-90,
 19 1-98, 1-99, 1-103, 1-105, 2-6, 2-7, 2-8, 2-18, 2-21, 2-26, 2-29, 2-33, 2-34, 2-35, 2-36,
 20 3-1, 3-2, 3-3, 3-4, 3-6, 3-7, 3-9, 3-10, 3-11, 3-12, 3-13, 3-14, 3-15, 3-16, 3-17, 3-18,
 21 3-19, 3-21, 3-22, 3-25, 3-26, 3-27, 3-28, 3-29, 3-30, 3-31, 3-32, 3-33, 3-34, 3-35,
 22 3-36, 3-37, 3-38, 3-39, 3-40, 3-41, 3-43, 3-45, 3-46, 3-47, 3-48, 3-49, 3-51, 3-52,
 23 3-53, 3-58, 3-59, 3-60, 3-61, 3-62, 3-64, 3-66, 3-67, 3-68, 3-71 and 3-72 of East
 24 Baton Rouge Parish; East Feliciana Parish; Precincts 4, 5, 25, 26, 27, 28, 29, 31
 25 and 32 of Iberville Parish; Lafayette Parish; Lafourche Parish; Precincts 5C,
 26 23, 23A, 24, 24B, 24C, 25, 26, 26A, 26B, 26C, 27, 28A, 28B, 39, 39A, 40, 40A and
 27 41 of Livingston Parish; Pointe Coupee Parish; St. Martin Parish; Terrebonne
 28 Parish; Precincts 1A, 1B, 2A, 2B, 3, 4, 5, 7A, 7B, 16, 18, 19, 20, 21 and 22 of
 29 West Baton Rouge Parish and West Feliciana Parish.

1 **(3) District 3 is composed of Precincts 6, 23, 24, 28, 30, 31, 32, 36, 37, 39,**
2 **40, 42, 44, 45, 47, 48, 50, 51, 52, 53, 54, 55, 57, 58, 65, 66 and 73 of Ascension**
3 **Parish; Precincts 1-1, 1-2, 2-1, 2-2, 2-5, 4-3, 5-1, 6-2, 6-3 and 7-1 of Assumption**
4 **Parish; Precincts 1-1, 1-2, 1-3, 1-4, 1-5, 1-6, 1-10, 1-11, 1-13, 1-14, 1-15, 1-16,**
5 **1-17, 1-18, 1-19, 1-20, 1-21, 1-22, 1-23, 1-24, 1-25, 1-26, 1-27, 1-28, 1-29, 1-30,**
6 **1-31, 1-32, 1-36, 1-37, 1-38, 1-45, 1-46, 1-50, 1-51, 1-54, 1-58, 1-59, 1-61, 1-62,**
7 **1-63, 1-66, 1-67, 1-68, 1-70, 1-71, 1-73, 1-76, 1-77, 1-78, 1-81, 1-82, 1-83, 1-84,**
8 **1-85, 1-86, 1-87, 1-88, 1-91, 1-92, 1-93, 1-94, 1-95, 1-97, 1-100, 1-101, 1-102,**
9 **1-104, 1-107, 2-1, 2-2, 2-3, 2-4, 2-5, 2-9, 2-10, 2-11, 2-12, 2-13, 2-14, 2-15, 2-16,**
10 **2-17, 2-19, 2-20, 2-22, 2-23, 2-24, 2-25, 2-27, 2-28, 2-30, 2-31, 2-32, 2-37, 3-5, 3-8,**
11 **3-20, 3-23, 3-24, 3-44, 3-50, 3-54, 3-55, 3-56, 3-57, 3-63, 3-65, 3-69 and 3-70 of**
12 **East Baton Rouge Parish; Precincts 1, 3, 6, 7, 9, 10, 11, 12, 13, 13C, 14, 14A, 15,**
13 **15B, 16, 17, 18, 19, 20, 21, 22, 23 and 24 of Iberville Parish; Precincts 57, 104,**
14 **108, 115, 116, 131, 133, 138, 150, 151, 152, 153, 154, 155, 156, 157A, 157B, 171,**
15 **173, 174, 179B, 180, 181, 185B, 187, 188, 191, 195, 196, 197A, 197B, 200, 201,**
16 **205, 210, 211, 212, 213A, 213B, 213C, 214A, 214B, 215, 216A, 216B, 216C, 217,**
17 **225, 226, 227, 228, 229, 230, 231, 232A, 232B, 234, 235, 236, 237, 238A, 238B,**
18 **1-G, 2-G, 3-G, 4-G, 5-G, 6-G, 7-G, 8-G, 9-G, 10-G, 11-G, 12-G, 13-G, 13-KB,**
19 **21-K, 22-K, 23-K, 24-K, 26-K, 30-K, 31-K, 33-K and 2-W of Jefferson Parish;**
20 **Precincts 1-1, 1-2, 1-5, 1-6, 2-1, 2-2, 2-4, 2-6, 2-7, 3-1, 3-8, 3-9, 3-12, 3-14, 3-15,**
21 **3-18, 3-19, 3-20, 4-2, 4-3, 4-5, 4-6, 4-7, 4-8, 4-9, 4-11, 5-1, 5-2, 5-3, 5-5, 5-7, 5-8,**
22 **5-9, 5-10, 5-11, 5-12, 5-13, 5-15, 5-16, 6-1, 6-2, 6-4, 6-6, 6-7, 6-8, 6-9, 7-1, 7-2, 7-4,**
23 **7-5, 7-6, 7-7, 7-8, 7-9A, 7-10, 7-11, 7-12, 7-13, 7-14, 7-15, 7-16, 7-17, 7-18, 7-19,**
24 **7-20, 7-21, 7-23, 7-24, 7-25, 7-25A, 7-26, 7-27, 7-27B, 7-28, 7-28A, 7-29, 7-30,**
25 **7-32, 7-33, 7-35, 7-37, 7-37A, 7-40, 7-41, 7-42, 8-1, 8-2, 8-4, 8-6, 8-7, 8-8, 8-9,**
26 **8-12, 8-13, 8-14, 8-15, 8-19, 8-20, 8-21, 8-22, 8-23, 8-24, 8-25, 8-26, 8-27, 8-28,**
27 **8-30, 9-1, 9-3, 9-4, 9-5, 9-6, 9-7, 9-8, 9-9, 9-10, 9-11, 9-12, 9-13, 9-14, 9-15, 9-16,**
28 **9-17, 9-19, 9-21, 9-23, 9-25, 9-26, 9-28, 9-28C, 9-29, 9-30, 9-30A, 9-31, 9-31A,**
29 **9-31B, 9-31D, 9-32, 9-33, 9-34A, 9-35, 9-35A, 9-36, 9-36B, 9-37, 9-38, 9-38A,**

9-39, 9-39B, 9-40, 9-40A, 9-40C, 9-41, 9-41A, 9-41B, 9-41C, 9-41D, 9-42, 9-42C,
9-43A, 9-43B, 9-43C, 9-43E, 9-43F, 9-43G, 9-43H, 9-43I, 9-43J, 9-43K, 9-43L,
9-43M, 9-43N, 9-44, 9-44A, 9-44B, 9-44D, 9-44E, 9-44F, 9-44G, 9-44I, 9-44J,
9-44L, 9-44M, 9-44N, 9-44O, 9-44P, 9-44Q, 9-45, 9-45A, 10-3, 10-6, 10-7, 10-8,
10-9, 10-11, 10-12, 10-13, 10-14, 11-2, 11-3, 11-4, 11-5, 11-8, 11-9, 11-10, 11-11,
11-12, 11-13, 11-14, 11-17, 12-1, 12-2, 12-3, 12-4, 12-5, 12-6, 12-7, 12-8, 12-9,
12-10, 12-11, 12-12, 12-13, 12-14, 12-16, 12-17, 12-19, 13-1, 13-2, 13-3, 13-4, 13-5,
13-6, 13-7, 13-8, 13-9, 13-10, 13-11, 13-12, 13-13, 13-14, 13-15, 13-16, 14-23,
14-24A, 14-25, 14-26, 15-1, 15-2, 15-3, 15-5, 15-6, 15-8, 15-9, 15-10, 15-11, 15-12,
15-12A, 15-13, 15-13A, 15-13B, 15-14, 15-14A, 15-14B, 15-14C, 15-14D, 15-14E,
15-14F, 15-14G, 15-15, 15-15A, 15-15B, 15-16, 15-17, 15-17A, 15-17B, 15-18,
15-18A, 15-18B, 15-18C, 15-18D, 15-18E, 15-18F, 15-19, 15-19A, 15-19B,
15-19C, 16-2, 16-3, 16-4, 16-5, 16-6, 16-7, 16-8, 16-9, 17-2, 17-3, 17-4, 17-5, 17-6,
17-7, 17-8, 17-9, 17-10, 17-11, 17-12, 17-13, 17-13A, 17-14, 17-15 and 17-16 of
Orleans Parish; St. Charles Parish; St. James Parish; St. John the Baptist
Parish and Precincts 1C, 6, 8, 9, 10A, 10B, 11A, 11B, 12, 13A, 13B, 14, 15 and
17 of West Baton Rouge Parish.

(4) District 4 is composed of Acadia Parish; Allen Parish; Avoyelles
Parish; Beauregard Parish; Calcasieu Parish; Cameron Parish; Evangeline
Parish; Grant Parish; Iberia Parish; Jefferson Davis Parish; La Salle Parish;
Rapides Parish; St. Landry Parish; St. Mary Parish; Vermilion Parish and
Vernon Parish.

(5) District 5 is composed of Bienville Parish; Bossier Parish; Caddo
Parish; Caldwell Parish; Catahoula Parish; Claiborne Parish; Concordia
Parish; De Soto Parish; East Carroll Parish; Franklin Parish; Jackson Parish;
Lincoln Parish; Madison Parish; Morehouse Parish; Natchitoches Parish;
Ouachita Parish; Red River Parish; Richland Parish; Sabine Parish; Tensas
Parish; Union Parish; Webster Parish; West Carroll Parish and Winn Parish.

B. Each commissioner in office on January 1, 2023, shall be the

1 commissioner for the district as composed in this Section having the same
2 designation as the district from which the commissioner was elected and shall
3 complete the term for which he was elected.

4 Section 2. R.S. 45:1161.5 is hereby repealed.

5 Section 3.(A) The precincts referenced in this Act are those precincts identified as
6 Voting Districts (VTDs) in the 2020 Census Redistricting TIGER/Line Shapefiles for the
7 State of Louisiana as validated through the data verification program of the Louisiana House
8 of Representatives and the Louisiana Senate and available on the legislature's website on the
9 effective date of this Section.

10 (B) When a precinct referenced in this Act has been subdivided by action of the
11 parish governing authority on a nongeographic basis or subdivided by action of the parish
12 governing authority on a geographic basis in accordance with the provisions of R.S.
13 18:532.1, the enumeration in this Act of the general precinct designation shall include all
14 nongeographic and all geographic subdivisions thereof, however such subdivisions may be
15 designated.

16 (C) The territorial limits of the districts as provided in this Act shall continue in
17 effect until changed by law regardless of any subsequent change made to the precincts by
18 the parish governing authority.

19 Section 4.(A)(1) Solely for the purposes of qualifying for election and the election
20 of members of the Public Service Commission from Districts 3 and 4 at the regularly
21 scheduled election for such offices in 2022, the provisions of Section 1 of this Act shall
22 become effective upon signature of this Act by the governor or, if not signed by the
23 governor, upon expiration of the time for bills to become law without signature by the
24 governor, as provided in Article III, Section 18 of the Constitution of Louisiana.

25 (2) Solely for the purposes of qualifying for any special election and any special
26 election of members of the Public Service Commission to fill a vacancy in such an office
27 occurring between the effective date of this Section and January 1, 2023, the provisions of
28 Section 1 of this Act shall become effective upon signature of this Act by the governor or,
29 if not signed by the governor, upon expiration of the time for bills to become law without

1 signature by the governor, as provided in Article III, Section 18 of the Constitution of
 2 Louisiana. Any person elected to fill such a vacancy shall be the commissioner for the
 3 district as composed in R.S. 45:1161.5 having the same designation as the district from
 4 which the commissioner's predecessor was elected until January 1, 2023, after which time
 5 the commissioner shall be the commissioner for the district as provided in Section 1 of this
 6 Act.

7 (3) If this Act is vetoed by the governor and subsequently approved by the
 8 legislature, the provisions of Section 1 of this Act shall become effective on the day
 9 following such approval for the purposes established in this Subsection.

10 (B) For subsequent elections of members of the Public Service Commission and for
 11 all other purposes, the provisions of Section 1 of this Act shall become effective on
 12 January 1, 2023.

13 (C) The provisions of Section 2 of this Act shall become effective on
 14 January 1, 2023.

15 (D) The provisions of this Section and Section 3 of this Act shall become effective
 16 upon signature of this Act by the governor or, if not signed by the governor, upon expiration
 17 of the time for bills to become law without signature by the governor, as provided in Article
 18 III, Section 18 of the Constitution of Louisiana. If this Act is vetoed by the governor and
 19 subsequently approved by the legislature, the provisions of this Section and Section 3 of this
 20 Act shall become effective on the day following such approval.

The original instrument was prepared by J. W. Wiley. The following digest,
 which does not constitute a part of the legislative instrument, was prepared
 by Matt Deville.

DIGEST

SB 19 Engrossed

2022 First Extraordinary Session

Reese

Present constitution (Const. Art. IV, §21) creates the PSC consisting of five members elected for overlapping six-year terms from single member districts.

Proposed law redraws district boundaries for the five PSC districts, effective upon signature of the governor or lapse of time for gubernatorial action for purposes of the 2022 election of commissioners from PSC Districts 3 and 4.

Proposed law retains present districts until January 1, 2023, at which time present law is repealed and proposed districts are effective for all other purposes.

Proposed law specifies that precincts referenced in district descriptions are those precincts identified as Voting Districts (VTDs) in the 2020 Census Redistricting TIGER/Line Shapefiles for the state of La. as validated through the data verification program of the La. legislature. Also specifies that if any such precinct has been subdivided by action of the parish governing authority on a nongeographic basis or subdivided by action of the parish governing authority on a geographic basis in accordance with present law, the enumeration of the general precinct designation shall include all nongeographic and all geographic subdivisions thereof. Further provides that the territorial limits of the districts as enacted shall continue in effect until changed by law regardless of any changes made to the precincts by the parish governing authority.

Population data in the summaries accompanying this digest are derived from 2020 Census Redistricting Data (Public Law 94-171), Summary File for Louisiana. Population data, statistical information, and maps are supplied for purposes of information and analysis and comprise no part of proposed law.

Effective for election purposes only for PSC Districts 3 and 4 elections in 2022; effective for all other purposes January 1, 2023.

(Adds R.S. 45:1161.4; repeals R.S. 45:1161.5)

Summary of Amendments Adopted by Senate

Committee Amendments Proposed by Senate Committee on Senate and Governmental Affairs to the original bill

1. Makes technical changes to district boundaries.

Plan Statistics

Plan: Senate Bill 19 Engrossed

<u>Districts:</u>	<u># of Members</u>	<u>Actual Population</u>	<u>Ideal Population</u>	<u>Absolute Deviation</u>	<u>Relative Deviation</u>
District 1	1	952,420	931,551	20,869	2.240%
District 2	1	951,868	931,551	20,317	2.181%
District 3	1	917,403	931,551	-14,148	-1.519%
District 4	1	918,537	931,551	-13,014	-1.397%
District 5	1	917,529	931,551	-14,022	-1.505%
Grand Total:	5	4,657,757	4,657,755		

Ideal Population Per Member:	931551				
Number of Districts for Plan Type:	5				
Range of District Populations:	917,403	to	952,420		
Absolute Mean Deviation:	7,003				
Absolute Range:	-14,148	to	20,869		
Absolute Overall Range:	35,017				
Relative Mean Deviation:	1.77%				
Relative Range:	-1.52%	to	2.24%		
Relative Overall Range:	3.76%				

<i>Ideal - Actual:</i>	-2
<i>Remainder:</i>	2
<i>Unassigned Population:</i>	0

Total Population

Plan: Senate Bill 19 Engrossed

	Total Population	Total White	Total Black	Total Asian	Total American Indian	Total Other	Total Hispanic	VAP Total	VAP White	VAP Black	VAP Asian	VAP American Indian	VAP Other	VAP Hispanic Total
District 1	952,420	652,938	171,432	27,884	18,823	81,343	101,196	735,084	521,774	120,730	20,544	14,072	57,964	71,032
	100.000%	68.556%	18.000%	2.928%	1.976%	8.541%	10.625%	100.000%	70.982%	16.424%	2.795%	1.914%	7.885%	9.663%
District 2	951,868	634,194	219,535	22,953	23,218	51,968	60,589	729,432	505,162	155,672	16,612	16,283	35,703	40,833
	100.000%	66.626%	23.064%	2.411%	2.439%	5.460%	6.365%	100.000%	69.254%	21.342%	2.277%	2.232%	4.895%	5.598%
District 3	917,403	268,883	548,865	27,657	9,367	62,631	79,682	709,682	228,020	407,954	22,086	7,258	44,364	55,578
	100.000%	29.309%	59.828%	3.015%	1.021%	6.827%	8.686%	100.000%	32.130%	57.484%	3.112%	1.023%	6.251%	7.831%
District 4	918,537	603,282	246,417	15,666	17,143	36,029	44,836	693,769	470,064	173,923	11,449	12,547	25,786	31,333
	100.000%	65.679%	26.827%	1.706%	1.866%	3.922%	4.881%	100.000%	67.755%	25.069%	1.650%	1.809%	3.717%	4.516%
District 5	917,529	498,355	356,870	13,128	18,509	30,667	36,246	702,581	399,491	257,490	9,725	14,080	21,795	24,886
	100.000%	54.315%	38.895%	1.431%	2.017%	3.342%	3.950%	100.000%	56.860%	36.649%	1.384%	2.004%	3.102%	3.542%
Grand Total	4,657,757	2,657,652	1,543,119	107,288	87,060	262,638	322,549	3,570,548	2,124,511	1,115,769	80,416	64,240	185,612	223,662
	100.000%	57.059%	33.130%	2.303%	1.869%	5.639%	6.925%	100.000%	59.501%	31.249%	2.252%	1.799%	5.198%	6.264%

Voter Registration

Plan: Senate Bill 19 Engrossed

	Reg Total Dec 2021	Reg White Dec 2021	Reg Black Dec 2021	Reg Other Dec 2021	Reg Dem Total Dec 2021	Reg Rep Total Dec 2021	Reg Other Total Dec 2021
District 1	597,611	464,482	86,839	46,290	175,942	245,400	176,269
	81.298%	77.723%	14.531%	7.746%	29.441%	41.064%	29.496%
District 2	596,040	443,037	121,278	31,725	193,157	240,082	162,801
	81.713%	74.330%	20.347%	5.323%	32.407%	40.280%	27.314%
District 3	575,146	184,385	347,746	43,015	356,866	76,071	142,209
	81.043%	32.059%	60.462%	7.479%	62.048%	13.226%	24.726%
District 4	553,168	395,286	136,574	21,308	205,621	203,224	144,323
	79.734%	71.459%	24.689%	3.852%	37.172%	36.738%	26.090%
District 5	572,381	340,799	210,311	21,271	229,418	204,003	138,960
	81.468%	59.541%	36.743%	3.716%	40.081%	35.641%	24.278%
Grand Total	2,894,346	1,827,989	902,748	163,609	1,161,004	968,780	764,562

Splits

Plan: Senate Bill 19 Engrossed

	Total Population	Total White	Total Black	Total Asian	Total American Indian	Total Other	VAP Total	VAP White	VAP Black	VAP Asian	VAP American Indian	VAP Other	Reg Total Dec 2021	Reg White Dec 2021	Reg Black Dec 2021	Reg Other Dec 2021
District 1																
*Jefferson	285,407	180,709	42,452	14,818	5,435	41,993	227,858	151,084	30,855	11,230	4,140	30,549	175,858	134,272	19,068	22,518
*Livingston	101,764	85,922	7,750	1,030	2,292	4,770	75,045	64,548	4,981	648	1,715	3,153	61,649	56,140	3,473	2,036
*Orleans	43,860	35,076	3,506	1,835	468	2,975	35,939	28,920	3,012	1,402	371	2,234	29,600	25,225	1,333	3,042
Plaquemines	23,515	14,287	5,428	1,317	697	1,786	17,334	10,856	3,857	925	500	1,196	13,908	9,513	3,134	1,261
St. Bernard	43,764	24,497	12,309	1,381	947	4,630	31,775	18,992	7,944	982	688	3,169	25,653	18,233	5,497	1,923
St. Helena	10,920	4,527	6,031	39	134	189	8,463	3,805	4,371	28	109	150	8,321	3,628	4,565	128
St. Tammany	264,570	196,641	38,643	5,774	5,660	17,852	202,228	154,621	26,761	4,075	4,161	12,610	178,779	145,724	21,142	11,913
Tangipahoa	133,157	81,336	41,879	1,474	2,454	6,014	101,491	65,205	29,217	1,100	1,827	4,142	76,256	52,912	20,525	2,819
Washington	45,463	29,943	13,434	216	736	1,134	34,951	23,743	9,732	154	561	761	27,587	18,835	8,102	650
District 1	952,420	652,938	171,432	27,884	18,823	81,343	735,084	521,774	120,730	20,544	14,072	57,964	597,611	464,482	86,839	46,290
	100.000%	68.556%	18.000%	2.928%	1.976%	8.541%	100.000%	70.982%	16.424%	2.795%	1.914%	7.885%	81.298%	77.723%	14.531%	7.746%
District 2																
*Ascension	87,626	65,146	13,008	1,894	1,508	6,070	63,100	48,300	8,620	1,219	1,030	3,931	55,228	45,120	6,998	3,110
*Assumption	14,076	10,673	2,541	78	211	573	11,191	8,702	1,904	49	162	374	9,538	7,605	1,758	175
*East Baton Rouge	229,174	148,382	53,673	9,981	3,093	14,045	180,848	122,250	38,556	7,470	2,447	10,125	147,910	110,144	28,087	9,679
East Feliciana	19,539	11,516	7,341	91	262	329	16,183	9,740	5,918	61	198	266	13,600	7,959	5,186	455
*Iberville	7,040	5,021	1,769	21	96	133	5,718	4,123	1,398	16	79	102	5,369	3,770	1,504	95
Lafayette	241,753	153,363	65,136	6,454	3,210	13,590	183,875	121,608	45,917	4,664	2,387	9,299	153,493	108,645	36,481	8,367
Lafourche	97,557	71,710	15,855	1,025	4,224	4,743	74,619	56,838	11,077	738	2,777	3,189	58,278	48,467	7,164	2,647
*Livingston	40,518	30,933	4,908	667	819	3,191	30,096	23,884	3,155	451	596	2,010	22,919	19,922	1,952	1,045
Pointe Coupee	20,758	12,395	7,504	107	159	593	16,250	10,108	5,502	91	119	430	14,675	9,320	5,121	234
St. Martin	51,767	33,259	15,921	597	539	1,451	39,404	26,278	11,293	407	413	1,013	35,120	23,934	10,381	805
Terrebonne	109,580	69,934	23,147	1,743	8,637	6,119	82,505	55,631	15,796	1,239	5,750	4,089	61,720	45,395	11,566	4,759
*West Baton Rouge	17,170	10,979	4,992	206	235	758	12,860	8,417	3,585	151	151	556	10,783	7,664	2,900	219
West Feliciana	15,310	10,883	3,740	89	225	373	12,783	9,283	2,951	56	174	319	7,407	5,092	2,180	135
District 2	951,868	634,194	219,535	22,953	23,218	51,968	729,432	505,162	155,672	16,612	16,283	35,703	596,040	443,037	121,278	31,725
	100.000%	66.626%	23.064%	2.411%	2.439%	5.460%	100.000%	69.254%	21.342%	2.277%	2.232%	4.895%	81.713%	74.330%	20.347%	5.323%
District 3																
*Ascension	38,874	15,995	19,208	406	496	2,769	28,857	12,836	13,519	295	360	1,847	24,689	11,680	11,816	1,193
*Assumption	6,963	3,049	3,679	18	47	170	5,425	2,443	2,803	8	35	136	4,901	2,095	2,752	54
*East Baton Rouge	227,607	47,687	159,725	6,444	1,634	12,117	174,764	41,631	118,234	5,129	1,300	8,470	131,354	28,088	96,588	6,678
*Iberville	23,201	9,812	11,961	181	178	1,069	18,368	8,339	8,834	133	142	920	15,093	6,362	8,393	338
*Jefferson	155,374	40,226	83,765	8,206	2,251	20,926	116,796	33,051	61,320	6,462	1,695	14,268	87,243	25,344	50,508	11,391
*Orleans	340,137	91,386	215,463	11,021	3,198	19,069	270,257	81,332	163,056	9,118	2,577	14,174	226,644	66,761	140,192	19,691
St. Charles	52,549	33,550	13,928	837	925	3,309	39,541	26,154	9,890	529	667	2,301	34,985	24,309	8,797	1,879

Splits

Plan: Senate Bill 19 Engrossed

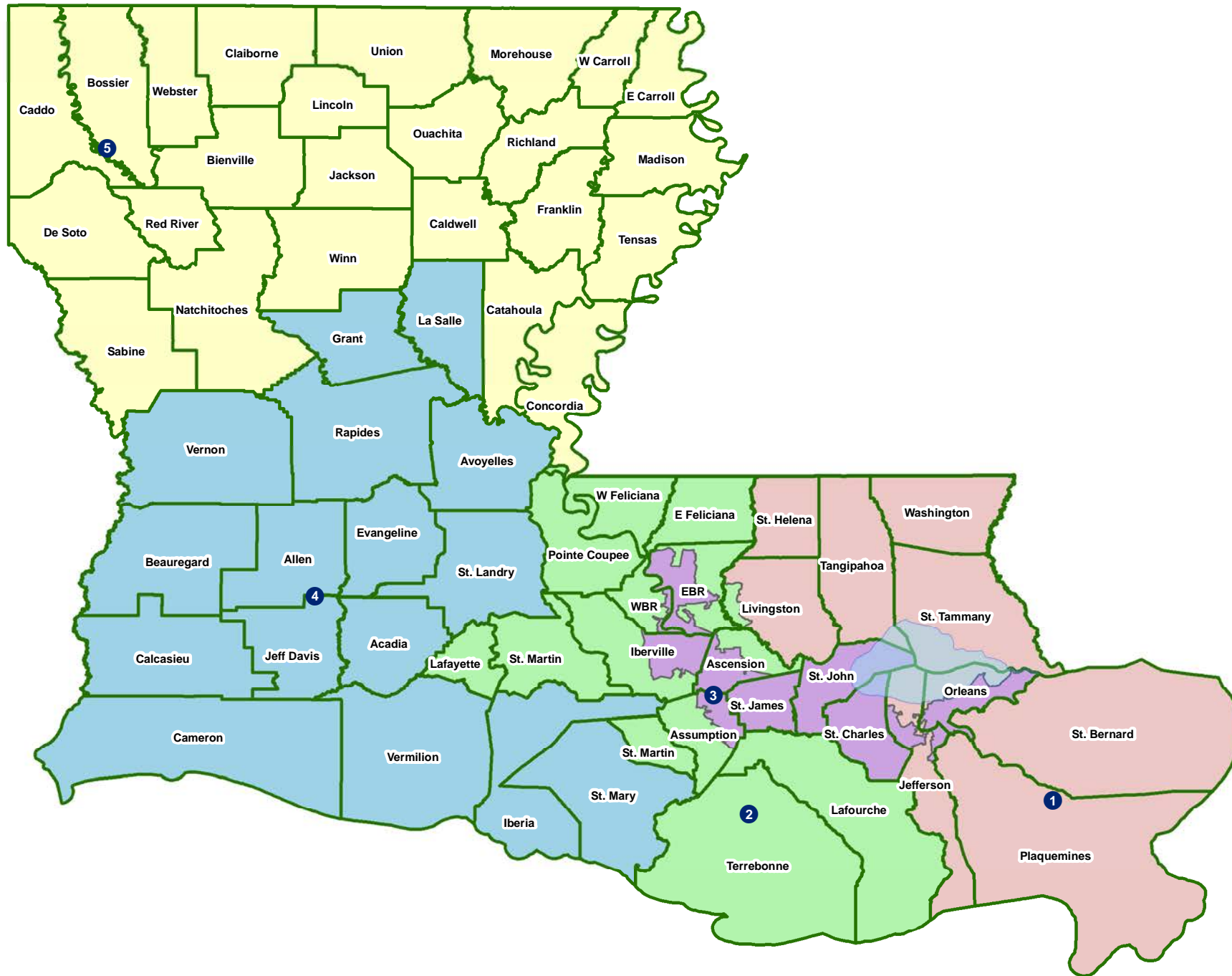
	Total Population	Total White	Total Black	Total Asian	Total American Indian	Total Other	VAP Total	VAP White	VAP Black	VAP Asian	VAP American Indian	VAP Other	Reg Total Dec 2021	Reg White Dec 2021	Reg Black Dec 2021	Reg Other Dec 2021
District 3																
St. James	20,192	9,973	9,762	60	82	315	15,505	7,883	7,297	31	64	230	14,966	7,254	7,501	211
St. John the Baptist	42,477	13,877	25,196	403	465	2,536	32,503	11,622	18,437	323	350	1,771	28,913	10,219	17,234	1,460
*West Baton Rouge	10,029	3,328	6,178	81	91	351	7,666	2,729	4,564	58	68	247	6,358	2,273	3,965	120
District 3	917,403	268,883	548,865	27,657	9,367	62,631	709,682	228,020	407,954	22,086	7,258	44,364	575,146	184,385	347,746	43,015
	100.000%	29.309%	59.828%	3.015%	1.021%	6.827%	100.000%	32.130%	57.484%	3.112%	1.023%	6.251%	81.043%	32.059%	60.462%	7.479%
District 4																
Acadia	57,576	44,480	10,864	238	573	1,421	42,943	34,071	7,383	173	400	916	37,678	30,555	6,407	716
Allen	22,750	16,327	4,490	246	947	740	17,510	12,751	3,275	182	646	656	12,201	9,478	2,217	506
Avoyelles	39,693	25,625	11,678	434	767	1,189	30,578	20,269	8,311	379	570	1,049	23,426	16,534	6,294	598
Beauregard	36,549	29,529	4,649	402	1,052	917	27,489	22,304	3,495	269	773	648	22,294	18,771	2,369	1,154
Calcasieu	216,785	139,772	59,386	4,702	3,536	9,389	163,166	108,789	41,898	3,359	2,604	6,516	120,511	85,659	29,513	5,339
Cameron	5,617	5,232	125	30	75	155	4,358	4,100	79	23	47	109	4,789	4,610	88	91
Evangeline	32,350	21,354	9,235	241	280	1,240	24,408	16,460	6,483	187	217	1,061	20,553	14,566	5,643	344
Grant	22,169	17,709	3,335	133	644	348	17,527	13,964	2,717	97	507	242	12,688	11,174	1,176	338
Iberia	69,929	39,206	24,556	2,123	794	3,250	52,791	31,295	17,069	1,562	581	2,284	44,526	28,287	14,352	1,887
Jefferson Davis	32,250	25,066	5,837	183	472	692	24,039	19,121	4,006	111	325	476	20,013	16,350	3,202	461
La Salle	14,791	11,348	1,422	283	372	1,366	11,563	8,636	1,065	264	271	1,327	8,792	7,978	637	177
Rapides	130,023	77,510	42,592	2,428	3,102	4,391	98,792	61,373	30,205	1,786	2,334	3,094	80,176	52,832	23,775	3,569
St. Landry	82,540	43,611	35,836	499	636	1,958	61,811	34,209	25,497	353	451	1,301	54,482	30,093	23,005	1,384
St. Mary	49,406	26,949	15,991	835	1,670	3,961	37,521	21,594	11,520	593	1,173	2,641	30,210	18,712	9,891	1,607
Vermilion	57,359	44,477	8,810	1,447	623	2,002	43,012	34,363	5,787	1,037	488	1,337	36,769	30,505	4,994	1,270
Vernon	48,750	35,087	7,611	1,442	1,600	3,010	36,261	26,765	5,133	1,074	1,160	2,129	24,060	19,182	3,011	1,867
District 4	918,537	603,282	246,417	15,666	17,143	36,029	693,769	470,064	173,923	11,449	12,547	25,786	553,168	395,286	136,574	21,308
	100.000%	65.679%	26.827%	1.706%	1.866%	3.922%	100.000%	67.755%	25.069%	1.650%	1.809%	3.717%	79.734%	71.459%	24.689%	3.852%
District 5																
Bienville	12,981	6,950	5,600	57	207	167	10,073	5,486	4,284	30	162	111	8,847	4,843	3,917	87
Bossier	128,746	81,052	32,551	3,492	3,273	8,378	95,876	62,931	22,440	2,448	2,477	5,580	69,743	50,861	14,838	4,044
Caddo	237,848	103,457	119,304	4,034	3,840	7,213	182,407	85,059	86,359	3,008	2,958	5,023	151,296	73,113	71,249	6,934
Caldwell	9,645	7,646	1,632	51	150	166	7,478	5,969	1,224	46	116	123	6,031	5,124	818	89
Catahoula	8,906	5,776	2,395	46	119	570	6,951	4,557	1,736	33	87	538	6,467	4,639	1,770	58
Claiborne	14,170	7,263	6,360	88	185	274	11,507	6,258	4,824	55	140	230	8,598	4,632	3,820	146
Concordia	18,687	10,275	7,725	122	233	332	14,217	8,108	5,613	100	167	229	11,964	7,222	4,540	202
De Soto	26,812	15,284	9,973	117	740	698	20,440	11,909	7,425	86	557	463	18,713	11,330	6,810	573
East Carroll	7,459	2,054	5,272	29	43	61	5,901	1,773	4,043	19	27	39	4,709	1,306	3,359	44
Franklin	19,774	12,492	6,802	70	205	205	15,028	9,901	4,779	44	153	151	13,159	9,015	4,034	110

Splits

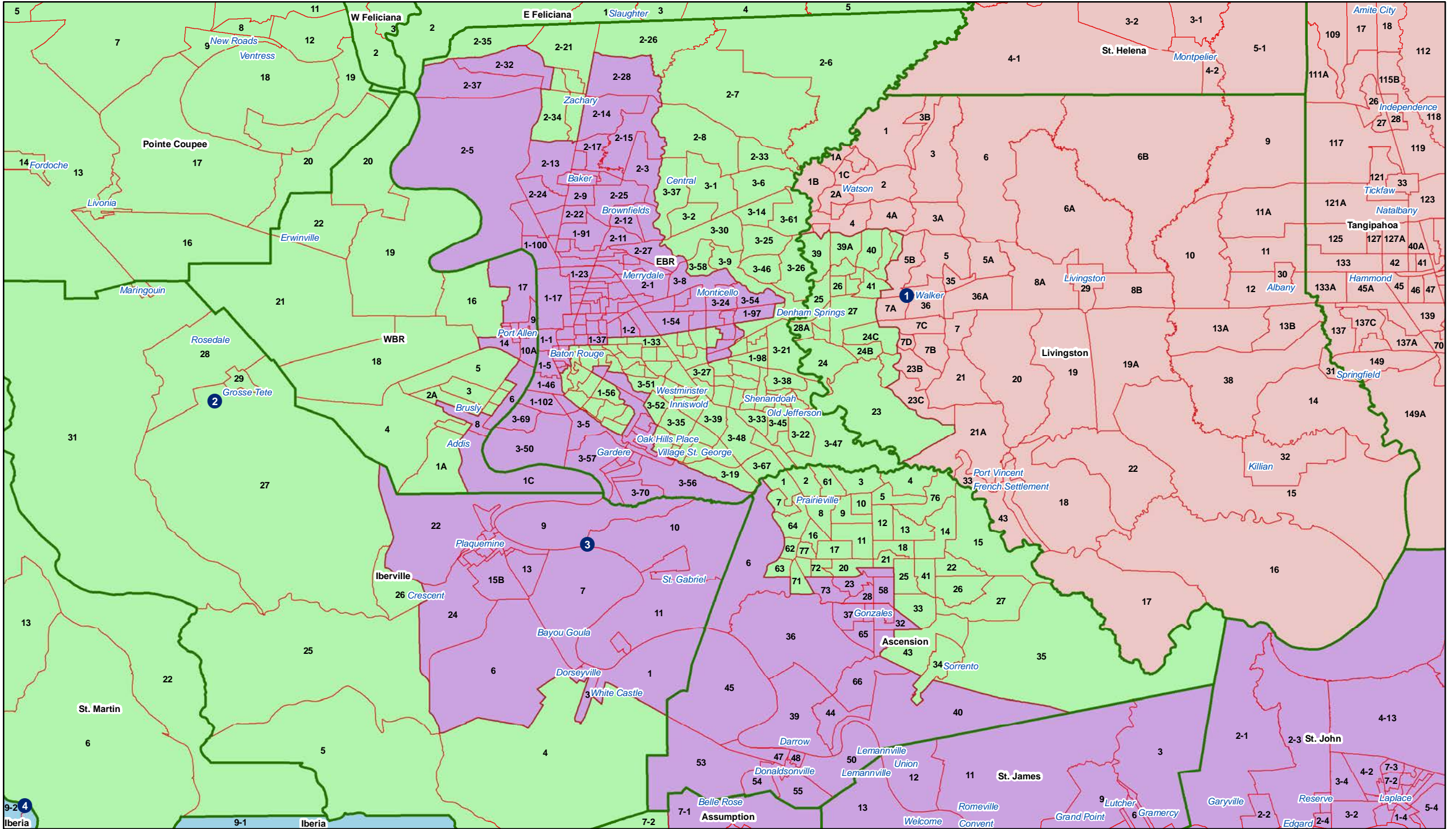
Plan: Senate Bill 19 Engrossed

	Total Population	Total White	Total Black	Total Asian	Total American Indian	Total Other	VAP Total	VAP White	VAP Black	VAP Asian	VAP American Indian	VAP Other	Reg Total Dec 2021	Reg White Dec 2021	Reg Black Dec 2021	Reg Other Dec 2021
District 5																
Jackson	15,031	9,967	4,166	175	255	468	11,783	7,967	3,125	140	174	377	9,449	6,647	2,610	192
Lincoln	48,396	26,034	19,364	892	662	1,444	38,655	21,306	15,119	744	526	960	25,649	15,672	9,016	961
Madison	10,017	3,475	6,363	20	59	100	7,435	2,906	4,391	9	48	81	7,278	2,494	4,674	110
Morehouse	25,629	12,281	12,484	160	370	334	20,062	10,095	9,300	117	279	271	16,922	8,505	8,131	286
Natchitoches	37,515	19,361	15,725	255	861	1,313	29,349	16,010	11,415	198	683	1,043	23,107	12,850	9,224	1,033
Ouachita	160,368	88,545	61,217	2,788	2,661	5,157	120,200	69,974	42,290	2,118	2,059	3,759	99,752	60,515	35,658	3,579
Red River	7,620	4,195	3,106	25	171	123	5,714	3,338	2,164	3	116	93	5,631	3,130	2,418	83
Richland	20,043	11,785	7,603	83	258	314	15,383	9,338	5,546	66	203	230	13,662	8,470	4,961	231
Sabine	22,155	15,036	3,861	94	2,723	441	17,064	12,054	2,655	66	1,970	319	14,547	11,023	2,184	1,340
Tensas	4,147	1,744	2,312	23	26	42	3,235	1,446	1,728	12	23	26	3,455	1,503	1,917	35
Union	21,107	14,460	5,224	62	338	1,023	16,632	11,807	3,861	39	254	671	15,221	11,066	3,692	463
Webster	36,967	22,735	12,679	208	687	658	28,753	18,144	9,464	154	558	433	22,737	14,938	7,339	460
West Carroll	9,751	7,894	1,425	27	180	225	7,532	6,223	1,010	20	136	143	7,038	5,913	1,040	85
Winn	13,755	8,594	3,727	210	263	961	10,906	6,932	2,695	170	207	902	8,406	5,988	2,292	126
District 5	917,529	498,355	356,870	13,128	18,509	30,667	702,581	399,491	257,490	9,725	14,080	21,795	572,381	340,799	210,311	21,271
	100.000%	54.315%	38.895%	1.431%	2.017%	3.342%	100.000%	56.860%	36.649%	1.384%	2.004%	3.102%	81.468%	59.541%	36.743%	3.716%

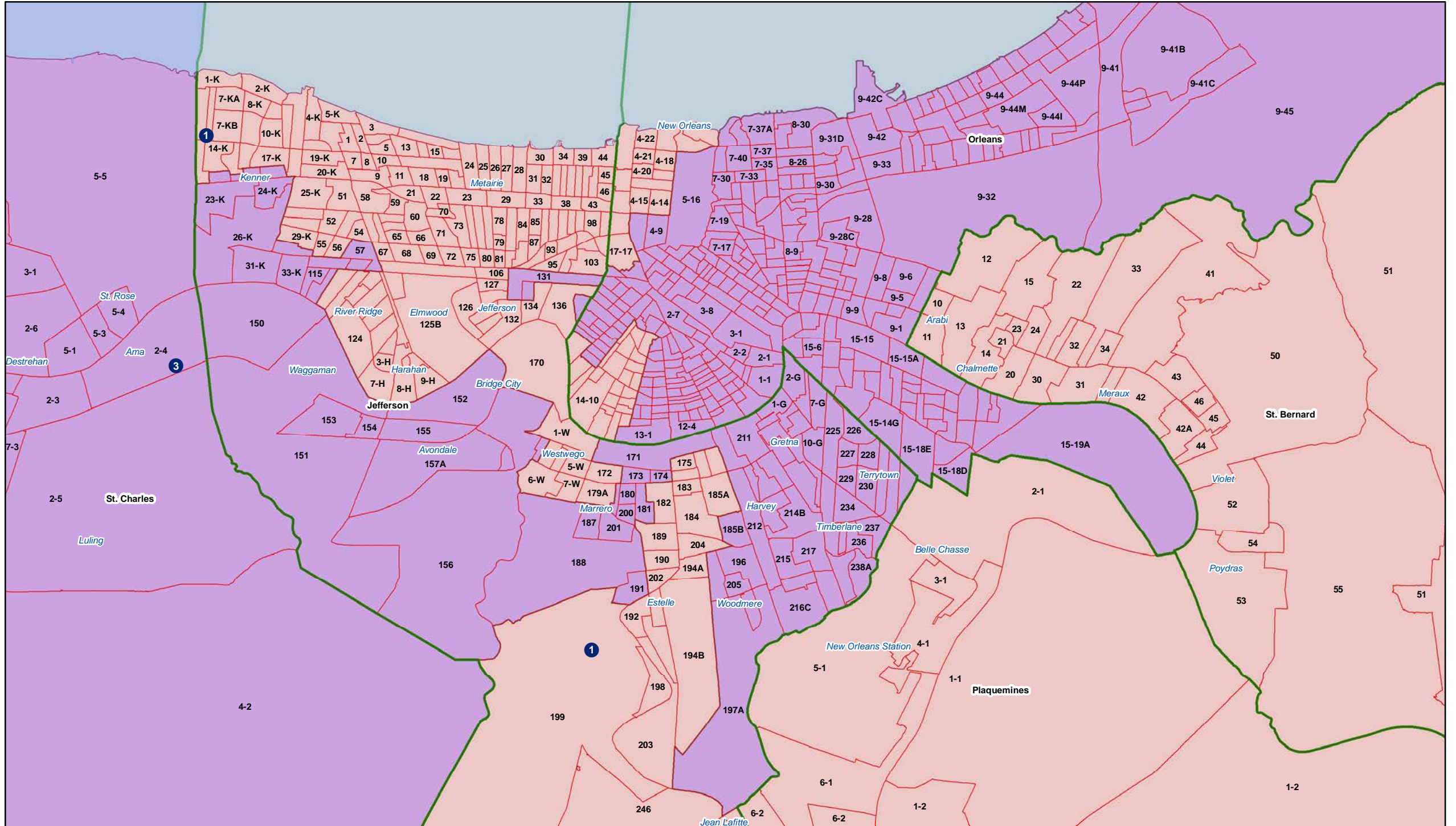
PSC - Statewide



PSC - EBR - Ascension - Iberville



PSC - Jefferson-Orleans



PSC - Assumption

