

SENATE COMMITTEE AMENDMENTS

2022 First Extraordinary Session

Amendments proposed by Senate Committee on Senate and Governmental Affairs to Original Senate Bill No. 15 by Senator Hewitt

AMENDMENT NO. 1

On page 3, delete lines 5 through 8, and insert:

"(3) District 3 is composed of Acadia Parish; Calcasieu Parish; Cameron Parish; Jefferson Davis Parish; Lafayette Parish; Precincts 8, 10, 11, 12, 14, 18, 19, 20, 21, 22, 23, 24, 25, 26, 27, 28, 29, 32, 33, 34, 35, 36, 37, 38, 41, 42, 43, 44, 45, 46, 47, 48, 49, 50, 51 and 52 of St. Landry Parish and Vermilion Parish."

AMENDMENT NO. 2

On page 3, delete lines 15 through 29

AMENDMENT NO. 3

Delete pages 4 and 5

AMENDMENT NO. 4

On page 6, delete lines 1 through 5, and insert:

"(5) District 5 is composed of Precincts 1, 2, 3, 4, 5, 6, 7, 8, 9, 10, 11, 12, 13, 14, 15, 16, 17, 18, 20, 21, 22, 23, 24, 25, 26, 27, 32, 33, 34, 35, 40, 41, 43, 58, 61, 62, 63, 64, 66, 71, 72, 73, 76, 77 and 78 of Ascension Parish; Precincts 1-1, 1-2, 1-3, 1-4, 1-5, 1-6, 1-7, 1-8, 1-9, 1-10, 1-11, 1-12, 1-13, 1-14, 1-15, 1-16, 1-17, 1-18, 1-19, 1-20, 1-21, 1-22, 1-23, 1-24, 1-25, 1-26, 1-27, 1-28, 1-29, 1-30, 1-31, 1-32, 1-33, 1-34, 1-35, 1-36, 1-37, 1-38, 1-39, 1-40, 1-41, 1-42, 1-43, 1-44, 1-45, 1-46, 1-47, 1-48, 1-49, 1-50, 1-51, 1-52, 1-53, 1-54, 1-55, 1-56, 1-57, 1-58, 1-59, 1-60, 1-61, 1-62, 1-63, 1-64, 1-65, 1-66, 1-67, 1-68, 1-69, 1-70, 1-71, 1-72, 1-73, 1-74, 1-75, 1-76, 1-77, 1-78, 1-79, 1-80, 1-81, 1-82, 1-83, 1-84, 1-85, 1-86, 1-87, 1-88, 1-89, 1-90, 1-91, 1-92, 1-93, 1-94, 1-95, 1-97, 1-98, 1-99, 1-100, 1-101, 1-102, 1-103, 1-104, 1-105, 1-107, 2-1, 2-2, 2-4, 2-6, 2-7, 2-8, 2-9, 2-10, 2-11, 2-12, 2-13, 2-16, 2-17, 2-19, 2-20, 2-22, 2-23, 2-24, 2-25, 2-27, 2-30, 2-31, 2-33, 3-1, 3-2, 3-3, 3-4, 3-5, 3-6, 3-7, 3-8, 3-9, 3-10, 3-11, 3-12, 3-13, 3-14, 3-15, 3-16, 3-17, 3-18, 3-19, 3-20, 3-21, 3-22, 3-23, 3-24, 3-25, 3-26, 3-27, 3-28, 3-29, 3-30, 3-31, 3-32, 3-33, 3-34, 3-35, 3-36, 3-37, 3-38, 3-39, 3-40, 3-41, 3-43, 3-44, 3-45, 3-46, 3-47, 3-48, 3-49, 3-50, 3-51, 3-52, 3-53, 3-54, 3-55, 3-56, 3-57, 3-58, 3-59, 3-60, 3-61, 3-62, 3-63, 3-64, 3-65, 3-66, 3-67, 3-68, 3-69, 3-70, 3-71 and 3-72 of East Baton Rouge Parish and Livingston Parish."

(6) District 6 is composed of Assumption Parish; Precincts 2-3, 2-5, 2-14, 2-15, 2-18, 2-21, 2-26, 2-28, 2-29, 2-32, 2-34, 2-35, 2-36 and 2-37 of East Baton Rouge Parish; Iberia Parish; Precincts 4, 5, 13, 14, 15B, 17, 18, 22, 24, 25, 26, 27, 28, 29, 31 and 32 of Iberville Parish; Precincts 171, 172, 174, 175, 176, 177, 178, 179A, 182, 183, 184, 185A, 185B, 189, 190, 192, 193A, 193B, 194B, 198, 199, 202, 203, 204, 210, 211, 246, 247, 248, 1-G, 2-G, 3-G, 4-G, 5-G, 6-G, 7-G, 8-G, 9-G, 10-G, 1-GI, 1-L, 1-W, 3-W, 4-W, 5-W, 6-W and 7-W of Jefferson Parish; Lafourche Parish; Plaquemines Parish; St. Bernard Parish; Precincts 1-6, 2-1, 2-2, 2-3, 2-4, 2-5, 2-6, 3-1, 3-2, 3-3, 4-1, 4-2, 4-3, 4-4, 6-7, 6-8, 7-1, 7-2, 7-3 and 7-4 of St. Charles Parish; Precincts 1, 2, 3, 4, 5, 6, 7, 7A, 9, 13, 15, 16, 17, 30, 31, 39 and 40 of St. Landry Parish; St. Martin Parish; St. Mary Parish; Terrebonne Parish and West Baton Rouge Parish."

(7) District 7 is composed of Precincts 28, 30, 31, 36, 37, 39, 42, 44, 45, 47, 48, 50, 51, 52, 53, 54, 55, 57 and 65 of Ascension Parish; Precincts 1, 3, 6, 7, 9, 10, 11, 12, 13C, 14A, 15, 16, 19, 20, 21 and 23 of Iberville Parish; Precincts 55,

1 56, 57, 104, 108, 115, 116, 131, 133, 138, 150, 151, 152, 153, 154, 155, 156, 157A,
 2 157B, 170, 173, 179B, 180, 181, 187, 188, 191, 194A, 195, 196, 197A, 197B, 200,
 3 201, 205, 212, 213A, 213B, 213C, 214A, 214B, 215, 216A, 216B, 216C, 217, 225,
 4 226, 227, 228, 229, 230, 231, 232A, 232B, 234, 235, 236, 237, 238A, 238B, 11-G,
 5 12-G, 13-G, 13-KB, 21-K, 22-K, 23-K, 24-K, 26-K, 29-K, 30-K, 31-K, 33-K and
 6 2-W of Jefferson Parish; Precincts 1-1, 1-2, 1-5, 1-6, 2-1, 2-2, 2-4, 2-6, 2-7, 3-1,
 7 3-8, 3-9, 3-12, 3-14, 3-15, 3-18, 3-19, 3-20, 4-2, 4-3, 4-5, 4-6, 4-7, 4-8, 4-9, 4-11,
 8 5-1, 5-2, 5-3, 5-5, 5-7, 5-8, 5-9, 5-10, 5-11, 5-12, 5-13, 5-15, 5-16, 6-1, 6-2, 6-4, 6-6,
 9 6-7, 6-8, 6-9, 7-1, 7-2, 7-4, 7-5, 7-6, 7-7, 7-8, 7-9A, 7-10, 7-11, 7-12, 7-13, 7-14,
 10 7-15, 7-16, 7-17, 7-18, 7-19, 7-20, 7-21, 7-23, 7-24, 7-25, 7-25A, 7-26, 7-27, 7-27B,
 11 7-28, 7-28A, 7-29, 7-30, 7-32, 7-33, 7-35, 7-37, 7-37A, 7-40, 7-41, 7-42, 8-1, 8-2,
 12 8-4, 8-6, 8-7, 8-8, 8-9, 8-12, 8-13, 8-14, 8-15, 8-19, 8-20, 8-21, 8-22, 8-23, 8-24,
 13 8-25, 8-26, 8-27, 8-28, 8-30, 9-1, 9-3, 9-4, 9-5, 9-6, 9-7, 9-8, 9-9, 9-10, 9-11, 9-12,
 14 9-13, 9-14, 9-15, 9-16, 9-17, 9-19, 9-21, 9-23, 9-25, 9-26, 9-28, 9-28C, 9-29, 9-30,
 15 9-30A, 9-31, 9-31A, 9-31B, 9-31D, 9-32, 9-33, 9-34A, 9-35, 9-35A, 9-36, 9-36B,
 16 9-37, 9-38, 9-38A, 9-39, 9-39B, 9-40, 9-40A, 9-40C, 9-41, 9-41A, 9-41B, 9-41C,
 17 9-41D, 9-42, 9-42C, 9-43A, 9-43B, 9-43C, 9-43E, 9-43F, 9-43G, 9-43H, 9-43I,
 18 9-43J, 9-43K, 9-43L, 9-43M, 9-43N, 9-44, 9-44A, 9-44B, 9-44D, 9-44E, 9-44F,
 19 9-44G, 9-44I, 9-44J, 9-44L, 9-44M, 9-44N, 9-44O, 9-44P, 9-44Q, 9-45, 9-45A,
 20 10-3, 10-6, 10-7, 10-8, 10-9, 10-11, 10-12, 10-13, 10-14, 11-2, 11-3, 11-4, 11-5,
 21 11-8, 11-9, 11-10, 11-11, 11-12, 11-13, 11-14, 11-17, 12-1, 12-2, 12-3, 12-4, 12-5,
 22 12-6, 12-7, 12-8, 12-9, 12-10, 12-11, 12-12, 12-13, 12-14, 12-16, 12-17, 12-19, 13-1,
 23 13-2, 13-3, 13-4, 13-5, 13-6, 13-7, 13-8, 13-9, 13-10, 13-11, 13-12, 13-13, 13-14,
 24 13-15, 13-16, 14-1, 14-2, 14-3, 14-4, 14-5, 14-6, 14-7, 14-8, 14-9, 14-10, 14-11,
 25 14-12, 14-13A, 14-14, 14-15, 14-16, 14-17, 14-18A, 14-19, 14-20, 14-21, 14-23,
 26 14-24A, 14-25, 14-26, 15-1, 15-2, 15-3, 15-5, 15-6, 15-8, 15-9, 15-10, 15-11, 15-12,
 27 15-12A, 15-13, 15-13A, 15-13B, 15-14, 15-14A, 15-14B, 15-14C, 15-14D, 15-14E,
 28 15-14F, 15-14G, 15-15, 15-15A, 15-15B, 15-16, 15-17, 15-17A, 15-17B, 15-18,
 29 15-18A, 15-18B, 15-18C, 15-18D, 15-18E, 15-18F, 15-19, 15-19A, 15-19B,
 30 15-19C, 16-1, 16-1A, 16-2, 16-3, 16-4, 16-5, 16-6, 16-7, 16-8, 16-9, 17-1, 17-2,
 31 17-3, 17-4, 17-5, 17-6, 17-7, 17-8, 17-9, 17-10, 17-11, 17-12, 17-13, 17-13A, 17-14,
 32 17-15, 17-16, 17-17 and 17-18 of Orleans Parish; Precincts 1-1, 1-2, 1-3, 1-5, 5-1,
 33 5-3, 5-4, 5-5, 6-1, 6-2, 6-4 and 6-6 of St. Charles Parish; St. James Parish and St.
 34 John the Baptist Parish."

Plan Statistics

Plan: SCA SB15-121

<u>Districts:</u>	<u># of Members</u>	<u>Actual Population</u>	<u>Ideal Population</u>	<u>Absolute Deviation</u>	<u>Relative Deviation</u>
District 1	1	696,386	665,393	30,993	4.658%
District 2	1	651,817	665,393	-13,576	-2.040%
District 3	1	673,209	665,393	7,816	1.175%
District 4	1	668,394	665,393	3,001	0.451%
District 5	1	672,701	665,393	7,308	1.098%
District 6	1	662,694	665,393	-2,699	-0.406%
District 7	1	632,556	665,393	-32,837	-4.935%
Grand Total:	7	4,657,757	4,657,751		

Ideal Population Per Member:	665393		
Number of Districts for Plan Type:	7		
Range of District Populations:	632,556	to	696,386
Absolute Mean Deviation:	9,119		
Absolute Range:	-32,837	to	30,993
Absolute Overall Range:	63,830		
Relative Mean Deviation:	2.11%		
Relative Range:	-4.93%	to	4.66%
Relative Overall Range:	9.59%		

<i>Ideal - Actual:</i>	-6
<i>Remainder:</i>	6
<i>Unassigned Population:</i>	0

Total Population

Plan: SCA SB15-121

	Total Population	Total White	Total Black	Total Asian	Total American Indian	Total Other	Total Hispanic	VAP Total	VAP White	VAP Black	VAP Asian	VAP American Indian	VAP Other	VAP Hispanic Total
District 1	696,386	471,380	129,637	19,506	13,008	62,855	76,649	540,582	379,653	91,754	14,390	9,704	45,081	53,850
	100.000%	67.689%	18.616%	2.801%	1.868%	9.026%	11.007%	100.000%	70.230%	16.973%	2.662%	1.795%	8.339%	9.961%
District 2	651,817	372,011	226,911	10,766	16,437	25,692	32,154	496,177	294,657	163,003	7,845	12,322	18,350	22,296
	100.000%	57.073%	34.812%	1.652%	2.522%	3.942%	4.933%	100.000%	59.385%	32.852%	1.581%	2.483%	3.698%	4.494%
District 3	673,209	441,558	180,330	13,469	8,974	28,878	34,052	507,458	345,075	126,373	9,662	6,611	19,737	22,662
	100.000%	65.590%	26.787%	2.001%	1.333%	4.290%	5.058%	100.000%	68.001%	24.903%	1.904%	1.303%	3.889%	4.466%
District 4	668,394	395,627	233,556	8,258	11,482	19,471	23,744	515,748	316,487	169,542	6,326	8,727	14,666	17,545
	100.000%	59.191%	34.943%	1.235%	1.718%	2.913%	3.552%	100.000%	61.365%	32.873%	1.227%	1.692%	2.844%	3.402%
District 5	672,701	374,077	228,675	19,802	9,284	40,863	47,198	514,133	297,908	166,318	14,783	7,049	28,075	31,901
	100.000%	55.608%	33.994%	2.944%	1.380%	6.074%	7.016%	100.000%	57.944%	32.349%	2.875%	1.371%	5.461%	6.205%
District 6	662,694	409,128	179,304	14,742	21,256	38,264	46,709	502,743	324,671	126,442	10,667	14,671	26,292	31,206
	100.000%	61.737%	27.057%	2.225%	3.208%	5.774%	7.048%	100.000%	64.580%	25.150%	2.122%	2.918%	5.230%	6.207%
District 7	632,556	193,871	364,706	20,745	6,619	46,615	62,043	493,707	166,060	272,337	16,743	5,156	33,411	44,202
	100.000%	30.649%	57.656%	3.280%	1.046%	7.369%	9.808%	100.000%	33.635%	55.162%	3.391%	1.044%	6.767%	8.953%
Grand Total	4,657,757	2,657,652	1,543,119	107,288	87,060	262,638	322,549	3,570,548	2,124,511	1,115,769	80,416	64,240	185,612	223,662
	100.000%	57.059%	33.130%	2.303%	1.869%	5.639%	6.925%	100.000%	59.501%	31.249%	2.252%	1.799%	5.198%	6.264%

Voter Registration

Plan: SCA SB15-121

	Reg Total Dec 2021	Reg White Dec 2021	Reg Black Dec 2021	Reg Other Dec 2021	Reg Dem Total Dec 2021	Reg Rep Total Dec 2021	Reg Other Total Dec 2021
District 1	440,636	339,725	66,194	34,717	125,844	186,564	128,228
	81.511%	77.099%	15.022%	7.879%	28.560%	42.340%	29.101%
District 2	393,288	245,230	129,594	18,464	152,696	141,135	99,457
	79.264%	62.354%	32.951%	4.695%	38.825%	35.886%	25.289%
District 3	413,430	296,485	99,614	17,331	146,990	154,340	112,100
	81.471%	71.713%	24.095%	4.192%	35.554%	37.332%	27.115%
District 4	418,965	268,455	138,326	12,184	164,581	154,424	99,960
	81.234%	64.076%	33.016%	2.908%	39.283%	36.858%	23.859%
District 5	409,965	257,014	130,531	22,420	157,471	142,889	109,605
	79.739%	62.692%	31.840%	5.469%	38.411%	34.854%	26.735%
District 6	410,960	285,272	102,871	22,817	156,203	142,473	112,284
	81.744%	69.416%	25.032%	5.552%	38.009%	34.668%	27.322%
District 7	407,102	135,808	235,618	35,676	257,219	46,955	102,928
	82.458%	33.360%	57.877%	8.763%	63.183%	11.534%	25.283%
Grand Total	2,894,346	1,827,989	902,748	163,609	1,161,004	968,780	764,562

Splits

Plan: SCA SB15-121

	Total Population	Total White	Total Black	Total Asian	Total American Indian	Total Other	VAP Total	VAP White	VAP Black	VAP Asian	VAP American Indian	VAP Other	Reg Total Dec 2021	Reg White Dec 2021	Reg Black Dec 2021	Reg Other Dec 2021
District 1																
*Jefferson	223,779	143,880	28,740	11,164	3,815	36,180	179,385	120,653	21,023	8,447	2,888	26,374	136,815	107,383	11,373	18,059
*Orleans	18,497	15,053	910	839	209	1,486	14,064	11,626	650	586	158	1,044	12,878	11,243	487	1,148
St. Helena	10,920	4,527	6,031	39	134	189	8,463	3,805	4,371	28	109	150	8,321	3,628	4,565	128
St. Tammany	264,570	196,641	38,643	5,774	5,660	17,852	202,228	154,621	26,761	4,075	4,161	12,610	178,779	145,724	21,142	11,913
Tangipahoa	133,157	81,336	41,879	1,474	2,454	6,014	101,491	65,205	29,217	1,100	1,827	4,142	76,256	52,912	20,525	2,819
Washington	45,463	29,943	13,434	216	736	1,134	34,951	23,743	9,732	154	561	761	27,587	18,835	8,102	650
District 1	696,386	471,380	129,637	19,506	13,008	62,855	540,582	379,653	91,754	14,390	9,704	45,081	440,636	339,725	66,194	34,717
	100.000%	67.689%	18.616%	2.801%	1.868%	9.026%	100.000%	70.230%	16.973%	2.662%	1.795%	8.339%	81.511%	77.099%	15.022%	7.879%
District 2																
Allen	22,750	16,327	4,490	246	947	740	17,510	12,751	3,275	182	646	656	12,201	9,478	2,217	506
Beauregard	36,549	29,529	4,649	402	1,052	917	27,489	22,304	3,495	269	773	648	22,294	18,771	2,369	1,154
Bossier	128,746	81,052	32,551	3,492	3,273	8,378	95,876	62,931	22,440	2,448	2,477	5,580	69,743	50,861	14,838	4,044
Caddo	237,848	103,457	119,304	4,034	3,840	7,213	182,407	85,059	86,359	3,008	2,958	5,023	151,296	73,113	71,249	6,934
De Soto	26,812	15,284	9,973	117	740	698	20,440	11,909	7,425	86	557	463	18,713	11,330	6,810	573
Evangeline	32,350	21,354	9,235	241	280	1,240	24,408	16,460	6,483	187	217	1,061	20,553	14,566	5,643	344
Natchitoches	37,515	19,361	15,725	255	861	1,313	29,349	16,010	11,415	198	683	1,043	23,107	12,850	9,224	1,033
Red River	7,620	4,195	3,106	25	171	123	5,714	3,338	2,164	3	116	93	5,631	3,130	2,418	83
Sabine	22,155	15,036	3,861	94	2,723	441	17,064	12,054	2,655	66	1,970	319	14,547	11,023	2,184	1,340
Vernon	48,750	35,087	7,611	1,442	1,600	3,010	36,261	26,765	5,133	1,074	1,160	2,129	24,060	19,182	3,011	1,867
Webster	36,967	22,735	12,679	208	687	658	28,753	18,144	9,464	154	558	433	22,737	14,938	7,339	460
Winn	13,755	8,594	3,727	210	263	961	10,906	6,932	2,695	170	207	902	8,406	5,988	2,292	126
District 2	651,817	372,011	226,911	10,766	16,437	25,692	496,177	294,657	163,003	7,845	12,322	18,350	393,288	245,230	129,594	18,464
	100.000%	57.073%	34.812%	1.652%	2.522%	3.942%	100.000%	59.385%	32.852%	1.581%	2.483%	3.698%	79.264%	62.354%	32.951%	4.695%
District 3																
Acadia	57,576	44,480	10,864	238	573	1,421	42,943	34,071	7,383	173	400	916	37,678	30,555	6,407	716
Calcasieu	216,785	139,772	59,386	4,702	3,536	9,389	163,166	108,789	41,898	3,359	2,604	6,516	120,511	85,659	29,513	5,339
Cameron	5,617	5,232	125	30	75	155	4,358	4,100	79	23	47	109	4,789	4,610	88	91
Jefferson Davis	32,250	25,066	5,837	183	472	692	24,039	19,121	4,006	111	325	476	20,013	16,350	3,202	461
Lafayette	241,753	153,363	65,136	6,454	3,210	13,590	183,875	121,608	45,917	4,664	2,387	9,299	153,493	108,645	36,481	8,367
*St. Landry	61,869	29,168	30,172	415	485	1,629	46,065	23,023	21,303	295	360	1,084	40,177	20,161	18,929	1,087
Vermilion	57,359	44,477	8,810	1,447	623	2,002	43,012	34,363	5,787	1,037	488	1,337	36,769	30,505	4,994	1,270
District 3	673,209	441,558	180,330	13,469	8,974	28,878	507,458	345,075	126,373	9,662	6,611	19,737	413,430	296,485	99,614	17,331
	100.000%	65.590%	26.787%	2.001%	1.333%	4.290%	100.000%	68.001%	24.903%	1.904%	1.303%	3.889%	81.471%	71.713%	24.095%	4.192%
District 4																
Avoyelles	39,693	25,625	11,678	434	767	1,189	30,578	20,269	8,311	379	570	1,049	23,426	16,534	6,294	598

Splits

Plan: SCA SB15-121

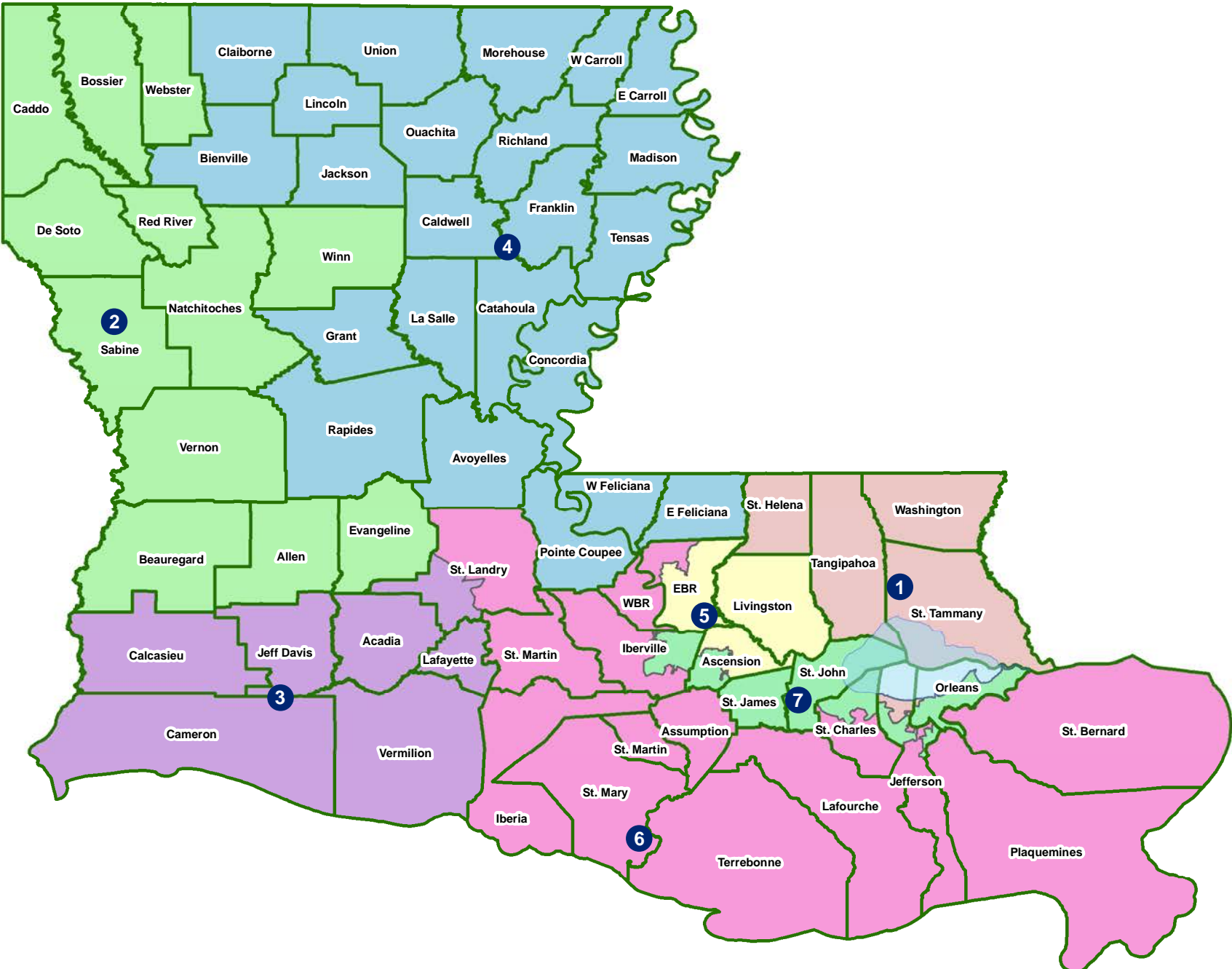
	Total Population	Total White	Total Black	Total Asian	Total American Indian	Total Other	VAP Total	VAP White	VAP Black	VAP Asian	VAP American Indian	VAP Other	Reg Total Dec 2021	Reg White Dec 2021	Reg Black Dec 2021	Reg Other Dec 2021
District 4																
Bienville	12,981	6,950	5,600	57	207	167	10,073	5,486	4,284	30	162	111	8,847	4,843	3,917	87
Caldwell	9,645	7,646	1,632	51	150	166	7,478	5,969	1,224	46	116	123	6,031	5,124	818	89
Catahoula	8,906	5,776	2,395	46	119	570	6,951	4,557	1,736	33	87	538	6,467	4,639	1,770	58
Claiborne	14,170	7,263	6,360	88	185	274	11,507	6,258	4,824	55	140	230	8,598	4,632	3,820	146
Concordia	18,687	10,275	7,725	122	233	332	14,217	8,108	5,613	100	167	229	11,964	7,222	4,540	202
East Carroll	7,459	2,054	5,272	29	43	61	5,901	1,773	4,043	19	27	39	4,709	1,306	3,359	44
East Feliciana	19,539	11,516	7,341	91	262	329	16,183	9,740	5,918	61	198	266	13,600	7,959	5,186	455
Franklin	19,774	12,492	6,802	70	205	205	15,028	9,901	4,779	44	153	151	13,159	9,015	4,034	110
Grant	22,169	17,709	3,335	133	644	348	17,527	13,964	2,717	97	507	242	12,688	11,174	1,176	338
Jackson	15,031	9,967	4,166	175	255	468	11,783	7,967	3,125	140	174	377	9,449	6,647	2,610	192
La Salle	14,791	11,348	1,422	283	372	1,366	11,563	8,636	1,065	264	271	1,327	8,792	7,978	637	177
Lincoln	48,396	26,034	19,364	892	662	1,444	38,655	21,306	15,119	744	526	960	25,649	15,672	9,016	961
Madison	10,017	3,475	6,363	20	59	100	7,435	2,906	4,391	9	48	81	7,278	2,494	4,674	110
Morehouse	25,629	12,281	12,484	160	370	334	20,062	10,095	9,300	117	279	271	16,922	8,505	8,131	286
Ouachita	160,368	88,545	61,217	2,788	2,661	5,157	120,200	69,974	42,290	2,118	2,059	3,759	99,752	60,515	35,658	3,579
Pointe Coupee	20,758	12,395	7,504	107	159	593	16,250	10,108	5,502	91	119	430	14,675	9,320	5,121	234
Rapides	130,023	77,510	42,592	2,428	3,102	4,391	98,792	61,373	30,205	1,786	2,334	3,094	80,176	52,832	23,775	3,569
Richland	20,043	11,785	7,603	83	258	314	15,383	9,338	5,546	66	203	230	13,662	8,470	4,961	231
Tensas	4,147	1,744	2,312	23	26	42	3,235	1,446	1,728	12	23	26	3,455	1,503	1,917	35
Union	21,107	14,460	5,224	62	338	1,023	16,632	11,807	3,861	39	254	671	15,221	11,066	3,692	463
West Carroll	9,751	7,894	1,425	27	180	225	7,532	6,223	1,010	20	136	143	7,038	5,913	1,040	85
West Feliciana	15,310	10,883	3,740	89	225	373	12,783	9,283	2,951	56	174	319	7,407	5,092	2,180	135
District 4	668,394	395,627	233,556	8,258	11,482	19,471	515,748	316,487	169,542	6,326	8,727	14,666	418,965	268,455	138,326	12,184
	100.000%	59.191%	34.943%	1.235%	1.718%	2.913%	100.000%	61.365%	32.873%	1.227%	1.692%	2.844%	81.234%	64.076%	33.016%	2.908%
District 5																
*Ascension	102,358	74,172	16,823	2,124	1,779	7,460	74,112	55,374	11,283	1,379	1,240	4,836	64,857	51,993	9,199	3,665
*East Baton Rouge	428,061	183,050	199,194	15,981	4,394	25,442	334,880	154,102	146,899	12,305	3,498	18,076	260,540	128,959	115,907	15,674
Livingston	142,282	116,855	12,658	1,697	3,111	7,961	105,141	88,432	8,136	1,099	2,311	5,163	84,568	76,062	5,425	3,081
District 5	672,701	374,077	228,675	19,802	9,284	40,863	514,133	297,908	166,318	14,783	7,049	28,075	409,965	257,014	130,531	22,420
	100.000%	55.608%	33.994%	2.944%	1.380%	6.074%	100.000%	57.944%	32.349%	2.875%	1.371%	5.461%	79.739%	62.692%	31.840%	5.469%
District 6																
Assumption	21,039	13,722	6,220	96	258	743	16,616	11,145	4,707	57	197	510	14,439	9,700	4,510	229
*East Baton Rouge	28,720	13,019	14,204	444	333	720	20,732	9,779	9,891	294	249	519	18,724	9,273	8,768	683
Iberia	69,929	39,206	24,556	2,123	794	3,250	52,791	31,295	17,069	1,562	581	2,284	44,526	28,287	14,352	1,887
*Iberville	14,286	9,480	4,168	72	175	391	11,471	7,841	3,123	52	146	309	10,453	7,304	2,949	200

Splits

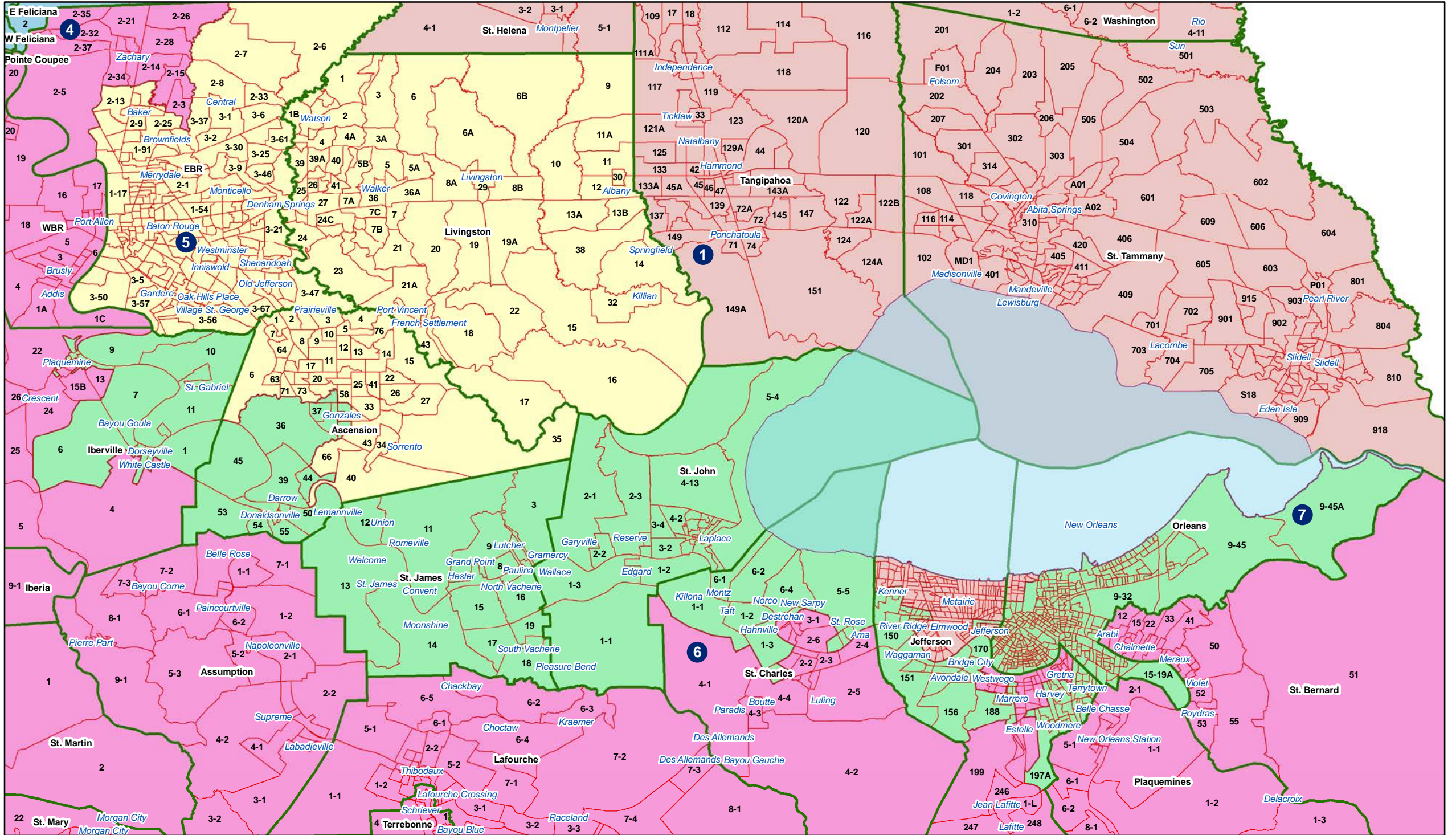
Plan: SCA SB15-121

	Total Population	Total White	Total Black	Total Asian	Total American Indian	Total Other	VAP Total	VAP White	VAP Black	VAP Asian	VAP American Indian	VAP Other	Reg Total Dec 2021	Reg White Dec 2021	Reg Black Dec 2021	Reg Other Dec 2021
District 6																
*Jefferson	71,039	39,795	18,226	4,199	1,850	6,969	56,209	33,138	13,514	3,203	1,424	4,930	43,495	28,606	9,933	4,956
Lafourche	97,557	71,710	15,855	1,025	4,224	4,743	74,619	56,838	11,077	738	2,777	3,189	58,278	48,467	7,164	2,647
Plaquemines	23,515	14,287	5,428	1,317	697	1,786	17,334	10,856	3,857	925	500	1,196	13,908	9,513	3,134	1,261
St. Bernard	43,764	24,497	12,309	1,381	947	4,630	31,775	18,992	7,944	982	688	3,169	25,653	18,233	5,497	1,923
*St. Charles	34,222	24,520	6,445	539	655	2,063	25,494	18,952	4,308	348	463	1,423	22,988	17,979	3,785	1,224
*St. Landry	20,671	14,443	5,664	84	151	329	15,746	11,186	4,194	58	91	217	14,305	9,932	4,076	297
St. Martin	51,767	33,259	15,921	597	539	1,451	39,404	26,278	11,293	407	413	1,013	35,120	23,934	10,381	805
St. Mary	49,406	26,949	15,991	835	1,670	3,961	37,521	21,594	11,520	593	1,173	2,641	30,210	18,712	9,891	1,607
Terrebonne	109,580	69,934	23,147	1,743	8,637	6,119	82,505	55,631	15,796	1,239	5,750	4,089	61,720	45,395	11,566	4,759
West Baton Rouge	27,199	14,307	11,170	287	326	1,109	20,526	11,146	8,149	209	219	803	17,141	9,937	6,865	339
District 6	662,694	409,128	179,304	14,742	21,256	38,264	502,743	324,671	126,442	10,667	14,671	26,292	410,960	285,272	102,871	22,817
	100.000%	61.737%	27.057%	2.225%	3.208%	5.774%	100.000%	64.580%	25.150%	2.122%	2.918%	5.230%	81.744%	69.416%	25.032%	5.552%
District 7																
*Ascension	24,142	6,969	15,393	176	225	1,379	17,845	5,762	10,856	135	150	942	15,060	4,807	9,615	638
*Iberville	15,955	5,353	9,562	130	99	811	12,615	4,621	7,109	97	75	713	10,009	2,828	6,948	233
*Jefferson	145,963	37,260	79,251	7,661	2,021	19,770	109,060	30,344	57,638	6,042	1,523	13,513	82,791	23,627	48,270	10,894
*Orleans	365,500	111,409	218,059	12,017	3,457	20,558	292,132	98,626	165,418	9,934	2,790	15,364	243,366	80,743	141,038	21,585
*St. Charles	18,327	9,030	7,483	298	270	1,246	14,047	7,202	5,582	181	204	878	11,997	6,330	5,012	655
St. James	20,192	9,973	9,762	60	82	315	15,505	7,883	7,297	31	64	230	14,966	7,254	7,501	211
St. John the Baptist	42,477	13,877	25,196	403	465	2,536	32,503	11,622	18,437	323	350	1,771	28,913	10,219	17,234	1,460
District 7	632,556	193,871	364,706	20,745	6,619	46,615	493,707	166,060	272,337	16,743	5,156	33,411	407,102	135,808	235,618	35,676
	100.000%	30.649%	57.656%	3.280%	1.046%	7.369%	100.000%	33.635%	55.162%	3.391%	1.044%	6.767%	82.458%	33.360%	57.877%	8.763%

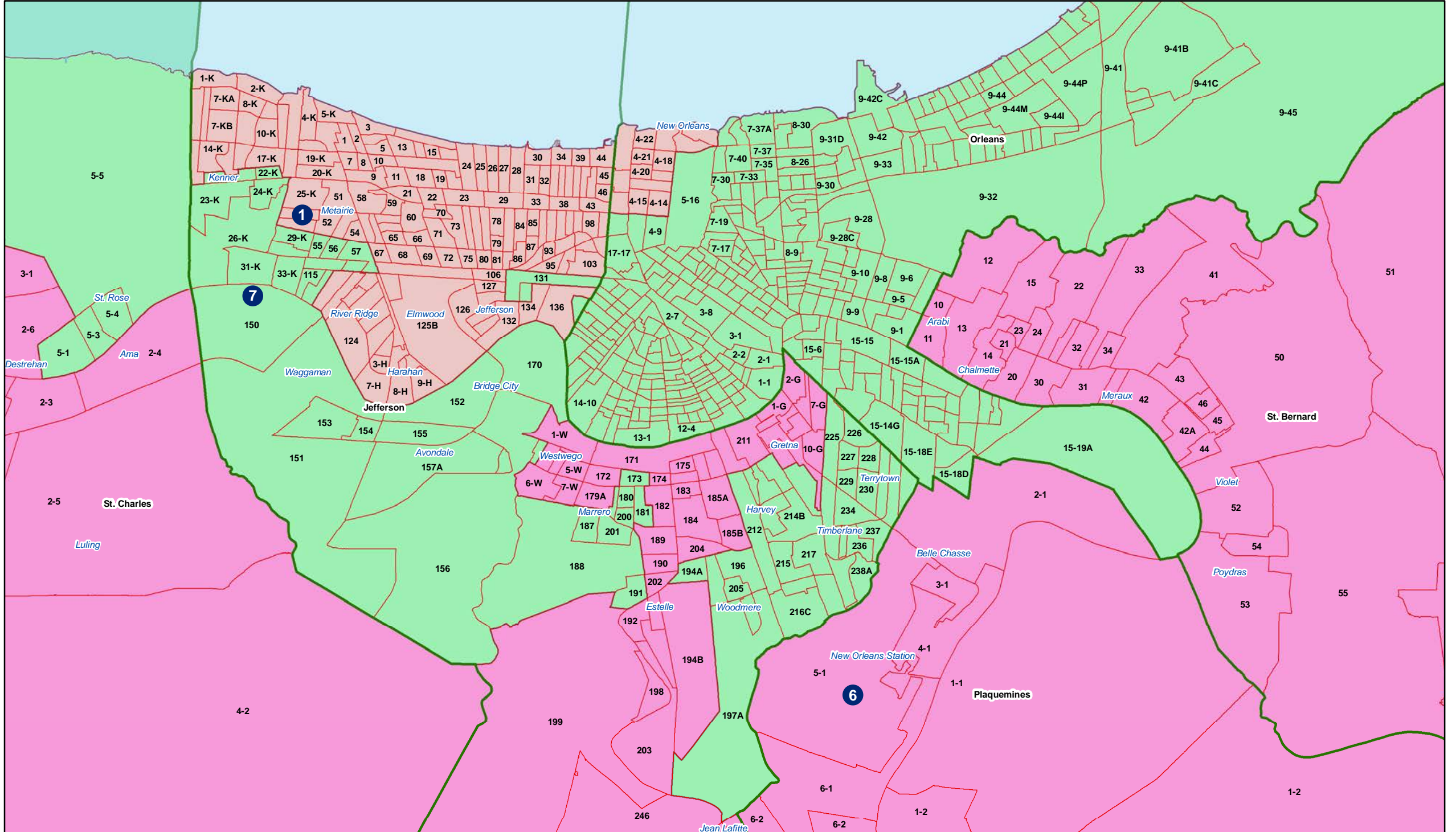
Supreme Court - Statewide



Supreme Court - District 7



Supreme Court - District 7



Supreme Court - River

