

---

**HOUSE COMMITTEE AMENDMENTS**

2022 First Extraordinary Session

Amendments proposed by House Committee on House and Governmental Affairs to  
Original House Bill No. 15 by Representative Jenkins

---

1 AMENDMENT NO. 1

2 On page 3, delete lines 16 through 19 and insert the following:

3 "(18) District 18 is composed of Precincts 31 and 32 of Iberville Parish;  
4 Pointe Coupee Parish; Precincts 1A, 4, 18, 19, 20, 21, and 22 of West Baton Rouge  
5 Parish; and West Feliciana Parish."

6 AMENDMENT NO. 2

7 On page 3, delete lines 24 through 28 and insert the following:

8 "(20) District 20 is composed of Caldwell Parish; Precincts 1-1, 1-2, 1-3,  
9 1-4, 2-1, 2-2, 3-1, 3-2, 3-3, 3-4, 4-1, 4-2, 5-1, 6-1, 6-2, 6-3, 9-1, 9-2, 9-3, and 9-4 of  
10 Catahoula Parish; Precincts 1, 2, 3, 4, 4A, 4B, 6, 12, 13, 13A, 14, 21, 22, 27, 30, 31,  
11 32, and 33 of Franklin Parish; and Precincts 1-1, 1-2, 1-3, 2-1, 3-1, 3-2, 4-2, 4-3, 5-1,  
12 6-1, 6-2, 7-2, 9-1, 9-3, 9-4, 9-5, and 10-1 of La Salle Parish."

13 AMENDMENT NO. 3

14 On page 4, delete lines 20 through 23 and insert the following:

15 "(25) District 25 is composed of Precincts C13, C22, C23, C30, C31, C34,  
16 C35, C36, C37-A, C37-B, C38-A, C41, C42, S1, S2, S4, S5, S6A, S6B, S7, S8, S9,  
17 S10, S11, S13, S14, S15, S17, S18, S19, S20, S21, S22, S23, S24, S25, S26, S27,  
18 S28, and S29 of Rapides Parish."

19 AMENDMENT NO. 4

20 On page 5, delete lines 1 through 7 and insert the following:

21 "(28) District 28 is composed of Avoyelles Parish and Precincts 4040, 5004,  
22 5010, 5030, 5040, 5041, and 5050 of Evangeline Parish.  
23 (29) District 29 is composed of Precincts 1-17, 1-18, 1-19, 1-21, 1-22, 1-23,  
24 1-24, 1-25, 1-26, 1-58, 1-77, 1-85, 2-16, 2-23, and 2-30 of East Baton Rouge Parish  
25 and Precincts 1B, 1C, 2A, 2B, 3, 5, 6, 7A, 7B, 8, 9, 10A, 10B, 11A, 11B, 12, 13A,  
26 13B, 14, 15, 16, and 17 of West Baton Rouge Parish."

27 AMENDMENT NO. 5

28 On page 5, delete lines 16 through 18 and insert the following:

29 "(32) District 32 is composed of Allen Parish; Precincts 1, 2, 3, 4, 6, 9, 10, 11, 13,  
30 14, 14A, 15, 16, 16B, 17A, 19, 19C, 20, 21, 22, and 27A of Beauregard Parish; and Precincts  
31 600, 601, 602, 603, 660, and 662 of Calcasieu Parish."

32 AMENDMENT NO. 6

33 On page 5, delete lines 22 through 27 and insert the following:

1                   "(34) District 34 is composed of Precincts 300, 301, 302, 303, 304, 305, 307,  
2                   308, 309E, 309W, 310, 311, 312, 313E, 313W, 314, 315E, 315W, 319N, 319S,  
3                   320E, 320W, 321, 322, 323, 324, 328, 329, 330, 361, and 364 of Calcasieu Parish.  
4                   (35) District 35 is composed of Precincts 12, 12A, 12B, and 13A of  
5                   Beauregard Parish and Precincts 160E, 160W, 161, 162E, 162W, 163, 165, 166E,  
6                   166W, 167, 306, 317, 318, 440, 441, 463, 464, and 664 of Calcasieu Parish."

7    AMENDMENT NO. 7

8    On page 6, delete lines 7 through 12 and insert the following:

9                   "(38) District 38 is composed of Precincts 1010, 1020, 1030, 1031, 1040,  
10                  1041, 1050, 1060, 1080, 1081, 1090, 1091, 1100, 1101, 1110, 1120, 1130, 1140,  
11                  1150, 1160, 1161, 1162, 1170, 1171, 3010, 3020, 3030, 3031, 3032, 3040, 3050,  
12                  3051, 3052, 3060, 3070, 3071, 4001, 4010, 4011, 4012, 4020, 4021, 4030, and 5020  
13                  of Evangeline Parish; and Precincts 1, 2, 3, 4, 5, 7, 7A, 15, 16, 17, 29, 30, 31, 38, 39,  
14                  and 40 of St. Landry Parish."

15   AMENDMENT NO. 8

16   On page 7, delete lines 10 through 13 and insert the following:

17                  "(47) District 47 is composed of Precincts 365, 367, 370, 371N, 371S, 468,  
18                  469, 760, and 761 of Calcasieu Parish; Cameron Parish; Precincts 1, 2, 3, and 4 of  
19                  Jefferson Davis Parish; and Precincts 1, 2, 5A, 6, 14, 16, 19A-1, 20A-2, 21, 21A, 23,  
20                  42A, 57A, and 57B of Vermilion Parish."

21   AMENDMENT NO. 9

22   On page 7, delete lines 17 through 28 and on page 8, delete lines 1 through 16 and insert the  
23   following:

24                  "(49) District 49 is composed of Precincts 2-3, 3-3, 5-4, 10-3, 10-4, 10-7,  
25                  13-1, 13-3, and 14-3 of Iberia Parish and Precincts 28, 29, 32B, 34, 34A, 35, 36A-1,  
26                  37, 38, 39, 40, 41, 42B, 45A, 46A, 46B-1, 46B-2, 46B-3, 46B-4, 49B-1, 49B-2, 50A,  
27                  51, and 53 of Vermilion Parish.

28                  (50) District 50 is composed of Precincts 9-1 of Iberia Parish; Precincts 1  
29                  and 2 of St. Martin Parish; and Precincts 1, 2, 3, 4, 5, 6, 7, 8, 9, 10, 11, 12, 13, 14, 15,  
30                  16, 17, 18, 19, 20, 21, 22, 23, 24, 25, 26, 27, 28, 29, 30, 31, 32, 33, 34, 35, 36, 38, 39,  
31                  42, and 44 of St. Mary Parish.

32                  (51) District 51 is composed of Precincts 2-2, 2-3, 2-4, 2-5, 3-1, 3-2, and 4-3  
33                  of Assumption Parish; Precincts 1-1, 1-2, 1-4, 11-3, and 11-5 of Lafourche Parish;  
34                  Precincts 37, 40, 41, 43, and 45 of St. Mary Parish; and Precincts 1, 4, 5, 7, 8, 9, 10,  
35                  11, 27, 64, 65, 67, and 76 of Terrebonne Parish.

36                  (52) District 52 is composed of Precincts 12, 13, 14, 15, 16, 17, 18, 35, 36,  
37                  38, 41, 43, 45, 46, 48, 51, 68, 69, 74, 82, 83, 84, 85, 86, 87, and 90 of Terrebonne  
38                  Parish.

39                  (53) District 53 is composed of Precincts 11-1 of Lafourche Parish and  
40                  Precincts 19, 20, 21, 23, 25, 29, 31, 32, 34, 49, 52, 53, 54, 55, 56, 57, 58, 59, 60, 61,  
41                  63, 71, 72, 73, 88, 89, 110, and 111 of Terrebonne Parish.

42                  (54) District 54 is composed of Precincts 3-2, 3-3, 3-4, 4-1, 4-2, 4-3, 4-4,  
43                  4-5, 4-6, 7-3, 8-1, 9-1, 9-2, 10-1, 10-2, 10-3, 10-4, 10-5, 10-6, 10-7, 10-8, 10-9,  
44                  10-10, 10-11, 10-12, 10-13, 10-14, 10-15, 10-16, and 11-2 of Lafourche Parish.

45                  (55) District 55 is composed of Precincts 1-3, 1-5, 2-1, 2-1A, 2-2, 2-3, 2-3A,  
46                  2-4, 2-5, 2-6, 2-7, 2-8, 2-9, 2-10, 2-11, 2-12, 2-13, 2-14, 3-1, 3-5, 3-6, 5-1, 5-1A,  
47                  5-1B, 5-2, 6-1, 6-2, 6-3, 6-4, 6-5, 7-1, 7-2, 7-4, and 11-4 of Lafourche Parish and  
48                  Precinct 4-1 of St. Charles Parish.

1                   (56) District 56 is composed of Precincts 1-6, 2-1, 2-3, 2-4, 2-5, 2-6, 3-1,  
2                   3-2, 3-3, 4-2, 4-3, 5-1, 5-3, 5-4, 5-5, 6-1, 6-2, 6-4, 6-6, 6-7, 6-8, 7-1, 7-2, and 7-3 of  
3                   St. Charles Parish and Precincts 5-4 and 5-7 of St. John the Baptist Parish."

4                   AMENDMENT NO. 10

5                   On page 8, delete lines 27 and 28 and on page 9, delete lines 1 and 2 and insert the  
6                   following:

7                   "(60) District 60 is composed of Precincts 1-1, 1-2, 2-1, 4-1, 4-2, 5-1, 5-2,  
8                   5-3, 5-5, 6-1, 6-2, 6-3, 7-1, 7-2, 7-3, 8-1, and 9-1 of Assumption Parish and Precincts  
9                   4, 5, 6, 7, 9, 10, 11, 12, 13, 13C, 14, 14A, 15, 15B, 16, 17, 18, 19, 20, 21, 22, 23, 24,  
10                  25, 26, 27, 28, and 29 of Iberville Parish."

11                  AMENDMENT NO. 11

12                 On page 9, delete lines 6 through 29 and insert the following:

13                 "(62) District 62 is composed of Precincts 1-11, 1-84, 2-3, 2-10, 2-11, 2-12,  
14                 2-14, 2-15, 2-21, 2-26, 2-27, 2-28, 2-32, and 2-35 of East Baton Rouge Parish and  
15                 Precincts 1, 2, 3, 4, 5, 6, 7, 8, 9, 10, 11, and 12 of East Feliciana Parish.

16                 (63) District 63 is composed of Precincts 1-86, 1-91, 1-92, 1-94, 1-95, 1-100,  
17                 1-101, 2-2, 2-4, 2-5, 2-9, 2-13, 2-17, 2-18, 2-19, 2-20, 2-22, 2-24, 2-25, 2-29, 2-31,  
18                 2-34, 2-36, and 2-37 of East Baton Rouge Parish.

19                 (64) District 64 is composed of Precincts 2-6, 2-7, 2-8, and 2-33 of East  
20                 Baton Rouge Parish and Precincts 1, 1A, 1B, 1C, 1D, 2, 2A, 3, 3A, 3B, 4, 4A, 4B,  
21                 5, 5B, 6, and 39B of Livingston Parish.

22                 (65) District 65 is composed of Precincts 1-89, 1-97, 1-98, 3-1, 3-2, 3-6, 3-9,  
23                 3-12, 3-14, 3-21, 3-25, 3-26, 3-30, 3-32, 3-37, 3-46, 3-54, 3-58, 3-61, and 3-72 of  
24                 East Baton Rouge Parish.

25                 (66) District 66 is composed of Precincts 3-10, 3-16, 3-19, 3-22, 3-33, 3-34,  
26                 3-38, 3-39, 3-43, 3-45, 3-47, 3-48, 3-53, 3-56, 3-62, 3-63, 3-66, 3-67, 3-70, and 3-71  
27                 of East Baton Rouge Parish.

28                 (67) District 67 is composed of Precincts 1-1, 1-3, 1-4, 1-5, 1-6, 1-10, 1-13,  
29                 1-15, 1-16, 1-38, 1-45, 1-46, 1-51, 1-67, 1-68, 1-102, 3-20, 3-44, 3-50, 3-57, and  
30                 3-69 of East Baton Rouge Parish.

31                 (68) District 68 is composed of Precincts 1-8, 1-35, 1-39, 1-41, 1-42, 1-44,  
32                 1-48, 1-59, 1-65, 1-73, 1-79, 1-105, 3-13, 3-17, 3-18, 3-29, 3-35, 3-51, 3-52, and  
33                 3-60 of East Baton Rouge Parish."

34                 AMENDMENT NO. 12

35                 On page 10, delete lines 4 through 25 and insert the following:

36                 "(70) District 70 is composed of Precincts 1-12, 1-43, 1-47, 1-56, 1-66, 1-69,  
37                 1-75, 1-76, 1-107, 3-4, 3-5, 3-23, 3-36, 3-40, 3-49, 3-55, 3-64, 3-65, and 3-68 of East  
38                 Baton Rouge Parish.

39                 (71) District 71 is composed of Precincts 5C, 7A, 7C, 23, 24, 24B, 24C, 25,  
40                 26, 26A, 26B, 26C, 27, 28A, 28B, 35, 35A, 36, 39, 39A, 40, 40A, and 41 of  
41                 Livingston Parish.

42                 (72) District 72 is composed of Precincts 13 and 14 of East Feliciana Parish;  
43                 St. Helena Parish; and Precincts 1, 2, 6, 11, 15, 16, 17, 18, 26, 43, 46, 47, 48, 49,  
44                 101, 102, 104, 104A, 105, 106, 107, 109, 111A, 115B, 119, 123, 129, and 129A of  
45                 Tangipahoa Parish.

46                 (73) District 73 is composed of Precincts 70, 70A, 71, 72, 73, 74, 116, 120,  
47                 120B, 122, 122A, 122B, 124, 124A, 137, 137A, 137B, 137C, 137D, 143, 143A, 145,  
48                 147, 149, 149A, and 151 of Tangipahoa Parish.

1                   (74) District 74 is composed of Precincts 201, 202, 203, 204, 205, 206, 207,  
2                   302, 303, 304, 305, 308, 501, 502, 503, 504, 505, 601, 602, 603, 604, 606, 609, A01,  
3                   A02, A03, A04, C09, F01, and P01 of St. Tammany Parish.  
4                   (75) District 75 is composed of Washington Parish."

5    AMENDMENT NO. 13

6    On page 11, delete lines 1 through 3 and insert the following:

7                   "(77) District 77 is composed of Precincts 101, 104, 105, 106, 107, 108, 110,  
8                   111, 112, 113, 114, 115, 116, 118, 301, 306, 310, 314, C01, C02, C03, C04, C05,  
9                   C06, C07, C08, C10, and C11 of St. Tammany Parish."

10   AMENDMENT NO. 14

11   On page 12, delete lines 1 through 3 and insert the following:

12                   "(86) District 86 is composed of Precincts 27, 28, 33, 40, 40A, 41, 42, 42A,  
13                   44, 45, 72A, 106A, 108, 110, 112, 114, 117, 118, 120A, 121, 121A, 127, 127A, 139,  
14                   141, and 141A of Tangipahoa Parish."

15   AMENDMENT NO. 15

16   On page 12, delete lines 9 through 15 and insert the following:

17                   "(89) District 89 is composed of Precincts 102, 103, 401, 402, 403, 404, 405,  
18                   407, 410, 413, 414, 415, 416, 417, 418, 419, 421, 427, 429, M01, M02, M03, M04,  
19                   M05, M06, M07, M08, M11, M12, and MD1 of St. Tammany Parish.  
20                   (90) District 90 is composed of Precincts 705, 802, 803, 815, 902, 903, 904,  
21                   906, 907, 910, 911, 912, 914, 916, 917, 921, S01, S02, S03, S04, S05, S06, S07, S08,  
22                   S09, S13, S15, S18, and S19 of St. Tammany Parish."

23   AMENDMENT NO. 16

24   On page 13, delete lines 3 through 5 and insert the following:

25                   "(95) District 95 is composed of Precincts 5A, 6A, 6B, 7, 7B, 7D, 8A, 8B,  
26                   9, 10, 11, 11A, 12, 13B, 20, 23A, 23B, 23C, 29, 30, and 36A of Livingston Parish  
27                   and Precincts 45A, 125, 133, and 133A of Tangipahoa Parish."

28   AMENDMENT NO. 17

29   On page 14, delete lines 8 through 10 and insert the following:

30                   "(104) District 104 is composed of Precincts 307, 309, 312, 313, 406, 408,  
31                   409, 411, 412, 420, 422, 426, 430, 605, 701, 702, 703, 704, 706, 901, 905, 913, 915,  
32                   M09, and M10 of St. Tammany Parish."

# Plan Statistics

Plan: HCAHB15-4144-85

<u>Districts:</u>	<u># of Members</u>	<u>Actual Population</u>	<u>Ideal Population</u>	<u>Absolute Deviation</u>	<u>Relative Deviation</u>
District 1	1	46,514	44,359	2,155	4.858%
District 2	1	45,778	44,359	1,419	3.199%
District 3	1	46,496	44,359	2,137	4.818%
District 4	1	45,183	44,359	824	1.858%
District 5	1	42,708	44,359	-1,651	-3.722%
District 6	1	45,903	44,359	1,544	3.481%
District 7	1	44,406	44,359	47	0.106%
District 8	1	46,182	44,359	1,823	4.110%
District 9	1	46,007	44,359	1,648	3.715%
District 10	1	45,749	44,359	1,390	3.134%
District 11	1	43,405	44,359	-954	-2.151%
District 12	1	45,007	44,359	648	1.461%
District 13	1	42,181	44,359	-2,178	-4.910%
District 14	1	43,659	44,359	-700	-1.578%
District 15	1	45,714	44,359	1,355	3.055%
District 16	1	43,113	44,359	-1,246	-2.809%
District 17	1	43,225	44,359	-1,134	-2.556%
District 18	1	46,494	44,359	2,135	4.813%
District 19	1	42,750	44,359	-1,609	-3.627%
District 20	1	42,578	44,359	-1,781	-4.015%
District 21	1	42,924	44,359	-1,435	-3.235%
District 22	1	42,252	44,359	-2,107	-4.750%
District 23	1	43,308	44,359	-1,051	-2.369%
District 24	1	42,663	44,359	-1,696	-3.823%
District 25	1	43,857	44,359	-502	-1.132%
District 26	1	42,496	44,359	-1,863	-4.200%
District 27	1	43,670	44,359	-689	-1.553%
District 28	1	42,916	44,359	-1,443	-3.253%
District 29	1	42,765	44,359	-1,594	-3.593%
District 30	1	42,818	44,359	-1,541	-3.474%
District 31	1	44,233	44,359	-126	-0.284%
District 32	1	46,049	44,359	1,690	3.810%
District 33	1	44,282	44,359	-77	-0.174%
District 34	1	46,468	44,359	2,109	4.754%
District 35	1	44,037	44,359	-322	-0.726%
District 36	1	44,727	44,359	368	0.830%
District 37	1	44,124	44,359	-235	-0.530%
District 38	1	45,074	44,359	715	1.612%
District 39	1	46,366	44,359	2,007	4.524%
District 40	1	44,552	44,359	193	0.435%
District 41	1	44,083	44,359	-276	-0.622%
District 42	1	44,841	44,359	482	1.087%
District 43	1	42,639	44,359	-1,720	-3.877%
District 44	1	42,762	44,359	-1,597	-3.600%
District 45	1	44,811	44,359	452	1.019%
District 46	1	42,636	44,359	-1,723	-3.884%
District 47	1	42,173	44,359	-2,186	-4.928%
District 48	1	43,919	44,359	-440	-0.992%
District 49	1	42,741	44,359	-1,618	-3.648%
District 50	1	44,960	44,359	601	1.355%
District 51	1	46,030	44,359	1,671	3.767%
District 52	1	43,163	44,359	-1,196	-2.696%
District 53	1	43,700	44,359	-659	-1.486%
District 54	1	43,139	44,359	-1,220	-2.750%
District 55	1	45,175	44,359	816	1.840%
District 56	1	43,999	44,359	-360	-0.812%
District 57	1	45,065	44,359	706	1.592%

# Plan Statistics

Plan: HCAHB15-4144-85

<u>Districts:</u>	<u># of Members</u>	<u>Actual Population</u>	<u>Ideal Population</u>	<u>Absolute Deviation</u>	<u>Relative Deviation</u>
District 58	1	43,046	44,359	-1,313	-2.960%
District 59	1	45,081	44,359	722	1.628%
District 60	1	42,938	44,359	-1,421	-3.203%
District 61	1	43,103	44,359	-1,256	-2.831%
District 62	1	43,623	44,359	-736	-1.659%
District 63	1	44,064	44,359	-295	-0.665%
District 64	1	43,257	44,359	-1,102	-2.484%
District 65	1	45,920	44,359	1,561	3.519%
District 66	1	42,680	44,359	-1,679	-3.785%
District 67	1	43,566	44,359	-793	-1.788%
District 68	1	43,689	44,359	-670	-1.510%
District 69	1	45,058	44,359	699	1.576%
District 70	1	45,763	44,359	1,404	3.165%
District 71	1	45,548	44,359	1,189	2.680%
District 72	1	44,516	44,359	157	0.354%
District 73	1	46,503	44,359	2,144	4.833%
District 74	1	44,185	44,359	-174	-0.392%
District 75	1	45,463	44,359	1,104	2.489%
District 76	1	45,461	44,359	1,102	2.484%
District 77	1	44,521	44,359	162	0.365%
District 78	1	46,015	44,359	1,656	3.733%
District 79	1	46,270	44,359	1,911	4.308%
District 80	1	46,103	44,359	1,744	3.932%
District 81	1	44,176	44,359	-183	-0.413%
District 82	1	46,515	44,359	2,156	4.860%
District 83	1	43,956	44,359	-403	-0.908%
District 84	1	42,957	44,359	-1,402	-3.161%
District 85	1	45,477	44,359	1,118	2.520%
District 86	1	45,736	44,359	1,377	3.104%
District 87	1	42,591	44,359	-1,768	-3.986%
District 88	1	45,987	44,359	1,628	3.670%
District 89	1	42,714	44,359	-1,645	-3.708%
District 90	1	42,690	44,359	-1,669	-3.762%
District 91	1	42,508	44,359	-1,851	-4.173%
District 92	1	43,809	44,359	-550	-1.240%
District 93	1	44,224	44,359	-135	-0.304%
District 94	1	44,763	44,359	404	0.911%
District 95	1	45,566	44,359	1,207	2.721%
District 96	1	46,060	44,359	1,701	3.835%
District 97	1	45,663	44,359	1,304	2.940%
District 98	1	43,431	44,359	-928	-2.092%
District 99	1	45,181	44,359	822	1.853%
District 100	1	44,987	44,359	628	1.416%
District 101	1	44,026	44,359	-333	-0.751%
District 102	1	44,640	44,359	281	0.633%
District 103	1	45,818	44,359	1,459	3.289%
District 104	1	44,999	44,359	640	1.443%
District 105	1	44,441	44,359	82	0.185%

# Plan Statistics

Plan: HCAHB15-4144-85

<u>Districts:</u>	<u># of Members</u>	<u>Actual Population</u>	<u>Ideal Population</u>	<u>Absolute Deviation</u>	<u>Relative Deviation</u>
Grand Total:	105	4,657,757	4,657,695		
Ideal Population Per Member:		44359			
Number of Districts for Plan Type:		105			
Range of District Populations:		42,173	to 46,515		
Absolute Mean Deviation:		41			
Absolute Range:		-2,186	to 2,156		
Absolute Overall Range:		4,342			
Relative Mean Deviation:		2.54%			
Relative Range:		-4.93%	to 4.86%		
Relative Overall Range:		9.79%			

<b><i>Ideal - Actual:</i></b>	<b>-62</b>
<b><i>Remainder:</i></b>	<b>62</b>
<b><i>Unassigned Population:</i></b>	<b>0</b>

# District Summary

DB: LA 2020 12 - CENSUS

Plan: HCAHB15-4144-85

Page: 1 of 5

Plan Type: House

	Total Population	Total White	Total Black	Total Asian	Total Other	Total Hispanic	VAP Total	VAP White	VAP Black	VAP Hispanic Total	Reg Total Dec 2021	Reg White Dec 2021	Reg Black Dec 2021	Reg Other Dec 2021	Reg Dem Total Dec 2021	Reg Rep Total Dec 2021	Reg Other Total Dec 2021
<b>District 18</b>																	
Iberville	1,527	303	1,195	3	18	25	1,244	255	967	19	1,275	220	1,036	19	1,032	107	136
Pointe Coupee	20,758	12,395	7,504	107	593	625	16,250	10,108	5,502	429	14,675	9,320	5,121	234	7,546	3,996	3,133
West Baton Rouge	8,899	5,638	2,722	49	347	407	6,680	4,318	1,983	291	5,455	3,799	1,567	89	2,301	1,774	1,380
West Feliciana	15,310	10,883	3,740	89	373	651	12,783	9,283	2,951	572	7,407	5,092	2,180	135	2,874	2,871	1,662
<b>District 18</b>	<b>46,494</b>	<b>29,219</b>	<b>15,161</b>	<b>248</b>	<b>1,331</b>	<b>1,708</b>	<b>36,957</b>	<b>23,964</b>	<b>11,403</b>	<b>1,311</b>	<b>28,812</b>	<b>18,431</b>	<b>9,904</b>	<b>477</b>	<b>13,753</b>	<b>8,748</b>	<b>6,311</b>
	100.000%	62.845%	32.609%	0.533%	2.863%	3.674%	100.000%	64.843%	30.855%	3.547%	77.961%	63.970%	34.375%	1.656%	47.734%	30.362%	21.904%
<b>District 20</b>																	
Caldwell	9,645	7,646	1,632	51	166	221	7,478	5,969	1,224	163	6,031	5,124	818	89	1,805	2,800	1,426
Catahoula	7,166	5,408	1,057	41	548	588	5,659	4,252	766	546	5,118	4,343	726	49	1,759	2,255	1,104
Franklin	13,631	10,412	2,875	35	146	175	10,395	8,188	1,958	107	9,458	7,674	1,707	77	2,949	4,574	1,935
La Salle	12,136	8,824	1,379	278	1,346	1,379	9,616	6,777	1,040	1,312	6,958	6,181	624	153	1,743	3,667	1,548
<b>District 20</b>	<b>42,578</b>	<b>32,290</b>	<b>6,943</b>	<b>405</b>	<b>2,206</b>	<b>2,363</b>	<b>33,148</b>	<b>25,186</b>	<b>4,988</b>	<b>2,128</b>	<b>27,565</b>	<b>23,322</b>	<b>3,875</b>	<b>368</b>	<b>8,256</b>	<b>13,296</b>	<b>6,013</b>
	100.000%	75.837%	16.307%	0.951%	5.181%	5.550%	100.000%	75.980%	15.048%	6.420%	83.157%	84.607%	14.058%	1.335%	29.951%	48.235%	21.814%
<b>District 25</b>																	
Rapides	43,857	30,133	9,143	1,143	2,226	2,558	33,727	23,973	6,464	1,712	28,105	21,346	5,258	1,501	8,845	12,113	7,147
<b>District 25</b>	<b>43,857</b>	<b>30,133</b>	<b>9,143</b>	<b>1,143</b>	<b>2,226</b>	<b>2,558</b>	<b>33,727</b>	<b>23,973</b>	<b>6,464</b>	<b>1,712</b>	<b>28,105</b>	<b>21,346</b>	<b>5,258</b>	<b>1,501</b>	<b>8,845</b>	<b>12,113</b>	<b>7,147</b>
	100.000%	68.707%	20.847%	2.606%	5.076%	5.833%	100.000%	71.080%	19.166%	5.076%	83.331%	75.951%	18.708%	5.341%	31.471%	43.099%	25.430%
<b>District 28</b>																	
Avoyelles	39,693	25,625	11,678	434	1,189	1,485	30,578	20,269	8,311	1,257	23,426	16,534	6,294	598	10,883	7,042	5,501
Evangeline	3,223	2,938	152	11	71	67	2,389	2,184	103	47	2,115	1,961	109	45	715	971	429
<b>District 28</b>	<b>42,916</b>	<b>28,563</b>	<b>11,830</b>	<b>445</b>	<b>1,260</b>	<b>1,552</b>	<b>32,967</b>	<b>22,453</b>	<b>8,414</b>	<b>1,304</b>	<b>25,541</b>	<b>18,495</b>	<b>6,403</b>	<b>643</b>	<b>11,598</b>	<b>8,013</b>	<b>5,930</b>
	100.000%	66.556%	27.565%	1.037%	2.936%	3.616%	100.000%	68.108%	25.522%	3.955%	77.474%	72.413%	25.069%	2.518%	45.409%	31.373%	23.218%
<b>District 29</b>																	
East Baton Rouge	24,465	726	23,439	52	193	323	17,818	638	16,961	227	16,113	480	15,219	414	12,226	376	3,511
West Baton Rouge	18,300	8,669	8,448	238	762	837	13,846	6,828	6,166	580	11,686	6,138	5,298	250	5,890	3,071	2,725
<b>District 29</b>	<b>42,765</b>	<b>9,395</b>	<b>31,887</b>	<b>290</b>	<b>955</b>	<b>1,160</b>	<b>31,664</b>	<b>7,466</b>	<b>23,127</b>	<b>807</b>	<b>27,799</b>	<b>6,618</b>	<b>20,517</b>	<b>664</b>	<b>18,116</b>	<b>3,447</b>	<b>6,236</b>
	100.000%	21.969%	74.563%	0.678%	2.233%	2.712%	100.000%	23.579%	73.039%	2.549%	87.794%	23.807%	73.805%	2.389%	65.168%	12.400%	22.432%
<b>District 32</b>																	
Allen	22,750	16,327	4,490	246	740	1,893	17,510	12,751	3,275	1,755	12,201	9,478	2,217	506	4,781	4,617	2,803
Beauregard	17,256	15,315	1,026	116	294	432	12,892	11,400	816	268	10,748	9,997	289	462	2,176	5,346	3,226
Calcasieu	6,043	4,882	858	31	105	123	4,523	3,703	613	95	3,551	3,006	440	105	1,057	1,603	891
<b>District 32</b>	<b>46,049</b>	<b>36,524</b>	<b>6,374</b>	<b>393</b>	<b>1,139</b>	<b>2,448</b>	<b>34,925</b>	<b>27,854</b>	<b>4,704</b>	<b>2,118</b>	<b>26,500</b>	<b>22,481</b>	<b>2,946</b>	<b>1,073</b>	<b>8,014</b>	<b>11,566</b>	<b>6,920</b>
	100.000%	79.316%	13.842%	0.853%	2.473%	5.316%	100.000%	79.754%	13.469%	6.064%	75.877%	84.834%	11.117%	4.049%	30.242%	43.645%	26.113%
<b>District 34</b>																	
Calcasieu	46,468	9,812	34,159	497	1,630	1,968	35,051	8,338	24,935	1,292	25,389	5,303	18,974	1,112	16,690	2,496	6,203



# District Summary

DB: LA 2020 12 - CENSUS

Plan: HCAHB15-4144-85

Page: 2 of 5

Plan Type: House

	Total Population	Total White	Total Black	Total Asian	Total Other	Total Hispanic	VAP Total	VAP White	VAP Black	VAP Hispanic Total	Reg Total Dec 2021	Reg White Dec 2021	Reg Black Dec 2021	Reg Other Dec 2021	Reg Dem Total Dec 2021	Reg Rep Total Dec 2021	Reg Other Total Dec 2021
District 34	46,468	9,812	34,159	497	1,630	1,968	35,051	8,338	24,935	1,292	25,389	5,303	18,974	1,112	16,690	2,496	6,203
	100.000%	21.116%	73.511%	1.070%	3.508%	4.235%	100.000%	23.788%	71.139%	3.686%	72.434%	20.887%	74.733%	4.380%	65.737%	9.831%	24.432%
District 35																	
Beauregard	4,717	4,375	124	13	102	117	3,397	3,179	78	79	2,997	2,872	44	81	506	1,645	846
Calcasieu	39,320	31,212	5,285	549	1,563	1,870	29,469	23,873	3,649	1,211	23,281	19,781	2,547	953	6,005	10,460	6,816
District 35	44,037	35,587	5,409	562	1,665	1,987	32,866	27,052	3,727	1,290	26,278	22,653	2,591	1,034	6,511	12,105	7,662
	100.000%	80.812%	12.283%	1.276%	3.781%	4.512%	100.000%	82.310%	11.340%	3.925%	79.955%	86.205%	9.860%	3.935%	24.777%	46.065%	29.157%
District 38																	
Evangeline	25,397	15,644	8,607	163	790	865	19,081	12,140	6,014	690	16,430	10,889	5,291	250	7,928	5,282	3,220
St. Landry	19,677	14,553	4,558	94	311	335	14,880	11,256	3,255	234	13,940	10,526	3,110	304	5,839	5,017	3,084
District 38	45,074	30,197	13,165	257	1,101	1,200	33,961	23,396	9,269	924	30,370	21,415	8,401	554	13,767	10,299	6,304
	100.000%	66.994%	29.208%	0.570%	2.443%	2.662%	100.000%	68.891%	27.293%	2.721%	89.426%	70.514%	27.662%	1.824%	45.331%	33.912%	20.757%
District 47																	
Calcasieu	19,383	14,306	3,428	440	844	1,045	14,249	10,968	2,138	659	9,980	8,315	1,286	379	2,902	4,252	2,826
Cameron	5,617	5,232	125	30	155	197	4,358	4,100	79	130	4,789	4,610	88	91	1,402	2,112	1,275
Jefferson Davis	4,688	4,105	468	11	58	65	3,546	3,177	293	54	3,027	2,740	226	61	995	1,168	864
Vermilion	12,485	11,054	706	120	482	531	9,602	8,626	485	341	8,497	7,928	409	160	3,025	3,436	2,036
District 47	42,173	34,697	4,727	601	1,539	1,838	31,755	26,871	2,995	1,184	26,293	23,593	2,009	691	8,324	10,968	7,001
	100.000%	82.273%	11.209%	1.425%	3.649%	4.358%	100.000%	84.620%	9.432%	3.729%	82.800%	89.731%	7.641%	2.628%	31.659%	41.715%	26.627%
District 49																	
Iberia	17,647	12,357	3,210	542	1,293	1,496	13,438	9,761	2,258	998	10,992	8,817	1,697	478	3,466	4,395	3,131
Vermilion	25,094	16,571	6,396	994	846	1,049	18,820	13,112	4,175	691	15,632	11,241	3,668	723	6,061	5,269	4,302
District 49	42,741	28,928	9,606	1,536	2,139	2,545	32,258	22,873	6,433	1,689	26,624	20,058	5,365	1,201	9,527	9,664	7,433
	100.000%	67.682%	22.475%	3.594%	5.005%	5.954%	100.000%	70.906%	19.942%	5.236%	82.535%	75.338%	20.151%	4.511%	35.784%	36.298%	27.918%
District 50																	
Iberia	1,481	957	466	15	40	47	1,144	736	361	38	1,156	698	440	18	495	372	289
St. Martin	1,368	1,285	13	7	29	44	1,154	1,091	11	31	993	979	1	13	270	471	252
St. Mary	42,111	22,935	14,914	392	2,371	2,752	32,051	18,362	10,793	1,816	26,471	15,908	9,363	1,200	10,766	8,476	7,229
District 50	44,960	25,177	15,393	414	2,440	2,843	34,349	20,189	11,165	1,885	28,620	17,585	9,804	1,231	11,531	9,319	7,770
	100.000%	55.999%	34.237%	0.921%	5.427%	6.323%	100.000%	58.776%	32.505%	5.488%	83.321%	61.443%	34.256%	4.301%	40.290%	32.561%	27.149%
District 51																	
Assumption	4,889	3,623	774	34	343	385	3,807	2,959	522	241	2,961	2,438	428	95	1,177	978	806
Lafourche	10,589	7,103	2,388	115	482	596	7,801	5,482	1,588	410	5,788	4,540	963	285	1,570	2,397	1,821
St. Mary	7,295	4,014	1,077	443	1,590	1,772	5,470	3,232	727	1,138	3,739	2,804	528	407	1,109	1,463	1,167
Terrebonne	23,257	14,039	6,452	216	1,368	1,578	17,456	11,204	4,454	977	12,566	8,532	3,312	722	4,185	4,460	3,921
District 51	46,030	28,779	10,691	808	3,783	4,331	34,534	22,877	7,291	2,766	25,054	18,314	5,231	1,509	8,041	9,298	7,715
	100.000%	62.522%	23.226%	1.755%	8.219%	9.409%	100.000%	66.245%	21.113%	8.009%	72.549%	73.098%	20.879%	6.023%	32.095%	37.112%	30.793%
District 52																	

# District Summary

DB: LA 2020 12 - CENSUS

Plan: HCAHB15-4144-85

Page: 3 of 5

Plan Type: House

	Total Population	Total White	Total Black	Total Asian	Total Other	Total Hispanic	VAP Total	VAP White	VAP Black	VAP Hispanic Total	Reg Total Dec 2021	Reg White Dec 2021	Reg Black Dec 2021	Reg Other Dec 2021	Reg Dem Total Dec 2021	Reg Rep Total Dec 2021	Reg Other Total Dec 2021
Terrebonne	43,163	30,309	7,111	921	2,300	2,798	32,675	23,989	4,792	1,858	25,613	20,704	3,201	1,708	6,110	12,334	7,169
District 52	43,163	30,309	7,111	921	2,300	2,798	32,675	23,989	4,792	1,858	25,613	20,704	3,201	1,708	6,110	12,334	7,169
	100.000%	70.220%	16.475%	2.134%	5.329%	6.482%	100.000%	73.417%	14.666%	5.686%	78.387%	80.834%	12.498%	6.668%	23.855%	48.155%	27.990%
District 53																	
Lafourche	540	302	9	4	6	6	412	252	3	6	333	231	1	101	103	110	120
Terrebonne	43,160	25,586	9,584	606	2,451	2,982	32,374	20,438	6,550	1,866	23,541	16,159	5,053	2,329	7,880	8,330	7,331
District 53	43,700	25,888	9,593	610	2,457	2,988	32,786	20,690	6,553	1,872	23,874	16,390	5,054	2,430	7,983	8,440	7,451
	100.000%	59.240%	21.952%	1.396%	5.622%	6.838%	100.000%	63.106%	19.987%	5.710%	72.818%	68.652%	21.169%	10.178%	33.438%	35.352%	31.210%
District 54																	
Lafourche	43,139	34,340	2,810	514	2,732	3,286	32,859	27,122	1,760	2,095	25,335	22,704	1,215	1,416	7,955	10,282	7,098
District 54	43,139	34,340	2,810	514	2,732	3,286	32,859	27,122	1,760	2,095	25,335	22,704	1,215	1,416	7,955	10,282	7,098
	100.000%	79.603%	6.514%	1.191%	6.333%	7.617%	100.000%	82.541%	5.356%	6.376%	77.102%	89.615%	4.796%	5.589%	31.399%	40.584%	28.017%
District 55																	
Lafourche	43,289	29,965	10,648	392	1,523	1,784	33,547	23,982	7,726	1,232	26,822	20,992	4,985	845	9,301	10,452	7,069
St. Charles	1,886	1,446	313	8	52	69	1,431	1,141	189	50	1,102	904	173	25	414	391	297
District 55	45,175	31,411	10,961	400	1,575	1,853	34,978	25,123	7,915	1,282	27,924	21,896	5,158	870	9,715	10,843	7,366
	100.000%	69.532%	24.263%	0.885%	3.486%	4.102%	100.000%	71.825%	22.629%	3.665%	79.833%	78.413%	18.472%	3.116%	34.791%	38.830%	26.379%
District 56																	
St. Charles	40,185	27,731	8,232	719	2,762	3,397	30,242	21,531	5,819	2,244	27,429	20,634	5,230	1,565	8,689	11,158	7,582
St. John the Baptist	3,814	2,076	1,227	21	415	500	2,992	1,763	886	316	2,536	1,670	726	140	1,097	803	636
District 56	43,999	29,807	9,459	740	3,177	3,897	33,234	23,294	6,705	2,560	29,965	22,304	5,956	1,705	9,786	11,961	8,218
	100.000%	67.745%	21.498%	1.682%	7.221%	8.857%	100.000%	70.091%	20.175%	7.703%	90.164%	74.434%	19.877%	5.690%	32.658%	39.917%	27.425%
District 60																	
Assumption	16,150	10,099	5,446	62	400	529	12,809	8,186	4,185	390	11,478	7,262	4,082	134	6,394	2,937	2,147
Iberville	26,788	14,282	10,903	197	1,150	1,349	21,430	11,979	8,113	1,132	17,739	9,729	7,618	392	9,930	4,162	3,647
District 60	42,938	24,381	16,349	259	1,550	1,878	34,239	20,165	12,298	1,522	29,217	16,991	11,700	526	16,324	7,099	5,794
	100.000%	56.782%	38.076%	0.603%	3.610%	4.374%	100.000%	58.895%	35.918%	4.445%	85.333%	58.154%	40.045%	1.800%	55.872%	24.297%	19.831%
District 62																	
East Baton Rouge	25,783	8,031	16,661	191	672	750	19,135	6,293	12,082	477	17,764	5,915	11,277	572	10,530	3,389	3,845
East Feliciana	17,840	10,714	6,478	88	309	380	14,744	9,044	5,205	308	12,086	7,249	4,436	401	5,262	4,115	2,709
District 62	43,623	18,745	23,139	279	981	1,130	33,879	15,337	17,287	785	29,850	13,164	15,713	973	15,792	7,504	6,554
	100.000%	42.970%	53.043%	0.640%	2.249%	2.590%	100.000%	45.270%	51.026%	2.317%	88.108%	44.101%	52.640%	3.260%	52.905%	25.139%	21.956%
District 63																	
East Baton Rouge	44,064	8,892	33,599	350	979	1,111	33,405	7,069	25,168	838	28,511	6,094	21,572	845	18,745	3,631	6,135
District 63	44,064	8,892	33,599	350	979	1,111	33,405	7,069	25,168	838	28,511	6,094	21,572	845	18,745	3,631	6,135
	100.000%	20.180%	76.250%	0.794%	2.222%	2.521%	100.000%	21.162%	75.342%	2.509%	85.349%	21.374%	75.662%	2.964%	65.747%	12.735%	21.518%
District 64																	

# District Summary

DB: LA 2020 12 - CENSUS

Plan: HCAHB15-4144-85

Page: 4 of 5

Plan Type: House

	Total Population	Total White	Total Black	Total Asian	Total Other	Total Hispanic	VAP Total	VAP White	VAP Black	VAP Hispanic Total	Reg Total Dec 2021	Reg White Dec 2021	Reg Black Dec 2021	Reg Other Dec 2021	Reg Dem Total Dec 2021	Reg Rep Total Dec 2021	Reg Other Total Dec 2021
District 64																	
East Baton Rouge	8,664	6,777	1,432	26	232	235	6,666	5,256	1,091	159	6,191	5,029	1,042	120	1,809	2,985	1,397
Livingston	34,593	30,374	1,537	284	1,497	1,655	25,114	22,355	916	1,027	21,810	20,425	671	714	3,422	12,260	6,128
District 64	43,257	37,151	2,969	310	1,729	1,890	31,780	27,611	2,007	1,186	28,001	25,454	1,713	834	5,231	15,245	7,525
	100.000%	85.884%	6.864%	0.717%	3.997%	4.369%	100.000%	86.882%	6.315%	3.732%	88.109%	90.904%	6.118%	2.978%	18.681%	54.444%	26.874%
District 65																	
East Baton Rouge	45,920	27,458	12,323	1,331	4,106	4,556	34,562	21,934	8,336	2,991	28,015	20,189	6,297	1,529	8,820	12,168	7,027
District 65	45,920	27,458	12,323	1,331	4,106	4,556	34,562	21,934	8,336	2,991	28,015	20,189	6,297	1,529	8,820	12,168	7,027
	100.000%	59.795%	26.836%	2.899%	8.942%	9.922%	100.000%	63.463%	24.119%	8.654%	81.057%	72.065%	22.477%	5.458%	31.483%	43.434%	25.083%
District 66																	
East Baton Rouge	42,680	29,215	7,888	2,525	2,452	2,875	32,746	23,313	5,479	2,011	29,047	22,779	4,062	2,206	6,830	14,482	7,735
District 66	42,680	29,215	7,888	2,525	2,452	2,875	32,746	23,313	5,479	2,011	29,047	22,779	4,062	2,206	6,830	14,482	7,735
	100.000%	68.451%	18.482%	5.916%	5.745%	6.736%	100.000%	71.193%	16.732%	6.141%	88.704%	78.421%	13.984%	7.595%	23.514%	49.857%	26.629%
District 67																	
East Baton Rouge	43,566	13,858	23,932	1,821	3,574	4,439	35,143	12,561	18,223	3,097	21,109	6,304	13,366	1,439	12,483	2,810	5,816
District 67	43,566	13,858	23,932	1,821	3,574	4,439	35,143	12,561	18,223	3,097	21,109	6,304	13,366	1,439	12,483	2,810	5,816
	100.000%	31.809%	54.933%	4.180%	8.204%	10.189%	100.000%	35.743%	51.854%	8.813%	60.066%	29.864%	63.319%	6.817%	59.136%	13.312%	27.552%
District 68																	
East Baton Rouge	43,689	29,314	9,866	1,864	2,141	2,587	36,573	25,301	7,685	2,030	26,436	19,406	5,350	1,680	9,194	9,875	7,367
District 68	43,689	29,314	9,866	1,864	2,141	2,587	36,573	25,301	7,685	2,030	26,436	19,406	5,350	1,680	9,194	9,875	7,367
	100.000%	67.097%	22.582%	4.267%	4.901%	5.921%	100.000%	69.179%	21.013%	5.551%	72.283%	73.407%	20.238%	6.355%	34.778%	37.354%	27.867%
District 70																	
East Baton Rouge	45,763	29,723	9,939	2,783	2,719	3,315	38,431	25,573	7,928	2,600	28,359	20,546	5,449	2,364	9,642	10,591	8,126
District 70	45,763	29,723	9,939	2,783	2,719	3,315	38,431	25,573	7,928	2,600	28,359	20,546	5,449	2,364	9,642	10,591	8,126
	100.000%	64.950%	21.718%	6.081%	5.941%	7.244%	100.000%	66.543%	20.629%	6.765%	73.792%	72.450%	19.214%	8.336%	34.000%	37.346%	28.654%
District 71																	
Livingston	45,548	35,239	5,154	781	3,434	3,975	34,034	27,249	3,378	2,430	26,406	22,988	2,272	1,146	5,338	13,331	7,737
District 71	45,548	35,239	5,154	781	3,434	3,975	34,034	27,249	3,378	2,430	26,406	22,988	2,272	1,146	5,338	13,331	7,737
	100.000%	77.367%	11.316%	1.715%	7.539%	8.727%	100.000%	80.064%	9.925%	7.140%	77.587%	87.056%	8.604%	4.340%	20.215%	50.485%	29.300%
District 72																	
East Feliciana	1,699	802	863	3	20	11	1,439	696	713	9	1,514	710	750	54	798	418	298
St. Helena	10,920	4,527	6,031	39	189	216	8,463	3,805	4,371	149	8,321	3,628	4,565	128	5,095	1,797	1,429
Tangipahoa	31,897	12,590	17,830	192	955	1,212	23,960	10,226	12,706	813	19,401	8,195	10,671	535	10,541	4,206	4,654
District 72	44,516	17,919	24,724	234	1,164	1,439	33,862	14,727	17,790	971	29,236	12,533	15,986	717	16,434	6,421	6,381
	100.000%	40.253%	55.540%	0.526%	2.615%	3.233%	100.000%	43.491%	52.537%	2.868%	86.339%	42.868%	54.679%	2.452%	56.212%	21.963%	21.826%
District 73																	
Tangipahoa	46,503	34,945	7,829	500	2,142	2,487	35,345	27,400	5,289	1,654	28,667	23,696	3,822	1,149	7,190	12,987	8,490

# District Summary

DB: LA 2020 12 - CENSUS

Plan: HCAHB15-4144-85

Plan Type: House

Page: 5 of 5

	Total Population	Total White	Total Black	Total Asian	Total Other	Total Hispanic	VAP Total	VAP White	VAP Black	VAP Hispanic Total	Reg Total Dec 2021	Reg White Dec 2021	Reg Black Dec 2021	Reg Other Dec 2021	Reg Dem Total Dec 2021	Reg Rep Total Dec 2021	Reg Other Total Dec 2021
District 73	46,503	34,945	7,829	500	2,142	2,487	35,345	27,400	5,289	1,654	28,667	23,696	3,822	1,149	7,190	12,987	8,490
	100.000%	75.146%	16.835%	1.075%	4.606%	5.348%	100.000%	77.522%	14.964%	4.680%	81.106%	82.660%	13.332%	4.008%	25.081%	45.303%	29.616%
District 74																	
St. Tammany	44,185	36,574	3,335	384	2,846	3,184	34,817	29,335	2,377	2,249	32,031	28,558	1,935	1,538	6,744	15,802	9,485
District 74	44,185	36,574	3,335	384	2,846	3,184	34,817	29,335	2,377	2,249	32,031	28,558	1,935	1,538	6,744	15,802	9,485
	100.000%	82.775%	7.548%	0.869%	6.441%	7.206%	100.000%	84.255%	6.827%	6.459%	91.998%	89.157%	6.041%	4.802%	21.055%	49.333%	29.612%
District 77																	
St. Tammany	44,521	35,890	3,860	876	3,045	3,420	33,010	27,089	2,680	2,320	29,923	26,168	1,954	1,801	5,231	16,242	8,450
District 77	44,521	35,890	3,860	876	3,045	3,420	33,010	27,089	2,680	2,320	29,923	26,168	1,954	1,801	5,231	16,242	8,450
	100.000%	80.614%	8.670%	1.968%	6.839%	7.682%	100.000%	82.063%	8.119%	7.028%	90.648%	87.451%	6.530%	6.019%	17.482%	54.279%	28.239%
District 86																	
Tangipahoa	45,736	29,603	12,145	703	2,363	2,917	35,545	24,147	8,512	1,988	23,740	18,537	4,256	947	7,370	9,416	6,954
District 86	45,736	29,603	12,145	703	2,363	2,917	35,545	24,147	8,512	1,988	23,740	18,537	4,256	947	7,370	9,416	6,954
	100.000%	64.726%	26.555%	1.537%	5.167%	6.378%	100.000%	67.934%	23.947%	5.593%	66.789%	78.083%	17.928%	3.989%	31.045%	39.663%	29.292%
District 89																	
St. Tammany	42,714	36,205	1,859	1,103	2,864	3,221	32,664	28,187	1,253	2,198	30,772	27,857	847	2,068	4,705	17,257	8,810
District 89	42,714	36,205	1,859	1,103	2,864	3,221	32,664	28,187	1,253	2,198	30,772	27,857	847	2,068	4,705	17,257	8,810
	100.000%	84.761%	4.352%	2.582%	6.705%	7.541%	100.000%	86.294%	3.836%	6.729%	94.208%	90.527%	2.753%	6.720%	15.290%	56.080%	28.630%
District 90																	
St. Tammany	42,690	28,204	9,582	968	2,873	3,549	33,100	22,855	6,643	2,438	27,793	20,403	5,420	1,970	7,832	11,210	8,751
District 90	42,690	28,204	9,582	968	2,873	3,549	33,100	22,855	6,643	2,438	27,793	20,403	5,420	1,970	7,832	11,210	8,751
	100.000%	66.067%	22.446%	2.268%	6.730%	8.313%	100.000%	69.048%	20.069%	7.366%	83.967%	73.411%	19.501%	7.088%	28.180%	40.334%	31.486%
District 95																	
Livingston	36,545	29,453	3,968	353	2,024	2,134	26,699	22,073	2,559	1,294	20,564	18,386	1,441	737	4,736	9,660	6,168
Tangipahoa	9,021	4,198	4,075	79	554	626	6,641	3,432	2,710	385	4,448	2,484	1,776	188	1,939	1,205	1,304
District 95	45,566	33,651	8,043	432	2,578	2,760	33,340	25,505	5,269	1,679	25,012	20,870	3,217	925	6,675	10,865	7,472
	100.000%	73.851%	17.651%	0.948%	5.658%	6.057%	100.000%	76.500%	15.804%	5.036%	75.021%	83.440%	12.862%	3.698%	26.687%	43.439%	29.874%
District 104																	
St. Tammany	44,999	32,703	6,727	958	3,517	4,100	34,276	25,569	4,725	2,812	29,321	23,418	3,746	2,157	6,997	12,965	9,359
District 104	44,999	32,703	6,727	958	3,517	4,100	34,276	25,569	4,725	2,812	29,321	23,418	3,746	2,157	6,997	12,965	9,359
	100.000%	72.675%	14.949%	2.129%	7.816%	9.111%	100.000%	74.597%	13.785%	8.204%	85.544%	79.868%	12.776%	7.357%	23.863%	44.217%	31.919%
Grand Total	1,637,796	1,050,726	437,684	29,245	82,712	98,156	1,255,445	833,637	314,967	67,876	1,017,107	719,567	250,539	47,001	362,099	385,093	269,915
	100.000%	64.155%	26.724%	1.786%	5.050%	5.993%	100.000%	66.402%	25.088%	5.407%	81.016%	70.746%	24.633%	4.621%	35.601%	37.862%	26.538%

# Differing Assignments



DB: LA 2020 12 - CENSUS  
Plan Type: House

Plan: HCAHB15-4144-85

Page: 1 of 3

---

	HCAHB15-4144-85	221ES-10 (Jenkins) HB 15 Original
Assumption		
4-1	60	51
Beauregard		
11	32	35
Calcasieu		
364	34	47
662	32	35
Catahoula		
9-3	20	28
East Baton Rouge		
1-11	62	29
1-18	29	67
1-19	29	67
1-21	29	67
1-22	29	67
1-26	29	67
1-44	68	67
1-76	70	67
1-84	62	29
2-3	62	64
2-10	62	29
2-11	62	29
2-12	62	63
2-14	62	63
2-15	62	64
2-27	62	29
2-29	63	62
2-36	63	62
2-37	63	62
3-2	65	64
3-20	67	66
3-37	65	64
3-39	66	68
3-44	67	66
3-57	67	70
3-62	66	68
La Salle		
9-5	20	28
Lafourche		
1-2	51	55
1-4	51	55
3-2	54	55
3-5	55	54
3-6	55	54
7-3	54	55
11-2	54	53

# Differing Assignments



DB: LA 2020 12 - CENSUS  
Plan Type: House

Plan: HCAHB15-4144-85

Page: 2 of 3

---

	HCAHB15-4144-85	221ES-10 (Jenkins) HB 15 Original
11-3	51	54
11-5	51	54
Livingston		
5	64	95
5B	64	71
7C	71	95
24	71	65
Rapides		
S17	25	28
S18	25	28
St. Charles		
4-1	55	56
St. Landry		
3	38	18
7	38	18
St. Mary		
36	50	51
39	50	51
St. Tammany		
501	74	75
C09	74	77
M05	89	104
P01	74	90
Tangipahoa		
45A	95	73
106	72	75
106A	86	74
108	86	75
110	86	74
116	73	86
120	73	86
120B	73	86
124	73	89
124A	73	89
133A	95	73
Terrebonne		
9	51	52
10	51	52
11	51	52
17	52	53
18	52	53
27	51	52
52	53	51
53	53	51
54	53	51
71	53	52

# Differing Assignments



DB: LA 2020 12 - CENSUS  
Plan Type: House

Plan: HCAHB15-4144-85

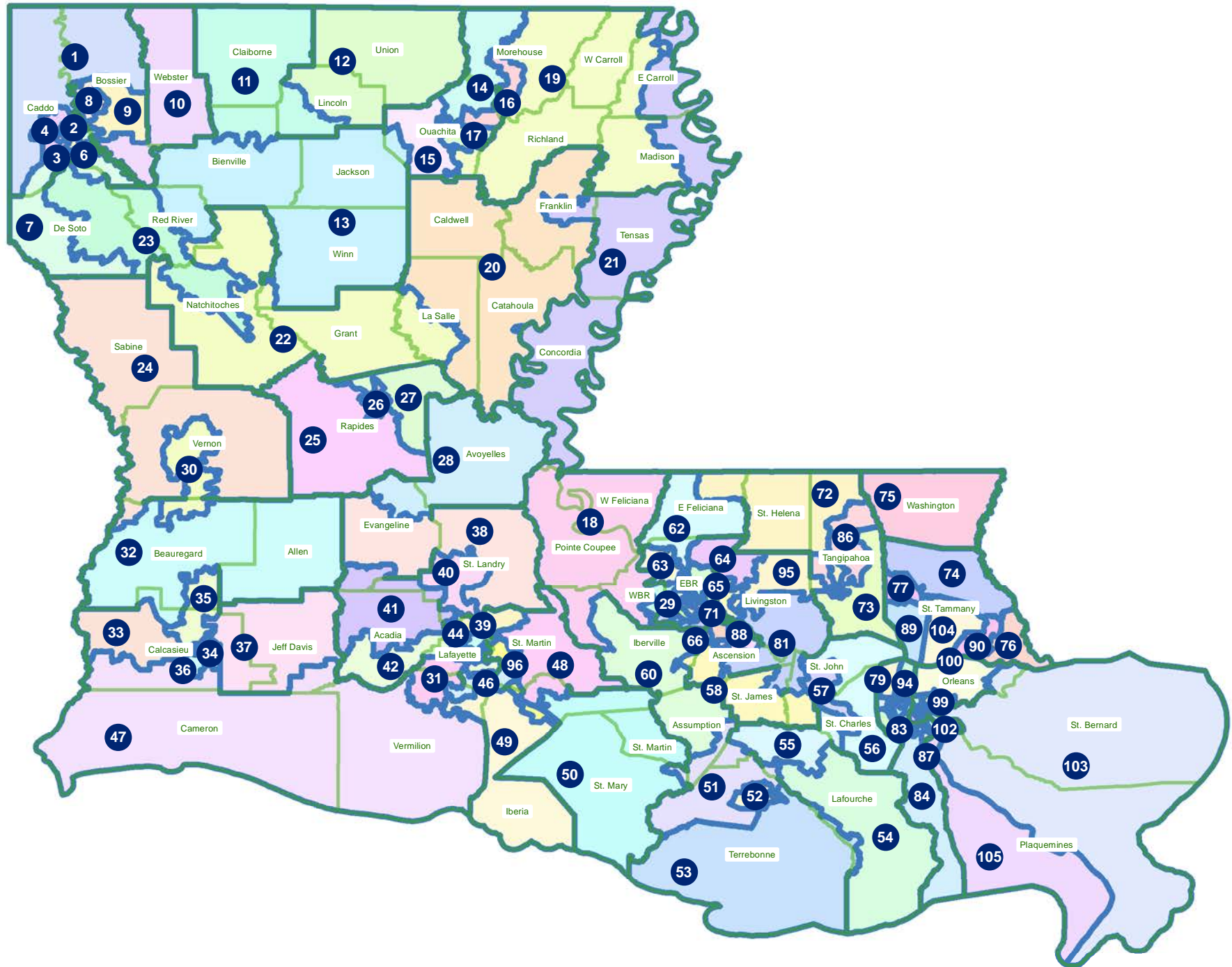
Page: 3 of 3

---

	HCAHB15-4144-85	221ES-10 (Jenkins) HB 15 Original
72	53	51
73	53	51
86	52	53
87	52	53
110	53	51
111	53	51
Vermilion		
21A	47	49
42A	47	49
57A	47	49
Washington		
1-1	75	74
1-2	75	74
West Baton Rouge		
1C	29	18
16	29	18
West Feliciana		
1	18	62
2	18	62
3	18	62
4	18	62
5	18	62
6	18	62
7	18	62
8	18	62
9	18	62
10	18	62
11	18	62
12	18	62

# HCAHB15-4144-85

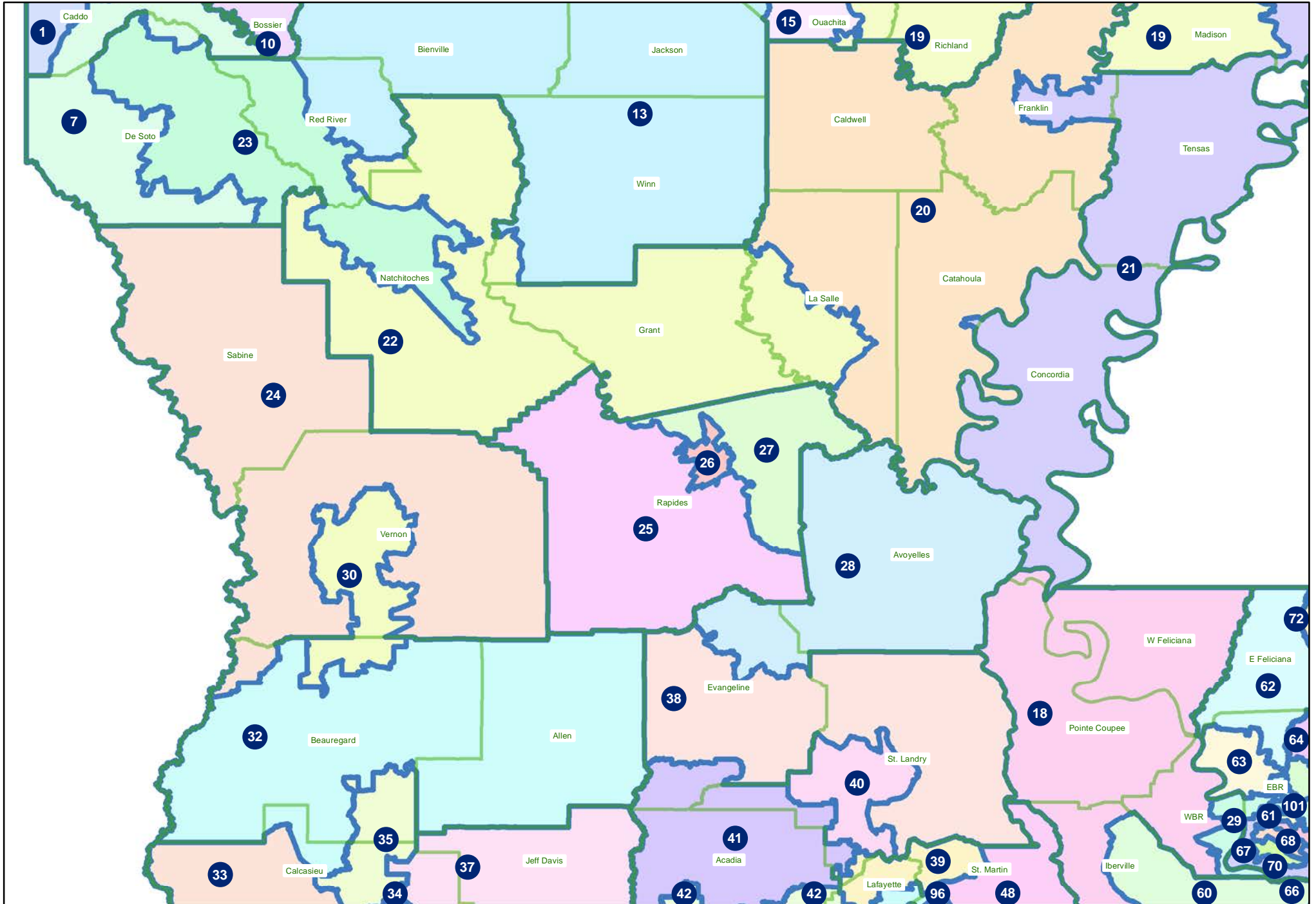
## Statewide





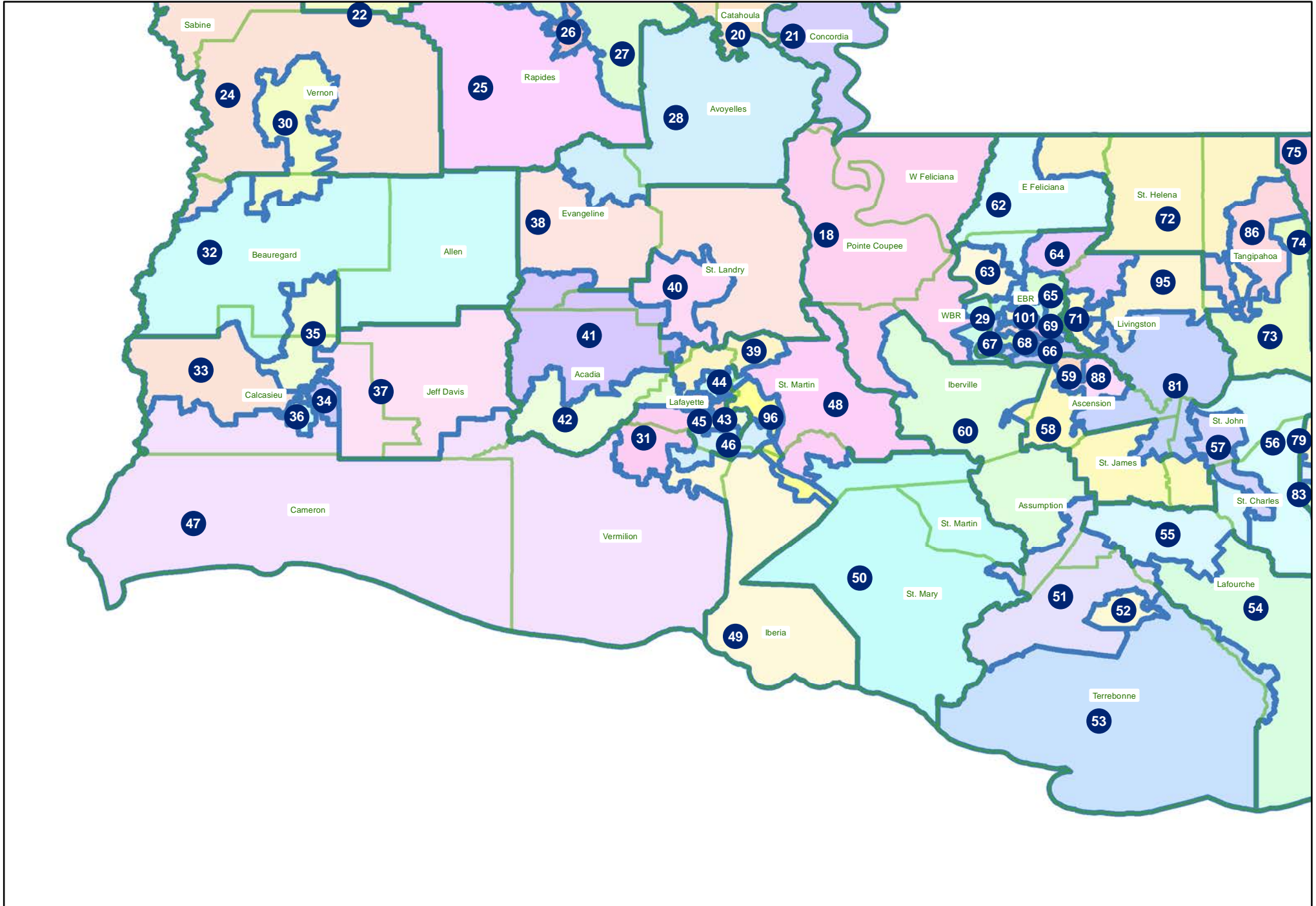
# HCAHB15-4144-85

## Central



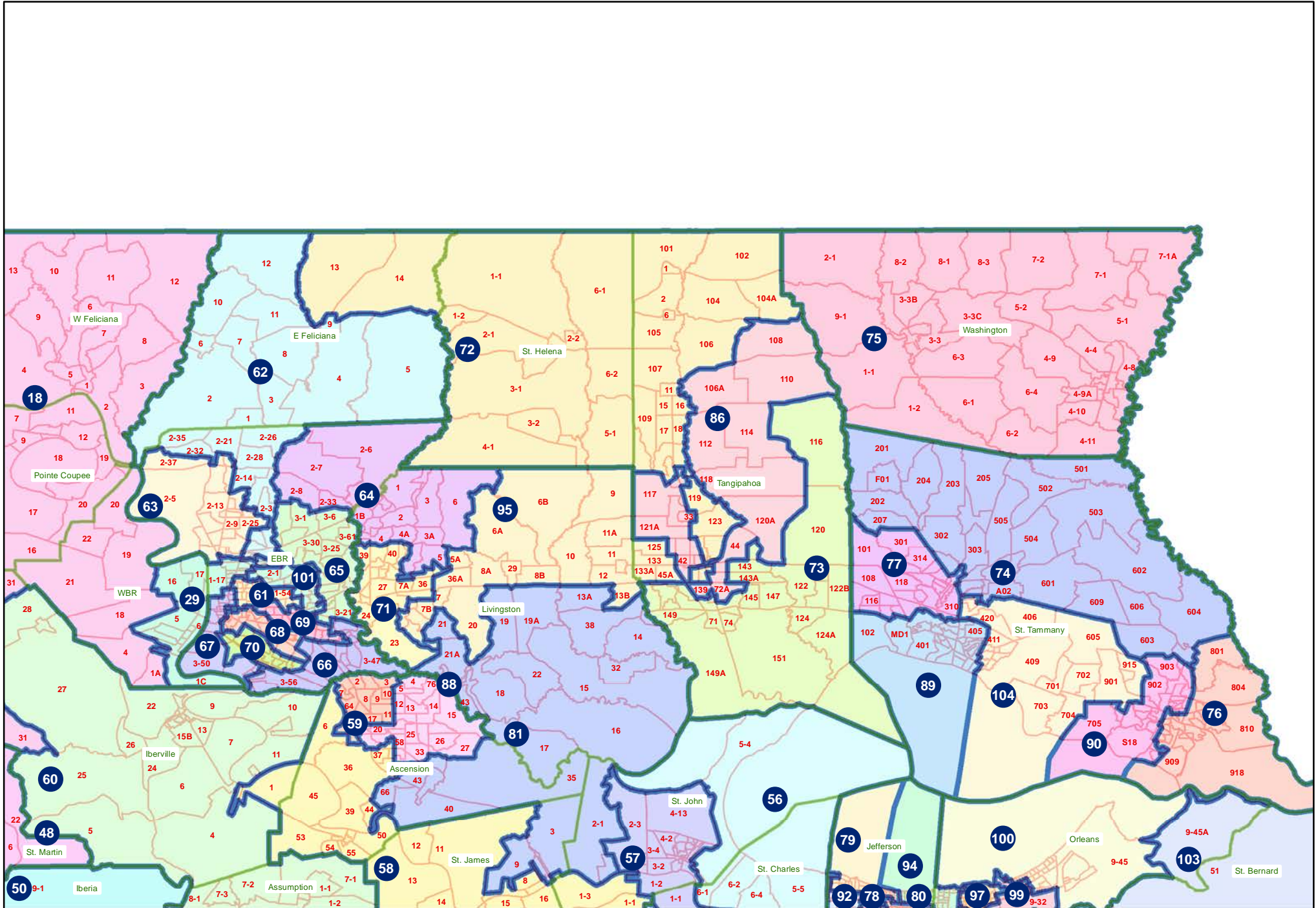
# HCAHB15-4144-85

## Southwest



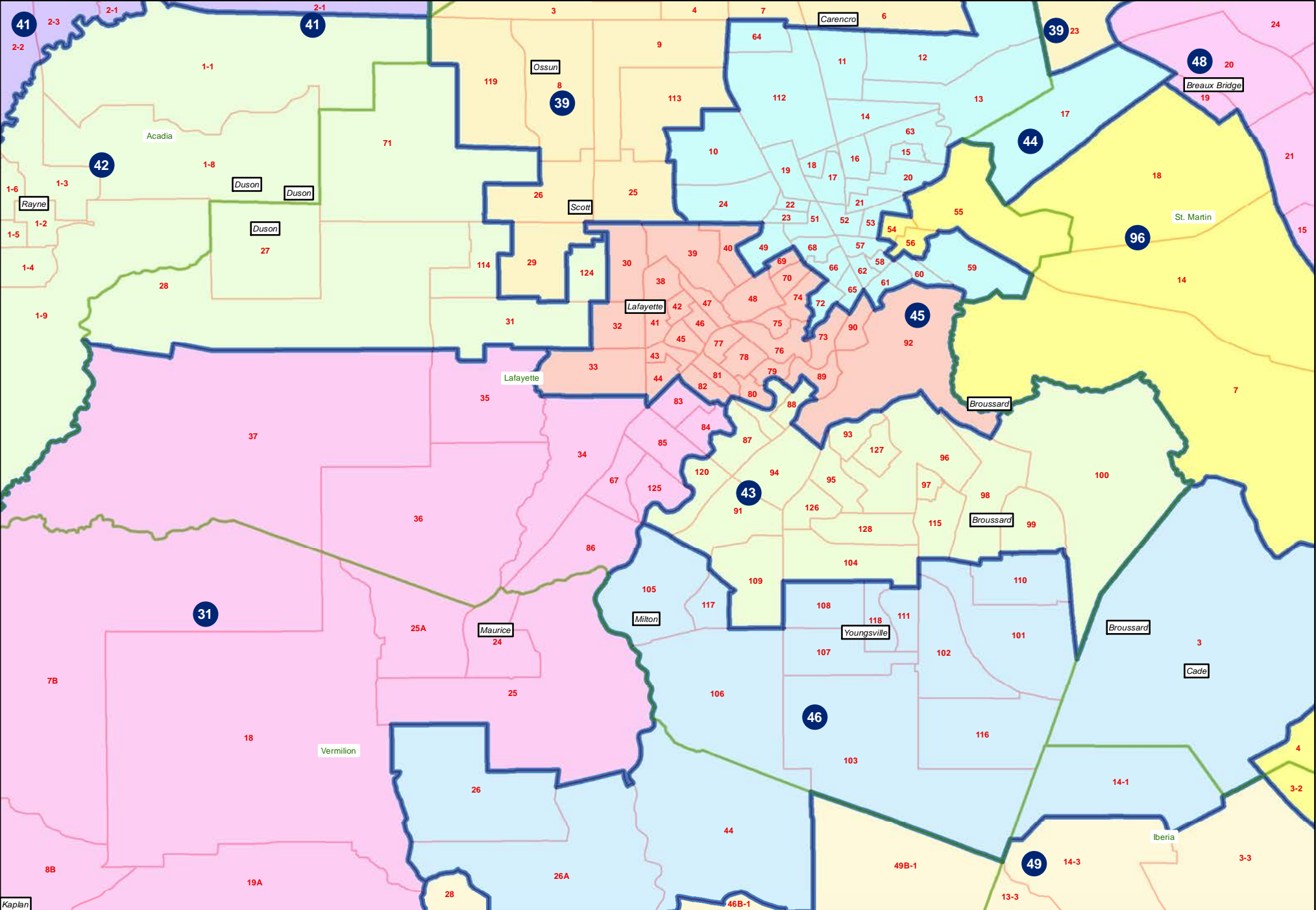
# HCAHB15-4144-85

## Florida Parishes



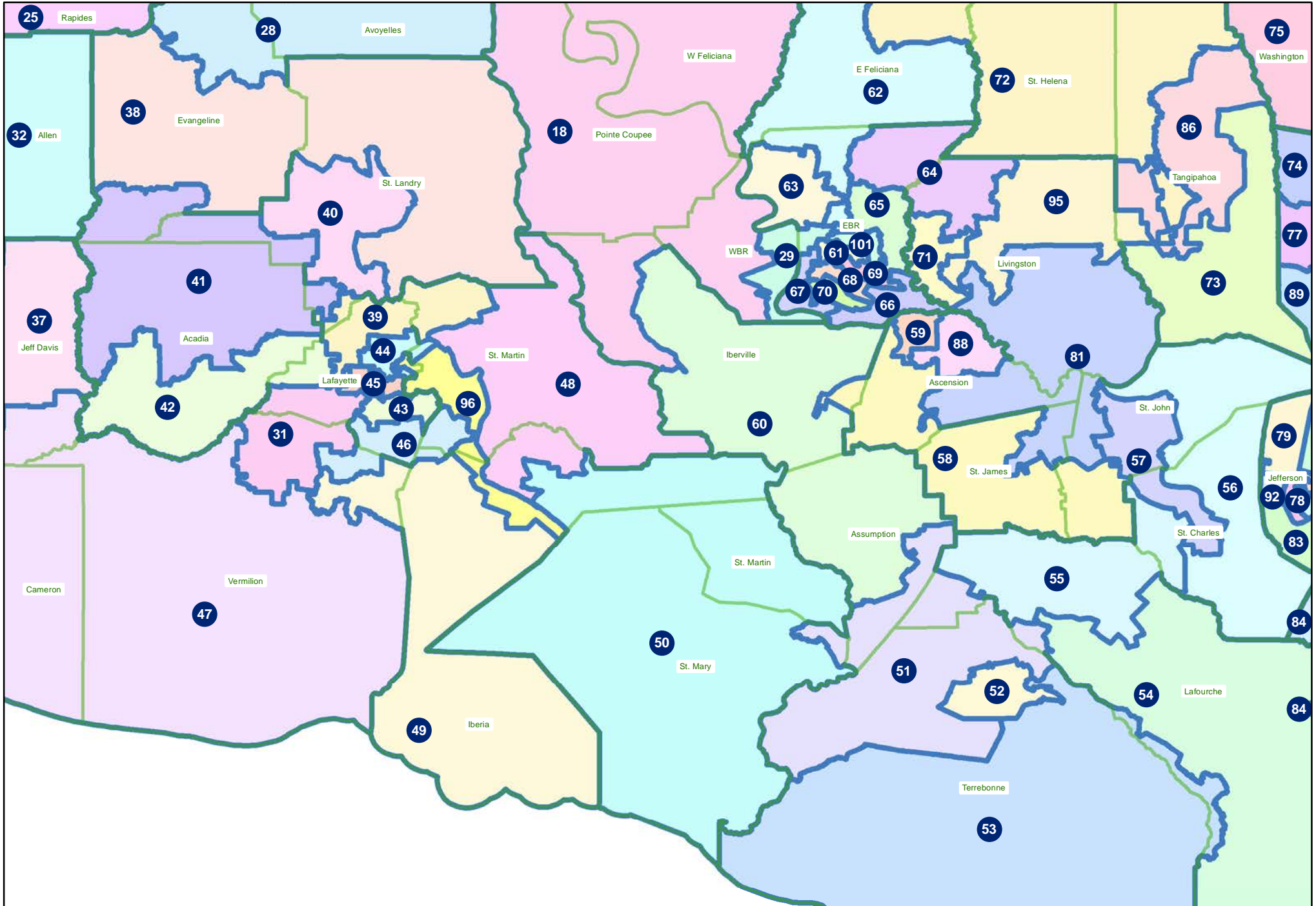
HCAHB15-4144-85

Lafayette



# HCAHB15-4144-85

## Acadiana



# HCAHB15-4144-85

## Baton Rouge

