

---

**HOUSE COMMITTEE AMENDMENTS**

2022 First Extraordinary Session

Amendments proposed by House Committee on House and Governmental Affairs to  
Original House Bill No. 14 by Representative Schexnayder

---

1 AMENDMENT NO. 1

2 On page 1, delete lines 12 through 14 and insert the following:

3 "(1) District 1 is composed of Precincts 63, 66, 82, 85, 88, 105, 132, 133,  
4 134, 136A, 136B, 137, 138, 139, 140, 142, 143, 144, 145, 146, 149, 151, 154, 155,  
5 156, 157, 158, 160, 161, 162, 163, 165, and 166 of Caddo Parish."

6 AMENDMENT NO. 2

7 On page 2, delete lines 14 through 16 and insert the following:

8 "(7) District 7 is composed of Precincts 89, 123, and 125 of Caddo Parish;  
9 DeSoto Parish; and Precincts 3-4, 5-5, 5-8A, 6-2, 6-3, 6-4, 6-4A, 6-4B, 7-1, 7-2, 7-3,  
10 7-4, 7-5, 8-1, 8-1A, 8-2, 9-1, 9-2, and 9-3 of Sabine Parish."

11 AMENDMENT NO. 3

12 On page 3, delete lines 18 and 19 and insert the following:

13 "(18) District 18 is composed of Precincts 31 and 32 of Iberville Parish;  
14 Pointe Coupee Parish; Precincts 1A, 4, 18, 19, 20, 21, and 22 of West Baton Rouge  
15 Parish; and West Feliciana Parish."

16 AMENDMENT NO. 4

17 On page 3, delete lines 23 through 27 and insert the following:

18 "(20) District 20 is composed of Caldwell Parish; Precincts 1-2, 1-3, 1-4,  
19 2-2, 3-1, 3-2, 3-3, 3-4, 4-1, 4-2, 5-1, 6-1, 6-2, 6-3, 9-1, 9-2, 9-3, and 9-4 of Catahoula  
20 Parish; Precincts 1, 2, 3, 4, 4A, 4B, 6, 12, 13, 13A, 14, 21, 22, 26, 27, 30, 31, 32, and  
21 33 of Franklin Parish; Precincts 1-1, 1-2, 1-3, 4-2, 5-1, 6-1, 6-2, 7-1, 9-1, 9-2, 9-3,  
22 9-4, and 10-1 of LaSalle Parish; and Precincts 25, 26, and 58 of Ouachita Parish."

23 AMENDMENT NO. 5

24 On page 4, delete lines 3 through 5 and insert the following:

25 "(22) District 22 is composed of Grant Parish; Precincts 2-1, 3-1, 3-2, 4-3,  
26 7-2, 8-2, 8-3, 8-5, 8-6, 8-7, and 9-5 of LaSalle Parish; and Precincts 1-3, 1-3A, 1-4,  
27 1-4A, 1-6, 1-7, 1-11, 1-12, 1-13, and 4-9 of Natchitoches Parish."

28 AMENDMENT NO. 6

29 On page 4, delete lines 10 through 15 and insert the following:

30 "(24) District 24 is composed of Precincts 2, 3, 4, 5, 6, 9, 19, 19C, 20, and  
31 21 of Beauregard Parish; Precincts 1-1, 1-2, 1-3, 2-1, 2-2, 2-2A, 2-3, 2-4, 2-4A, 2-5,  
32 2-6, 2-6A, 3-2, 3-6, 3-6A, 3-7, 3-7B, 3-7X, 4-1, 5-3, and 5-8 of Sabine Parish; and  
33 Precincts 1-5, 1-5A, 1-7, 1-9, 2-1, 2-1A, 2-2, 2-2A, 2-3, 2-3A, 2-4, 2-4E, 3-1, 3-2,  
34 3-3, 3-4, 3-5, 4-3E, 4-3L, 4-3N, 5-1, 5-1A, 5-2, 5-2A, 6-1, 6-2, 6-3, 6-4, 7-3, 7-4A,  
35 8-1, 8-2, and 8-3 of Vernon Parish."

1 AMENDMENT NO. 7

2 On page 5, delete lines 1 through 9 and insert the following:

3 "(29) District 29 is composed of Precincts 1-17, 1-18, 1-19, 1-21, 1-22, 1-23,  
4 1-24, 1-25, 1-26, 1-58, 1-77, 1-85, 2-16, 2-23, 2-27, and 2-30 of East Baton Rouge  
5 Parish; and Precincts 1B, 1C, 2A, 2B, 3, 5, 6, 7A, 7B, 8, 9, 10A, 10B, 11A, 11B, 12,  
6 13A, 13B, 14, 15, 16, and 17 of West Baton Rouge Parish.7 (30) District 30 is composed of Precincts 7, 15, 16, 16A, 16B, 17, 17A, 18,  
8 18A, 25, 25A, 25B, 26, 27, 27A, 27B, 27D, 28, and 30 of Beauregard Parish; and  
9 Precincts 1-1, 1-1B, 1-2, 1-2A, 1-3, 1-3B, 1-3C, 1-3D, 1-4, 1-4A, 1-4B, 1-4C, 1-4D,  
10 1-6, 1-6A, 1-6B, 1-7A, 1-7B, 1-8, 1-8A, 1-8C, 1-8E, 1-8F, 4-1, 4-2, 4-3, 4-3A, 4-3C,  
11 4-3F, 4-3G, 4-3J, 4-3K, 4-3M, 7-1, 7-2, 7-2A, 7-4, 7-5, 7-5A, and 7-5C of Vernon  
12 Parish."13 AMENDMENT NO. 8

14 On page 6, delete lines 10 and 11 and insert the following:

15 "(39) District 39 is composed of Precincts 1, 2, 3, 4, 5, 6, 7, 8, 9, 26, 29, 30,  
16 31, 71, 113, 114, 119, 122, 123, and 124 of Lafayette Parish."17 AMENDMENT NO. 9

18 On page 6, delete lines 24 through 29 and insert the following:

19 "(44) District 44 is composed of Precincts 10, 11, 12, 13, 14, 15, 16, 17, 18,  
20 19, 20, 21, 22, 23, 24, 25, 51, 52, 53, 55, 57, 58, 60, 61, 62, 63, 64, 65, 66, 68, 72,  
21 and 112 of Lafayette Parish.22 (45) District 45 is composed of Precincts 32, 33, 38, 39, 40, 41, 42, 43, 44,  
23 45, 46, 47, 48, 49, 69, 70, 73, 74, 75, 76, 77, 78, 79, 80, 81, 82, 83, 84, and 90 of  
24 Lafayette Parish."25 AMENDMENT NO. 10

26 On page 7, delete lines 4 through 14 and insert the following:

27 "(47) District 47 is composed of Precincts 260, 365, 370, 371N, and 371S  
28 of Calcasieu Parish; Cameron Parish; and Precincts 1, 2, 5A, 6, 7A-1, 7B, 8B, 9,  
29 10A, 11, 12, 14, 16, 18, 19A, 19A-1, 19B, 20A-2, 20B-1, 21, 21A, 23, 28, 29, 38, 40,  
30 and 57B of Vermilion Parish.31 (48) District 48 is composed of Precincts 1-3, 3-1, 3-2, 3-3, 6-3, 6-5, 7-1,  
32 7-2, 7-4, 7-5, 8-2, 8-3, 9-2, 9-4, and 9-5 of Iberia Parish; Precincts 100, 101, 102,  
33 110, and 116 of Lafayette Parish; and Precincts 3 and 4 of St. Martin Parish.34 (49) District 49 is composed of Precincts 2-3, 5-4, 10-3, 10-4, 10-7, 13-1,  
35 13-3, 14-1, and 14-3 of Iberia Parish; Precincts 103, 107, 108, 111, and 118 of  
36 Lafayette Parish; and Precincts 41, 42A, 42B, 44, 45A, 46B-1, 49B-1, 49B-2, 50A,  
37 51, 53, and 57A of Vermilion Parish."38 AMENDMENT NO. 11

39 On page 8, delete lines 12 through 15 and insert the following:

40 "(58) District 58 is composed of Precincts 23, 28, 30, 36, 37, 39, 42, 44, 45,  
41 47, 48, 50, 51, 52, 53, 54, 55, 57, 65, and 73 of Ascension Parish; Precincts 1, 2, 3,  
42 4, 5, 7, 10, 12, 13, 14, 15, 16, 17, 18, and 19 of St. James Parish; and Precincts 1-1,  
43 1-3, 2-1, 2-2, and 2-3 of St. John the Baptist Parish."

1 AMENDMENT NO. 12

2 On page 8, delete line 18 through 29 and insert the following:

3 "(60) District 60 is composed of Precincts 1-1, 1-2, 2-1, 4-1, 4-2, 5-1, 5-2,  
4 5-3, 5-5, 6-1, 6-2, 6-3, 7-1, 7-2, 7-3, 8-1, and 9-1 of Assumption Parish; and  
5 Precincts 1, 3, 4, 5, 6, 7, 9, 10, 11, 12, 13, 13C, 14, 14A, 15, 15B, 16, 17, 18, 19, 20,  
6 21, 22, 23, 24, 25, 26, 27, 28, and 29 of Iberville Parish.7 (61) District 61 is composed of Precincts 1-2, 1-7, 1-14, 1-27, 1-28, 1-29,  
8 1-30, 1-31, 1-32, 1-33, 1-36, 1-37, 1-40, 1-50, 1-54, 1-57, 1-61, 1-62, 1-63, 1-64,  
9 1-78, 1-93, and 1-104 of East Baton Rouge Parish.10 (62) District 62 is composed of Precincts 1-11, 1-84, 2-3, 2-10, 2-11, 2-12,  
11 2-14, 2-15, 2-17, 2-25, 2-26, and 2-28 of East Baton Rouge Parish; and East  
12 Feliciana Parish.13 (63) District 63 is composed of Precincts 1-86, 1-91, 1-92, 1-94, 1-95, 1-100,  
14 1-101, 2-2, 2-4, 2-5, 2-9, 2-13, 2-18, 2-19, 2-20, 2-21, 2-22, 2-24, 2-29, 2-31, 2-32,  
15 2-34, 2-35, 2-36, and 2-37 of East Baton Rouge Parish."16 AMENDMENT NO. 1317 On page 10, delete lines 20 through 28 and on page 11 delete lines 1 and 2 and insert the  
18 following:19 "(80) District 80 is composed of Precincts 18, 19, 20, 23, 24, 29, 31, 32, 33,  
20 35, 36, 37, 40, 70, 71, 73, 74, 75, 76, 77, 78, 79, 81, 82, 83, 84, 85, 86, and 87 of  
21 Jefferson Parish.22 (81) District 81 is composed of Precincts 14, 15, 27, 34, 35, 40, and 66 of  
23 Ascension Parish; Precincts 7B, 7D, 14, 15, 16, 17, 18, 18A, 21, 21A, 22, 31, 32, 33,  
24 34, and 43 of Livingston Parish; and Precincts 6, 8, 9, and 11 of St. James Parish.25 (82) District 82 is composed of Precincts 38, 43, 60, 63, 64, 65, 66, 68, 69,  
26 72, 80, 88, 89, 90, 91, 92, 93, 94, 95, 96, 97, 98, 99, 100, 101, 102, 103, 105, 106,  
27 125A, 125B, 126, 127, 128, 129, 130, 131, 132, 133, 134, 136, and 138 of Jefferson  
28 Parish."29 AMENDMENT NO. 14

30 On page 11, delete lines 18 and 19 and insert the following:

31 "(88) District 88 is composed of Precincts 3, 4, 5, 10, 12, 13, 18, 21, 22, 24,  
32 25, 26, 31, 32, 33, 41, 43, 58, and 76 of Ascension Parish."33 AMENDMENT NO. 15

34 On page 12, delete lines 18 through 20 and insert the following:

35 "(96) District 96 is composed of Precincts 1-1, 2-1, 4-1, 4-2, 4-3, 4-4, 6-1,  
36 9-1, 10-1, 10-2, 11-2, 12-1, and 12-3 of Iberia Parish; Precincts 54, 56, and 59 of  
37 Lafayette Parish; and Precincts 5, 6, 7, 8, 9, 10, 11, 14, 17, and 18 of St. Martin  
38 Parish."

# Differing Assignments

Plan: HCAHB14 362 86

Page: 1 of 2

---

	HCAHB14 362 86	221ES-1 (Schexnayder) HB14 Original
<b>Ascension</b>		
14	81	88
15	81	88
27	81	88
31	88	58
32	88	58
43	88	81
<b>Beauregard</b>		
15	30	24
16	30	24
16B	30	24
17A	30	24
27A	30	24
<b>Caddo</b>		
89	7	1
123	7	1
132	1	7
<b>East Baton Rouge</b>		
1-26	29	61
2-11	62	63
2-27	29	62
<b>Iberia</b>		
3-3	48	96
14-1	49	48
<b>Iberville</b>		
31	18	60
32	18	60
<b>Jefferson</b>		
80	82	80
87	80	82
<b>La Salle</b>		
2-1	22	20
7-1	20	22
<b>Lafayette</b>		
10	44	39
25	44	39
54	96	44
56	96	44
59	96	44
72	44	45
<b>St. James</b>		
2	58	81
3	58	81
4	58	81
5	58	81
7	58	81
10	58	81

# Differing Assignments

Plan: HCAHB14 362 86

Page: 2 of 2

---

	HCAHB14 362 86	221ES-1 (Schexnayder) HB14 Original
<b>Vermilion</b>		
38	47	49
<b>Vernon</b>		
4-3L	24	30
4-3N	24	30
<b>West Baton Rouge</b>		
19	18	29
20	18	29

# Plan Statistics

Plan: HCAHB14 362 86

<u>Districts:</u>	<u># of Members</u>	<u>Actual Population</u>	<u>Ideal Population</u>	<u>Absolute Deviation</u>	<u>Relative Deviation</u>
District 1	1	44,941	44,359	582	1.312%
District 2	1	45,642	44,359	1,283	2.892%
District 3	1	46,122	44,359	1,763	3.974%
District 4	1	46,405	44,359	2,046	4.612%
District 5	1	45,375	44,359	1,016	2.290%
District 6	1	44,174	44,359	-185	-0.417%
District 7	1	43,279	44,359	-1,080	-2.435%
District 8	1	45,325	44,359	966	2.178%
District 9	1	43,401	44,359	-958	-2.160%
District 10	1	44,137	44,359	-222	-0.500%
District 11	1	42,458	44,359	-1,901	-4.285%
District 12	1	45,889	44,359	1,530	3.449%
District 13	1	44,187	44,359	-172	-0.388%
District 14	1	44,279	44,359	-80	-0.180%
District 15	1	43,934	44,359	-425	-0.958%
District 16	1	42,328	44,359	-2,031	-4.579%
District 17	1	42,807	44,359	-1,552	-3.499%
District 18	1	46,494	44,359	2,135	4.813%
District 19	1	42,717	44,359	-1,642	-3.702%
District 20	1	42,204	44,359	-2,155	-4.858%
District 21	1	44,795	44,359	436	0.983%
District 22	1	43,238	44,359	-1,121	-2.527%
District 23	1	42,708	44,359	-1,651	-3.722%
District 24	1	42,460	44,359	-1,899	-4.281%
District 25	1	43,136	44,359	-1,223	-2.757%
District 26	1	44,636	44,359	277	0.624%
District 27	1	44,225	44,359	-134	-0.302%
District 28	1	42,851	44,359	-1,508	-3.400%
District 29	1	44,544	44,359	185	0.417%
District 30	1	42,952	44,359	-1,407	-3.172%
District 31	1	46,510	44,359	2,151	4.849%
District 32	1	42,415	44,359	-1,944	-4.382%
District 33	1	44,243	44,359	-116	-0.262%
District 34	1	45,879	44,359	1,520	3.427%
District 35	1	46,088	44,359	1,729	3.898%
District 36	1	45,062	44,359	703	1.585%
District 37	1	45,146	44,359	787	1.774%
District 38	1	42,309	44,359	-2,050	-4.621%
District 39	1	42,262	44,359	-2,097	-4.727%
District 40	1	45,296	44,359	937	2.112%
District 41	1	44,744	44,359	385	0.868%
District 42	1	45,662	44,359	1,303	2.937%
District 43	1	42,630	44,359	-1,729	-3.898%
District 44	1	42,506	44,359	-1,853	-4.177%
District 45	1	43,372	44,359	-987	-2.225%
District 46	1	43,596	44,359	-763	-1.720%
District 47	1	46,480	44,359	2,121	4.781%
District 48	1	44,642	44,359	283	0.638%
District 49	1	46,367	44,359	2,008	4.527%
District 50	1	43,190	44,359	-1,169	-2.635%
District 51	1	46,319	44,359	1,960	4.418%
District 52	1	43,163	44,359	-1,196	-2.696%
District 53	1	43,160	44,359	-1,199	-2.703%
District 54	1	42,849	44,359	-1,510	-3.404%
District 55	1	45,124	44,359	765	1.725%
District 56	1	46,361	44,359	2,002	4.513%
District 57	1	42,697	44,359	-1,662	-3.747%

# Plan Statistics

Plan: HCAHB14 362 86

<u>Districts:</u>	<u># of Members</u>	<u>Actual Population</u>	<u>Ideal Population</u>	<u>Absolute Deviation</u>	<u>Relative Deviation</u>
District 58	1	45,194	44,359	835	1.882%
District 59	1	45,699	44,359	1,340	3.021%
District 60	1	44,864	44,359	505	1.138%
District 61	1	44,049	44,359	-310	-0.699%
District 62	1	42,969	44,359	-1,390	-3.134%
District 63	1	44,638	44,359	279	0.629%
District 64	1	45,619	44,359	1,260	2.840%
District 65	1	44,189	44,359	-170	-0.383%
District 66	1	43,703	44,359	-656	-1.479%
District 67	1	43,566	44,359	-793	-1.788%
District 68	1	44,607	44,359	248	0.559%
District 69	1	46,550	44,359	2,191	4.939%
District 70	1	45,398	44,359	1,039	2.342%
District 71	1	43,001	44,359	-1,358	-3.061%
District 72	1	42,817	44,359	-1,542	-3.476%
District 73	1	46,503	44,359	2,144	4.833%
District 74	1	44,185	44,359	-174	-0.392%
District 75	1	45,463	44,359	1,104	2.489%
District 76	1	43,228	44,359	-1,131	-2.550%
District 77	1	43,291	44,359	-1,068	-2.408%
District 78	1	44,584	44,359	225	0.507%
District 79	1	45,579	44,359	1,220	2.750%
District 80	1	46,249	44,359	1,890	4.261%
District 81	1	43,632	44,359	-727	-1.639%
District 82	1	46,202	44,359	1,843	4.155%
District 83	1	43,956	44,359	-403	-0.908%
District 84	1	42,520	44,359	-1,839	-4.146%
District 85	1	44,303	44,359	-56	-0.126%
District 86	1	45,736	44,359	1,377	3.104%
District 87	1	45,538	44,359	1,179	2.658%
District 88	1	42,542	44,359	-1,817	-4.096%
District 89	1	45,218	44,359	859	1.936%
District 90	1	43,451	44,359	-908	-2.047%
District 91	1	42,508	44,359	-1,851	-4.173%
District 92	1	45,176	44,359	817	1.842%
District 93	1	44,224	44,359	-135	-0.304%
District 94	1	45,685	44,359	1,326	2.989%
District 95	1	43,337	44,359	-1,022	-2.304%
District 96	1	45,706	44,359	1,347	3.037%
District 97	1	45,713	44,359	1,354	3.052%
District 98	1	43,431	44,359	-928	-2.092%
District 99	1	45,922	44,359	1,563	3.524%
District 100	1	44,360	44,359	1	0.002%
District 101	1	45,346	44,359	987	2.225%
District 102	1	45,264	44,359	905	2.040%
District 103	1	43,764	44,359	-595	-1.341%
District 104	1	45,197	44,359	838	1.889%
District 105	1	43,366	44,359	-993	-2.239%

# Plan Statistics

Plan: HCAHB14 362 86

<u>Districts:</u>	<u># of Members</u>	<u>Actual Population</u>	<u>Ideal Population</u>	<u>Absolute Deviation</u>	<u>Relative Deviation</u>
Grand Total:	105	4,657,757	4,657,695		
Ideal Population Per Member:		44359			
Number of Districts for Plan Type:		105			
Range of District Populations:		42,204	to 46,550		
Absolute Mean Deviation:		41			
Absolute Range:		-2,155	to 2,191		
Absolute Overall Range:		4,346			
Relative Mean Deviation:		2.56%			
Relative Range:		-4.86%	to 4.94%		
Relative Overall Range:		9.80%			

<b><i>Ideal - Actual:</i></b>	<b>-62</b>
<b><i>Remainder:</i></b>	<b>62</b>
<b><i>Unassigned Population:</i></b>	<b>0</b>



# District Summary

Plan: HCAHB14 362 86

	Total Population	Total White	Total Black	Total Asian	Total Other	Total Hispanic	VAP Total	VAP White	VAP Black	VAP Hispanic Total	Reg Total Dec 2021	Reg White Dec 2021	Reg Black Dec 2021	Reg Other Dec 2021	Reg Dem Total Dec 2021	Reg Rep Total Dec 2021	Reg Other Total Dec 2021
District 1																	
Caddo	44,941	30,497	11,012	348	1,798	1,828	34,948	24,455	8,088	1,120	28,959	20,994	6,830	1,135	9,056	12,427	7,476
District 1	44,941	30,497	11,012	348	1,798	1,828	34,948	24,455	8,088	1,120	28,959	20,994	6,830	1,135	9,056	12,427	7,476
	100.000%	67.860%	24.503%	0.774%	4.001%	4.068%	100.000%	69.975%	23.143%	3.205%	82.863%	72.496%	23.585%	3.919%	31.272%	42.912%	25.816%
District 7																	
Caddo	5,659	3,438	1,828	56	161	191	4,511	2,892	1,350	133	3,704	2,414	1,139	151	1,386	1,386	932
De Soto	26,812	15,284	9,973	117	698	762	20,440	11,909	7,425	495	18,713	11,330	6,810	573	7,678	6,799	4,236
Sabine	10,808	6,807	1,486	39	242	451	8,205	5,419	959	322	7,261	5,386	867	1,008	2,621	2,933	1,707
District 7	43,279	25,529	13,287	212	1,101	1,404	33,156	20,220	9,734	950	29,678	19,130	8,816	1,732	11,685	11,118	6,875
	100.000%	58.987%	30.701%	0.490%	2.544%	3.244%	100.000%	60.984%	29.358%	2.865%	89.510%	64.459%	29.706%	5.836%	39.373%	37.462%	23.165%
District 18																	
Iberville	1,527	303	1,195	3	18	25	1,244	255	967	19	1,275	220	1,036	19	1,032	107	136
Pointe Coupee	20,758	12,395	7,504	107	593	625	16,250	10,108	5,502	429	14,675	9,320	5,121	234	7,546	3,996	3,133
West Baton Rouge	8,899	5,638	2,722	49	347	407	6,680	4,318	1,983	291	5,455	3,799	1,567	89	2,301	1,774	1,380
West Feliciana	15,310	10,883	3,740	89	373	651	12,783	9,283	2,951	572	7,407	5,092	2,180	135	2,874	2,871	1,662
District 18	46,494	29,219	15,161	248	1,331	1,708	36,957	23,964	11,403	1,311	28,812	18,431	9,904	477	13,753	8,748	6,311
	100.000%	62.845%	32.609%	0.533%	2.863%	3.674%	100.000%	64.843%	30.855%	3.547%	77.961%	63.970%	34.375%	1.656%	47.734%	30.362%	21.904%
District 20																	
Caldwell	9,645	7,646	1,632	51	166	221	7,478	5,969	1,224	163	6,031	5,124	818	89	1,805	2,800	1,426
Catahoula	6,353	4,962	739	37	526	562	5,006	3,880	521	528	4,454	3,954	460	40	1,440	2,071	943
Franklin	14,096	10,783	2,944	47	153	191	10,749	8,488	1,994	121	9,753	7,946	1,725	82	3,022	4,725	2,006
La Salle	8,638	7,127	1,124	36	129	140	6,549	5,459	799	96	5,755	5,067	587	101	1,462	3,088	1,205
Ouachita	3,472	2,473	717	10	125	116	2,657	1,954	498	76	2,283	1,765	450	68	672	991	620
District 20	42,204	32,991	7,156	181	1,099	1,230	32,439	25,750	5,036	984	28,276	23,856	4,040	380	8,401	13,675	6,200
	100.000%	78.170%	16.956%	0.429%	2.604%	2.914%	100.000%	79.380%	15.525%	3.033%	87.167%	84.368%	14.288%	1.344%	29.711%	48.363%	21.927%
District 22																	
Grant	22,169	17,709	3,335	133	348	1,333	17,527	13,964	2,717	1,179	12,688	11,174	1,176	338	3,190	6,019	3,479
La Salle	6,153	4,221	298	247	1,237	1,262	5,014	3,177	266	1,229	3,037	2,911	50	76	651	1,672	714
Natchitoches	14,916	6,411	7,547	143	596	841	11,918	5,621	5,513	701	8,088	3,727	3,942	419	4,027	2,022	2,039
District 22	43,238	28,341	11,180	523	2,181	3,436	34,459	22,762	8,496	3,109	23,813	17,812	5,168	833	7,868	9,713	6,232
	100.000%	65.547%	25.857%	1.210%	5.044%	7.947%	100.000%	66.055%	24.655%	9.022%	69.105%	74.799%	21.702%	3.498%	33.041%	40.789%	26.171%
District 24																	
Beauregard	7,448	6,660	342	55	120	166	5,554	4,985	220	90	5,041	4,642	189	210	1,093	2,313	1,635
Sabine	11,347	8,229	2,375	55	199	259	8,859	6,635	1,696	180	7,286	5,637	1,317	332	2,091	3,473	1,722
Vernon	23,665	19,236	1,897	481	1,243	1,737	17,830	14,794	1,233	1,115	12,554	11,412	418	724	2,768	6,312	3,474
District 24	42,460	34,125	4,614	591	1,562	2,162	32,243	26,414	3,149	1,385	24,881	21,691	1,924	1,266	5,952	12,098	6,831
	100.000%	80.370%	10.867%	1.392%	3.679%	5.092%	100.000%	81.922%	9.766%	4.296%	77.167%	87.179%	7.733%	5.088%	23.922%	48.623%	27.455%

# District Summary

Plan: HCAHB14 362 86

	Total Population	Total White	Total Black	Total Asian	Total Other	Total Hispanic	VAP Total	VAP White	VAP Black	VAP Hispanic Total	Reg Total Dec 2021	Reg White Dec 2021	Reg Black Dec 2021	Reg Other Dec 2021	Reg Dem Total Dec 2021	Reg Rep Total Dec 2021	Reg Other Total Dec 2021
District 29																	
East Baton Rouge	26,244	794	24,906	70	417	550	19,192	696	18,138	350	17,541	537	16,557	447	13,387	418	3,736
West Baton Rouge	18,300	8,669	8,448	238	762	837	13,846	6,828	6,166	580	11,686	6,138	5,298	250	5,890	3,071	2,725
District 29	44,544	9,463	33,354	308	1,179	1,387	33,038	7,524	24,304	930	29,227	6,675	21,855	697	19,277	3,489	6,461
	100.000%	21.244%	74.879%	0.691%	2.647%	3.114%	100.000%	22.774%	73.564%	2.815%	88.465%	22.838%	74.777%	2.385%	65.956%	11.938%	22.106%
District 30																	
Beauregard	17,867	12,790	3,670	299	602	825	13,588	9,888	2,710	544	10,430	7,583	2,106	741	2,980	4,394	3,056
Vernon	25,085	15,851	5,714	961	1,767	2,438	18,431	11,971	3,900	1,625	11,506	7,770	2,593	1,143	3,535	4,167	3,804
District 30	42,952	28,641	9,384	1,260	2,369	3,263	32,019	21,859	6,610	2,169	21,936	15,353	4,699	1,884	6,515	8,561	6,860
	100.000%	66.681%	21.848%	2.934%	5.515%	7.597%	100.000%	68.269%	20.644%	6.774%	68.509%	69.990%	21.421%	8.589%	29.700%	39.027%	31.273%
District 39																	
Lafayette	42,262	25,188	13,278	522	2,744	3,186	31,043	19,719	8,821	1,987	25,782	17,469	7,137	1,176	9,126	9,249	7,407
District 39	42,262	25,188	13,278	522	2,744	3,186	31,043	19,719	8,821	1,987	25,782	17,469	7,137	1,176	9,126	9,249	7,407
	100.000%	59.600%	31.418%	1.235%	6.493%	7.539%	100.000%	63.522%	28.415%	6.401%	83.053%	67.757%	27.682%	4.561%	35.397%	35.874%	28.729%
District 44																	
Lafayette	42,506	13,250	26,566	462	1,865	2,218	32,928	11,489	19,576	1,447	26,786	8,827	16,803	1,156	15,155	4,273	7,358
District 44	42,506	13,250	26,566	462	1,865	2,218	32,928	11,489	19,576	1,447	26,786	8,827	16,803	1,156	15,155	4,273	7,358
	100.000%	31.172%	62.499%	1.087%	4.388%	5.218%	100.000%	34.891%	59.451%	4.394%	81.347%	32.954%	62.731%	4.316%	56.578%	15.952%	27.470%
District 45																	
Lafayette	43,372	31,504	6,933	1,427	2,859	3,388	35,008	26,371	4,916	2,422	28,566	23,647	3,175	1,744	8,120	11,773	8,673
District 45	43,372	31,504	6,933	1,427	2,859	3,388	35,008	26,371	4,916	2,422	28,566	23,647	3,175	1,744	8,120	11,773	8,673
	100.000%	72.637%	15.985%	3.290%	6.592%	7.811%	100.000%	75.328%	14.043%	6.918%	81.598%	82.780%	11.115%	6.105%	28.425%	41.213%	30.361%
District 47																	
Calcasieu	14,186	9,610	3,280	390	688	801	10,291	7,328	2,069	490	7,064	5,501	1,262	301	2,128	3,019	1,917
Cameron	5,617	5,232	125	30	155	197	4,358	4,100	79	130	4,789	4,610	88	91	1,402	2,112	1,275
Vermilion	26,677	22,395	2,748	513	765	890	20,147	17,275	1,797	559	17,732	15,692	1,512	528	6,100	6,991	4,641
District 47	46,480	37,237	6,153	933	1,608	1,888	34,796	28,703	3,945	1,179	29,585	25,803	2,862	920	9,630	12,122	7,833
	100.000%	80.114%	13.238%	2.007%	3.460%	4.062%	100.000%	82.489%	11.338%	3.388%	85.024%	87.216%	9.674%	3.110%	32.550%	40.973%	26.476%
District 48																	
Iberia	25,937	18,084	5,676	700	1,141	1,399	19,813	14,267	3,998	961	17,156	13,420	3,060	676	4,839	8,149	4,168
Lafayette	14,957	11,412	2,051	533	728	887	10,500	8,271	1,272	593	9,205	7,655	1,005	545	1,663	4,917	2,625
St. Martin	3,748	2,564	916	108	136	149	2,847	1,995	660	106	2,461	1,824	552	85	752	1,105	604
District 48	44,642	32,060	8,643	1,341	2,005	2,435	33,160	24,533	5,930	1,660	28,822	22,899	4,617	1,306	7,254	14,171	7,397
	100.000%	71.816%	19.361%	3.004%	4.491%	5.455%	100.000%	73.984%	17.883%	5.006%	86.918%	79.450%	16.019%	4.531%	25.168%	49.167%	25.664%
District 49																	
Iberia	17,706	12,736	2,642	743	1,325	1,502	13,517	10,073	1,788	1,013	11,533	9,414	1,500	619	3,520	4,730	3,283
Lafayette	14,098	11,565	1,308	365	647	727	9,898	8,239	853	505	8,828	7,685	707	436	1,407	4,998	2,423

# District Summary

Plan: HCAHB14 362 86

	Total Population	Total White	Total Black	Total Asian	Total Other	Total Hispanic	VAP Total	VAP White	VAP Black	VAP Hispanic Total	Reg Total Dec 2021	Reg White Dec 2021	Reg Black Dec 2021	Reg Other Dec 2021	Reg Dem Total Dec 2021	Reg Rep Total Dec 2021	Reg Other Total Dec 2021
District 49																	
Vermilion	14,563	12,119	1,349	287	606	690	10,922	9,286	874	448	9,083	8,045	756	282	2,909	3,794	2,380
District 49	46,367	36,420	5,299	1,395	2,578	2,919	34,337	27,598	3,515	1,966	29,444	25,144	2,963	1,337	7,836	13,522	8,086
	100.000%	78.547%	11.428%	3.009%	5.560%	6.295%	100.000%	80.374%	10.237%	5.726%	85.750%	85.396%	10.063%	4.541%	26.613%	45.924%	27.462%
District 58																	
Ascension	24,351	7,423	15,050	166	1,472	1,834	18,030	6,146	10,584	1,235	15,187	5,186	9,384	617	9,275	2,529	3,383
St. James	14,875	5,971	8,564	48	230	259	11,545	4,898	6,411	172	11,324	4,419	6,741	164	7,811	1,772	1,741
St. John the Baptist	5,968	2,409	3,268	14	219	258	4,731	2,034	2,478	177	4,509	1,700	2,730	79	3,060	647	802
District 58	45,194	15,803	26,882	228	1,921	2,351	34,306	13,078	19,473	1,584	31,020	11,305	18,855	860	20,146	4,948	5,926
	100.000%	34.967%	59.481%	0.504%	4.251%	5.202%	100.000%	38.122%	56.763%	4.617%	90.422%	36.444%	60.783%	2.772%	64.945%	15.951%	19.104%
District 60																	
Assumption	16,150	10,099	5,446	62	400	529	12,809	8,186	4,185	390	11,478	7,262	4,082	134	6,394	2,937	2,147
Iberville	28,714	14,530	12,535	199	1,184	1,393	22,842	12,207	9,265	1,168	19,187	9,912	8,861	414	11,092	4,254	3,841
District 60	44,864	24,629	17,981	261	1,584	1,922	35,651	20,393	13,450	1,558	30,665	17,174	12,943	548	17,486	7,191	5,988
	100.000%	54.897%	40.079%	0.582%	3.531%	4.284%	100.000%	57.202%	37.727%	4.370%	86.014%	56.005%	42.208%	1.787%	57.023%	23.450%	19.527%
District 61																	
East Baton Rouge	44,049	7,200	34,310	483	1,762	2,115	33,624	6,437	25,314	1,531	25,934	5,222	19,658	1,054	17,675	2,098	6,161
District 61	44,049	7,200	34,310	483	1,762	2,115	33,624	6,437	25,314	1,531	25,934	5,222	19,658	1,054	17,675	2,098	6,161
	100.000%	16.345%	77.891%	1.097%	4.000%	4.801%	100.000%	19.144%	75.286%	4.553%	77.129%	20.136%	75.800%	4.064%	68.154%	8.090%	23.756%
District 62																	
East Baton Rouge	23,430	5,256	17,491	122	376	460	17,580	4,399	12,679	317	15,498	3,873	11,121	504	10,055	2,077	3,366
East Feliciana	19,539	11,516	7,341	91	329	391	16,183	9,740	5,918	317	13,600	7,959	5,186	455	6,060	4,533	3,007
District 62	42,969	16,772	24,832	213	705	851	33,763	14,139	18,597	634	29,098	11,832	16,307	959	16,115	6,610	6,373
	100.000%	39.033%	57.791%	0.496%	1.641%	1.980%	100.000%	41.877%	55.081%	1.878%	86.183%	40.663%	56.042%	3.296%	55.382%	22.716%	21.902%
District 63																	
East Baton Rouge	44,638	11,599	31,302	401	1,051	1,174	33,586	8,905	23,394	875	29,349	8,079	20,390	880	18,059	4,901	6,389
District 63	44,638	11,599	31,302	401	1,051	1,174	33,586	8,905	23,394	875	29,349	8,079	20,390	880	18,059	4,901	6,389
	100.000%	25.985%	70.124%	0.898%	2.354%	2.630%	100.000%	26.514%	69.654%	2.605%	87.385%	27.527%	69.474%	2.998%	61.532%	16.699%	21.769%
District 80																	
Jefferson	46,249	28,209	7,568	2,133	7,609	9,548	37,310	24,062	5,571	6,779	26,113	20,574	2,691	2,848	7,745	10,655	7,713
District 80	46,249	28,209	7,568	2,133	7,609	9,548	37,310	24,062	5,571	6,779	26,113	20,574	2,691	2,848	7,745	10,655	7,713
	100.000%	60.994%	16.364%	4.612%	16.452%	20.645%	100.000%	64.492%	14.932%	18.169%	69.989%	78.788%	10.305%	10.906%	29.660%	40.803%	29.537%
District 81																	
Ascension	13,908	10,903	1,951	138	699	816	10,386	8,357	1,347	502	9,733	8,203	1,162	368	2,677	4,363	2,693
Livingston	24,407	19,753	2,604	343	1,179	1,289	18,081	15,104	1,608	788	14,172	12,496	1,129	547	3,416	6,530	4,226
St. James	5,317	4,002	1,198	12	85	84	3,960	2,985	886	65	3,642	2,835	760	47	1,624	1,311	707

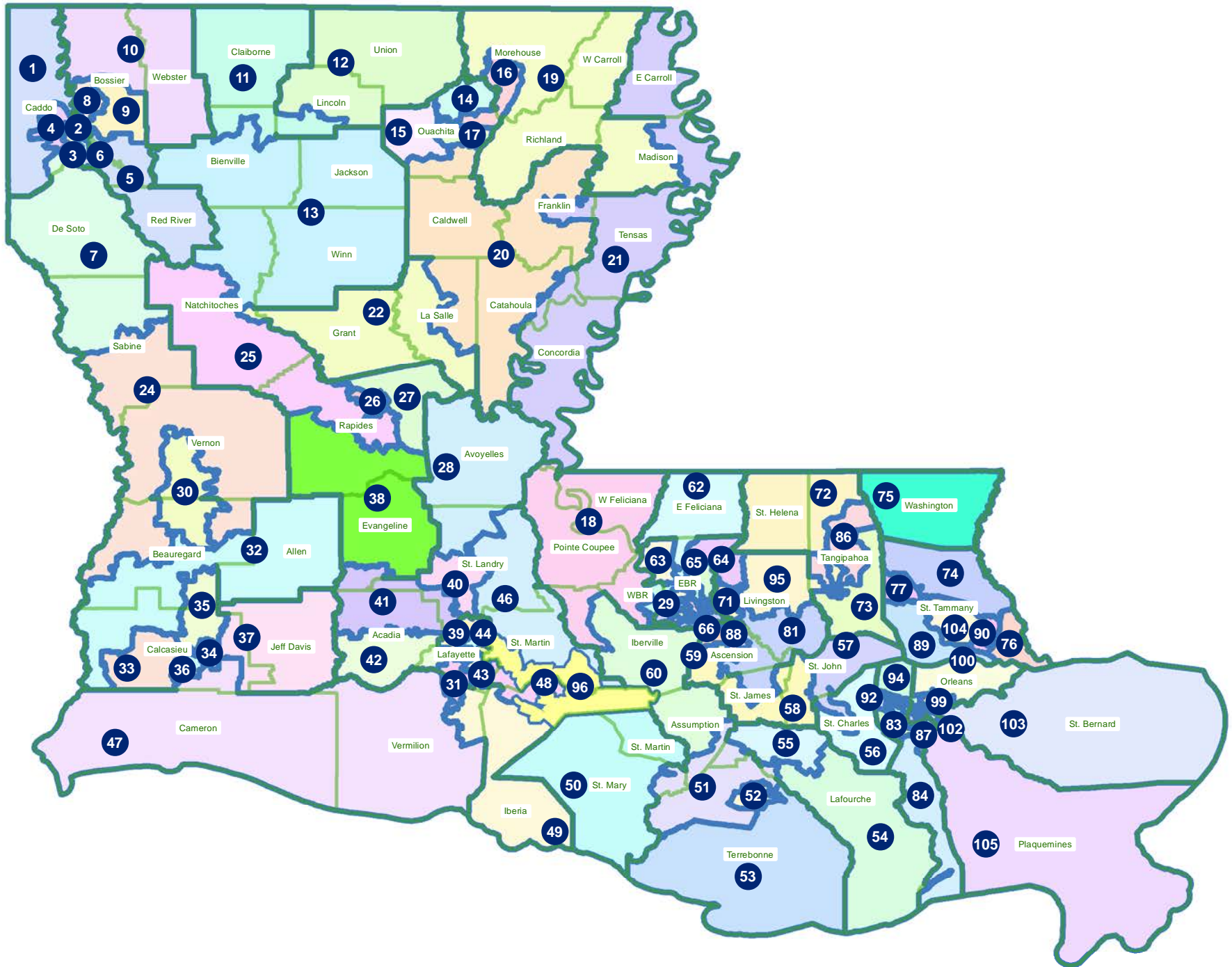
# District Summary

Plan: HCAHB14 362 86

	Total Population	Total White	Total Black	Total Asian	Total Other	Total Hispanic	VAP Total	VAP White	VAP Black	VAP Hispanic Total	Reg Total Dec 2021	Reg White Dec 2021	Reg Black Dec 2021	Reg Other Dec 2021	Reg Dem Total Dec 2021	Reg Rep Total Dec 2021	Reg Other Total Dec 2021
District 81	43,632	34,658	5,753	493	1,963	2,189	32,427	26,446	3,841	1,355	27,547	23,534	3,051	962	7,717	12,204	7,626
	100.000%	79.433%	13.185%	1.130%	4.499%	5.017%	100.000%	81.555%	11.845%	4.179%	84.951%	85.432%	11.076%	3.492%	28.014%	44.302%	27.684%
District 82																	
Jefferson	46,202	33,651	5,615	1,506	4,648	5,699	38,229	28,550	4,452	4,223	30,505	25,070	2,817	2,618	8,821	12,508	9,176
District 82	46,202	33,651	5,615	1,506	4,648	5,699	38,229	28,550	4,452	4,223	30,505	25,070	2,817	2,618	8,821	12,508	9,176
	100.000%	72.835%	12.153%	3.260%	10.060%	12.335%	100.000%	74.682%	11.646%	11.047%	79.795%	82.183%	9.235%	8.582%	28.917%	41.003%	30.080%
District 88																	
Ascension	42,542	31,652	6,336	550	3,199	3,798	31,076	23,919	4,149	2,416	26,633	22,166	3,118	1,349	7,378	11,323	7,932
District 88	42,542	31,652	6,336	550	3,199	3,798	31,076	23,919	4,149	2,416	26,633	22,166	3,118	1,349	7,378	11,323	7,932
	100.000%	74.402%	14.894%	1.293%	7.520%	8.928%	100.000%	76.969%	13.351%	7.774%	85.703%	83.228%	11.707%	5.065%	27.702%	42.515%	29.783%
District 96																	
Iberia	26,286	8,386	16,238	680	784	996	19,461	6,955	11,283	683	15,837	5,453	9,792	592	8,859	2,847	4,131
Lafayette	3,347	535	2,736	28	27	60	2,523	456	2,019	46	2,335	390	1,837	108	1,498	302	535
St. Martin	16,073	7,818	7,620	145	361	418	12,351	6,267	5,627	281	11,211	5,564	5,467	180	5,860	2,965	2,386
District 96	45,706	16,739	26,594	853	1,172	1,474	34,335	13,678	18,929	1,010	29,383	11,407	17,096	880	16,217	6,114	7,052
	100.000%	36.623%	58.185%	1.866%	2.564%	3.225%	100.000%	39.837%	55.130%	2.942%	85.577%	38.822%	58.183%	2.995%	55.192%	20.808%	24.000%
Grand Total	1,061,786	615,377	359,193	16,872	51,893	63,573	814,838	490,968	260,693	44,584	670,814	424,094	217,719	29,001	276,987	223,491	170,336
	100.000%	57.957%	33.829%	1.589%	4.887%	5.987%	100.000%	60.253%	31.993%	5.472%	82.325%	63.221%	32.456%	4.323%	41.291%	33.316%	25.392%

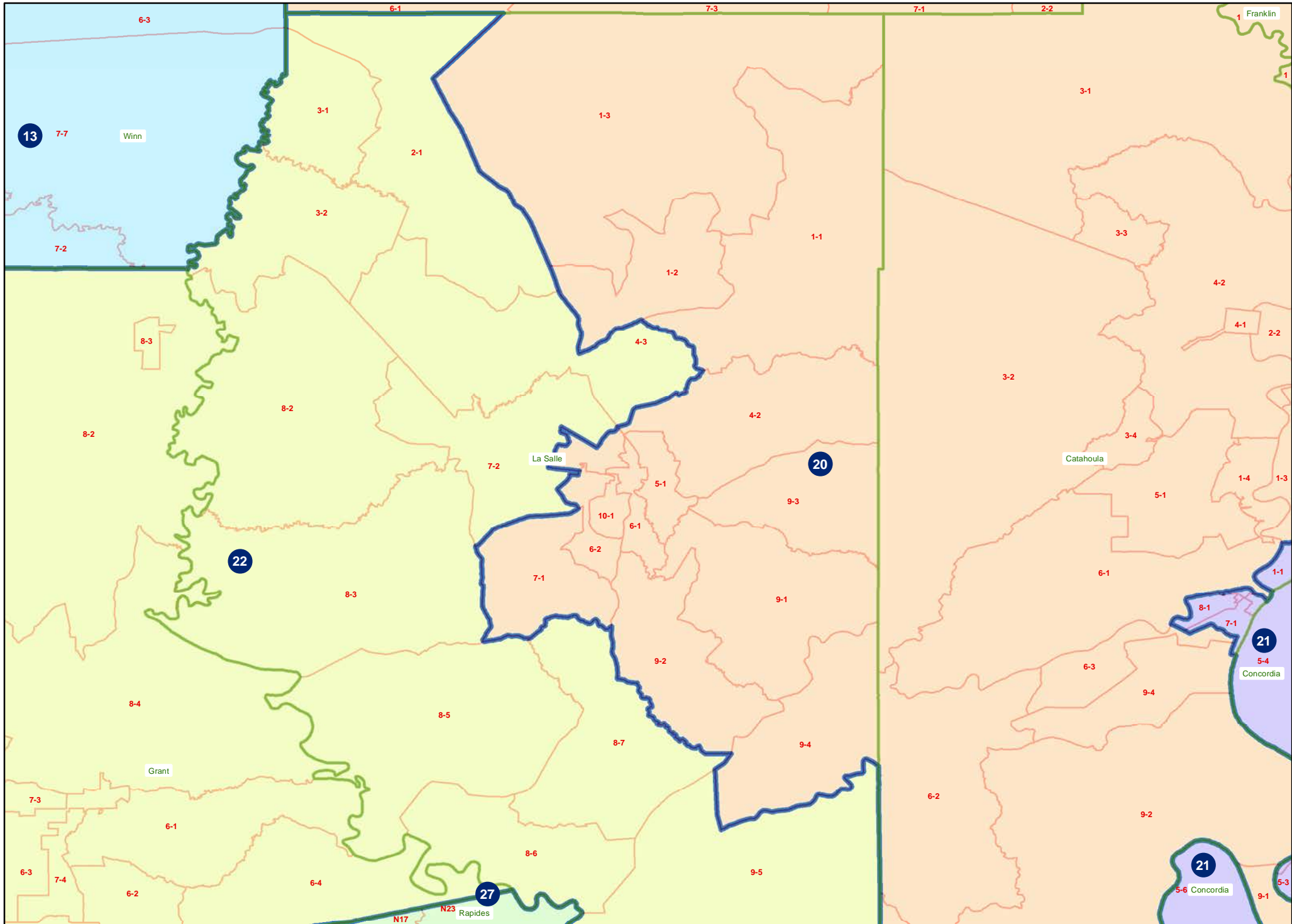
# HCAHB14 362 86

Statewide



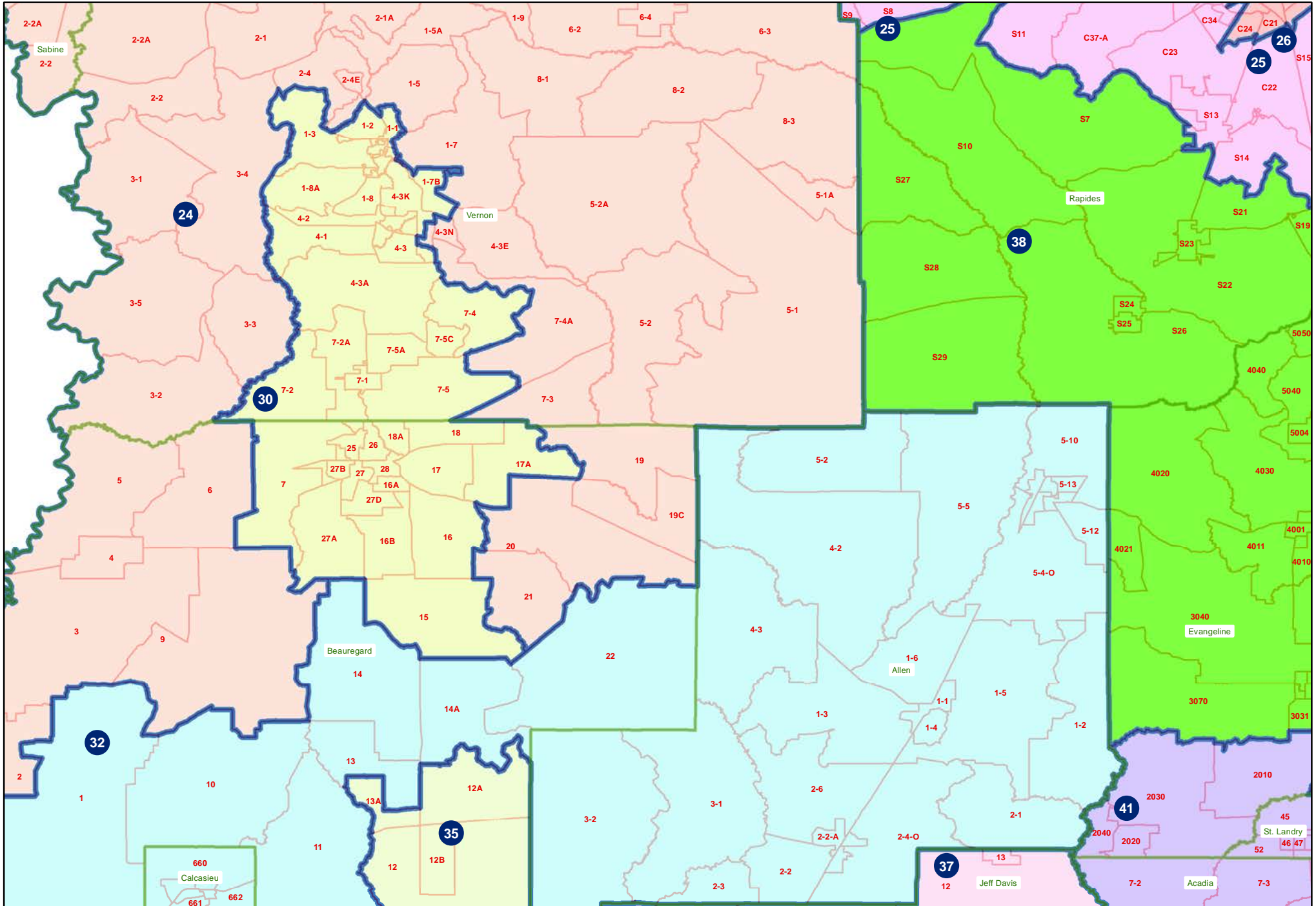
# HCAHB14 362 86

## LaSalle



# HCAHB14 362 86

## Beauregard and Vernon

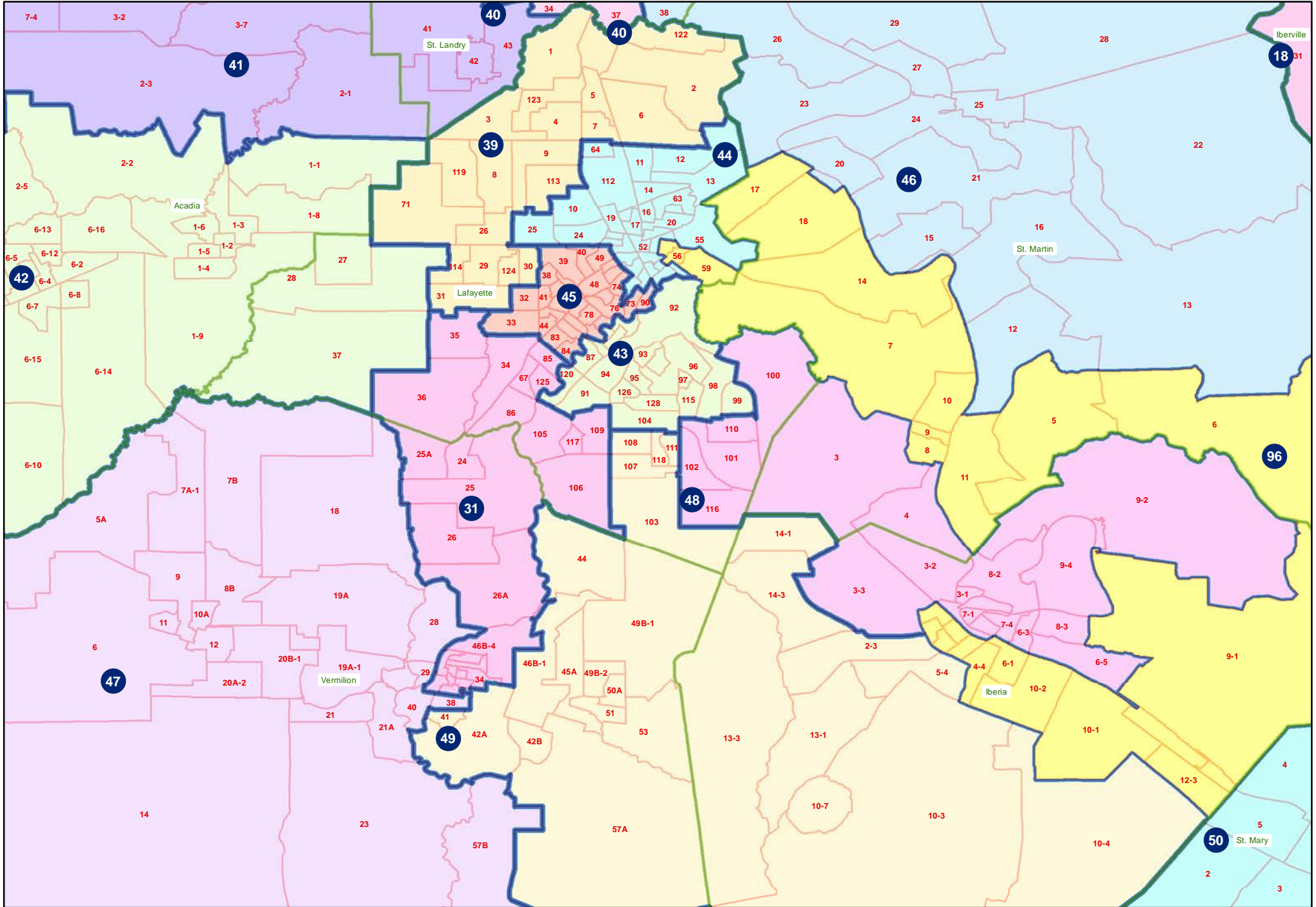






# HCAHB14 362 86

## Iberia, Lafayette, and Vermilion



HCAHB14 362 86  
Capitol Region

