

**SENATE COMMITTEE AMENDMENTS**

2022 First Extraordinary Session

Amendments proposed by Senate Committee on Senate and Governmental Affairs to Reengrossed House Bill No. 3 by Representative Thomas

1 AMENDMENT NO. 1

2 On page 1, delete lines 13 through 20

3 AMENDMENT NO. 2

4 Delete pages 2 through 4

5 AMENDMENT NO. 3

6 On page 5, delete lines 1 through 16, and insert:

7 "(1) District 1 is composed of Precincts 1, 2, 3, 4, 5, 7, 8, 9, 10, 11, 12, 13,  
8 14, 15, 16, 17, 18, 19, 20, 21, 22, 23, 24, 25, 26, 27, 28, 29, 30, 31, 32, 33, 34, 35, 36,  
9 37, 38, 39, 40, 41, 42, 43, 44, 45, 46, 51, 52, 53, 54, 55, 56, 58, 59, 60, 61, 62, 63, 64,  
10 65, 66, 67, 68, 69, 70, 71, 72, 73, 74, 75, 76, 77, 78, 79, 80, 81, 82, 83, 84, 85, 86, 87,  
11 88, 89, 90, 91, 92, 93, 94, 95, 96, 97, 98, 99, 100, 101, 102, 103, 105, 106, 117, 118,  
12 119, 120, 121, 122, 123, 124, 125A, 125B, 126, 127, 128, 129, 130, 132, 134, 136,  
13 138, 1-H, 2-H, 3-H, 4-H, 5-H, 6-H, 7-H, 8-H, 9-H, 1-K, 2-K, 3-K, 4-K, 5-K, 6-KA,  
14 6-KB, 7-KA, 8-K, 9-K, 10-K, 11-K, 12-K, 13-KA, 16-K, 17-K, 18-K, 19-K, 20-K,  
15 28-K, 34-K and 35-K of Jefferson Parish; Precincts 3-20, 4-7, 4-8, 4-9, 4-11, 4-14,  
16 4-15, 4-17, 4-17A, 4-18, 4-20, 4-21, 4-22, 4-23, 5-15, 5-16, 5-17, 5-18, 7-41, 7-42,  
17 17-17, 17-18, 17-18A, 17-19 and 17-20 of Orleans Parish; St. Tammany Parish;  
18 Precincts 28, 44, 102, 104, 104A, 106, 106A, 108, 110, 112, 114, 116, 118, 119, 120,  
19 120A, 120B, 122, 122A, 122B, 123, 124, 124A, 145, 147 and 151 of Tangipahoa  
20 Parish and Washington Parish.

21 (2) District 2 is composed of Precincts 57, 104, 108, 115, 116, 131, 133, 150,  
22 151, 152, 153, 154, 155, 156, 157A, 157B, 170, 173, 179A, 179B, 180, 181, 185B,  
23 187, 188, 190, 191, 194A, 195, 196, 197A, 197B, 200, 201, 202, 205, 212, 213A,  
24 213B, 213C, 214A, 214B, 215, 216A, 216B, 216C, 217, 225, 232A, 232B, 2-G, 6-G,  
25 7-G, 7-KB, 13-KB, 14-K, 15-K, 21-K, 22-K, 23-K, 24-K, 25-K, 26-K, 27-K, 29-K,  
26 30-K, 31-K, 33-K and 2-W of Jefferson Parish; Precincts 1-1, 1-2, 1-5, 1-6, 2-1, 2-2,  
27 2-4, 2-6, 2-7, 3-1, 3-8, 3-9, 3-12, 3-14, 3-15, 3-18, 3-19, 4-2, 4-3, 4-5, 4-6, 5-1, 5-2,  
28 5-3, 5-5, 5-7, 5-8, 5-9, 5-10, 5-11, 5-12, 5-13, 6-1, 6-2, 6-4, 6-6, 6-7, 6-8, 6-9, 7-1,  
29 7-2, 7-4, 7-5, 7-6, 7-7, 7-8, 7-9A, 7-10, 7-11, 7-12, 7-13, 7-14, 7-15, 7-16, 7-17,  
30 7-18, 7-19, 7-20, 7-21, 7-23, 7-24, 7-25, 7-25A, 7-26, 7-27, 7-27B, 7-28, 7-28A,  
31 7-29, 7-30, 7-32, 7-33, 7-35, 7-37, 7-37A, 7-40, 8-1, 8-2, 8-4, 8-6, 8-7, 8-8, 8-9,  
32 8-12, 8-13, 8-14, 8-15, 8-19, 8-20, 8-21, 8-22, 8-23, 8-24, 8-25, 8-26, 8-27, 8-28,  
33 8-30, 9-1, 9-3, 9-4, 9-5, 9-6, 9-7, 9-8, 9-9, 9-10, 9-11, 9-12, 9-13, 9-14, 9-15, 9-16,  
34 9-17, 9-19, 9-21, 9-23, 9-25, 9-26, 9-28, 9-28C, 9-29, 9-30, 9-30A, 9-31, 9-31A,  
35 9-31B, 9-31D, 9-32, 9-33, 9-34A, 9-35, 9-35A, 9-36, 9-36B, 9-37, 9-38, 9-38A,  
36 9-39, 9-39B, 9-40, 9-40A, 9-40C, 9-41, 9-41A, 9-41B, 9-41C, 9-41D, 9-42, 9-42C,  
37 9-43A, 9-43B, 9-43C, 9-43E, 9-43F, 9-43G, 9-43H, 9-43I, 9-43J, 9-43K, 9-43L,  
38 9-43M, 9-43N, 9-44, 9-44A, 9-44B, 9-44D, 9-44E, 9-44F, 9-44G, 9-44I, 9-44J,  
39 9-44L, 9-44M, 9-44N, 9-44O, 9-44P, 9-44Q, 9-45, 9-45A, 10-3, 10-6, 10-7, 10-8,  
40 10-9, 10-11, 10-12, 10-13, 10-14, 11-2, 11-3, 11-4, 11-5, 11-8, 11-9, 11-10, 11-11,  
41 11-12, 11-13, 11-14, 11-17, 12-1, 12-2, 12-3, 12-4, 12-5, 12-6, 12-7, 12-8, 12-9,  
42 12-10, 12-11, 12-12, 12-13, 12-14, 12-16, 12-17, 12-19, 13-1, 13-2, 13-3, 13-4, 13-5,  
43 13-6, 13-7, 13-8, 13-9, 13-10, 13-11, 13-12, 13-13, 13-14, 13-15, 13-16, 14-1, 14-2,  
44 14-3, 14-4, 14-5, 14-6, 14-7, 14-8, 14-9, 14-10, 14-11, 14-12, 14-13A, 14-14, 14-15,  
45 14-16, 14-17, 14-18A, 14-19, 14-20, 14-21, 14-23, 14-24A, 14-25, 14-26, 15-1, 15-2,  
46 15-3, 15-5, 15-6, 15-8, 15-9, 15-10, 15-11, 15-12, 15-12A, 15-13, 15-13A, 15-13B,  
47 15-14, 15-14A, 15-14B, 15-14C, 15-14D, 15-14E, 15-14F, 15-14G, 15-15, 15-15A,  
48 15-15B, 15-16, 15-17, 15-17A, 15-17B, 15-18, 15-18A, 15-18B, 15-18C, 15-18D,

1 15-18E, 15-18F, 15-19, 15-19A, 15-19B, 15-19C, 16-1, 16-1A, 16-2, 16-3, 16-4,  
 2 16-5, 16-6, 16-7, 16-8, 16-9, 17-1, 17-2, 17-3, 17-4, 17-5, 17-6, 17-7, 17-8, 17-9,  
 3 17-10, 17-11, 17-12, 17-13, 17-13A, 17-14, 17-15 and 17-16 of Orleans Parish;  
 4 Precincts 1-1, 1-2, 1-6, 2-6, 3-1, 3-2, 3-3, 5-1, 5-3, 5-4, 5-5, 6-1, 6-2, 6-4, 6-6, 6-7  
 5 and 6-8 of St. Charles Parish and St. John the Baptist Parish.

6 (3) District 3 is composed of Precincts 53 of Ascension Parish; Assumption  
 7 Parish; Iberia Parish; Precincts 4, 5, 13, 14, 15B, 17, 18, 24, 25, 26 and 27 of  
 8 Iberville Parish; Precincts 171, 172, 174, 175, 176, 177, 178, 182, 183, 184, 185A,  
 9 189, 192, 193A, 193B, 194B, 198, 199, 203, 204, 210, 211, 226, 227, 228, 229, 230,  
 10 231, 234, 235, 236, 237, 238A, 238B, 246, 247, 248, 1-G, 3-G, 4-G, 5-G, 8-G, 9-G,  
 11 10-G, 11-G, 12-G, 13-G, 1-GI, 1-L, 1-W, 3-W, 4-W, 5-W, 6-W and 7-W of Jefferson  
 12 Parish; Lafourche Parish; Plaquemines Parish; Precincts 13, 14, 15, 17, 18, 19 and  
 13 20 of Pointe Coupee Parish; St. Bernard Parish; Precincts 1-3, 1-5, 2-1, 2-2, 2-3, 2-4,  
 14 2-5, 4-1, 4-2, 4-3, 4-4, 7-1, 7-2, 7-3 and 7-4 of St. Charles Parish; Precincts 7, 7A,  
 15 13, 14, 15, 16, 17, 29, 30, 31, 39 and 40 of St. Landry Parish; Precincts 1, 2, 3, 4, 5,  
 16 6, 11, 12, 13, 15, 16, 19, 20, 21, 22, 24, 25, 27, 28 and 29 of St. Martin Parish; St.  
 17 Mary Parish and Terrebonne Parish.

18 (4) District 4 is composed of Bienville Parish; Bossier Parish; Caddo Parish;  
 19 De Soto Parish; Natchitoches Parish; Red River Parish; Sabine Parish; Vernon  
 20 Parish; Webster Parish and Winn Parish.

21 (5) District 5 is composed of Allen Parish; Caldwell Parish; Catahoula  
 22 Parish; Claiborne Parish; Concordia Parish; East Carroll Parish; Precincts 1020,  
 23 1031, 1040, 1041, 1050, 1060, 1130, 1140, 1150, 1161, 2010, 2010A, 2020, 2030,  
 24 2040, 3010, 3031, 3040, 3052, 3070, 3071, 4001, 4010, 4011, 4012, 4020, 4021,  
 25 4030, 4040, 5004, 5010, 5020, 5030, 5040, 5041 and 5050 of Evangeline Parish;  
 26 Franklin Parish; Grant Parish; Jackson Parish; La Salle Parish; Lincoln Parish;  
 27 Madison Parish; Morehouse Parish; Ouachita Parish; Rapides Parish; Richland  
 28 Parish; Tensas Parish; Union Parish and West Carroll Parish.

29 (6) District 6 is composed of Precincts 1, 2, 3, 4, 5, 6, 7, 8, 9, 10, 11, 12, 13,  
 30 14, 15, 16, 17, 18, 20, 21, 22, 23, 24, 25, 26, 27, 28, 31, 32, 33, 34, 35, 40, 41, 43, 58,  
 31 61, 62, 63, 64, 66, 71, 72, 73, 76, 77 and 78 of Ascension Parish; Precincts 1-7, 1-8,  
 32 1-12, 1-33, 1-34, 1-35, 1-39, 1-40, 1-41, 1-42, 1-43, 1-44, 1-46, 1-47, 1-48, 1-49,  
 33 1-52, 1-53, 1-56, 1-57, 1-64, 1-69, 1-72, 1-74, 1-75, 1-76, 1-79, 1-80, 1-89, 1-98,  
 34 1-99, 1-103, 1-105, 1-107, 2-6, 2-7, 2-8, 2-33, 3-1, 3-2, 3-3, 3-4, 3-5, 3-6, 3-7, 3-9,  
 35 3-10, 3-11, 3-13, 3-14, 3-15, 3-16, 3-17, 3-18, 3-19, 3-21, 3-22, 3-25, 3-26, 3-27,  
 36 3-28, 3-29, 3-30, 3-31, 3-33, 3-34, 3-35, 3-36, 3-37, 3-38, 3-39, 3-40, 3-41, 3-43,  
 37 3-45, 3-46, 3-47, 3-48, 3-49, 3-51, 3-52, 3-53, 3-56, 3-58, 3-59, 3-60, 3-61, 3-62,  
 38 3-63, 3-64, 3-66, 3-67, 3-68, 3-70 and 3-71 of East Baton Rouge Parish; Livingston  
 39 Parish; St. James Parish and Precincts 33, 40, 40A, 41, 42, 42A, 43, 45, 45A, 46, 47,  
 40 48, 49, 70, 70A, 71, 72, 72A, 73, 74, 117, 121, 121A, 125, 127, 127A, 129, 129A,  
 41 133, 133A, 137, 137A, 137B, 137C, 137D, 139, 141, 141A, 143, 143A, 149 and  
 42 149A of Tangipahoa Parish.

43 (7) District 7 is composed of Acadia Parish; Beauregard Parish; Calcasieu  
 44 Parish; Cameron Parish; Jefferson Davis Parish; Precincts 1, 2, 3, 6, 8, 9, 10, 12, 13,  
 45 25, 26, 27, 28, 29, 30, 31, 32, 33, 34, 35, 36, 37, 38, 39, 40, 41, 42, 43, 44, 45, 46, 47,  
 46 48, 49, 65, 66, 67, 69, 70, 71, 72, 73, 74, 75, 76, 77, 78, 79, 80, 81, 82, 83, 84, 85, 86,  
 47 87, 88, 89, 90, 91, 92, 93, 94, 95, 96, 97, 98, 99, 100, 101, 102, 103, 104, 105, 106,  
 48 107, 108, 109, 110, 111, 113, 114, 115, 116, 117, 118, 119, 120, 121, 122, 123, 124,  
 49 125, 126, 127 and 128 of Lafayette Parish; Precincts 41, 42 and 43 of St. Landry  
 50 Parish and Vermilion Parish.

51 (8) District 8 is composed of Precincts 30, 36, 37, 39, 42, 44, 45, 47, 48, 50,  
 52 51, 52, 54, 55, 57 and 65 of Ascension Parish; Avoyelles Parish; Precincts 1-1, 1-2,  
 53 1-3, 1-4, 1-5, 1-6, 1-9, 1-10, 1-11, 1-13, 1-14, 1-15, 1-16, 1-17, 1-18, 1-19, 1-20,  
 54 1-21, 1-22, 1-23, 1-24, 1-25, 1-26, 1-27, 1-28, 1-29, 1-30, 1-31, 1-32, 1-36, 1-37,  
 55 1-38, 1-45, 1-50, 1-51, 1-54, 1-55, 1-58, 1-59, 1-60, 1-61, 1-62, 1-63, 1-65, 1-66,  
 56 1-67, 1-68, 1-70, 1-71, 1-73, 1-77, 1-78, 1-81, 1-82, 1-83, 1-84, 1-85, 1-86, 1-87,  
 57 1-88, 1-90, 1-91, 1-92, 1-93, 1-94, 1-95, 1-97, 1-100, 1-101, 1-102, 1-104, 2-1, 2-2,  
 58 2-3, 2-4, 2-5, 2-9, 2-10, 2-11, 2-12, 2-13, 2-14, 2-15, 2-16, 2-17, 2-18, 2-19, 2-20,  
 59 2-21, 2-22, 2-23, 2-24, 2-25, 2-26, 2-27, 2-28, 2-29, 2-30, 2-31, 2-32, 2-34, 2-35,  
 60 2-36, 2-37, 3-8, 3-12, 3-20, 3-23, 3-24, 3-32, 3-44, 3-50, 3-54, 3-55, 3-57, 3-65, 3-69  
 61 and 3-72 of East Baton Rouge Parish; East Feliciana Parish; Precincts 1010, 1030,

1 1080, 1081, 1090, 1091, 1100, 1101, 1110, 1120, 1160, 1162, 1170, 1171, 3020,  
2 3030, 3032, 3050, 3051 and 3060 of Evangeline Parish; Precincts 1, 3, 6, 7, 9, 10, 11,  
3 12, 13C, 14A, 15, 16, 19, 20, 21, 22, 23, 28, 29, 31 and 32 of Iberville Parish;  
4 Precincts 4, 5, 7, 11, 14, 15, 16, 17, 18, 19, 20, 21, 22, 23, 24, 51, 52, 53, 54, 55, 56,  
5 57, 58, 59, 60, 61, 62, 63, 64, 68 and 112 of Lafayette Parish; Precincts 1, 2, 3, 4, 5,  
6 6, 7, 8, 9, 10, 11, 12 and 16 of Pointe Coupee Parish; St. Helena Parish; Precincts 1,  
7 2, 3, 4, 5, 6, 8, 9, 10, 11, 12, 18, 19, 20, 21, 22, 23, 24, 25, 26, 27, 28, 32, 33, 34, 35,  
8 36, 37, 38, 44, 45, 46, 47, 48, 49, 50, 51 and 52 of St. Landry Parish; Precincts 7, 8,  
9 9, 10, 14, 17, 18, 23 and 26 of St. Martin Parish; Precincts 1, 2, 6, 11, 15, 16, 17, 18,  
10 26, 27, 101, 105, 107, 109, 111A and 115B of Tangipahoa Parish; West Baton Rouge  
11 Parish and West Feliciana Parish."

# Plan Statistics

Plan: SCA HB3-142

| <u>Districts:</u> | <u># of Members</u> | <u>Actual Population</u> | <u>Ideal Population</u> | <u>Absolute Deviation</u> | <u>Relative Deviation</u> |
|-------------------|---------------------|--------------------------|-------------------------|---------------------------|---------------------------|
| District 1        | 1                   | 599,022                  | 582,219                 | 16,803                    | 2.886%                    |
| District 2        | 1                   | 556,642                  | 582,219                 | -25,577                   | -4.393%                   |
| District 3        | 1                   | 603,836                  | 582,219                 | 21,617                    | 3.713%                    |
| District 4        | 1                   | 573,149                  | 582,219                 | -9,070                    | -1.558%                   |
| District 5        | 1                   | 603,479                  | 582,219                 | 21,260                    | 3.652%                    |
| District 6        | 1                   | 559,499                  | 582,219                 | -22,720                   | -3.902%                   |
| District 7        | 1                   | 608,145                  | 582,219                 | 25,926                    | 4.453%                    |
| District 8        | 1                   | 553,985                  | 582,219                 | -28,234                   | -4.849%                   |

---

|              |   |           |           |
|--------------|---|-----------|-----------|
| Grand Total: | 8 | 4,657,757 | 4,657,752 |
|--------------|---|-----------|-----------|

---

|                                    |         |    |         |
|------------------------------------|---------|----|---------|
| Ideal Population Per Member:       | 582219  |    |         |
| Number of Districts for Plan Type: | 8       |    |         |
| Range of District Populations:     | 553,985 | to | 608,145 |
| Absolute Mean Deviation:           | 6,770   |    |         |
| Absolute Range:                    | -28,234 | to | 25,926  |
| Absolute Overall Range:            | 54,160  |    |         |
| Relative Mean Deviation:           | 3.68%   |    |         |
| Relative Range:                    | -4.85%  | to | 4.45%   |
| Relative Overall Range:            | 9.30%   |    |         |

|                                      |                  |
|--------------------------------------|------------------|
| <b><i>Ideal - Actual:</i></b>        | <b><i>-5</i></b> |
| <b><i>Remainder:</i></b>             | <b><i>5</i></b>  |
| <b><i>Unassigned Population:</i></b> | <b><i>0</i></b>  |

# Total Population

Plan: SCA HB3-142

|             | Total Population | Total White | Total Black | Total Asian | Total American Indian | Total Other | Total Hispanic | VAP Total | VAP White | VAP Black | VAP Asian | VAP American Indian | VAP Other | VAP Hispanic Total |
|-------------|------------------|-------------|-------------|-------------|-----------------------|-------------|----------------|-----------|-----------|-----------|-----------|---------------------|-----------|--------------------|
| District 1  | 599,022          | 424,587     | 87,726      | 18,379      | 11,467                | 56,863      | 69,155         | 466,620   | 341,453   | 62,168    | 13,532    | 8,579               | 40,888    | 48,742             |
|             | 100.000%         | 70.880%     | 14.645%     | 3.068%      | 1.914%                | 9.493%      | 11.545%        | 100.000%  | 73.176%   | 13.323%   | 2.900%    | 1.839%              | 8.763%    | 10.446%            |
| District 2  | 556,642          | 165,740     | 323,990     | 19,536      | 5,894                 | 41,482      | 55,845         | 435,710   | 142,824   | 242,685   | 15,725    | 4,597               | 29,879    | 39,917             |
|             | 100.000%         | 29.775%     | 58.204%     | 3.510%      | 1.059%                | 7.452%      | 10.032%        | 100.000%  | 32.780%   | 55.699%   | 3.609%    | 1.055%              | 6.858%    | 9.161%             |
| District 3  | 603,836          | 378,231     | 149,494     | 14,706      | 20,839                | 40,566      | 49,850         | 458,793   | 301,033   | 104,794   | 10,835    | 14,411              | 27,720    | 33,262             |
|             | 100.000%         | 62.638%     | 24.757%     | 2.435%      | 3.451%                | 6.718%      | 8.256%         | 100.000%  | 65.614%   | 22.841%   | 2.362%    | 3.141%              | 6.042%    | 7.250%             |
| District 4  | 573,149          | 311,751     | 214,137     | 9,934       | 14,365                | 22,962      | 27,865         | 436,843   | 248,628   | 154,034   | 7,237     | 10,848              | 16,096    | 18,743             |
|             | 100.000%         | 54.393%     | 37.361%     | 1.733%      | 2.506%                | 4.006%      | 4.862%         | 100.000%  | 56.915%   | 35.261%   | 1.657%    | 2.483%              | 3.685%    | 4.291%             |
| District 5  | 603,479          | 361,058     | 204,864     | 7,877       | 11,014                | 18,666      | 23,417         | 462,986   | 286,849   | 147,690   | 6,009     | 8,317               | 14,121    | 17,570             |
|             | 100.000%         | 59.829%     | 33.947%     | 1.305%      | 1.825%                | 3.093%      | 3.880%         | 100.000%  | 61.956%   | 31.899%   | 1.298%    | 1.796%              | 3.050%    | 3.795%             |
| District 6  | 559,499          | 391,224     | 110,499     | 15,418      | 9,282                 | 33,076      | 38,212         | 429,009   | 309,546   | 78,467    | 11,288    | 7,001               | 22,707    | 25,734             |
|             | 100.000%         | 69.924%     | 19.750%     | 2.756%      | 1.659%                | 5.912%      | 6.830%         | 100.000%  | 72.154%   | 18.290%   | 2.631%    | 1.632%              | 5.293%    | 5.998%             |
| District 7  | 608,145          | 433,820     | 124,852     | 13,146      | 9,297                 | 27,030      | 32,082         | 458,633   | 337,120   | 86,685    | 9,412     | 6,876               | 18,540    | 21,420             |
|             | 100.000%         | 71.335%     | 20.530%     | 2.162%      | 1.529%                | 4.445%      | 5.275%         | 100.000%  | 73.505%   | 18.901%   | 2.052%    | 1.499%              | 4.042%    | 4.670%             |
| District 8  | 553,985          | 191,241     | 327,557     | 8,292       | 4,902                 | 21,993      | 26,123         | 421,954   | 157,058   | 239,246   | 6,378     | 3,611               | 15,661    | 18,274             |
|             | 100.000%         | 34.521%     | 59.127%     | 1.497%      | 0.885%                | 3.970%      | 4.715%         | 100.000%  | 37.222%   | 56.700%   | 1.512%    | 0.856%              | 3.712%    | 4.331%             |
| Grand Total | 4,657,757        | 2,657,652   | 1,543,119   | 107,288     | 87,060                | 262,638     | 322,549        | 3,570,548 | 2,124,511 | 1,115,769 | 80,416    | 64,240              | 185,612   | 223,662            |
|             | 100.000%         | 57.059%     | 33.130%     | 2.303%      | 1.869%                | 5.639%      | 6.925%         | 100.000%  | 59.501%   | 31.249%   | 2.252%    | 1.799%              | 5.198%    | 6.264%             |

# Voter Registration

Plan: SCA HB3-142

|             | Reg Total<br>Dec 2021 | Reg White<br>Dec 2021 | Reg Black<br>Dec 2021 | Reg Other<br>Dec 2021 | Reg Dem<br>Total<br>Dec 2021 | Reg Rep<br>Total<br>Dec 2021 | Reg Other<br>Total<br>Dec 2021 |
|-------------|-----------------------|-----------------------|-----------------------|-----------------------|------------------------------|------------------------------|--------------------------------|
| District 1  | 386,764               | 310,499               | 44,024                | 32,241                | 102,412                      | 170,005                      | 114,347                        |
|             | 82.886%               | 80.281%               | 11.383%               | 8.336%                | 26.479%                      | 43.956%                      | 29.565%                        |
| District 2  | 359,084               | 117,434               | 208,313               | 33,337                | 226,383                      | 39,998                       | 92,703                         |
|             | 82.414%               | 32.704%               | 58.012%               | 9.284%                | 63.045%                      | 11.139%                      | 25.817%                        |
| District 3  | 367,973               | 262,506               | 82,072                | 23,395                | 135,207                      | 129,574                      | 103,192                        |
|             | 80.205%               | 71.338%               | 22.304%               | 6.358%                | 36.744%                      | 35.213%                      | 28.043%                        |
| District 4  | 347,087               | 207,258               | 123,282               | 16,547                | 137,526                      | 122,007                      | 87,554                         |
|             | 79.453%               | 59.714%               | 35.519%               | 4.767%                | 39.623%                      | 35.152%                      | 25.225%                        |
| District 5  | 376,104               | 245,410               | 119,289               | 11,405                | 142,390                      | 143,274                      | 90,440                         |
|             | 81.234%               | 65.251%               | 31.717%               | 3.032%                | 37.859%                      | 38.094%                      | 24.047%                        |
| District 6  | 341,598               | 267,349               | 56,283                | 17,966                | 99,239                       | 147,550                      | 94,809                         |
|             | 79.625%               | 78.264%               | 16.476%               | 5.259%                | 29.051%                      | 43.194%                      | 27.755%                        |
| District 7  | 370,101               | 289,675               | 64,107                | 16,319                | 115,831                      | 151,364                      | 102,906                        |
|             | 80.697%               | 78.269%               | 17.321%               | 4.409%                | 31.297%                      | 40.898%                      | 27.805%                        |
| District 8  | 345,635               | 127,858               | 205,378               | 12,399                | 202,016                      | 65,008                       | 78,611                         |
|             | 81.913%               | 36.992%               | 59.420%               | 3.587%                | 58.448%                      | 18.808%                      | 22.744%                        |
| Grand Total | 2,894,346             | 1,827,989             | 902,748               | 163,609               | 1,161,004                    | 968,780                      | 764,562                        |

# Splits

Plan: SCA HB3-142

|                      | Total Population | Total White    | Total Black    | Total Asian   | Total American Indian | Total Other   | VAP Total      | VAP White      | VAP Black      | VAP Asian     | VAP American Indian | VAP Other     | Reg Total Dec 2021 | Reg White Dec 2021 | Reg Black Dec 2021 | Reg Other Dec 2021 |
|----------------------|------------------|----------------|----------------|---------------|-----------------------|---------------|----------------|----------------|----------------|---------------|---------------------|---------------|--------------------|--------------------|--------------------|--------------------|
| <b>District 1</b>    |                  |                |                |               |                       |               |                |                |                |               |                     |               |                    |                    |                    |                    |
| *Jefferson           | 216,230          | 141,087        | 26,888         | 10,867        | 3,645                 | 33,743        | 173,672        | 118,453        | 19,697         | 8,203         | 2,769               | 24,550        | 133,285            | 105,820            | 10,590             | 16,875             |
| *Orleans             | 27,766           | 22,273         | 1,758          | 1,153         | 340                   | 2,242         | 21,806         | 17,755         | 1,323          | 830           | 267                 | 1,631         | 19,723             | 16,934             | 970                | 1,819              |
| St. Tammany          | 264,570          | 196,641        | 38,643         | 5,774         | 5,660                 | 17,852        | 202,228        | 154,621        | 26,761         | 4,075         | 4,161               | 12,610        | 178,779            | 145,724            | 21,142             | 11,913             |
| *Tangipahoa          | 44,993           | 34,643         | 7,003          | 369           | 1,086                 | 1,892         | 33,963         | 26,881         | 4,655          | 270           | 821                 | 1,336         | 27,390             | 23,186             | 3,220              | 984                |
| Washington           | 45,463           | 29,943         | 13,434         | 216           | 736                   | 1,134         | 34,951         | 23,743         | 9,732          | 154           | 561                 | 761           | 27,587             | 18,835             | 8,102              | 650                |
| <b>District 1</b>    | <b>599,022</b>   | <b>424,587</b> | <b>87,726</b>  | <b>18,379</b> | <b>11,467</b>         | <b>56,863</b> | <b>466,620</b> | <b>341,453</b> | <b>62,168</b>  | <b>13,532</b> | <b>8,579</b>        | <b>40,888</b> | <b>386,764</b>     | <b>310,499</b>     | <b>44,024</b>      | <b>32,241</b>      |
|                      | 100.000%         | 70.880%        | 14.645%        | 3.068%        | 1.914%                | 9.493%        | 100.000%       | 73.176%        | 13.323%        | 2.900%        | 1.839%              | 8.763%        | 82.886%            | 80.281%            | 11.383%            | 8.336%             |
| <b>District 2</b>    |                  |                |                |               |                       |               |                |                |                |               |                     |               |                    |                    |                    |                    |
| *Jefferson           | 130,281          | 31,053         | 73,527         | 6,916         | 1,655                 | 17,130        | 97,742         | 25,555         | 53,645         | 5,382         | 1,252               | 11,908        | 75,279             | 20,024             | 45,456             | 9,799              |
| *Orleans             | 356,231          | 104,189        | 217,211        | 11,703        | 3,326                 | 19,802        | 284,390        | 92,497         | 164,745        | 9,690         | 2,681               | 14,777        | 236,521            | 75,052             | 140,555            | 20,914             |
| *St. Charles         | 27,653           | 16,621         | 8,056          | 514           | 448                   | 2,014         | 21,075         | 13,150         | 5,858          | 330           | 314                 | 1,423         | 18,371             | 12,139             | 5,068              | 1,164              |
| St. John the Baptist | 42,477           | 13,877         | 25,196         | 403           | 465                   | 2,536         | 32,503         | 11,622         | 18,437         | 323           | 350                 | 1,771         | 28,913             | 10,219             | 17,234             | 1,460              |
| <b>District 2</b>    | <b>556,642</b>   | <b>165,740</b> | <b>323,990</b> | <b>19,536</b> | <b>5,894</b>          | <b>41,482</b> | <b>435,710</b> | <b>142,824</b> | <b>242,685</b> | <b>15,725</b> | <b>4,597</b>        | <b>29,879</b> | <b>359,084</b>     | <b>117,434</b>     | <b>208,313</b>     | <b>33,337</b>      |
|                      | 100.000%         | 29.775%        | 58.204%        | 3.510%        | 1.059%                | 7.452%        | 100.000%       | 32.780%        | 55.699%        | 3.609%        | 1.055%              | 6.858%        | 82.414%            | 32.704%            | 58.012%            | 9.284%             |
| <b>District 3</b>    |                  |                |                |               |                       |               |                |                |                |               |                     |               |                    |                    |                    |                    |
| *Ascension           | 873              | 432            | 352            | 2             | 9                     | 78            | 696            | 365            | 256            | 2             | 8                   | 65            | 588                | 348                | 221                | 19                 |
| Assumption           | 21,039           | 13,722         | 6,220          | 96            | 258                   | 743           | 16,616         | 11,145         | 4,707          | 57            | 197                 | 510           | 14,439             | 9,700              | 4,510              | 229                |
| Iberia               | 69,929           | 39,206         | 24,556         | 2,123         | 794                   | 3,250         | 52,791         | 31,295         | 17,069         | 1,562         | 581                 | 2,284         | 44,526             | 28,287             | 14,352             | 1,887              |
| *Iberville           | 8,755            | 6,891          | 1,441          | 45            | 121                   | 257           | 7,094          | 5,744          | 1,008          | 34            | 108                 | 200           | 6,092              | 5,170              | 810                | 112                |
| *Jefferson           | 94,270           | 48,795         | 25,802         | 5,241         | 2,386                 | 12,046        | 73,240         | 40,127         | 18,833         | 4,107         | 1,814               | 8,359         | 54,537             | 33,772             | 13,530             | 7,235              |
| Lafourche            | 97,557           | 71,710         | 15,855         | 1,025         | 4,224                 | 4,743         | 74,619         | 56,838         | 11,077         | 738           | 2,777               | 3,189         | 58,278             | 48,467             | 7,164              | 2,647              |
| Plaquemines          | 23,515           | 14,287         | 5,428          | 1,317         | 697                   | 1,786         | 17,334         | 10,856         | 3,857          | 925           | 500                 | 1,196         | 13,908             | 9,513              | 3,134              | 1,261              |
| *Pointe Coupee       | 9,216            | 7,374          | 1,404          | 33            | 96                    | 309           | 7,369          | 6,019          | 1,021          | 26            | 78                  | 225           | 6,720              | 5,692              | 899                | 129                |
| St. Bernard          | 43,764           | 24,497         | 12,309         | 1,381         | 947                   | 4,630         | 31,775         | 18,992         | 7,944          | 982           | 688                 | 3,169         | 25,653             | 18,233             | 5,497              | 1,923              |
| *St. Charles         | 24,896           | 16,929         | 5,872          | 323           | 477                   | 1,295         | 18,466         | 13,004         | 4,032          | 199           | 353                 | 878           | 16,614             | 12,170             | 3,729              | 715                |
| *St. Landry          | 16,838           | 12,917         | 3,403          | 87            | 160                   | 271           | 12,761         | 10,013         | 2,416          | 59            | 104                 | 169           | 11,619             | 9,224              | 2,121              | 274                |
| *St. Martin          | 34,198           | 24,588         | 7,714          | 455           | 363                   | 1,078         | 26,006         | 19,410         | 5,258          | 312           | 280                 | 746           | 23,069             | 17,823             | 4,648              | 598                |
| St. Mary             | 49,406           | 26,949         | 15,991         | 835           | 1,670                 | 3,961         | 37,521         | 21,594         | 11,520         | 593           | 1,173               | 2,641         | 30,210             | 18,712             | 9,891              | 1,607              |
| Terrebonne           | 109,580          | 69,934         | 23,147         | 1,743         | 8,637                 | 6,119         | 82,505         | 55,631         | 15,796         | 1,239         | 5,750               | 4,089         | 61,720             | 45,395             | 11,566             | 4,759              |
| <b>District 3</b>    | <b>603,836</b>   | <b>378,231</b> | <b>149,494</b> | <b>14,706</b> | <b>20,839</b>         | <b>40,566</b> | <b>458,793</b> | <b>301,033</b> | <b>104,794</b> | <b>10,835</b> | <b>14,411</b>       | <b>27,720</b> | <b>367,973</b>     | <b>262,506</b>     | <b>82,072</b>      | <b>23,395</b>      |
|                      | 100.000%         | 62.638%        | 24.757%        | 2.435%        | 3.451%                | 6.718%        | 100.000%       | 65.614%        | 22.841%        | 2.362%        | 3.141%              | 6.042%        | 80.205%            | 71.338%            | 22.304%            | 6.358%             |
| <b>District 4</b>    |                  |                |                |               |                       |               |                |                |                |               |                     |               |                    |                    |                    |                    |
| Bienville            | 12,981           | 6,950          | 5,600          | 57            | 207                   | 167           | 10,073         | 5,486          | 4,284          | 30            | 162                 | 111           | 8,847              | 4,843              | 3,917              | 87                 |
| Bossier              | 128,746          | 81,052         | 32,551         | 3,492         | 3,273                 | 8,378         | 95,876         | 62,931         | 22,440         | 2,448         | 2,477               | 5,580         | 69,743             | 50,861             | 14,838             | 4,044              |
| Caddo                | 237,848          | 103,457        | 119,304        | 4,034         | 3,840                 | 7,213         | 182,407        | 85,059         | 86,359         | 3,008         | 2,958               | 5,023         | 151,296            | 73,113             | 71,249             | 6,934              |

# Splits

Plan: SCA HB3-142

|                   | Total Population | Total White | Total Black | Total Asian | Total American Indian | Total Other | VAP Total | VAP White | VAP Black | VAP Asian | VAP American Indian | VAP Other | Reg Total Dec 2021 | Reg White Dec 2021 | Reg Black Dec 2021 | Reg Other Dec 2021 |
|-------------------|------------------|-------------|-------------|-------------|-----------------------|-------------|-----------|-----------|-----------|-----------|---------------------|-----------|--------------------|--------------------|--------------------|--------------------|
| District 4        |                  |             |             |             |                       |             |           |           |           |           |                     |           |                    |                    |                    |                    |
| De Soto           | 26,812           | 15,284      | 9,973       | 117         | 740                   | 698         | 20,440    | 11,909    | 7,425     | 86        | 557                 | 463       | 18,713             | 11,330             | 6,810              | 573                |
| Natchitoches      | 37,515           | 19,361      | 15,725      | 255         | 861                   | 1,313       | 29,349    | 16,010    | 11,415    | 198       | 683                 | 1,043     | 23,107             | 12,850             | 9,224              | 1,033              |
| Red River         | 7,620            | 4,195       | 3,106       | 25          | 171                   | 123         | 5,714     | 3,338     | 2,164     | 3         | 116                 | 93        | 5,631              | 3,130              | 2,418              | 83                 |
| Sabine            | 22,155           | 15,036      | 3,861       | 94          | 2,723                 | 441         | 17,064    | 12,054    | 2,655     | 66        | 1,970               | 319       | 14,547             | 11,023             | 2,184              | 1,340              |
| Vernon            | 48,750           | 35,087      | 7,611       | 1,442       | 1,600                 | 3,010       | 36,261    | 26,765    | 5,133     | 1,074     | 1,160               | 2,129     | 24,060             | 19,182             | 3,011              | 1,867              |
| Webster           | 36,967           | 22,735      | 12,679      | 208         | 687                   | 658         | 28,753    | 18,144    | 9,464     | 154       | 558                 | 433       | 22,737             | 14,938             | 7,339              | 460                |
| Winn              | 13,755           | 8,594       | 3,727       | 210         | 263                   | 961         | 10,906    | 6,932     | 2,695     | 170       | 207                 | 902       | 8,406              | 5,988              | 2,292              | 126                |
| District 4        | 573,149          | 311,751     | 214,137     | 9,934       | 14,365                | 22,962      | 436,843   | 248,628   | 154,034   | 7,237     | 10,848              | 16,096    | 347,087            | 207,258            | 123,282            | 16,547             |
|                   | 100.000%         | 54.393%     | 37.361%     | 1.733%      | 2.506%                | 4.006%      | 100.000%  | 56.915%   | 35.261%   | 1.657%    | 2.483%              | 3.685%    | 79.453%            | 59.714%            | 35.519%            | 4.767%             |
| District 5        |                  |             |             |             |                       |             |           |           |           |           |                     |           |                    |                    |                    |                    |
| Allen             | 22,750           | 16,327      | 4,490       | 246         | 947                   | 740         | 17,510    | 12,751    | 3,275     | 182       | 646                 | 656       | 12,201             | 9,478              | 2,217              | 506                |
| Caldwell          | 9,645            | 7,646       | 1,632       | 51          | 150                   | 166         | 7,478     | 5,969     | 1,224     | 46        | 116                 | 123       | 6,031              | 5,124              | 818                | 89                 |
| Catahoula         | 8,906            | 5,776       | 2,395       | 46          | 119                   | 570         | 6,951     | 4,557     | 1,736     | 33        | 87                  | 538       | 6,467              | 4,639              | 1,770              | 58                 |
| Claiborne         | 14,170           | 7,263       | 6,360       | 88          | 185                   | 274         | 11,507    | 6,258     | 4,824     | 55        | 140                 | 230       | 8,598              | 4,632              | 3,820              | 146                |
| Concordia         | 18,687           | 10,275      | 7,725       | 122         | 233                   | 332         | 14,217    | 8,108     | 5,613     | 100       | 167                 | 229       | 11,964             | 7,222              | 4,540              | 202                |
| East Carroll      | 7,459            | 2,054       | 5,272       | 29          | 43                    | 61          | 5,901     | 1,773     | 4,043     | 19        | 27                  | 39        | 4,709              | 1,306              | 3,359              | 44                 |
| *Evangeline       | 20,616           | 16,473      | 2,681       | 151         | 205                   | 1,106       | 15,595    | 12,497    | 1,839     | 118       | 167                 | 974       | 12,893             | 11,225             | 1,444              | 224                |
| Franklin          | 19,774           | 12,492      | 6,802       | 70          | 205                   | 205         | 15,028    | 9,901     | 4,779     | 44        | 153                 | 151       | 13,159             | 9,015              | 4,034              | 110                |
| Grant             | 22,169           | 17,709      | 3,335       | 133         | 644                   | 348         | 17,527    | 13,964    | 2,717     | 97        | 507                 | 242       | 12,688             | 11,174             | 1,176              | 338                |
| Jackson           | 15,031           | 9,967       | 4,166       | 175         | 255                   | 468         | 11,783    | 7,967     | 3,125     | 140       | 174                 | 377       | 9,449              | 6,647              | 2,610              | 192                |
| La Salle          | 14,791           | 11,348      | 1,422       | 283         | 372                   | 1,366       | 11,563    | 8,636     | 1,065     | 264       | 271                 | 1,327     | 8,792              | 7,978              | 637                | 177                |
| Lincoln           | 48,396           | 26,034      | 19,364      | 892         | 662                   | 1,444       | 38,655    | 21,306    | 15,119    | 744       | 526                 | 960       | 25,649             | 15,672             | 9,016              | 961                |
| Madison           | 10,017           | 3,475       | 6,363       | 20          | 59                    | 100         | 7,435     | 2,906     | 4,391     | 9         | 48                  | 81        | 7,278              | 2,494              | 4,674              | 110                |
| Morehouse         | 25,629           | 12,281      | 12,484      | 160         | 370                   | 334         | 20,062    | 10,095    | 9,300     | 117       | 279                 | 271       | 16,922             | 8,505              | 8,131              | 286                |
| Ouachita          | 160,368          | 88,545      | 61,217      | 2,788       | 2,661                 | 5,157       | 120,200   | 69,974    | 42,290    | 2,118     | 2,059               | 3,759     | 99,752             | 60,515             | 35,658             | 3,579              |
| Rapides           | 130,023          | 77,510      | 42,592      | 2,428       | 3,102                 | 4,391       | 98,792    | 61,373    | 30,205    | 1,786     | 2,334               | 3,094     | 80,176             | 52,832             | 23,775             | 3,569              |
| Richland          | 20,043           | 11,785      | 7,603       | 83          | 258                   | 314         | 15,383    | 9,338     | 5,546     | 66        | 203                 | 230       | 13,662             | 8,470              | 4,961              | 231                |
| Tensas            | 4,147            | 1,744       | 2,312       | 23          | 26                    | 42          | 3,235     | 1,446     | 1,728     | 12        | 23                  | 26        | 3,455              | 1,503              | 1,917              | 35                 |
| Union             | 21,107           | 14,460      | 5,224       | 62          | 338                   | 1,023       | 16,632    | 11,807    | 3,861     | 39        | 254                 | 671       | 15,221             | 11,066             | 3,692              | 463                |
| West Carroll      | 9,751            | 7,894       | 1,425       | 27          | 180                   | 225         | 7,532     | 6,223     | 1,010     | 20        | 136                 | 143       | 7,038              | 5,913              | 1,040              | 85                 |
| District 5        | 603,479          | 361,058     | 204,864     | 7,877       | 11,014                | 18,666      | 462,986   | 286,849   | 147,690   | 6,009     | 8,317               | 14,121    | 376,104            | 245,410            | 119,289            | 11,405             |
|                   | 100.000%         | 59.829%     | 33.947%     | 1.305%      | 1.825%                | 3.093%      | 100.000%  | 61.956%   | 31.899%   | 1.298%    | 1.796%              | 3.050%    | 81.234%            | 65.251%            | 31.717%            | 3.032%             |
| District 6        |                  |             |             |             |                       |             |           |           |           |           |                     |           |                    |                    |                    |                    |
| *Ascension        | 105,608          | 75,516      | 18,374      | 2,160       | 1,834                 | 7,724       | 76,531    | 56,464    | 12,373    | 1,410     | 1,277               | 5,007     | 66,737             | 52,932             | 10,020             | 3,785              |
| *East Baton Rouge | 219,143          | 147,492     | 44,715      | 10,486      | 3,021                 | 13,429      | 176,253   | 122,825   | 33,194    | 7,995     | 2,431               | 9,808     | 136,114            | 104,932            | 21,895             | 9,287              |



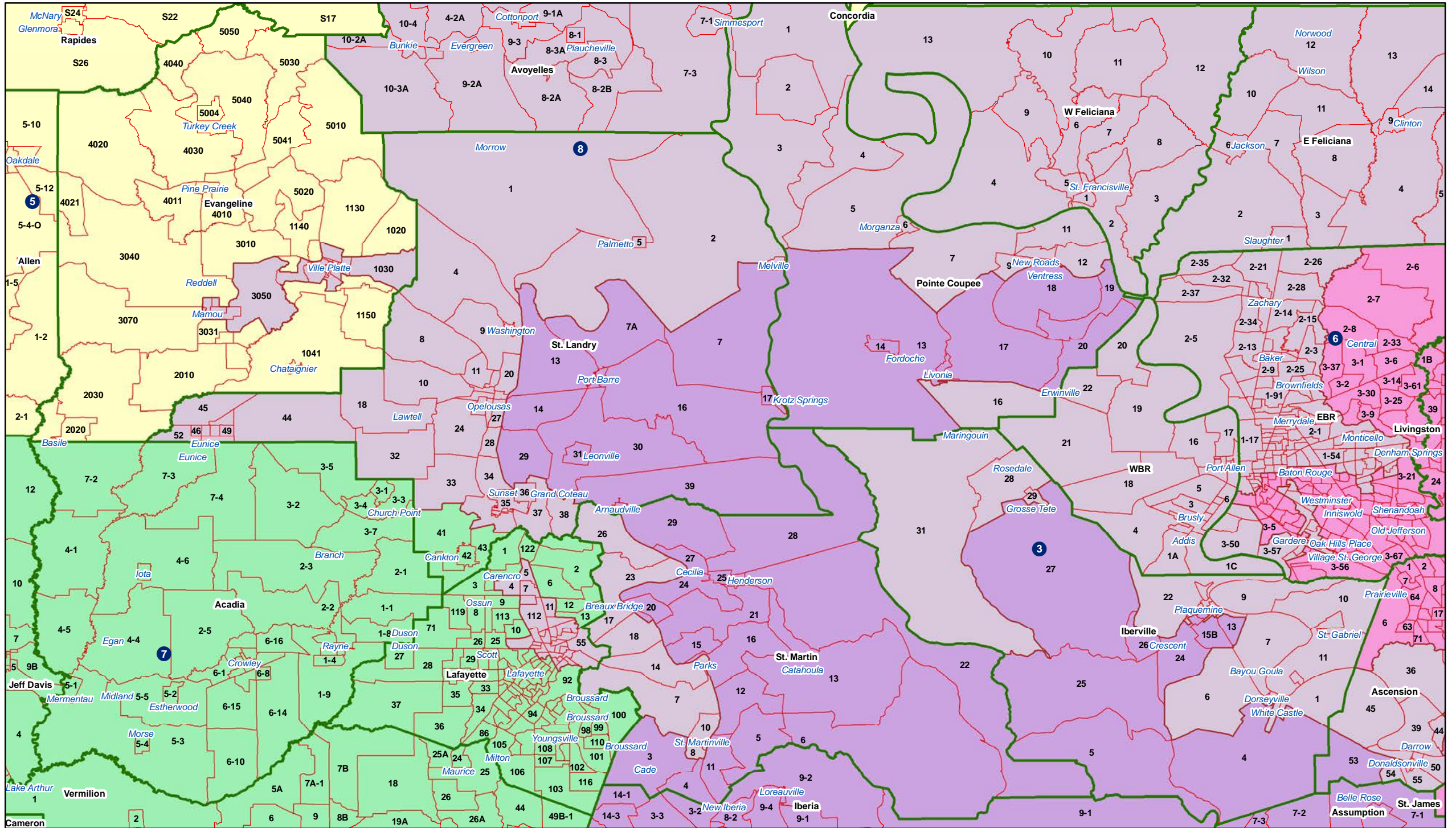
# Splits

Plan: SCA HB3-142

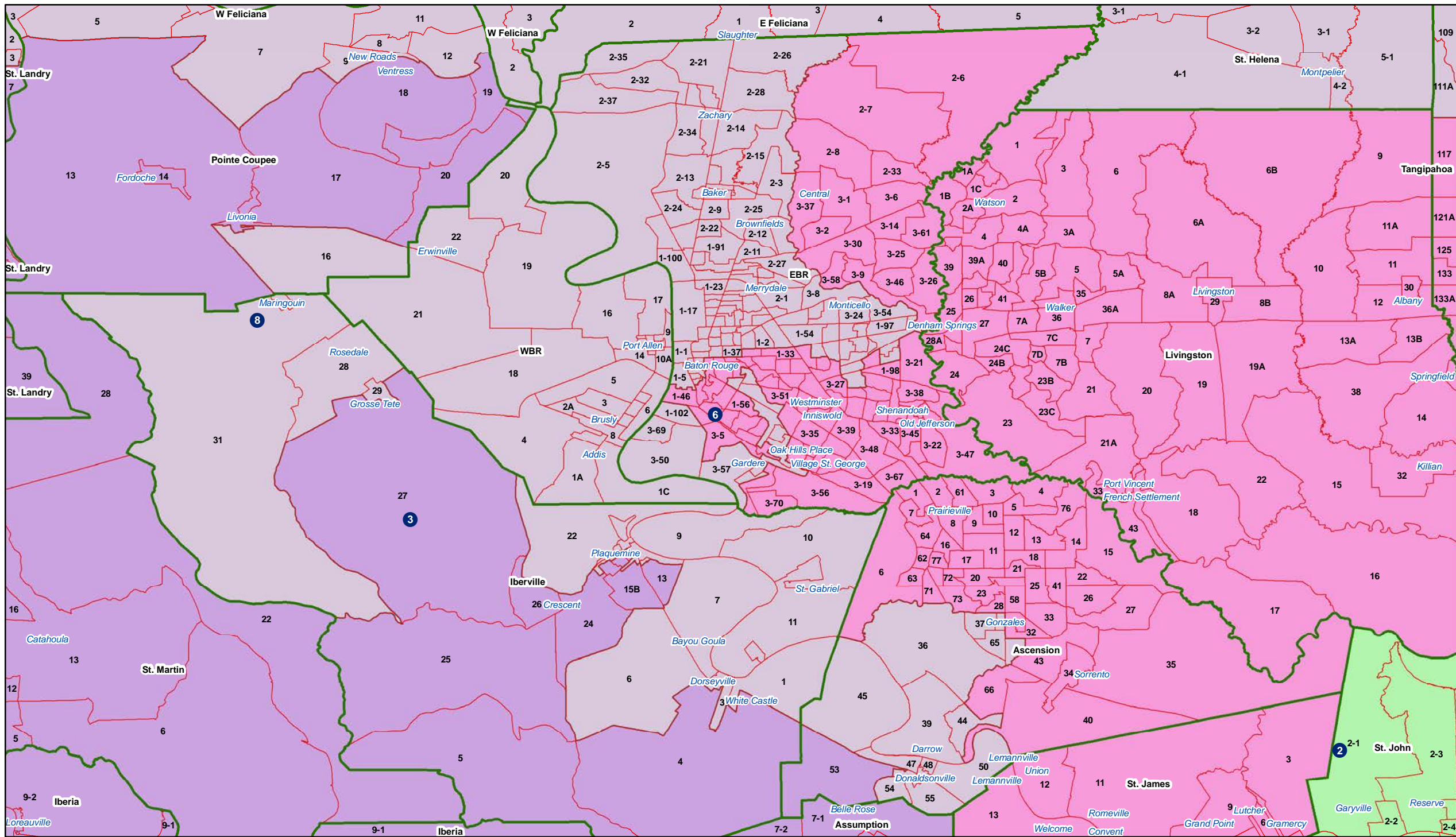
|                   | Total Population | Total White | Total Black | Total Asian | Total American Indian | Total Other | VAP Total | VAP White | VAP Black | VAP Asian | VAP American Indian | VAP Other | Reg Total Dec 2021 | Reg White Dec 2021 | Reg Black Dec 2021 | Reg Other Dec 2021 |
|-------------------|------------------|-------------|-------------|-------------|-----------------------|-------------|-----------|-----------|-----------|-----------|---------------------|-----------|--------------------|--------------------|--------------------|--------------------|
| District 6        |                  |             |             |             |                       |             |           |           |           |           |                     |           |                    |                    |                    |                    |
| Livingston        | 142,282          | 116,855     | 12,658      | 1,697       | 3,111                 | 7,961       | 105,141   | 88,432    | 8,136     | 1,099     | 2,311               | 5,163     | 84,568             | 76,062             | 5,425              | 3,081              |
| St. James         | 20,192           | 9,973       | 9,762       | 60          | 82                    | 315         | 15,505    | 7,883     | 7,297     | 31        | 64                  | 230       | 14,966             | 7,254              | 7,501              | 211                |
| *Tangipahoa       | 72,274           | 41,388      | 24,990      | 1,015       | 1,234                 | 3,647       | 55,579    | 33,942    | 17,467    | 753       | 918                 | 2,499     | 39,213             | 26,169             | 11,442             | 1,602              |
| District 6        | 559,499          | 391,224     | 110,499     | 15,418      | 9,282                 | 33,076      | 429,009   | 309,546   | 78,467    | 11,288    | 7,001               | 22,707    | 341,598            | 267,349            | 56,283             | 17,966             |
|                   | 100.000%         | 69.924%     | 19.750%     | 2.756%      | 1.659%                | 5.912%      | 100.000%  | 72.154%   | 18.290%   | 2.631%    | 1.632%              | 5.293%    | 79.625%            | 78.264%            | 16.476%            | 5.259%             |
| District 7        |                  |             |             |             |                       |             |           |           |           |           |                     |           |                    |                    |                    |                    |
| Acadia            | 57,576           | 44,480      | 10,864      | 238         | 573                   | 1,421       | 42,943    | 34,071    | 7,383     | 173       | 400                 | 916       | 37,678             | 30,555             | 6,407              | 716                |
| Beauregard        | 36,549           | 29,529      | 4,649       | 402         | 1,052                 | 917         | 27,489    | 22,304    | 3,495     | 269       | 773                 | 648       | 22,294             | 18,771             | 2,369              | 1,154              |
| Calcasieu         | 216,785          | 139,772     | 59,386      | 4,702       | 3,536                 | 9,389       | 163,166   | 108,789   | 41,898    | 3,359     | 2,604               | 6,516     | 120,511            | 85,659             | 29,513             | 5,339              |
| Cameron           | 5,617            | 5,232       | 125         | 30          | 75                    | 155         | 4,358     | 4,100     | 79        | 23        | 47                  | 109       | 4,789              | 4,610              | 88                 | 91                 |
| Jefferson Davis   | 32,250           | 25,066      | 5,837       | 183         | 472                   | 692         | 24,039    | 19,121    | 4,006     | 111       | 325                 | 476       | 20,013             | 16,350             | 3,202              | 461                |
| *Lafayette        | 198,151          | 142,133     | 34,717      | 6,126       | 2,905                 | 12,270      | 150,801   | 112,044   | 23,698    | 4,429     | 2,192               | 8,438     | 125,863            | 101,365            | 17,284             | 7,214              |
| *St. Landry       | 3,858            | 3,131       | 464         | 18          | 61                    | 184         | 2,825     | 2,328     | 339       | 11        | 47                  | 100       | 2,184              | 1,860              | 250                | 74                 |
| Vermilion         | 57,359           | 44,477      | 8,810       | 1,447       | 623                   | 2,002       | 43,012    | 34,363    | 5,787     | 1,037     | 488                 | 1,337     | 36,769             | 30,505             | 4,994              | 1,270              |
| District 7        | 608,145          | 433,820     | 124,852     | 13,146      | 9,297                 | 27,030      | 458,633   | 337,120   | 86,685    | 9,412     | 6,876               | 18,540    | 370,101            | 289,675            | 64,107             | 16,319             |
|                   | 100.000%         | 71.335%     | 20.530%     | 2.162%      | 1.529%                | 4.445%      | 100.000%  | 73.505%   | 18.901%   | 2.052%    | 1.499%              | 4.042%    | 80.697%            | 78.269%            | 17.321%            | 4.409%             |
| District 8        |                  |             |             |             |                       |             |           |           |           |           |                     |           |                    |                    |                    |                    |
| *Ascension        | 20,019           | 5,193       | 13,490      | 138         | 161                   | 1,037       | 14,730    | 4,307     | 9,510     | 102       | 105                 | 706       | 12,592             | 3,520              | 8,573              | 499                |
| Avoyelles         | 39,693           | 25,625      | 11,678      | 434         | 767                   | 1,189       | 30,578    | 20,269    | 8,311     | 379       | 570                 | 1,049     | 23,426             | 16,534             | 6,294              | 598                |
| *East Baton Rouge | 237,638          | 48,577      | 168,683     | 5,939       | 1,706                 | 12,733      | 179,359   | 41,056    | 123,596   | 4,604     | 1,316               | 8,787     | 143,150            | 33,300             | 102,780            | 7,070              |
| East Feliciana    | 19,539           | 11,516      | 7,341       | 91          | 262                   | 329         | 16,183    | 9,740     | 5,918     | 61        | 198                 | 266       | 13,600             | 7,959              | 5,186              | 455                |
| *Evangeline       | 11,734           | 4,881       | 6,554       | 90          | 75                    | 134         | 8,813     | 3,963     | 4,644     | 69        | 50                  | 87        | 7,660              | 3,341              | 4,199              | 120                |
| *Iberville        | 21,486           | 7,942       | 12,289      | 157         | 153                   | 945         | 16,992    | 6,718     | 9,224     | 115       | 113                 | 822       | 14,370             | 4,962              | 9,087              | 321                |
| *Lafayette        | 43,602           | 11,230      | 30,419      | 328         | 305                   | 1,320       | 33,074    | 9,564     | 22,219    | 235       | 195                 | 861       | 27,630             | 7,280              | 19,197             | 1,153              |
| *Pointe Coupee    | 11,542           | 5,021       | 6,100       | 74          | 63                    | 284         | 8,881     | 4,089     | 4,481     | 65        | 41                  | 205       | 7,955              | 3,628              | 4,222              | 105                |
| St. Helena        | 10,920           | 4,527       | 6,031       | 39          | 134                   | 189         | 8,463     | 3,805     | 4,371     | 28        | 109                 | 150       | 8,321              | 3,628              | 4,565              | 128                |
| *St. Landry       | 61,844           | 27,563      | 31,969      | 394         | 415                   | 1,503       | 46,225    | 21,868    | 22,742    | 283       | 300                 | 1,032     | 40,679             | 19,009             | 20,634             | 1,036              |
| *St. Martin       | 17,569           | 8,671       | 8,207       | 142         | 176                   | 373         | 13,398    | 6,868     | 6,035     | 95        | 133                 | 267       | 12,051             | 6,111              | 5,733              | 207                |
| *Tangipahoa       | 15,890           | 5,305       | 9,886       | 90          | 134                   | 475         | 11,949    | 4,382     | 7,095     | 77        | 88                  | 307       | 9,653              | 3,557              | 5,863              | 233                |
| West Baton Rouge  | 27,199           | 14,307      | 11,170      | 287         | 326                   | 1,109       | 20,526    | 11,146    | 8,149     | 209       | 219                 | 803       | 17,141             | 9,937              | 6,865              | 339                |
| West Feliciana    | 15,310           | 10,883      | 3,740       | 89          | 225                   | 373         | 12,783    | 9,283     | 2,951     | 56        | 174                 | 319       | 7,407              | 5,092              | 2,180              | 135                |
| District 8        | 553,985          | 191,241     | 327,557     | 8,292       | 4,902                 | 21,993      | 421,954   | 157,058   | 239,246   | 6,378     | 3,611               | 15,661    | 345,635            | 127,858            | 205,378            | 12,399             |
|                   | 100.000%         | 34.521%     | 59.127%     | 1.497%      | 0.885%                | 3.970%      | 100.000%  | 37.222%   | 56.700%   | 1.512%    | 0.856%              | 3.712%    | 81.913%            | 36.992%            | 59.420%            | 3.587%             |



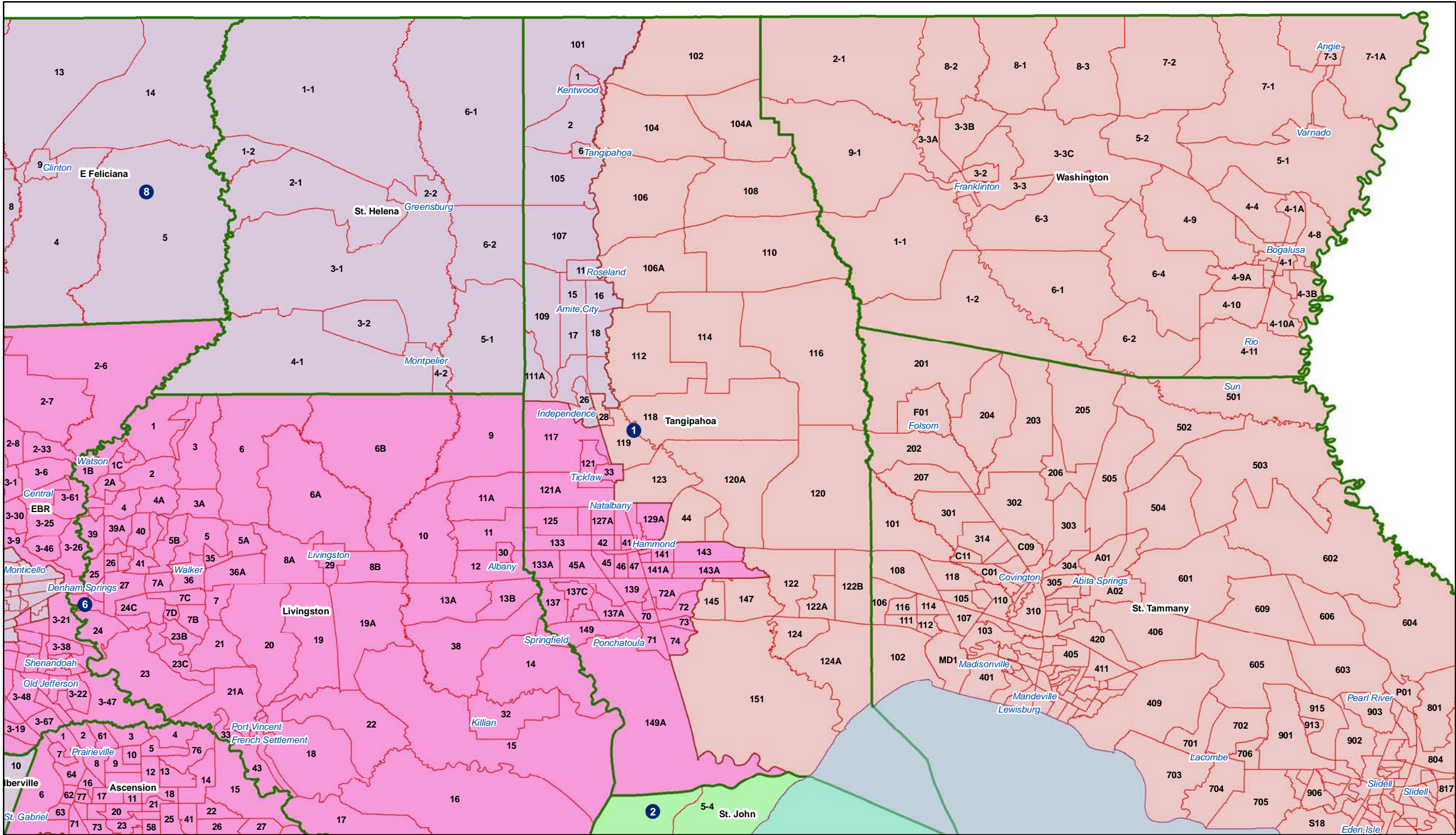
# BESE - Central Acadiana to Iberville



# BESE - EBR Metro



BESE - Tangipahoa



BESE - St. Charles - Jefferson - Orleans

