

2022 First Extraordinary Session

HOUSE BILL NO. 24

BY REPRESENTATIVE GLOVER

REAPPORTIONMENT/HOUSE: Provides for the districts for the election of members to the House of Representatives (Item #1)

1 AN ACT

2 To enact R.S. 24:35.3 and to repeal R.S. 24:35.2, relative to redistricting; to provide for the
3 election districts for the House of Representatives of the Legislature of Louisiana;
4 to provide for effectiveness; and to provide for related matters.

5 Be it enacted by the Legislature of Louisiana:

6 Section 1. R.S. 24:35.3 is hereby enacted to read as follows:

7 §35.3. Membership of the House of Representatives

8 The House of Representatives of the Legislature of Louisiana shall be
9 composed of one hundred five members. The state shall be divided into the
10 representative districts provided in this Section. One representative shall be elected
11 from each district.

12 (1) District 1 is composed of Precincts 2-5A, 2-6, 2-8, 2-12A, 2-12B, 2-12C,
13 2-13, and 4-8D of Bossier Parish; and Precincts 1, 5A, 5B, 6, 28, 29, 40, 57, 67, 71,
14 73, 74, 81, 82, 106, 137, 138, 140, 142, 143, 144, 145, 146, 149, 151, 154, 155, 156,
15 160, and 166 of Caddo Parish.

16 (2) District 2 is composed of Precinct 2-23 of Bossier Parish; and Precincts
17 2, 3, 7, 8, 15, 17, 25, 27, 30, 31, 32, 34, 37, 39, 41, 43, 44, 45, 46, 47, 54, 55, 58, 60,
18 64, 80, 98, 99, 111, and 135 of Caddo Parish.

19 (3) District 3 is composed of Precincts 4, 23, 35, 38, 50, 51, 52, 59, 66, 78,
20 79, 88, 89, 91, 92, 93, 94, 95, 103, 114, 123, 125, and 163 of Caddo Parish.

1 (4) District 4 is composed of Precincts 36, 53, 61, 62, 63, 65, 69, 70, 83, 84,
2 85, 86, 87, 90, 100, 122, 134, 136A, 136B, 139, 157, 158, 161, and 165 of Caddo
3 Parish.

4 (5) District 5 is composed of Precincts 1-1, 1-2, 1-3, 1-3A, 1-3B, 1-5, 4-7A,
5 4-7B, 4-8B, 4-8C, 4-8E, 4-8G, 4-9, and 4-10 of Bossier Parish; Precincts 77, 97, 107,
6 109, 110, 115, 126, 127, and 128 of Caddo Parish; and Red River Parish.

7 (6) District 6 is composed of Precincts 9, 10, 11, 12, 13, 14, 16, 20, 21, 22,
8 24, 26, 48, 49, 56, 68, 72, 75, 76, 101, 102, 104, 108, 112, 113, and 129 of Caddo
9 Parish.

10 (7) District 7 is composed of Precincts 105, 132, 133, and 162 of Caddo
11 Parish; DeSoto Parish; and Precincts 3-4, 5-5, 5-8A, 6-2, 6-3, 6-4, 6-4A, 6-4B, 7-1,
12 7-2, 7-3, 7-4, 7-5, 8-1, 8-1A, 8-2, 9-1, 9-2, and 9-3 of Sabine Parish.

13 (8) District 8 is composed of Precincts 2-1, 2-2, 2-4, 2-7, 2-9, 2-10, 2-11,
14 2-11A, 2-17A, 2-18B, 2-18C, 2-18E, 2-18F, 2-18G, 2-19, 2-21A, 2-21B, 2-21C,
15 2-21D, 2-22A, 2-22B, and 2-22C of Bossier Parish.

16 (9) District 9 is composed of Precincts 1-4, 2-3, 2-3A, 2-14, 2-15, 2-16,
17 2-17B, 2-20, 4-2, 4-3A, 4-3B, 4-3C, 4-3D, 4-4A, 4-4B, 4-5A, 4-6A, 4-6B, 4-8A,
18 4-11A, 4-11B, and 4-11C of Bossier Parish.

19 (10) District 10 is composed of Precincts 2-18D, 3-1, 3-2, 3-3, 3-4, and 4-1A
20 of Bossier Parish; and Webster Parish.

21 (11) District 11 is composed of Precincts 1-1, 1-2, 2-1, 2-2, 2-3, 2-4, 2-5,
22 2-6, 3-1, 3-2, 3-3, and 3-7 of Bienville Parish; Claiborne Parish; and Precincts 1-1,
23 1-2, 1-3, 2-1, 2-2, 3-1, 3-3, 9-1, 9-2, 10-1, 10-2, 10-4, 10-5, 11-1, 11-2, 11-3, 11-4,
24 12-1, 12-2, 12-3, 12-4, 12-5, and 12-6 of Lincoln Parish.

25 (12) District 12 is composed of Precincts 3-2, 3-4, 3-5, 3-6, 4-1, 4-2, 4-3,
26 4-4, 4-5, 4-6, 5-1, 5-2, 5-3, 5-4, 6-1, 6-2, 6-3, 7-1, 7-2, 8-1, 8-2, 8-3, 8-4, 9-3, 9-4,
27 9-5, and 10-3 of Lincoln Parish; and Union Parish.

28 (13) District 13 is composed of Precincts 1-3, 1-4, 3-4, 3-5, 3-6, 4-1, 4-2,
29 4-4, 5-1, 5-2, 5-3, 5-4, 6-1, 6-2, 6-3, 6-4, 7-1, 7-2, 7-3, 7-4, and 7-5 of Bienville

1 Parish; Jackson Parish; Precincts 1-2, 2-1, 2-2, 2-3, 2-4, 2-5, 2-6, 2-7, 2-7A, 2-8, and
2 2-9 of Natchitoches Parish; and Winn Parish.

3 (14) District 14 is composed of Precincts 1, 1A, 2, 4, 5, 6, 7, 36, 42, 43, 50,
4 59, 60, 61, 62, 63, 64, 71, 75, 76, 77, and 78 of Ouachita Parish.

5 (15) District 15 is composed of Precincts 32, 33, 38, 39, 40, 41, 44, 44A, 45,
6 49, 51, 51A, 52, 52A, 53, 54, 55, 56, 56A, and 57 of Ouachita Parish.

7 (16) District 16 is composed of Precincts 1, 3-1, 6, 7, 8, 12, 13, 14, 16, 20,
8 21, 31, 32, 35, 37, 39-1, and 39-2 of Morehouse Parish; and Precincts 3, 8, 9, 9A, 65,
9 65A, 66, 67, 68, 69, 70, 72, 73, 74, and 79 of Ouachita Parish.

10 (17) District 17 is composed of Precincts 10, 11, 12, 13, 14, 15, 16, 17, 18,
11 19, 20, 21, 22, 23, 24, 27, 27A, 28, 29, 30, 31, 34, 35, 37, 46, 47, and 48 of Ouachita
12 Parish.

13 (18) District 18 is composed of Precincts 31 and 32 of Iberville Parish;
14 Pointe Coupee Parish; Precincts 1A, 4, 18, 19, 20, 21, and 22 of West Baton Rouge
15 Parish; and West Feliciana Parish.

16 (19) District 19 is composed of Precincts 1, 2, 3, 4, 5, 6, 7, 8, 9, 10, and 14
17 of Madison Parish; Precincts 23, 24, 26-1, 27, 29, 40, 42, 45, 47, 48, 50, 53, and 54
18 of Morehouse Parish; Richland Parish; and West Carroll Parish.

19 (20) District 20 is composed of Caldwell Parish; Precincts 1-2, 1-3, 1-4, 2-2,
20 3-1, 3-2, 3-3, 3-4, 4-1, 4-2, 5-1, 6-1, 6-2, 6-3, 9-1, 9-2, 9-3, and 9-4 of Catahoula
21 Parish; Precincts 1, 2, 3, 4, 4A, 4B, 6, 12, 13, 13A, 14, 21, 22, 26, 27, 30, 31, 32, and
22 33 of Franklin Parish; Precincts 1-1, 1-2, 1-3, 4-2, 5-1, 6-1, 6-2, 7-1, 9-1, 9-2, 9-3,
23 9-4, and 10-1 of LaSalle Parish; and Precincts 25, 26, and 58 of Ouachita Parish.

24 (21) District 21 is composed of Precincts 1-1, 2-1, 6-5, 7-1, 7-3, 7-5, and 8-1
25 of Catahoula Parish; Concordia Parish; East Carroll Parish; Precincts 16, 18, 19, 20,
26 and 24 of Franklin Parish; Precincts 11, 12, 13, 15, 16, 17, 18, 19, 20, 21, 22, 23, 24,
27 25, and 26 of Madison Parish; and Tensas Parish.

1 (22) District 22 is composed of Grant Parish; Precincts 2-1, 3-1, 3-2, 4-3,
2 7-2, 8-2, 8-3, 8-5, 8-6, 8-7, and 9-5 of LaSalle Parish; and Precincts 1-3, 1-3A, 1-4,
3 1-4A, 1-6, 1-7, 1-11, 1-12, 1-13, and 4-9 of Natchitoches Parish.

4 (23) District 23 is composed of Precincts 2-7, 3-8, 3-9, 3-12, 3-14, 3-15,
5 3-18, 3-19, 3-20, 4-3, 4-5, 4-6, 4-7, 4-8, 5-8, 5-9, 5-10, 5-11, 5-12, 5-13, 5-15, 6-7,
6 6-8, 6-9, 7-12, 7-15, 7-16, 7-21, 7-27B, 16-8, 16-9, 17-8, 17-9, 17-10, 17-11, 17-12,
7 17-13, 17-13A, 17-14, 17-15, and 17-16 of Orleans Parish.

8 (24) District 24 is composed of Precincts 2, 3, 4, 5, 6, 9, 19, 19C, 20, and 21
9 of Beauregard Parish; Precincts 1-1, 1-2, 1-3, 2-1, 2-2, 2-2A, 2-3, 2-4, 2-4A, 2-5, 2-6,
10 2-6A, 3-2, 3-6, 3-6A, 3-7, 3-7B, 3-7X, 4-1, 5-3, and 5-8 of Sabine Parish; and
11 Precincts 1-5, 1-5A, 1-7, 1-9, 2-1, 2-1A, 2-2, 2-2A, 2-3, 2-3A, 2-4, 2-4E, 3-1, 3-2,
12 3-3, 3-4, 3-5, 4-3E, 4-3L, 4-3N, 5-1, 5-1A, 5-2, 5-2A, 6-1, 6-2, 6-3, 6-4, 7-3, 7-4A,
13 8-1, 8-2, and 8-3 of Vernon Parish.

14 (25) District 25 is composed of Precincts 1-1, 1-1A, 1-5, 1-5A, 1-8, 1-9,
15 1-9A, 1-10, 1-10A, 1-10B, 1-14, 3-1, 3-2, 3-3, 3-4, 3-5, 3-6, 3-7, 3-8, 3-9, 3-10, 4-1,
16 4-2, 4-3, 4-4, 4-5, 4-6, 4-7, and 4-8 of Natchitoches Parish; and Precincts C22, C23,
17 C30, C31, C33, C34, C35, C36, C37-A, C37-B, C41, C42, S1, S2, S4, S5, S6A, S6B,
18 S8, S9, S11, S13, S14, and S15 of Rapides Parish.

19 (26) District 26 is composed of Precincts C1, C2, C3, C4, C5, C6, C7, C8,
20 C9, C10, C11-A, C11-B, C13, C14, C15, C17, C18, C19, C20, C21, C24, C25, C26,
21 C27, C28, C32, C38-A, C38-B, C39, C40, N1, N2, N3, N4, and N5 of Rapides
22 Parish.

23 (27) District 27 is composed of Precincts N6, N7, N8, N9, N10, N11, N12,
24 N13-A, N13-B, N14-A, N14-B, N15, N16, N17, N18-A, N18-B, N19, N20, N21,
25 N22, N23, N24, N25, N26, N27, N28, N29, and S16 of Rapides Parish.

26 (28) District 28 is composed of Avoyelles Parish; and Precincts 1 and 4 of
27 St. Landry Parish.

28 (29) District 29 is composed of Precincts 1-17, 1-18, 1-19, 1-21, 1-22, 1-23,
29 1-24, 1-25, 1-26, 1-58, 1-77, 1-85, 2-16, 2-23, 2-27, and 2-30 of East Baton Rouge

1 Parish; and Precincts 1B, 1C, 2A, 2B, 3, 5, 6, 7A, 7B, 8, 9, 10A, 10B, 11A, 11B, 12,
2 13A, 13B, 14, 15, 16, and 17 of West Baton Rouge Parish.

3 (30) District 30 is composed of Precincts 7, 15, 16, 16A, 16B, 17, 17A, 18,
4 18A, 25, 25A, 25B, 26, 27, 27A, 27B, 27D, 28, and 30 of Beauregard Parish; and
5 Precincts 1-1, 1-1B, 1-2, 1-2A, 1-3, 1-3B, 1-3C, 1-3D, 1-4, 1-4A, 1-4B, 1-4C, 1-4D,
6 1-6, 1-6A, 1-6B, 1-7A, 1-7B, 1-8, 1-8A, 1-8C, 1-8E, 1-8F, 4-1, 4-2, 4-3, 4-3A, 4-3C,
7 4-3F, 4-3G, 4-3J, 4-3K, 4-3M, 7-1, 7-2, 7-2A, 7-4, 7-5, 7-5A, and 7-5C of Vernon
8 Parish.

9 (31) District 31 is composed of Precincts 34, 35, 36, 67, 85, 86, 105, 106,
10 109, 117, and 125 of Lafayette Parish; and Precincts 24, 25, 25A, 26, 26A, 32B, 34,
11 34A, 35, 36A-1, 37, 39, 46A, 46B-2, 46B-3, and 46B-4 of Vermilion Parish.

12 (32) District 32 is composed of Allen Parish; Precincts 1, 10, 11, 13, 14,
13 14A, and 22 of Beauregard Parish; and Precincts 560, 561, 562, 600, 601, 602, 603,
14 660, 661, 662, 663, 664, and 760 of Calcasieu Parish.

15 (33) District 33 is composed of Precincts 400, 401, 402, 403, 404, 405, 406,
16 407, 408, 460E, 460W, 461, 465, 466E, 466W, 467, 468, 469, 700, 701, 702, 703,
17 761, and 762 of Calcasieu Parish.

18 (34) District 34 is composed of Precincts 300, 301, 303, 304, 305, 307, 308,
19 309E, 309W, 310, 311, 312, 313E, 313W, 315E, 315W, 318, 319N, 319S, 320E,
20 320W, 321, 322, 323, 324, 328, 329, 330, 361, and 364 of Calcasieu Parish.

21 (35) District 35 is composed of Precincts 12, 12A, 12B, and 13A of
22 Beauregard Parish; and Precincts 160E, 160W, 161, 162E, 162W, 163, 164, 165,
23 166E, 166W, 167, 302, 306, 314, 316E, 317, 360, 440, 441, 463, and 464 of
24 Calcasieu Parish.

25 (36) District 36 is composed of Precincts 316W, 325, 326, 327, 331, 332N,
26 332S, 333, 334, 335, 336, 337, 338, 339, 340, 362, 363, 366, 367, 368, 369, and 372
27 of Calcasieu Parish.

28 (37) District 37 is composed of Precincts 261, 262, 800, 801, 860N, 860S,
29 861E, and 861W of Calcasieu Parish; and Jefferson Davis Parish.

1 (38) District 38 is composed of Precincts 1010, 1020, 1030, 1031, 1040,
2 1041, 1050, 1060, 1080, 1081, 1090, 1091, 1100, 1101, 1110, 1120, 1130, 1140,
3 1150, 1160, 1161, 1162, 1170, 1171, 2010A, 3010, 3020, 3030, 3031, 3032, 3040,
4 3050, 3051, 3052, 3060, 3070, 3071, 4001, 4010, 4011, 4012, 4020, 4021, 4030,
5 4040, 5004, 5010, 5020, 5030, 5040, 5041, and 5050 of Evangeline Parish; and
6 Precincts S7, S10, S17, S18, S19, S20, S21, S22, S23, S24, S25, S26, S27, S28, and
7 S29 of Rapides Parish.

8 (39) District 39 is composed of Precincts 1, 2, 3, 4, 5, 6, 7, 8, 9, 26, 29, 30,
9 31, 71, 113, 114, 119, 122, 123, and 124 of Lafayette Parish.

10 (40) District 40 is composed of Precincts 6, 8, 9, 10, 11, 12, 13, 14, 15, 18,
11 19, 20, 21, 22, 23, 24, 25, 26, 27, 28, 29, 34, 35, 36, and 37 of St. Landry Parish.

12 (41) District 41 is composed of Precincts 2-1, 2-3, 3-1, 3-2, 3-3, 3-4, 3-5,
13 3-7, 4-1, 4-2, 4-6, 7-2, 7-3, and 7-4 of Acadia Parish; Precincts 2010, 2020, 2030,
14 and 2040 of Evangeline Parish; and Precincts 32, 33, 41, 42, 43, 44, 45, 46, 47, 48,
15 49, 50, 51, and 52 of St. Landry Parish.

16 (42) District 42 is composed of Precincts 1-1, 1-2, 1-3, 1-4, 1-5, 1-6, 1-8,
17 1-9, 2-2, 2-5, 4-4, 4-5, 5-1, 5-2, 5-3, 5-4, 5-5, 6-1, 6-2, 6-3, 6-4, 6-5, 6-6, 6-7, 6-8,
18 6-10, 6-12, 6-13, 6-14, 6-15, and 6-16 of Acadia Parish; and Precincts 27, 28, and 37
19 of Lafayette Parish.

20 (43) District 43 is composed of Precincts 87, 88, 89, 91, 92, 93, 94, 95, 96,
21 97, 98, 99, 104, 115, 120, 121, 126, 127, and 128 of Lafayette Parish.

22 (44) District 44 is composed of Precincts 10, 11, 12, 13, 14, 15, 16, 17, 18,
23 19, 20, 21, 22, 23, 24, 25, 51, 52, 53, 55, 57, 58, 60, 61, 62, 63, 64, 65, 66, 68, 72,
24 and 112 of Lafayette Parish.

25 (45) District 45 is composed of Precincts 32, 33, 38, 39, 40, 41, 42, 43, 44,
26 45, 46, 47, 48, 49, 69, 70, 73, 74, 75, 76, 77, 78, 79, 80, 81, 82, 83, 84, and 90 of
27 Lafayette Parish.

1 (46) District 46 is composed of Precincts 2, 3, 5, 7, 7A, 16, 17, 30, 31, 38,
2 39, and 40 of St. Landry Parish; and Precincts 12, 13, 15, 16, 19, 20, 21, 22, 23, 24,
3 25, 26, 27, 28, and 29 of St. Martin Parish.

4 (47) District 47 is composed of Precincts 260, 365, 370, 371N, and 371S of
5 Calcasieu Parish; Cameron Parish; and Precincts 1, 2, 5A, 6, 7A-1, 7B, 8B, 9, 10A,
6 11, 12, 14, 16, 18, 19A, 19A-1, 19B, 20A-2, 20B-1, 21, 21A, 23, 28, 29, 38, 40, and
7 57B of Vermilion Parish.

8 (48) District 48 is composed of Precincts 1-3, 3-1, 3-2, 3-3, 6-3, 6-5, 7-1,
9 7-2, 7-4, 7-5, 8-2, 8-3, 9-2, 9-4, and 9-5 of Iberia Parish; Precincts 100, 101, 102,
10 110, and 116 of Lafayette Parish; and Precincts 3 and 4 of St. Martin Parish.

11 (49) District 49 is composed of Precincts 2-3, 5-4, 10-3, 10-4, 10-7, 13-1,
12 13-3, 14-1, and 14-3 of Iberia Parish; Precincts 103, 107, 108, 111, and 118 of
13 Lafayette Parish; and Precincts 41, 42A, 42B, 44, 45A, 46B-1, 49B-1, 49B-2, 50A,
14 51, 53, and 57A of Vermilion Parish.

15 (50) District 50 is composed of Precincts 1 and 2 of St. Martin Parish; and
16 Precincts 1, 2, 3, 4, 5, 6, 7, 8, 9, 10, 11, 12, 13, 14, 15, 16, 17, 18, 19, 20, 21, 22, 23,
17 24, 25, 26, 27, 28, 29, 30, 31, 32, 33, 34, 35, 36, 38, 39, and 42 of St. Mary Parish.

18 (51) District 51 is composed of Precincts 2-2, 2-3, 2-4, 2-5, 3-1, 3-2, and 4-3
19 of Assumption Parish; Precincts 1-1, 1-2, 1-4, 11-3, and 11-5 of Lafourche Parish;
20 Precincts 37, 40, 41, 43, 44, and 45 of St. Mary Parish; and Precincts 1, 4, 5, 7, 8, 9,
21 10, 11, 27, 64, 65, 67, and 76 of Terrebonne Parish.

22 (52) District 52 is composed of Precincts 12, 13, 14, 15, 16, 17, 18, 35, 36,
23 38, 41, 43, 45, 46, 48, 51, 68, 69, 74, 82, 83, 84, 85, 86, 87, and 90 of Terrebonne
24 Parish.

25 (53) District 53 is composed of Precincts 19, 20, 21, 23, 25, 29, 31, 32, 34,
26 49, 52, 53, 54, 55, 56, 57, 58, 59, 60, 61, 63, 71, 72, 73, 88, 89, 110, and 111 of
27 Terrebonne Parish.

28 (54) District 54 is composed of Precinct 1-GI of Jefferson Parish; and
29 Precincts 3-2, 3-3, 4-1, 4-2, 4-3, 4-4, 4-5, 4-6, 7-3, 8-1, 9-1, 9-2, 10-1, 10-2, 10-3,

1 10-4, 10-5, 10-6, 10-7, 10-8, 10-9, 10-10, 10-11, 10-12, 10-13, 10-14, 10-15, 10-16,
2 11-1, and 11-2 of Lafourche Parish.

3 (55) District 55 is composed of Precincts 1-3, 1-5, 2-1, 2-1A, 2-2, 2-3, 2-3A,
4 2-4, 2-5, 2-6, 2-7, 2-8, 2-9, 2-10, 2-11, 2-12, 2-13, 2-14, 3-1, 3-4, 3-5, 3-6, 5-1, 5-1A,
5 5-1B, 5-2, 6-1, 6-2, 6-3, 6-4, 6-5, 7-1, 7-2, 7-4, and 11-4 of Lafourche Parish.

6 (56) District 56 is composed of Precincts 1-6, 2-1, 2-2, 2-3, 2-4, 2-5, 2-6,
7 3-1, 3-2, 3-3, 4-1, 4-2, 4-3, 5-1, 5-3, 5-4, 5-5, 6-1, 6-2, 6-4, 6-6, 6-7, 6-8, 7-1, 7-2,
8 7-3, and 7-4 of St. Charles Parish; and Precinct 5-7 of St. John the Baptist Parish.

9 (57) District 57 is composed of Precincts 1-1, 1-2, 1-3, 1-5, and 4-4 of
10 St. Charles Parish; and Precincts 1-2, 1-4, 1-5, 2-4, 3-1, 3-2, 3-4, 4-1, 4-2, 4-3, 4-13,
11 4-14, 5-1, 5-4, 5-8, 6-1, 6-3, 6-4, 7-2, 7-3, 7-5, and 7-7 of St. John the Baptist Parish.

12 (58) District 58 is composed of Precincts 23, 28, 30, 36, 37, 39, 42, 44, 45,
13 47, 48, 50, 51, 52, 53, 54, 55, 57, 65, and 73 of Ascension Parish; Precincts 1, 2, 3,
14 4, 5, 7, 10, 12, 13, 14, 15, 16, 17, 18, and 19 of St. James Parish; and Precincts 1-1,
15 1-3, 2-1, 2-2, and 2-3 of St. John the Baptist Parish.

16 (59) District 59 is composed of Precincts 1, 2, 6, 7, 8, 9, 11, 16, 17, 20, 61,
17 62, 63, 64, 71, 72, 77, and 78 of Ascension Parish.

18 (60) District 60 is composed of Precincts 1-1, 1-2, 2-1, 4-1, 4-2, 5-1, 5-2,
19 5-3, 5-5, 6-1, 6-2, 6-3, 7-1, 7-2, 7-3, 8-1, and 9-1 of Assumption Parish; and
20 Precincts 1, 3, 4, 5, 6, 7, 9, 10, 11, 12, 13, 13C, 14, 14A, 15, 15B, 16, 17, 18, 19, 20,
21 21, 22, 23, 24, 25, 26, 27, 28, and 29 of Iberville Parish.

22 (61) District 61 is composed of Precincts 1-2, 1-7, 1-14, 1-27, 1-28, 1-29,
23 1-30, 1-31, 1-32, 1-33, 1-36, 1-37, 1-40, 1-50, 1-54, 1-57, 1-61, 1-62, 1-63, 1-64,
24 1-78, 1-93, and 1-104 of East Baton Rouge Parish.

25 (62) District 62 is composed of Precincts 1-11, 1-84, 2-3, 2-10, 2-11, 2-12,
26 2-14, 2-15, 2-17, 2-25, 2-26, and 2-28 of East Baton Rouge Parish; and East
27 Feliciana Parish.

1 (63) District 63 is composed of Precincts 1-86, 1-91, 1-92, 1-94, 1-95, 1-100,
2 1-101, 2-2, 2-4, 2-5, 2-9, 2-13, 2-18, 2-19, 2-20, 2-21, 2-22, 2-24, 2-29, 2-31, 2-32,
3 2-34, 2-35, 2-36, and 2-37 of East Baton Rouge Parish.

4 (64) District 64 is composed of Precincts 2-6 and 2-7 of East Baton Rouge
5 Parish; and Precincts 1, 1A, 1B, 1C, 1D, 2, 2A, 3, 3A, 3B, 4, 4A, 4B, 5, 5B, 5C, 39A,
6 39B, 40, and 40A of Livingston Parish.

7 (65) District 65 is composed of Precincts 1-97, 2-8, 2-33, 3-1, 3-2, 3-6, 3-9,
8 3-12, 3-14, 3-21, 3-25, 3-26, 3-30, 3-32, 3-37, 3-46, 3-54, 3-58, 3-61, and 3-72 of
9 East Baton Rouge Parish.

10 (66) District 66 is composed of Precincts 1-89, 1-98, 1-103, 3-10, 3-16, 3-19,
11 3-22, 3-34, 3-38, 3-43, 3-45, 3-47, 3-53, 3-56, 3-59, 3-63, 3-66, 3-67, 3-70, and 3-71
12 of East Baton Rouge Parish.

13 (67) District 67 is composed of Precincts 1-1, 1-3, 1-4, 1-5, 1-6, 1-10, 1-13,
14 1-15, 1-16, 1-38, 1-45, 1-46, 1-51, 1-67, 1-68, 1-102, 3-20, 3-44, 3-50, 3-57, and
15 3-69 of East Baton Rouge Parish.

16 (68) District 68 is composed of Precincts 1-8, 1-35, 1-39, 1-41, 1-42, 1-44,
17 1-48, 1-56, 1-59, 1-65, 1-73, 1-79, 1-105, 3-17, 3-18, 3-35, 3-36, 3-49, 3-51, and
18 3-52 of East Baton Rouge Parish.

19 (69) District 69 is composed of Precincts 1-34, 1-49, 1-52, 1-53, 1-72, 1-74,
20 1-80, 1-99, 3-3, 3-7, 3-11, 3-13, 3-15, 3-27, 3-29, 3-31, 3-39, 3-41, and 3-60 of East
21 Baton Rouge Parish.

22 (70) District 70 is composed of Precincts 1-12, 1-43, 1-47, 1-66, 1-69, 1-75,
23 1-76, 1-107, 3-4, 3-5, 3-23, 3-33, 3-40, 3-48, 3-55, 3-62, 3-64, 3-65, and 3-68 of East
24 Baton Rouge Parish.

25 (71) District 71 is composed of Precincts 7A, 23, 23A, 23B, 23C, 24, 24B,
26 24C, 25, 26, 26A, 26B, 26C, 27, 28A, 28B, 35, 35A, 36, 39, and 41 of Livingston
27 Parish.

1 (72) District 72 is composed of St. Helena Parish; and Precincts 1, 2, 6, 11,
2 15, 16, 17, 18, 26, 43, 46, 47, 48, 49, 101, 102, 104, 104A, 105, 106, 107, 109, 111A,
3 115B, 119, 123, 129, and 129A of Tangipahoa Parish.

4 (73) District 73 is composed of Precincts 70, 70A, 71, 72, 73, 74, 116, 120,
5 120B, 122, 122A, 122B, 124, 124A, 137, 137A, 137B, 137C, 137D, 143, 143A, 145,
6 147, 149, 149A, and 151 of Tangipahoa Parish.

7 (74) District 74 is composed of Precincts 201, 202, 203, 204, 205, 206, 207,
8 302, 303, 304, 305, 308, 501, 502, 503, 504, 505, 601, 602, 603, 604, 606, 609, A01,
9 A02, A03, A04, C09, F01, and P01 of St. Tammany Parish.

10 (75) District 75 is composed of Washington Parish.

11 (76) District 76 is composed of Precincts 801, 804, 805, 806, 807, 808, 809,
12 810, 811, 812, 813, 814, 816, 817, 818, 909, 918, 922, S10, S11, S16, S17, S20, S21,
13 S23, S24, and S25 of St. Tammany Parish.

14 (77) District 77 is composed of Precincts 101, 104, 105, 106, 107, 108, 110,
15 111, 112, 113, 114, 115, 116, 118, 301, 310, 314, C01, C02, C03, C04, C05, C06,
16 C07, C08, C10, and C11 of St. Tammany Parish.

17 (78) District 78 is composed of Precincts 9, 11, 21, 22, 51, 52, 53, 54, 56, 57,
18 58, 59, 61, 62, 67, 117, 118, 119, 120, 121, 122, 123, 124, 1-H, 2-H, 3-H, 4-H, 5-H,
19 6-H, 7-H, 8-H, and 9-H of Jefferson Parish.

20 (79) District 79 is composed of Precincts 1, 2, 3, 4, 5, 12, 13, 14, 15, 16, 17,
21 1-K, 2-K, 3-K, 4-K, 5-K, 6-KA, 6-KB, 7-KA, 7-KB, 8-K, 9-K, 10-K, 12-K, 34-K,
22 and 35-K of Jefferson Parish.

23 (80) District 80 is composed of Precincts 18, 19, 20, 23, 24, 29, 31, 32, 33,
24 35, 36, 37, 40, 70, 71, 73, 74, 75, 76, 77, 78, 79, 81, 82, 83, 84, 85, 86, and 87 of
25 Jefferson Parish.

26 (81) District 81 is composed of Precincts 14, 15, 27, 34, 35, 40, and 66 of
27 Ascension Parish; Precincts 7B, 7D, 14, 15, 16, 17, 18, 18A, 21, 21A, 22, 31, 32, 33,
28 34, and 43 of Livingston Parish; and Precincts 6, 8, 9, and 11 of St. James Parish.

1 (82) District 82 is composed of Precincts 38, 43, 60, 63, 64, 65, 66, 68, 69,
2 72, 80, 88, 89, 90, 91, 92, 93, 94, 95, 96, 97, 98, 99, 100, 101, 102, 103, 105, 106,
3 125A, 125B, 126, 127, 128, 129, 130, 131, 132, 133, 134, 136, and 138 of Jefferson
4 Parish.

5 (83) District 83 is composed of Precincts 150, 151, 152, 153, 154, 155, 156,
6 157A, 157B, 170, 179B, 180, 187, 188, 191, 200, 201, 1-W, 2-W, 3-W, 4-W, 5-W,
7 6-W, and 7-W of Jefferson Parish.

8 (84) District 84 is composed of Precincts 174, 175, 176, 177, 178, 182, 183,
9 184, 185A, 185B, 189, 190, 192, 193A, 193B, 194A, 194B, 198, 199, 202, 203, 204,
10 246, 247, 248, and 1-L of Jefferson Parish.

11 (85) District 85 is composed of Precincts 225, 226, 227, 228, 229, 230, 231,
12 232A, 234, 235, 1-G, 2-G, 3-G, 4-G, 5-G, 6-G, 7-G, 8-G, 9-G, 10-G, 11-G, 12-G,
13 and 13-G of Jefferson Parish.

14 (86) District 86 is composed of Precincts 27, 28, 33, 40, 40A, 41, 42, 42A,
15 44, 45, 72A, 106A, 108, 110, 112, 114, 117, 118, 120A, 121, 121A, 127, 127A, 139,
16 141, and 141A of Tangipahoa Parish.

17 (87) District 87 is composed of Precincts 171, 172, 173, 179A, 181, 195,
18 196, 197A, 197B, 205, 210, 211, 212, 213A, 213B, 213C, 214A, 214B, 215, 216A,
19 216C, and 217 of Jefferson Parish.

20 (88) District 88 is composed of Precincts 3, 4, 5, 10, 12, 13, 18, 21, 22, 24,
21 25, 26, 31, 32, 33, 41, 43, 58, and 76 of Ascension Parish.

22 (89) District 89 is composed of Precincts 102, 103, 306, 401, 402, 403, 404,
23 405, 407, 410, 413, 414, 415, 416, 417, 418, 419, 421, 426, 427, 429, M01, M02,
24 M03, M04, M05, M06, M07, M08, M11, M12, and MD1 of St. Tammany Parish.

25 (90) District 90 is composed of Precincts 802, 803, 815, 902, 903, 904, 906,
26 907, 910, 911, 912, 914, 916, 921, S01, S02, S03, S04, S05, S06, S07, S08, S09,
27 S13, S15, S18, S19, and S22 of St. Tammany Parish.

28 (91) District 91 is composed of Precincts 1-1, 1-2, 2-6, 10-3, 10-6, 10-7,
29 10-8, 10-9, 10-11, 10-12, 10-13, 10-14, 11-2, 11-3, 11-4, 11-5, 11-8, 11-9, 11-10,

1 11-11, 11-12, 11-13, 11-14, 11-17, 12-1, 12-2, 12-3, 12-4, 12-5, 12-6, 12-7, 12-8,
2 12-9, 12-10, 12-11, 12-12, 12-13, 12-14, 12-16, 12-17, 12-19, 14-20, 14-21, 14-23,
3 14-24A, 14-25, and 14-26 of Orleans Parish.

4 (92) District 92 is composed of Precincts 7, 8, 10, 55, 104, 108, 115, 116,
5 11-K, 13-KA, 13-KB, 14-K, 15-K, 16-K, 17-K, 18-K, 19-K, 20-K, 21-K, 22-K,
6 23-K, 24-K, 25-K, 26-K, 27-K, 28-K, 29-K, 30-K, 31-K, and 33-K of Jefferson
7 Parish.

8 (93) District 93 is composed of Precincts 1-5, 1-6, 2-1, 2-2, 2-4, 3-1, 4-2,
9 5-1, 5-2, 5-3, 5-5, 5-7, 6-1, 6-2, 6-4, 6-6, 7-2, 7-4, 7-5, 7-6, 7-7, 7-8, 7-9A, 7-10,
10 7-11, 7-13, 7-14, 7-20, 8-4, 8-6, 8-7, 8-8, 8-9, 8-12, 9-10, 9-17, 9-19, 9-21, 9-23,
11 9-25, and 9-26 of Orleans Parish.

12 (94) District 94 is composed of Precincts 25, 26, 27, 28, 30, 34, 39, 41, 42,
13 44, 45, and 46 of Jefferson Parish; and Precincts 4-9, 4-11, 4-14, 4-15, 4-17, 4-17A,
14 4-18, 4-20, 4-21, 4-22, 4-23, 5-16, 5-17, 5-18, 7-41, 7-42, 17-17, 17-18, 17-18A,
15 17-19, and 17-20 of Orleans Parish.

16 (95) District 95 is composed of Precincts 5A, 6, 6A, 6B, 7, 7C, 8A, 8B, 9,
17 10, 11, 11A, 12, 13A, 13B, 19, 19A, 20, 29, 30, 36A, and 38 of Livingston Parish;
18 and Precincts 45A, 125, 133, and 133A of Tangipahoa Parish.

19 (96) District 96 is composed of Precincts 1-1, 2-1, 4-1, 4-2, 4-3, 4-4, 6-1,
20 9-1, 10-1, 10-2, 11-2, 12-1, and 12-3 of Iberia Parish; Precincts 54, 56, and 59 of
21 Lafayette Parish; and Precincts 5, 6, 7, 8, 9, 10, 11, 14, 17, and 18 of St. Martin
22 Parish.

23 (97) District 97 is composed of Precincts 7-17, 7-18, 7-19, 7-23, 7-24, 7-25,
24 7-25A, 7-26, 7-27, 7-28, 7-28A, 7-29, 7-30, 7-32, 7-33, 7-35, 7-37, 7-37A, 7-40,
25 8-13, 8-14, 8-15, 8-19, 8-20, 8-21, 8-22, 8-23, 8-24, 8-25, 8-26, 8-27, 8-28, 8-30,
26 9-29, 9-30, 9-30A, 9-31, 9-31A, 9-31B, 9-31D, and 9-33 of Orleans Parish.

27 (98) District 98 is composed of Precincts 13-1, 13-2, 13-3, 13-4, 13-5, 13-6,
28 13-7, 13-8, 13-9, 13-10, 13-11, 13-12, 13-13, 13-14, 13-15, 13-16, 14-1, 14-2, 14-3,
29 14-4, 14-5, 14-6, 14-7, 14-8, 14-9, 14-10, 14-11, 14-12, 14-13A, 14-14, 14-15,

1 14-16, 14-17, 14-18A, 14-19, 16-1, 16-1A, 16-2, 16-3, 16-4, 16-5, 16-6, 16-7, 17-1,
2 17-2, 17-3, 17-4, 17-5, 17-6, and 17-7 of Orleans Parish.

3 (99) District 99 is composed of Precincts 7-1, 8-1, 8-2, 9-1, 9-3, 9-4, 9-5,
4 9-6, 9-7, 9-8, 9-9, 9-11, 9-12, 9-13, 9-14, 9-15, 9-16, 9-28, 9-28C, 9-32, 9-34A, 9-35,
5 9-35A, 9-36, 9-36B, 9-37, 9-38, 9-38A, 9-42, 9-42C, 9-43A, 9-43B, 9-43C, 9-43E,
6 9-43F, 9-43H, 9-43I, 9-43M, and 9-43N of Orleans Parish.

7 (100) District 100 is composed of Precincts 9-39, 9-39B, 9-40, 9-40A,
8 9-40C, 9-41, 9-41A, 9-41B, 9-41C, 9-41D, 9-43G, 9-43J, 9-43K, 9-43L, 9-44,
9 9-44A, 9-44B, 9-44D, 9-44E, 9-44F, 9-44G, 9-44I, 9-44J, 9-44L, 9-44M, 9-44N,
10 9-44O, 9-44P, 9-44Q, 9-45, and 9-45A of Orleans Parish.

11 (101) District 101 is composed of Precincts 1-9, 1-20, 1-55, 1-60, 1-70, 1-71,
12 1-81, 1-82, 1-83, 1-87, 1-88, 1-90, 2-1, 3-8, 3-24, and 3-28 of East Baton Rouge
13 Parish.

14 (102) District 102 is composed of Precincts 15-1, 15-2, 15-3, 15-5, 15-6,
15 15-8, 15-9, 15-10, 15-11, 15-12, 15-12A, 15-13, 15-13A, 15-13B, 15-14, 15-14A,
16 15-14B, 15-14C, 15-14D, 15-14E, 15-14F, 15-14G, 15-15, 15-15A, 15-15B, 15-16,
17 15-17, 15-17A, 15-17B, 15-18, 15-18A, 15-18B, 15-18C, 15-18F, 15-19, 15-19A,
18 15-19B, and 15-19C of Orleans Parish.

19 (103) District 103 is composed of St. Bernard Parish.

20 (104) District 104 is composed of Precincts 307, 309, 312, 313, 406, 408,
21 409, 411, 412, 420, 422, 430, 605, 701, 702, 703, 704, 705, 706, 901, 905, 913, 915,
22 917, M09, and M10 of St. Tammany Parish.

23 (105) District 105 is composed of Precincts 216B, 232B, 236, 237, 238A,
24 and 238B of Jefferson Parish; Precincts 15-18D and 15-18E of Orleans Parish; and
25 Plaquemines Parish.

26 Section 2. R.S. 24:35.2 is hereby repealed in its entirety.

27 Section 3.(A) The precincts referenced in this Act are those precincts identified as
28 Voting Districts (VTDs) in the 2020 Census Redistricting TIGER/Line Shapefiles for the
29 State of Louisiana as validated through the data verification program of the Louisiana House

1 of Representatives and the Louisiana Senate and available on the legislature's website on the
2 effective date of this Section.

3 (B) When a precinct referenced in this Act has been subdivided by action of the
4 parish governing authority on a nongeographic basis or subdivided by action of the parish
5 governing authority on a geographic basis in accordance with the provisions of R.S.
6 18:532.1, the enumeration in this Act of the general precinct designation shall include all
7 nongeographic and all geographic subdivisions thereof, however such subdivisions may be
8 designated.

9 (C) The territorial limits of the districts as provided in this Act shall continue in
10 effect until changed by law regardless of any subsequent change made to the precincts by
11 the parish governing authority.

12 Section 4. The provisions of this Act shall not reduce the term of office of any
13 person holding any position or office on the effective date of this Section for which the
14 appointment or election is based upon a House of Representatives district as composed
15 pursuant to R.S. 24:35.2. Any position or office that is filled by appointment or election
16 based on a House of Representatives district and that is to be filled after January 8, 2024,
17 shall be appointed or elected based on the district as it is described in Section 1 of this Act.

18 Section 5.(A) Solely for the purposes of qualifying for election and the election of
19 representatives to the Louisiana House of Representatives at the regularly scheduled election
20 for members of the Louisiana House of Representatives in 2023, the provisions of Section
21 1 of this Act shall become effective upon signature of this Act by the governor or, if not
22 signed by the governor, upon expiration of the time for bills to become law without signature
23 by the governor, as provided in Article III, Section 18 of the Constitution of Louisiana. If
24 this Act is vetoed by the governor and subsequently approved by the legislature, the
25 provisions of Section 1 of this Act shall become effective on the day following such
26 approval for the purposes established in this Subsection.

27 (B) For subsequent elections of representatives to the Louisiana House of
28 Representative and for all other purposes, the provisions of Section 1 of this Act shall
29 become effective at 10:00 a.m. on January 8, 2024.

1 (C) The provisions of Section 2 of this Act shall become effective at 10:00 a.m. on
2 January 8, 2024.

3 (D) The provisions of this Section and Sections 3 and 4 of this Act shall become
4 effective upon signature of this Act by the governor or, if not signed by the governor, upon
5 expiration of the time for bills to become law without signature by the governor, as provided
6 in Article III, Section 18 of the Constitution of Louisiana. If this Act is vetoed by the
7 governor and subsequently approved by the legislature, the provisions of this Section and
8 Sections 3 and 4 of this Act shall become effective on the day following such approval.

DIGEST

The digest printed below was prepared by House Legislative Services. It constitutes no part of the legislative instrument. The keyword, one-liner, abstract, and digest do not constitute part of the law or proof or indicia of legislative intent. [R.S. 1:13(B) and 24:177(E)]

HB 24 Original

2022 First Extraordinary Session

Glover

Abstract: Provides for the redistricting of the La. House of Representatives and provides for the composition of each of the 105 House districts. Effective for election purposes for the regular elections in 2023 and for all other purposes at 10:00 a.m. on Jan. 8, 2024.

Statistical summaries of proposed law, including district variances from the ideal population of 44,359 and the range of those variances, as well as maps illustrating proposed district boundaries accompany this digest. (*Attached to the bill version on the internet.*)

Present constitution (Const. Art. III, §6(A)) requires the legislature, by the end of the year following the year in which the state's population is reported to the president of the U.S. for each decennial federal census, to reapportion the representation in each house as equally as practicable on the basis of population shown by the census.

Proposed law redraws district boundaries for the 105 House districts effective upon signature of governor or lapse of time for gubernatorial action for purposes of the 2023 election.

Proposed law retains present districts until 10:00 a.m., Jan. 8, 2024, at which time present law is repealed and proposed districts are effective for all other purposes.

Proposed law specifies that precincts referenced in district descriptions are those precincts identified as Voting Districts (VTDs) in the 2020 Census Redistricting TIGER/Line Shapefiles for the state of La. as validated through the data verification program of the La. legislature. Also specifies that if any such precinct has been subdivided by action of the parish governing authority on a nongeographic basis or subdivided by action of the parish governing authority on a geographic basis in accordance with present law, the enumeration of the general precinct designation shall include all nongeographic and all geographic subdivisions thereof. Further provides that the territorial limits of the districts as enacted shall continue in effect until changed by law regardless of any subsequent change made to the precincts by the parish governing authority.

Proposed law specifies that proposed law does not reduce the term of office of any person holding any position or office on the effective date of proposed law for which the appointment or election is based upon a House district as composed pursuant to present law. Specifies that any position or office filled after Jan. 8, 2023, for which the appointment or election is based on a House district shall be appointed or elected based on the district as it is described in proposed law.

Population data in the summaries accompanying this digest are derived from 2020 Census Redistricting Data (Public Law 94-171), Summary File for Louisiana. Population data, statistical information, and maps are supplied for purposes of information and analysis and comprise no part of proposed law.

Effective for election purposes only for the regular legislative elections in 2023; effective for other purposes at 10:00 a.m., January 8, 2024.

(Adds R.S. 24:35.3; Repeals R.S. 24:35.2)

Plan Statistics

Plan: 221ES-119 (Glover) Original Bill

<u>Districts:</u>	<u># of Members</u>	<u>Actual Population</u>	<u>Ideal Population</u>	<u>Absolute Deviation</u>	<u>Relative Deviation</u>
District 1	1	45,203	44,359	844	1.903%
District 2	1	45,940	44,359	1,581	3.564%
District 3	1	45,132	44,359	773	1.743%
District 4	1	45,458	44,359	1,099	2.478%
District 5	1	45,375	44,359	1,016	2.290%
District 6	1	44,174	44,359	-185	-0.417%
District 7	1	44,656	44,359	297	0.670%
District 8	1	45,325	44,359	966	2.178%
District 9	1	43,401	44,359	-958	-2.160%
District 10	1	44,137	44,359	-222	-0.500%
District 11	1	42,458	44,359	-1,901	-4.285%
District 12	1	45,889	44,359	1,530	3.449%
District 13	1	44,187	44,359	-172	-0.388%
District 14	1	44,279	44,359	-80	-0.180%
District 15	1	43,934	44,359	-425	-0.958%
District 16	1	42,328	44,359	-2,031	-4.579%
District 17	1	42,807	44,359	-1,552	-3.499%
District 18	1	46,494	44,359	2,135	4.813%
District 19	1	42,717	44,359	-1,642	-3.702%
District 20	1	42,204	44,359	-2,155	-4.858%
District 21	1	44,795	44,359	436	0.983%
District 22	1	43,238	44,359	-1,121	-2.527%
District 23	1	42,708	44,359	-1,651	-3.722%
District 24	1	42,460	44,359	-1,899	-4.281%
District 25	1	43,136	44,359	-1,223	-2.757%
District 26	1	44,636	44,359	277	0.624%
District 27	1	44,225	44,359	-134	-0.302%
District 28	1	42,851	44,359	-1,508	-3.400%
District 29	1	44,544	44,359	185	0.417%
District 30	1	42,952	44,359	-1,407	-3.172%
District 31	1	46,510	44,359	2,151	4.849%
District 32	1	42,415	44,359	-1,944	-4.382%
District 33	1	44,243	44,359	-116	-0.262%
District 34	1	45,879	44,359	1,520	3.427%
District 35	1	46,088	44,359	1,729	3.898%
District 36	1	45,062	44,359	703	1.585%
District 37	1	45,146	44,359	787	1.774%
District 38	1	42,309	44,359	-2,050	-4.621%
District 39	1	42,262	44,359	-2,097	-4.727%
District 40	1	45,296	44,359	937	2.112%
District 41	1	44,744	44,359	385	0.868%
District 42	1	45,662	44,359	1,303	2.937%
District 43	1	42,630	44,359	-1,729	-3.898%
District 44	1	42,506	44,359	-1,853	-4.177%
District 45	1	43,372	44,359	-987	-2.225%
District 46	1	43,596	44,359	-763	-1.720%
District 47	1	46,480	44,359	2,121	4.781%
District 48	1	44,642	44,359	283	0.638%
District 49	1	46,367	44,359	2,008	4.527%
District 50	1	43,190	44,359	-1,169	-2.635%
District 51	1	46,319	44,359	1,960	4.418%
District 52	1	43,163	44,359	-1,196	-2.696%
District 53	1	43,160	44,359	-1,199	-2.703%
District 54	1	42,849	44,359	-1,510	-3.404%
District 55	1	45,124	44,359	765	1.725%
District 56	1	46,361	44,359	2,002	4.513%
District 57	1	42,697	44,359	-1,662	-3.747%

Plan Statistics

Plan: 221ES-119 (Glover) Original Bill

<u>Districts:</u>	<u># of Members</u>	<u>Actual Population</u>	<u>Ideal Population</u>	<u>Absolute Deviation</u>	<u>Relative Deviation</u>
District 58	1	45,194	44,359	835	1.882%
District 59	1	45,699	44,359	1,340	3.021%
District 60	1	44,864	44,359	505	1.138%
District 61	1	44,049	44,359	-310	-0.699%
District 62	1	42,969	44,359	-1,390	-3.134%
District 63	1	44,638	44,359	279	0.629%
District 64	1	45,619	44,359	1,260	2.840%
District 65	1	44,189	44,359	-170	-0.383%
District 66	1	43,703	44,359	-656	-1.479%
District 67	1	43,566	44,359	-793	-1.788%
District 68	1	44,607	44,359	248	0.559%
District 69	1	46,550	44,359	2,191	4.939%
District 70	1	45,398	44,359	1,039	2.342%
District 71	1	43,001	44,359	-1,358	-3.061%
District 72	1	42,817	44,359	-1,542	-3.476%
District 73	1	46,503	44,359	2,144	4.833%
District 74	1	44,185	44,359	-174	-0.392%
District 75	1	45,463	44,359	1,104	2.489%
District 76	1	43,228	44,359	-1,131	-2.550%
District 77	1	43,291	44,359	-1,068	-2.408%
District 78	1	44,584	44,359	225	0.507%
District 79	1	45,579	44,359	1,220	2.750%
District 80	1	46,249	44,359	1,890	4.261%
District 81	1	43,632	44,359	-727	-1.639%
District 82	1	46,202	44,359	1,843	4.155%
District 83	1	43,956	44,359	-403	-0.908%
District 84	1	42,520	44,359	-1,839	-4.146%
District 85	1	44,303	44,359	-56	-0.126%
District 86	1	45,736	44,359	1,377	3.104%
District 87	1	45,538	44,359	1,179	2.658%
District 88	1	42,542	44,359	-1,817	-4.096%
District 89	1	45,218	44,359	859	1.936%
District 90	1	43,451	44,359	-908	-2.047%
District 91	1	42,508	44,359	-1,851	-4.173%
District 92	1	45,176	44,359	817	1.842%
District 93	1	44,224	44,359	-135	-0.304%
District 94	1	45,685	44,359	1,326	2.989%
District 95	1	43,337	44,359	-1,022	-2.304%
District 96	1	45,706	44,359	1,347	3.037%
District 97	1	45,713	44,359	1,354	3.052%
District 98	1	43,431	44,359	-928	-2.092%
District 99	1	45,922	44,359	1,563	3.524%
District 100	1	44,360	44,359	1	0.002%
District 101	1	45,346	44,359	987	2.225%
District 102	1	45,264	44,359	905	2.040%
District 103	1	43,764	44,359	-595	-1.341%
District 104	1	45,197	44,359	838	1.889%
District 105	1	43,366	44,359	-993	-2.239%

Plan Statistics

Plan: 221ES-119 (Glover) Original Bill

<u>Districts:</u>	<u># of Members</u>	<u>Actual Population</u>	<u>Ideal Population</u>	<u>Absolute Deviation</u>	<u>Relative Deviation</u>
Grand Total:	105	4,657,757	4,657,695		
Ideal Population Per Member:		44359			
Number of Districts for Plan Type:		105			
Range of District Populations:		42,204	to 46,550		
Absolute Mean Deviation:		41			
Absolute Range:		-2,155	to 2,191		
Absolute Overall Range:		4,346			
Relative Mean Deviation:		2.51%			
Relative Range:		-4.86%	to 4.94%		
Relative Overall Range:		9.80%			

<i>Ideal - Actual:</i>	-62
<i>Remainder:</i>	62
<i>Unassigned Population:</i>	0

Total Population

Plan: 221ES-119 (Glover) Original Bill

	Total Population	Total White	Total Black	Total Asian	Total American Indian	Total Other	Total Hispanic	VAP Total	VAP White	VAP Black	VAP Asian	VAP American Indian	VAP Other	VAP Hispanic Total
District 1	45,203	15,535	26,725	336	741	1,866	2,259	33,802	12,636	19,131	263	550	1,222	1,445
	100.000%	34.367%	59.122%	0.743%	1.639%	4.128%	4.997%	100.000%	37.382%	56.597%	0.778%	1.627%	3.615%	4.275%
District 2	45,940	10,409	33,112	567	479	1,373	1,700	35,569	9,131	24,597	475	404	962	1,202
	100.000%	22.658%	72.077%	1.234%	1.043%	2.989%	3.700%	100.000%	25.671%	69.153%	1.335%	1.136%	2.705%	3.379%
District 3	45,132	16,238	26,484	451	728	1,231	1,538	34,122	13,646	18,735	346	562	833	1,029
	100.000%	35.979%	58.681%	0.999%	1.613%	2.728%	3.408%	100.000%	39.992%	54.906%	1.014%	1.647%	2.441%	3.016%
District 4	45,458	15,344	27,588	328	722	1,476	1,535	34,131	12,640	19,711	246	519	1,015	974
	100.000%	33.754%	60.689%	0.722%	1.588%	3.247%	3.377%	100.000%	37.034%	57.751%	0.721%	1.521%	2.974%	2.854%
District 5	45,375	31,074	9,642	1,614	1,088	1,957	2,429	34,601	24,538	6,718	1,158	832	1,355	1,599
	100.000%	68.483%	21.250%	3.557%	2.398%	4.313%	5.353%	100.000%	70.917%	19.416%	3.347%	2.405%	3.916%	4.621%
District 6	44,174	31,976	8,095	1,657	896	1,550	1,872	35,273	26,363	5,824	1,221	706	1,159	1,324
	100.000%	72.386%	18.325%	3.751%	2.028%	3.509%	4.238%	100.000%	74.740%	16.511%	3.462%	2.002%	3.286%	3.754%
District 7	44,656	27,372	12,761	195	3,173	1,155	1,411	34,238	21,562	9,387	144	2,365	780	927
	100.000%	61.295%	28.576%	0.437%	7.105%	2.586%	3.160%	100.000%	62.977%	27.417%	0.421%	6.908%	2.278%	2.708%
District 8	45,325	30,583	9,812	1,620	976	2,334	2,896	33,068	23,134	6,571	1,060	725	1,578	1,875
	100.000%	67.475%	21.648%	3.574%	2.153%	5.149%	6.389%	100.000%	69.959%	19.871%	3.206%	2.192%	4.772%	5.670%
District 9	43,401	27,697	9,904	907	1,308	3,585	4,204	31,974	21,288	6,742	645	967	2,332	2,669
	100.000%	63.817%	22.820%	2.090%	3.014%	8.260%	9.686%	100.000%	66.579%	21.086%	2.017%	3.024%	7.293%	8.347%
District 10	44,137	27,302	14,976	240	834	785	863	34,617	21,862	11,395	166	670	524	557
	100.000%	61.857%	33.931%	0.544%	1.890%	1.779%	1.955%	100.000%	63.154%	32.917%	0.480%	1.935%	1.514%	1.609%
District 11	42,458	15,733	24,962	456	462	845	1,266	34,439	13,640	19,424	385	369	621	965
	100.000%	37.055%	58.792%	1.074%	1.088%	1.990%	2.982%	100.000%	39.606%	56.401%	1.118%	1.071%	1.803%	2.802%
District 12	45,889	33,374	9,190	596	760	1,969	2,204	36,100	26,914	6,859	458	583	1,286	1,408
	100.000%	72.728%	20.027%	1.299%	1.656%	4.291%	4.803%	100.000%	74.554%	19.000%	1.269%	1.615%	3.562%	3.900%
District 13	44,187	28,375	12,696	468	911	1,737	1,777	34,517	22,633	9,329	371	693	1,491	1,498
	100.000%	64.216%	28.732%	1.059%	2.062%	3.931%	4.022%	100.000%	65.571%	27.027%	1.075%	2.008%	4.320%	4.340%
District 14	44,279	30,426	10,838	1,176	734	1,105	1,139	33,794	24,052	7,507	855	602	778	766
	100.000%	68.714%	24.477%	2.656%	1.658%	2.496%	2.572%	100.000%	71.172%	22.214%	2.530%	1.781%	2.302%	2.267%
District 15	43,934	37,583	3,086	663	1,158	1,444	1,445	32,900	28,508	2,042	448	882	1,020	923
	100.000%	85.544%	7.024%	1.509%	2.636%	3.287%	3.289%	100.000%	86.650%	6.207%	1.362%	2.681%	3.100%	2.805%
District 16	42,328	12,655	27,974	607	423	669	831	32,122	10,743	20,076	514	315	474	573
	100.000%	29.897%	66.089%	1.434%	0.999%	1.581%	1.963%	100.000%	33.444%	62.499%	1.600%	0.981%	1.476%	1.784%
District 17	42,807	10,960	29,027	432	375	2,013	2,363	31,485	9,349	19,918	372	286	1,560	1,797
	100.000%	25.603%	67.809%	1.009%	0.876%	4.703%	5.520%	100.000%	29.694%	63.262%	1.182%	0.908%	4.955%	5.707%
District 18	46,494	29,219	15,161	248	535	1,331	1,708	36,957	23,964	11,403	180	390	1,020	1,311
	100.000%	62.845%	32.609%	0.533%	1.151%	2.863%	3.674%	100.000%	64.843%	30.855%	0.487%	1.055%	2.760%	3.547%

Total Population

Plan: 221ES-119 (Glover) Original Bill

	Total Population	Total White	Total Black	Total Asian	Total American Indian	Total Other	Total Hispanic	VAP Total	VAP White	VAP Black	VAP Asian	VAP American Indian	VAP Other	VAP Hispanic Total
District 19	42,717	28,608	12,540	178	667	724	973	33,180	22,888	9,122	134	505	531	662
	100.000%	66.971%	29.356%	0.417%	1.561%	1.695%	2.278%	100.000%	68.981%	27.492%	0.404%	1.522%	1.600%	1.995%
District 20	42,204	32,991	7,156	181	777	1,099	1,230	32,439	25,750	5,036	124	595	934	984
	100.000%	78.170%	16.956%	0.429%	1.841%	2.604%	2.914%	100.000%	79.380%	15.525%	0.382%	1.834%	2.879%	3.033%
District 21	44,795	17,871	25,733	218	392	581	879	34,051	14,459	18,758	157	276	401	603
	100.000%	39.895%	57.446%	0.487%	0.875%	1.297%	1.962%	100.000%	42.463%	55.088%	0.461%	0.811%	1.178%	1.771%
District 22	43,238	28,341	11,180	523	1,013	2,181	3,436	34,459	22,762	8,496	456	793	1,952	3,109
	100.000%	65.547%	25.857%	1.210%	2.343%	5.044%	7.947%	100.000%	66.055%	24.655%	1.323%	2.301%	5.665%	9.022%
District 23	42,708	14,694	22,423	834	521	4,236	5,378	35,751	13,246	18,183	721	436	3,165	4,012
	100.000%	34.406%	52.503%	1.953%	1.220%	9.919%	12.592%	100.000%	37.051%	50.860%	2.017%	1.220%	8.853%	11.222%
District 24	42,460	34,125	4,614	591	1,568	1,562	2,162	32,243	26,414	3,149	477	1,130	1,073	1,385
	100.000%	80.370%	10.867%	1.392%	3.693%	3.679%	5.092%	100.000%	81.922%	9.766%	1.479%	3.505%	3.328%	4.296%
District 25	43,136	28,727	10,931	1,024	1,119	1,335	1,434	33,462	23,026	7,874	739	844	979	952
	100.000%	66.596%	25.341%	2.374%	2.594%	3.095%	3.324%	100.000%	68.812%	23.531%	2.208%	2.522%	2.926%	2.845%
District 26	44,636	12,064	30,302	635	492	1,143	1,374	33,616	10,205	21,624	495	376	916	1,048
	100.000%	27.028%	67.887%	1.423%	1.102%	2.561%	3.078%	100.000%	30.358%	64.327%	1.473%	1.119%	2.725%	3.118%
District 27	44,225	35,391	5,449	669	1,420	1,296	1,440	33,378	27,284	3,656	473	1,068	897	951
	100.000%	80.025%	12.321%	1.513%	3.211%	2.930%	3.256%	100.000%	81.742%	10.953%	1.417%	3.200%	2.687%	2.849%
District 28	42,851	27,967	12,393	452	786	1,253	1,548	32,992	22,079	8,849	390	581	1,093	1,307
	100.000%	65.266%	28.921%	1.055%	1.834%	2.924%	3.613%	100.000%	66.922%	26.822%	1.182%	1.761%	3.313%	3.962%
District 29	44,544	9,463	33,354	308	240	1,179	1,387	33,038	7,524	24,304	229	174	807	930
	100.000%	21.244%	74.879%	0.691%	0.539%	2.647%	3.114%	100.000%	22.774%	73.564%	0.693%	0.527%	2.443%	2.815%
District 30	42,952	28,641	9,384	1,260	1,298	2,369	3,263	32,019	21,859	6,610	876	963	1,711	2,169
	100.000%	66.681%	21.848%	2.934%	3.022%	5.515%	7.597%	100.000%	68.269%	20.644%	2.736%	3.008%	5.344%	6.774%
District 31	46,510	32,404	8,776	2,270	571	2,489	2,801	34,544	24,894	5,871	1,623	448	1,708	1,883
	100.000%	69.671%	18.869%	4.881%	1.228%	5.352%	6.022%	100.000%	72.065%	16.996%	4.698%	1.297%	4.944%	5.451%
District 32	42,415	33,328	6,222	346	1,459	1,060	2,350	32,420	25,634	4,651	251	996	888	2,071
	100.000%	78.576%	14.669%	0.816%	3.440%	2.499%	5.540%	100.000%	79.068%	14.346%	0.774%	3.072%	2.739%	6.388%
District 33	44,243	36,566	3,976	667	916	2,118	2,708	32,848	27,777	2,540	480	641	1,410	1,752
	100.000%	82.648%	8.987%	1.508%	2.070%	4.787%	6.121%	100.000%	84.562%	7.733%	1.461%	1.951%	4.292%	5.334%
District 34	45,879	8,998	34,381	506	364	1,630	1,964	34,506	7,684	25,041	365	273	1,143	1,290
	100.000%	19.612%	74.938%	1.103%	0.793%	3.553%	4.281%	100.000%	22.269%	72.570%	1.058%	0.791%	3.312%	3.738%
District 35	46,088	36,612	6,240	607	834	1,795	2,120	34,498	27,967	4,299	396	597	1,239	1,402
	100.000%	79.439%	13.539%	1.317%	1.810%	3.895%	4.600%	100.000%	81.068%	12.462%	1.148%	1.731%	3.592%	4.064%
District 36	45,062	31,758	7,550	2,384	738	2,632	3,124	35,106	25,587	5,269	1,742	589	1,919	2,212
	100.000%	70.476%	16.755%	5.290%	1.638%	5.841%	6.933%	100.000%	72.885%	15.009%	4.962%	1.678%	5.466%	6.301%

Total Population

Plan: 221ES-119 (Glover) Original Bill

	Total Population	Total White	Total Black	Total Asian	Total American Indian	Total Other	Total Hispanic	VAP Total	VAP White	VAP Black	VAP Asian	VAP American Indian	VAP Other	VAP Hispanic Total
District 37	45,146	34,372	8,701	279	701	1,093	1,224	33,393	26,115	5,875	172	497	734	791
	100.000%	76.135%	19.273%	0.618%	1.553%	2.421%	2.711%	100.000%	78.205%	17.594%	0.515%	1.488%	2.198%	2.369%
District 38	42,309	28,794	10,443	355	734	1,983	2,250	31,867	22,260	7,369	264	559	1,415	1,552
	100.000%	68.056%	24.683%	0.839%	1.735%	4.687%	5.318%	100.000%	69.853%	23.124%	0.828%	1.754%	4.440%	4.870%
District 39	42,262	25,188	13,278	522	530	2,744	3,186	31,043	19,719	8,821	351	372	1,780	1,987
	100.000%	59.600%	31.418%	1.235%	1.254%	6.493%	7.539%	100.000%	63.522%	28.415%	1.131%	1.198%	5.734%	6.401%
District 40	45,296	17,937	25,916	272	296	875	936	34,012	14,431	18,563	200	207	611	613
	100.000%	39.600%	57.215%	0.600%	0.653%	1.932%	2.066%	100.000%	42.429%	54.578%	0.588%	0.609%	1.796%	1.802%
District 41	44,744	32,448	9,722	286	461	1,827	2,045	33,068	24,585	6,650	199	349	1,285	1,356
	100.000%	72.519%	21.728%	0.639%	1.030%	4.083%	4.570%	100.000%	74.347%	20.110%	0.602%	1.055%	3.886%	4.101%
District 42	45,662	34,228	9,375	246	502	1,311	1,554	34,194	26,454	6,397	169	347	827	975
	100.000%	74.959%	20.531%	0.539%	1.099%	2.871%	3.403%	100.000%	77.364%	18.708%	0.494%	1.015%	2.419%	2.851%
District 43	42,630	31,321	6,896	1,418	651	2,344	2,834	33,443	25,379	4,841	1,007	547	1,669	2,067
	100.000%	73.472%	16.176%	3.326%	1.527%	5.498%	6.648%	100.000%	75.887%	14.475%	3.011%	1.636%	4.991%	6.181%
District 44	42,506	13,250	26,566	462	363	1,865	2,218	32,928	11,489	19,576	365	257	1,241	1,447
	100.000%	31.172%	62.499%	1.087%	0.854%	4.388%	5.218%	100.000%	34.891%	59.451%	1.108%	0.780%	3.769%	4.394%
District 45	43,372	31,504	6,933	1,427	649	2,859	3,388	35,008	26,371	4,916	1,155	481	2,085	2,422
	100.000%	72.637%	15.985%	3.290%	1.496%	6.592%	7.811%	100.000%	75.328%	14.043%	3.299%	1.374%	5.956%	6.918%
District 46	43,596	31,499	10,122	390	463	1,122	1,287	32,857	24,533	6,954	264	332	774	871
	100.000%	72.252%	23.218%	0.895%	1.062%	2.574%	2.952%	100.000%	74.666%	21.164%	0.803%	1.010%	2.356%	2.651%
District 47	46,480	37,237	6,153	933	549	1,608	1,888	34,796	28,703	3,945	669	416	1,063	1,179
	100.000%	80.114%	13.238%	2.007%	1.181%	3.460%	4.062%	100.000%	82.489%	11.338%	1.923%	1.196%	3.055%	3.388%
District 48	44,642	32,060	8,643	1,341	593	2,005	2,435	33,160	24,533	5,930	864	430	1,403	1,660
	100.000%	71.816%	19.361%	3.004%	1.328%	4.491%	5.455%	100.000%	73.984%	17.883%	2.606%	1.297%	4.231%	5.006%
District 49	46,367	36,420	5,299	1,395	675	2,578	2,919	34,337	27,598	3,515	1,001	484	1,739	1,966
	100.000%	78.547%	11.428%	3.009%	1.456%	5.560%	6.295%	100.000%	80.374%	10.237%	2.915%	1.410%	5.065%	5.726%
District 50	43,190	24,213	14,653	399	1,530	2,395	2,787	32,989	19,452	10,596	257	1,073	1,611	1,842
	100.000%	56.062%	33.927%	0.924%	3.542%	5.545%	6.453%	100.000%	58.965%	32.120%	0.779%	3.253%	4.883%	5.584%
District 51	46,319	28,786	10,965	808	1,972	3,788	4,340	34,750	22,878	7,499	599	1,329	2,445	2,771
	100.000%	62.147%	23.673%	1.744%	4.257%	8.178%	9.370%	100.000%	65.836%	21.580%	1.724%	3.824%	7.036%	7.974%
District 52	43,163	30,309	7,111	921	2,522	2,300	2,798	32,675	23,989	4,792	624	1,680	1,590	1,858
	100.000%	70.220%	16.475%	2.134%	5.843%	5.329%	6.482%	100.000%	73.417%	14.666%	1.910%	5.142%	4.866%	5.686%
District 53	43,160	25,586	9,584	606	4,933	2,451	2,982	32,374	20,438	6,550	470	3,280	1,636	1,866
	100.000%	59.282%	22.206%	1.404%	11.430%	5.679%	6.909%	100.000%	63.131%	20.232%	1.452%	10.132%	5.053%	5.764%
District 54	42,849	34,944	1,748	515	2,940	2,702	3,257	32,716	27,618	1,001	378	1,957	1,762	2,078
	100.000%	81.551%	4.079%	1.202%	6.861%	6.306%	7.601%	100.000%	84.417%	3.060%	1.155%	5.982%	5.386%	6.352%

Total Population

Plan: 221ES-119 (Glover) Original Bill

	Total Population	Total White	Total Black	Total Asian	Total American Indian	Total Other	Total Hispanic	VAP Total	VAP White	VAP Black	VAP Asian	VAP American Indian	VAP Other	VAP Hispanic Total
District 55	45,124	30,602	11,730	403	811	1,578	1,849	34,922	24,507	8,492	276	526	1,121	1,277
	100.000%	67.818%	25.995%	0.893%	1.797%	3.497%	4.098%	100.000%	70.176%	24.317%	0.790%	1.506%	3.210%	3.657%
District 56	46,361	31,497	10,087	778	865	3,134	3,873	34,813	24,489	7,044	490	616	2,174	2,547
	100.000%	67.939%	21.758%	1.678%	1.866%	6.760%	8.354%	100.000%	70.344%	20.234%	1.408%	1.769%	6.245%	7.316%
District 57	42,697	13,521	25,769	448	467	2,492	3,301	32,500	11,253	18,805	353	348	1,741	2,223
	100.000%	31.667%	60.353%	1.049%	1.094%	5.836%	7.731%	100.000%	34.625%	57.862%	1.086%	1.071%	5.357%	6.840%
District 58	45,194	15,803	26,882	228	360	1,921	2,351	34,306	13,078	19,473	154	271	1,330	1,584
	100.000%	34.967%	59.481%	0.504%	0.797%	4.251%	5.202%	100.000%	38.122%	56.763%	0.449%	0.790%	3.877%	4.617%
District 59	45,699	31,163	8,879	1,446	742	3,469	3,935	32,465	22,714	6,059	950	496	2,246	2,508
	100.000%	68.192%	19.429%	3.164%	1.624%	7.591%	8.611%	100.000%	69.965%	18.663%	2.926%	1.528%	6.918%	7.725%
District 60	44,864	24,629	17,981	261	409	1,584	1,922	35,651	20,393	13,450	178	326	1,304	1,558
	100.000%	54.897%	40.079%	0.582%	0.912%	3.531%	4.284%	100.000%	57.202%	37.727%	0.499%	0.914%	3.658%	4.370%
District 61	44,049	7,200	34,310	483	294	1,762	2,115	33,624	6,437	25,314	366	239	1,268	1,531
	100.000%	16.345%	77.891%	1.097%	0.667%	4.000%	4.801%	100.000%	19.144%	75.286%	1.089%	0.711%	3.771%	4.553%
District 62	42,969	16,772	24,832	213	447	705	851	33,763	14,139	18,597	153	342	532	634
	100.000%	39.033%	57.791%	0.496%	1.040%	1.641%	1.980%	100.000%	41.877%	55.081%	0.453%	1.013%	1.576%	1.878%
District 63	44,638	11,599	31,302	401	285	1,051	1,174	33,586	8,905	23,394	259	218	810	875
	100.000%	25.985%	70.124%	0.898%	0.638%	2.354%	2.630%	100.000%	26.514%	69.654%	0.771%	0.649%	2.412%	2.605%
District 64	45,619	38,571	3,333	393	1,116	2,206	2,414	33,368	28,649	2,201	248	838	1,432	1,477
	100.000%	84.550%	7.306%	0.861%	2.446%	4.836%	5.292%	100.000%	85.858%	6.596%	0.743%	2.511%	4.292%	4.426%
District 65	44,189	27,690	10,787	1,101	735	3,876	4,267	32,939	21,818	7,210	803	590	2,518	2,752
	100.000%	62.663%	24.411%	2.492%	1.663%	8.771%	9.656%	100.000%	66.238%	21.889%	2.438%	1.791%	7.644%	8.355%
District 66	43,703	29,474	8,914	2,530	549	2,236	2,577	34,019	23,829	6,304	1,774	431	1,681	1,887
	100.000%	67.442%	20.397%	5.789%	1.256%	5.116%	5.897%	100.000%	70.046%	18.531%	5.215%	1.267%	4.941%	5.547%
District 67	43,566	13,858	23,932	1,821	381	3,574	4,439	35,143	12,561	18,223	1,579	302	2,478	3,097
	100.000%	31.809%	54.933%	4.180%	0.875%	8.204%	10.189%	100.000%	35.743%	51.854%	4.493%	0.859%	7.051%	8.813%
District 68	44,607	30,459	9,539	1,890	521	2,198	2,647	37,541	26,251	7,574	1,525	421	1,770	2,096
	100.000%	68.283%	21.385%	4.237%	1.168%	4.927%	5.934%	100.000%	69.926%	20.175%	4.062%	1.121%	4.715%	5.583%
District 69	46,550	27,658	12,100	2,580	565	3,647	4,121	36,675	23,068	8,709	1,872	447	2,579	2,870
	100.000%	59.416%	25.994%	5.542%	1.214%	7.835%	8.853%	100.000%	62.898%	23.746%	5.104%	1.219%	7.032%	7.825%
District 70	45,398	28,848	10,241	2,832	664	2,813	3,411	37,663	24,678	7,989	2,310	543	2,143	2,600
	100.000%	63.545%	22.558%	6.238%	1.463%	6.196%	7.514%	100.000%	65.523%	21.212%	6.133%	1.442%	5.690%	6.903%
District 71	43,001	32,754	5,534	748	846	3,119	3,575	32,034	25,280	3,621	509	620	2,004	2,224
	100.000%	76.170%	12.869%	1.739%	1.967%	7.253%	8.314%	100.000%	78.916%	11.304%	1.589%	1.935%	6.256%	6.943%
District 72	42,817	17,117	23,861	231	464	1,144	1,428	32,423	14,031	17,077	170	351	794	962
	100.000%	39.977%	55.728%	0.540%	1.084%	2.672%	3.335%	100.000%	43.275%	52.669%	0.524%	1.083%	2.449%	2.967%

Total Population

Plan: 221ES-119 (Glover) Original Bill

	Total Population	Total White	Total Black	Total Asian	Total American Indian	Total Other	Total Hispanic	VAP Total	VAP White	VAP Black	VAP Asian	VAP American Indian	VAP Other	VAP Hispanic Total
District 73	46,503	34,945	7,829	500	1,087	2,142	2,487	35,345	27,400	5,289	333	806	1,517	1,654
	100.000%	75.146%	16.835%	1.075%	2.337%	4.606%	5.348%	100.000%	77.522%	14.964%	0.942%	2.280%	4.292%	4.680%
District 74	44,185	36,574	3,335	384	1,046	2,846	3,184	34,817	29,335	2,377	268	770	2,067	2,249
	100.000%	82.775%	7.548%	0.869%	2.367%	6.441%	7.206%	100.000%	84.255%	6.827%	0.770%	2.212%	5.937%	6.459%
District 75	45,463	29,943	13,434	216	736	1,134	1,410	34,951	23,743	9,732	154	561	761	901
	100.000%	65.862%	29.549%	0.475%	1.619%	2.494%	3.101%	100.000%	67.932%	27.845%	0.441%	1.605%	2.177%	2.578%
District 76	43,228	25,840	12,530	1,373	900	2,585	3,241	32,553	20,549	8,505	1,019	669	1,811	2,199
	100.000%	59.776%	28.986%	3.176%	2.082%	5.980%	7.497%	100.000%	63.125%	26.127%	3.130%	2.055%	5.563%	6.755%
District 77	43,291	34,787	3,850	847	826	2,981	3,361	32,072	26,253	2,672	578	554	2,015	2,271
	100.000%	80.356%	8.893%	1.957%	1.908%	6.886%	7.764%	100.000%	81.856%	8.331%	1.802%	1.727%	6.283%	7.081%
District 78	44,584	31,095	4,572	1,409	912	6,596	8,084	35,713	25,947	3,315	1,021	686	4,744	5,678
	100.000%	69.745%	10.255%	3.160%	2.046%	14.795%	18.132%	100.000%	72.654%	9.282%	2.859%	1.921%	13.284%	15.899%
District 79	45,579	27,198	5,976	3,506	648	8,251	10,343	35,828	22,474	4,170	2,626	483	6,075	7,480
	100.000%	59.672%	13.111%	7.692%	1.422%	18.103%	22.692%	100.000%	62.727%	11.639%	7.329%	1.348%	16.956%	20.878%
District 80	46,249	28,209	7,568	2,133	730	7,609	9,548	37,310	24,062	5,571	1,695	542	5,440	6,779
	100.000%	60.994%	16.364%	4.612%	1.578%	16.452%	20.645%	100.000%	64.492%	14.932%	4.543%	1.453%	14.581%	18.169%
District 81	43,632	34,658	5,753	493	765	1,963	2,189	32,427	26,446	3,841	308	541	1,291	1,355
	100.000%	79.433%	13.185%	1.130%	1.753%	4.499%	5.017%	100.000%	81.555%	11.845%	0.950%	1.668%	3.981%	4.179%
District 82	46,202	33,651	5,615	1,506	782	4,648	5,699	38,229	28,550	4,452	1,153	598	3,476	4,223
	100.000%	72.835%	12.153%	3.260%	1.693%	10.060%	12.335%	100.000%	74.682%	11.646%	3.016%	1.564%	9.093%	11.047%
District 83	43,956	13,203	25,303	1,485	588	3,377	4,559	33,127	11,018	18,076	1,199	475	2,359	3,131
	100.000%	30.037%	57.564%	3.378%	1.338%	7.683%	10.372%	100.000%	33.260%	54.566%	3.619%	1.434%	7.121%	9.452%
District 84	42,520	25,391	9,171	2,797	1,245	3,916	5,043	33,192	20,705	6,617	2,109	936	2,825	3,528
	100.000%	59.715%	21.569%	6.578%	2.928%	9.210%	11.860%	100.000%	62.379%	19.936%	6.354%	2.820%	8.511%	10.629%
District 85	44,303	16,171	16,447	2,071	1,038	8,576	10,726	33,223	13,397	11,800	1,612	782	5,632	7,053
	100.000%	36.501%	37.124%	4.675%	2.343%	19.358%	24.211%	100.000%	40.324%	35.518%	4.852%	2.354%	16.952%	21.229%
District 86	45,736	29,603	12,145	703	922	2,363	2,917	35,545	24,147	8,512	566	696	1,624	1,988
	100.000%	64.726%	26.555%	1.537%	2.016%	5.167%	6.378%	100.000%	67.934%	23.947%	1.592%	1.958%	4.569%	5.593%
District 87	45,538	9,472	27,818	3,492	464	4,292	5,560	34,404	7,965	20,324	2,723	358	3,034	3,881
	100.000%	20.800%	61.087%	7.668%	1.019%	9.425%	12.210%	100.000%	23.151%	59.075%	7.915%	1.041%	8.819%	11.281%
District 88	42,542	31,652	6,336	550	805	3,199	3,798	31,076	23,919	4,149	354	576	2,078	2,416
	100.000%	74.402%	14.894%	1.293%	1.892%	7.520%	8.928%	100.000%	76.969%	13.351%	1.139%	1.854%	6.687%	7.774%
District 89	45,218	38,271	1,907	1,159	733	3,148	3,525	34,586	29,787	1,288	775	537	2,199	2,419
	100.000%	84.637%	4.217%	2.563%	1.621%	6.962%	7.796%	100.000%	86.124%	3.724%	2.241%	1.553%	6.358%	6.994%
District 90	43,451	28,287	10,147	1,069	1,044	2,904	3,582	33,711	22,946	7,077	778	809	2,101	2,468
	100.000%	65.101%	23.353%	2.460%	2.403%	6.683%	8.244%	100.000%	68.067%	20.993%	2.308%	2.400%	6.232%	7.321%

Total Population

Plan: 221ES-119 (Glover) Original Bill

	Total Population	Total White	Total Black	Total Asian	Total American Indian	Total Other	Total Hispanic	VAP Total	VAP White	VAP Black	VAP Asian	VAP American Indian	VAP Other	VAP Hispanic Total
District 91	42,508	19,571	18,417	1,155	557	2,808	3,844	35,352	17,328	14,399	1,008	449	2,168	2,867
	100.000%	46.041%	43.326%	2.717%	1.310%	6.606%	9.043%	100.000%	49.016%	40.730%	2.851%	1.270%	6.133%	8.110%
District 92	45,176	18,067	13,955	1,621	783	10,750	13,248	34,713	14,774	10,471	1,198	585	7,685	9,328
	100.000%	39.992%	30.890%	3.588%	1.733%	23.796%	29.325%	100.000%	42.560%	30.164%	3.451%	1.685%	22.139%	26.872%
District 93	44,224	13,723	26,917	983	526	2,075	2,758	36,953	12,998	20,916	912	424	1,703	2,159
	100.000%	31.031%	60.865%	2.223%	1.189%	4.692%	6.236%	100.000%	35.174%	56.602%	2.468%	1.147%	4.609%	5.843%
District 94	45,685	32,527	4,595	2,428	622	5,513	6,874	35,786	26,239	3,381	1,782	469	3,915	4,855
	100.000%	71.198%	10.058%	5.315%	1.361%	12.067%	15.047%	100.000%	73.322%	9.448%	4.980%	1.311%	10.940%	13.567%
District 95	43,337	33,545	6,530	302	831	2,129	2,272	32,291	25,664	4,402	199	625	1,401	1,381
	100.000%	77.405%	15.068%	0.697%	1.918%	4.913%	5.243%	100.000%	79.477%	13.632%	0.616%	1.936%	4.339%	4.277%
District 96	45,706	16,739	26,594	853	348	1,172	1,474	34,335	13,678	18,929	662	241	825	1,010
	100.000%	36.623%	58.185%	1.866%	0.761%	2.564%	3.225%	100.000%	39.837%	55.130%	1.928%	0.702%	2.403%	2.942%
District 97	45,713	9,061	33,591	825	364	1,872	2,629	36,692	7,777	26,543	664	304	1,404	1,933
	100.000%	19.821%	73.482%	1.805%	0.796%	4.095%	5.751%	100.000%	21.195%	72.340%	1.810%	0.829%	3.826%	5.268%
District 98	43,431	30,858	7,785	1,656	521	2,611	5,210	37,340	26,801	6,639	1,352	427	2,121	4,583
	100.000%	71.051%	17.925%	3.813%	1.200%	6.012%	11.996%	100.000%	71.776%	17.780%	3.621%	1.144%	5.680%	12.274%
District 99	45,922	6,165	37,398	421	275	1,663	2,230	33,962	5,702	26,528	326	224	1,182	1,563
	100.000%	13.425%	81.438%	0.917%	0.599%	3.621%	4.856%	100.000%	16.789%	78.111%	0.960%	0.660%	3.480%	4.602%
District 100	44,360	1,697	36,219	4,481	198	1,765	2,723	32,734	1,445	26,444	3,589	148	1,108	1,655
	100.000%	3.826%	81.648%	10.101%	0.446%	3.979%	6.138%	100.000%	4.414%	80.785%	10.964%	0.452%	3.385%	5.056%
District 101	45,346	9,663	28,608	2,585	396	4,094	4,657	33,658	8,406	20,270	1,959	299	2,724	3,069
	100.000%	21.309%	63.088%	5.701%	0.873%	9.028%	10.270%	100.000%	24.975%	60.223%	5.820%	0.888%	8.093%	9.118%
District 102	45,264	9,815	30,967	1,264	395	2,823	3,685	34,363	8,490	22,534	1,051	296	1,992	2,499
	100.000%	21.684%	68.414%	2.793%	0.873%	6.237%	8.141%	100.000%	24.707%	65.576%	3.059%	0.861%	5.797%	7.272%
District 103	43,764	24,497	12,309	1,381	947	4,630	6,010	31,775	18,992	7,944	982	688	3,169	4,028
	100.000%	55.975%	28.126%	3.156%	2.164%	10.579%	13.733%	100.000%	59.770%	25.001%	3.090%	2.165%	9.973%	12.677%
District 104	45,197	32,882	6,874	942	1,111	3,388	3,951	34,489	25,751	4,842	657	822	2,417	2,704
	100.000%	72.753%	15.209%	2.084%	2.458%	7.496%	8.742%	100.000%	74.664%	14.039%	1.905%	2.383%	7.008%	7.840%
District 105	43,366	20,177	15,866	3,122	852	3,349	4,139	32,692	15,556	11,733	2,392	633	2,378	2,788
	100.000%	46.527%	36.586%	7.199%	1.965%	7.723%	9.544%	100.000%	47.584%	35.890%	7.317%	1.936%	7.274%	8.528%
Grand Total	4,657,757	2,657,652	1,543,119	107,288	87,060	262,638	322,549	3,570,548	2,124,511	1,115,769	80,416	64,240	185,612	223,662
	100.000%	57.059%	33.130%	2.303%	1.869%	5.639%	6.925%	100.000%	59.501%	31.249%	2.252%	1.799%	5.198%	6.264%

Voter Registration

Plan: 221ES-119 (Glover) Original Bill

	Reg Total Dec 2021	Reg White Dec 2021	Reg Black Dec 2021	Reg Other Dec 2021	Reg Dem Total Dec 2021	Reg Rep Total Dec 2021	Reg Other Total Dec 2021
District 1	25,098	9,357	14,804	937	13,454	5,260	6,384
	74.250%	37.282%	58.985%	3.733%	53.606%	20.958%	25.436%
District 2	28,822	6,898	20,597	1,327	18,062	3,551	7,209
	81.031%	23.933%	71.463%	4.604%	62.667%	12.320%	25.012%
District 3	27,799	11,312	15,368	1,119	14,546	6,653	6,600
	81.469%	40.692%	55.283%	4.025%	52.326%	23.933%	23.742%
District 4	28,840	10,993	16,711	1,136	15,565	6,472	6,803
	84.498%	38.117%	57.944%	3.939%	53.970%	22.441%	23.589%
District 5	28,929	21,559	5,669	1,701	7,937	13,604	7,388
	83.607%	74.524%	19.596%	5.880%	27.436%	47.025%	25.538%
District 6	29,716	23,749	4,153	1,814	8,300	13,401	8,015
	84.246%	79.920%	13.976%	6.104%	27.931%	45.097%	26.972%
District 7	30,288	20,172	8,392	1,724	11,426	11,818	7,044
	88.463%	66.601%	27.707%	5.692%	37.725%	39.019%	23.257%
District 8	25,714	19,762	4,474	1,478	5,693	13,658	6,363
	77.761%	76.853%	17.399%	5.748%	22.140%	53.115%	24.745%
District 9	23,297	17,153	4,856	1,288	6,278	10,360	6,659
	72.862%	73.628%	20.844%	5.529%	26.948%	44.469%	28.583%
District 10	26,878	17,803	8,497	578	10,185	10,336	6,357
	77.644%	66.236%	31.613%	2.150%	37.893%	38.455%	23.651%
District 11	22,210	8,512	13,097	601	11,889	5,145	5,176
	64.491%	38.325%	58.969%	2.706%	53.530%	23.165%	23.305%
District 12	30,585	23,884	5,701	1,000	8,538	14,720	7,327
	84.723%	78.091%	18.640%	3.270%	27.916%	48.128%	23.956%
District 13	27,887	19,386	7,983	518	10,500	10,938	6,449
	80.792%	69.516%	28.626%	1.857%	37.652%	39.223%	23.125%
District 14	28,565	22,037	5,335	1,193	7,485	14,131	6,949
	84.527%	77.147%	18.677%	4.176%	26.203%	49.470%	24.327%
District 15	28,610	26,188	1,512	910	4,707	16,302	7,601
	86.960%	91.534%	5.285%	3.181%	16.452%	56.980%	26.568%
District 16	25,806	7,823	17,228	755	15,035	4,856	5,915
	80.337%	30.315%	66.760%	2.926%	58.262%	18.817%	22.921%
District 17	24,864	6,189	17,855	820	15,049	3,551	6,264
	78.971%	24.891%	71.811%	3.298%	60.525%	14.282%	25.193%
District 18	28,812	18,431	9,904	477	13,753	8,748	6,311
	77.961%	63.970%	34.375%	1.656%	47.734%	30.362%	21.904%
District 19	29,799	21,134	8,187	478	10,194	12,725	6,880
	89.810%	70.922%	27.474%	1.604%	34.209%	42.703%	23.088%
District 20	28,276	23,856	4,040	380	8,401	13,675	6,200
	87.167%	84.368%	14.288%	1.344%	29.711%	48.363%	21.927%
District 21	30,272	12,546	17,332	394	17,045	7,090	6,137
	88.902%	41.444%	57.254%	1.302%	56.306%	23.421%	20.273%
District 22	23,813	17,812	5,168	833	7,868	9,713	6,232
	69.105%	74.799%	21.702%	3.498%	33.041%	40.789%	26.171%
District 23	26,881	10,175	14,275	2,431	18,051	1,537	7,293
	75.190%	37.852%	53.104%	9.044%	67.152%	5.718%	27.131%
District 24	24,881	21,691	1,924	1,266	5,952	12,098	6,831
	77.167%	87.179%	7.733%	5.088%	23.922%	48.623%	27.455%
District 25	28,813	20,535	6,816	1,462	9,794	11,646	7,373
	86.107%	71.270%	23.656%	5.074%	33.992%	40.419%	25.589%
District 26	25,898	7,612	17,204	1,082	15,209	3,965	6,724
	77.041%	29.392%	66.430%	4.178%	58.727%	15.310%	25.963%
District 27	27,359	23,852	2,442	1,065	6,243	13,757	7,359
	81.967%	87.182%	8.926%	3.893%	22.819%	50.283%	26.898%
District 28	25,511	18,169	6,706	636	11,646	7,960	5,905
	77.325%	71.220%	26.287%	2.493%	45.651%	31.202%	23.147%
District 29	29,227	6,675	21,855	697	19,277	3,489	6,461
	88.465%	22.838%	74.777%	2.385%	65.956%	11.938%	22.106%
District 30	21,936	15,353	4,699	1,884	6,515	8,561	6,860
	68.509%	69.990%	21.421%	8.589%	29.700%	39.027%	31.273%
District 31	29,125	22,703	4,651	1,771	7,789	13,067	8,269
	84.313%	77.950%	15.969%	6.081%	26.743%	44.865%	28.391%
District 32	23,936	20,197	2,898	841	7,831	10,011	6,094
	73.831%	84.379%	12.107%	3.514%	32.716%	41.824%	25.460%
District 33	25,303	22,539	1,755	1,009	6,705	10,767	7,831
	77.031%	89.076%	6.936%	3.988%	26.499%	42.552%	30.949%
District 34	24,763	4,669	19,017	1,077	16,545	2,241	5,977
	71.764%	18.855%	76.796%	4.349%	66.813%	9.050%	24.137%
District 35	27,369	23,439	2,812	1,118	6,882	12,426	8,061
	79.335%	85.641%	10.274%	4.085%	25.145%	45.402%	29.453%

Voter Registration

Plan: 221ES-119 (Glover) Original Bill

	Reg Total Dec 2021	Reg White Dec 2021	Reg Black Dec 2021	Reg Other Dec 2021	Reg Dem Total Dec 2021	Reg Rep Total Dec 2021	Reg Other Total Dec 2021
District 36	24,206	20,005	2,718	1,483	6,738	10,620	6,848
	68.951%	82.645%	11.229%	6.127%	27.836%	43.873%	28.291%
District 37	26,907	21,683	4,544	680	9,322	10,031	7,554
	80.577%	80.585%	16.888%	2.527%	34.645%	37.280%	28.074%
District 38	27,252	19,965	6,561	726	11,324	10,131	5,797
	85.518%	73.261%	24.075%	2.664%	41.553%	37.175%	21.272%
District 39	25,782	17,469	7,137	1,176	9,126	9,249	7,407
	83.053%	67.757%	27.682%	4.561%	35.397%	35.874%	28.729%
District 40	31,126	13,283	17,048	795	17,711	6,946	6,469
	91.515%	42.675%	54.771%	2.554%	56.901%	22.316%	20.783%
District 41	27,547	21,382	5,479	686	9,887	10,779	6,881
	83.304%	77.620%	19.890%	2.490%	35.891%	39.129%	24.979%
District 42	29,384	23,260	5,513	611	10,718	11,518	7,148
	85.933%	79.159%	18.762%	2.079%	36.476%	39.198%	24.326%
District 43	27,924	23,016	3,196	1,712	6,115	14,214	7,595
	83.497%	82.424%	11.445%	6.131%	21.899%	50.902%	27.199%
District 44	26,786	8,827	16,803	1,156	15,155	4,273	7,358
	81.347%	32.954%	62.731%	4.316%	56.578%	15.952%	27.470%
District 45	28,566	23,647	3,175	1,744	8,120	11,773	8,673
	81.598%	82.780%	11.115%	6.105%	28.425%	41.213%	30.361%
District 46	29,283	22,299	6,260	724	11,481	10,609	7,193
	89.123%	76.150%	21.378%	2.472%	39.207%	36.229%	24.564%
District 47	29,585	25,803	2,862	920	9,630	12,122	7,833
	85.024%	87.216%	9.674%	3.110%	32.550%	40.973%	26.476%
District 48	28,822	22,899	4,617	1,306	7,254	14,171	7,397
	86.918%	79.450%	16.019%	4.531%	25.168%	49.167%	25.664%
District 49	29,444	25,144	2,963	1,337	7,836	13,522	8,086
	85.750%	85.396%	10.063%	4.541%	26.613%	45.924%	27.462%
District 50	27,252	16,884	9,159	1,209	10,877	8,938	7,437
	82.609%	61.955%	33.609%	4.436%	39.913%	32.798%	27.290%
District 51	25,266	18,317	5,436	1,513	8,200	9,307	7,759
	72.708%	72.497%	21.515%	5.988%	32.455%	36.836%	30.709%
District 52	25,613	20,704	3,201	1,708	6,110	12,334	7,169
	78.387%	80.834%	12.498%	6.668%	23.855%	48.155%	27.990%
District 53	23,541	16,159	5,053	2,329	7,880	8,330	7,331
	72.716%	68.642%	21.465%	9.893%	33.474%	35.385%	31.141%
District 54	25,429	23,342	570	1,517	7,731	10,567	7,131
	77.726%	91.793%	2.242%	5.966%	30.402%	41.555%	28.043%
District 55	27,866	21,350	5,635	881	9,872	10,615	7,379
	79.795%	76.617%	20.222%	3.162%	35.427%	38.093%	26.480%
District 56	31,183	23,097	6,351	1,735	10,248	12,378	8,557
	89.573%	74.069%	20.367%	5.564%	32.864%	39.695%	27.441%
District 57	28,206	9,731	16,950	1,525	16,758	4,819	6,629
	86.788%	34.500%	60.094%	5.407%	59.413%	17.085%	23.502%
District 58	31,020	11,305	18,855	860	20,146	4,948	5,926
	90.422%	36.444%	60.783%	2.772%	64.945%	15.951%	19.104%
District 59	28,364	21,245	5,150	1,969	7,429	12,962	7,973
	87.368%	74.901%	18.157%	6.942%	26.192%	45.699%	28.110%
District 60	30,665	17,174	12,943	548	17,486	7,191	5,988
	86.014%	56.005%	42.208%	1.787%	57.023%	23.450%	19.527%
District 61	25,934	5,222	19,658	1,054	17,675	2,098	6,161
	77.129%	20.136%	75.800%	4.064%	68.154%	8.090%	23.756%
District 62	29,098	11,832	16,307	959	16,115	6,610	6,373
	86.183%	40.663%	56.042%	3.296%	55.382%	22.716%	21.902%
District 63	29,349	8,079	20,390	880	18,059	4,901	6,389
	87.385%	27.527%	69.474%	2.998%	61.532%	16.699%	21.769%
District 64	28,869	26,067	1,841	961	5,327	15,545	7,997
	86.517%	90.294%	6.377%	3.329%	18.452%	53.847%	27.701%
District 65	27,193	20,377	5,491	1,325	8,104	12,446	6,643
	82.556%	74.935%	20.193%	4.873%	29.802%	45.769%	24.429%
District 66	29,855	23,117	4,558	2,180	7,414	14,519	7,922
	87.760%	77.431%	15.267%	7.302%	24.833%	48.632%	26.535%
District 67	21,109	6,304	13,366	1,439	12,483	2,810	5,816
	60.066%	29.864%	63.319%	6.817%	59.136%	13.312%	27.552%
District 68	27,493	20,301	5,410	1,782	9,478	10,416	7,599
	73.235%	73.841%	19.678%	6.482%	34.474%	37.886%	27.640%
District 69	28,973	20,948	5,782	2,243	9,260	11,547	8,166
	78.999%	72.302%	19.957%	7.742%	31.961%	39.854%	28.185%
District 70	27,729	19,815	5,496	2,418	9,326	10,327	8,076
	73.624%	71.459%	19.820%	8.720%	33.633%	37.243%	29.125%

Voter Registration

Plan: 221ES-119 (Glover) Original Bill

	Reg Total Dec 2021	Reg White Dec 2021	Reg Black Dec 2021	Reg Other Dec 2021	Reg Dem Total Dec 2021	Reg Rep Total Dec 2021	Reg Other Total Dec 2021
District 71	24,401	20,931	2,403	1,067	5,160	12,113	7,128
	76.172%	85.779%	9.848%	4.373%	21.147%	49.641%	29.212%
District 72	27,722	11,823	15,236	663	15,636	6,003	6,083
	85.501%	42.648%	54.960%	2.392%	56.403%	21.654%	21.943%
District 73	28,667	23,696	3,822	1,149	7,190	12,987	8,490
	81.106%	82.660%	13.332%	4.008%	25.081%	45.303%	29.616%
District 74	32,031	28,558	1,935	1,538	6,744	15,802	9,485
	91.998%	89.157%	6.041%	4.802%	21.055%	49.333%	29.612%
District 75	27,587	18,835	8,102	650	11,445	9,545	6,597
	78.931%	68.275%	29.369%	2.356%	41.487%	34.600%	23.913%
District 76	27,629	18,515	6,870	2,244	8,656	10,465	8,508
	84.874%	67.013%	24.865%	8.122%	31.329%	37.877%	30.794%
District 77	28,968	25,271	1,950	1,747	5,147	15,644	8,177
	90.322%	87.238%	6.732%	6.031%	17.768%	54.004%	28.228%
District 78	28,535	24,047	1,611	2,877	7,337	12,602	8,596
	79.901%	84.272%	5.646%	10.082%	25.712%	44.163%	30.124%
District 79	28,657	20,690	2,642	5,325	7,666	12,661	8,330
	79.985%	72.199%	9.219%	18.582%	26.751%	44.181%	29.068%
District 80	26,113	20,574	2,691	2,848	7,745	10,655	7,713
	69.989%	78.788%	10.305%	10.906%	29.660%	40.803%	29.537%
District 81	27,547	23,534	3,051	962	7,717	12,204	7,626
	84.951%	85.432%	11.076%	3.492%	28.014%	44.302%	27.684%
District 82	30,505	25,070	2,817	2,618	8,821	12,508	9,176
	79.795%	82.183%	9.235%	8.582%	28.917%	41.003%	30.080%
District 83	27,728	9,200	16,022	2,506	15,631	3,894	8,203
	83.702%	33.179%	57.783%	9.038%	56.373%	14.044%	29.584%
District 84	27,184	18,452	5,527	3,205	9,732	8,736	8,716
	81.899%	67.878%	20.332%	11.790%	35.800%	32.137%	32.063%
District 85	22,377	11,096	7,895	3,386	9,857	5,482	7,038
	67.354%	49.587%	35.282%	15.132%	44.050%	24.498%	31.452%
District 86	23,740	18,537	4,256	947	7,370	9,416	6,954
	66.789%	78.083%	17.928%	3.989%	31.045%	39.663%	29.292%
District 87	25,405	5,674	16,190	3,541	15,317	3,000	7,088
	73.843%	22.334%	63.728%	13.938%	60.291%	11.809%	27.900%
District 88	26,633	22,166	3,118	1,349	7,378	11,323	7,932
	85.703%	83.228%	11.707%	5.065%	27.702%	42.515%	29.783%
District 89	32,496	29,429	882	2,185	4,931	18,211	9,354
	93.957%	90.562%	2.714%	6.724%	15.174%	56.041%	28.785%
District 90	28,008	20,315	5,649	2,044	7,952	11,251	8,805
	83.083%	72.533%	20.169%	7.298%	28.392%	40.171%	31.437%
District 91	30,330	14,337	13,238	2,755	18,767	2,979	8,584
	85.794%	47.270%	43.647%	9.083%	61.876%	9.822%	28.302%
District 92	25,717	12,307	8,990	4,420	11,265	6,636	7,816
	74.085%	47.856%	34.957%	17.187%	43.804%	25.804%	30.392%
District 93	31,018	10,496	17,984	2,538	20,547	2,080	8,391
	83.939%	33.838%	57.979%	8.182%	66.242%	6.706%	27.052%
District 94	29,062	24,213	1,842	3,007	8,754	11,358	8,950
	81.211%	83.315%	6.338%	10.347%	30.122%	39.082%	30.796%
District 95	25,276	21,730	2,785	761	6,909	11,028	7,339
	78.276%	85.971%	11.018%	3.011%	27.334%	43.630%	29.035%
District 96	29,383	11,407	17,096	880	16,217	6,114	7,052
	85.577%	38.822%	58.183%	2.995%	55.192%	20.808%	24.000%
District 97	31,954	6,067	23,765	2,122	23,540	1,535	6,879
	87.087%	18.987%	74.373%	6.641%	73.668%	4.804%	21.528%
District 98	30,537	21,891	5,257	3,389	16,310	5,124	9,103
	81.781%	71.687%	17.215%	11.098%	53.411%	16.780%	29.810%
District 99	28,726	5,001	22,082	1,643	21,600	773	6,353
	84.583%	17.409%	76.871%	5.720%	75.193%	2.691%	22.116%
District 100	27,337	1,079	22,823	3,435	20,129	1,375	5,833
	83.513%	3.947%	83.488%	12.565%	73.633%	5.030%	21.337%
District 101	24,888	6,981	15,889	2,018	14,909	3,867	6,112
	73.944%	28.050%	63.842%	8.108%	59.904%	15.538%	24.558%
District 102	29,019	7,217	19,230	2,572	18,980	2,949	7,090
	84.448%	24.870%	66.267%	8.863%	65.405%	10.162%	24.432%
District 103	25,653	18,233	5,497	1,923	10,335	6,620	8,698
	80.733%	71.076%	21.428%	7.496%	40.288%	25.806%	33.906%
District 104	29,647	23,636	3,856	2,155	7,158	13,097	9,392
	85.961%	79.725%	13.006%	7.269%	24.144%	44.176%	31.679%
District 105	25,363	12,764	9,350	3,249	11,408	6,945	7,010
	77.582%	50.325%	36.865%	12.810%	44.979%	27.382%	27.639%
Grand Total	2,894,346	1,827,989	902,748	163,609	1,161,004	968,780	764,562

Splits

Plan: 221ES-119 (Glover) Original Bill

	Total Population	Total White	Total Black	Total Asian	Total American Indian	Total Other	VAP Total	VAP White	VAP Black	VAP Asian	VAP American Indian	VAP Other	Reg Total Dec 2021	Reg White Dec 2021	Reg Black Dec 2021	Reg Other Dec 2021
District 1																
*Bossier	9,680	2,675	5,609	164	178	1,054	6,996	2,245	3,759	139	148	705	3,791	1,384	2,120	287
*Caddo	35,523	12,860	21,116	172	563	812	26,806	10,391	15,372	124	402	517	21,307	7,973	12,684	650
District 1	45,203	15,535	26,725	336	741	1,866	33,802	12,636	19,131	263	550	1,222	25,098	9,357	14,804	937
	100.000%	34.367%	59.122%	0.743%	1.639%	4.128%	100.000%	37.382%	56.597%	0.778%	1.627%	3.615%	74.250%	37.282%	58.985%	3.733%
District 2																
*Bossier	741	462	163	57	14	45	657	433	115	54	13	42	310	228	60	22
*Caddo	45,199	9,947	32,949	510	465	1,328	34,912	8,698	24,482	421	391	920	28,512	6,670	20,537	1,305
District 2	45,940	10,409	33,112	567	479	1,373	35,569	9,131	24,597	475	404	962	28,822	6,898	20,597	1,327
	100.000%	22.658%	72.077%	1.234%	1.043%	2.989%	100.000%	25.671%	69.153%	1.335%	1.136%	2.705%	81.031%	23.933%	71.463%	4.604%
District 3																
*Caddo	45,132	16,238	26,484	451	728	1,231	34,122	13,646	18,735	346	562	833	27,799	11,312	15,368	1,119
District 3	45,132	16,238	26,484	451	728	1,231	34,122	13,646	18,735	346	562	833	27,799	11,312	15,368	1,119
	100.000%	35.979%	58.681%	0.999%	1.613%	2.728%	100.000%	39.992%	54.906%	1.014%	1.647%	2.441%	81.469%	40.692%	55.283%	4.025%
District 4																
*Caddo	45,458	15,344	27,588	328	722	1,476	34,131	12,640	19,711	246	519	1,015	28,840	10,993	16,711	1,136
District 4	45,458	15,344	27,588	328	722	1,476	34,131	12,640	19,711	246	519	1,015	28,840	10,993	16,711	1,136
	100.000%	33.754%	60.689%	0.722%	1.588%	3.247%	100.000%	37.034%	57.751%	0.721%	1.521%	2.974%	84.498%	38.117%	57.944%	3.939%
District 5																
*Bossier	22,429	15,068	4,766	712	650	1,233	17,317	12,113	3,322	538	512	832	12,490	9,469	2,170	851
*Caddo	15,326	11,811	1,770	877	267	601	11,570	9,087	1,232	617	204	430	10,808	8,960	1,081	767
Red River	7,620	4,195	3,106	25	171	123	5,714	3,338	2,164	3	116	93	5,631	3,130	2,418	83
District 5	45,375	31,074	9,642	1,614	1,088	1,957	34,601	24,538	6,718	1,158	832	1,355	28,929	21,559	5,669	1,701
	100.000%	68.483%	21.250%	3.557%	2.398%	4.313%	100.000%	70.917%	19.416%	3.347%	2.405%	3.916%	83.607%	74.524%	19.596%	5.880%
District 6																
*Caddo	44,174	31,976	8,095	1,657	896	1,550	35,273	26,363	5,824	1,221	706	1,159	29,716	23,749	4,153	1,814
District 6	44,174	31,976	8,095	1,657	896	1,550	35,273	26,363	5,824	1,221	706	1,159	29,716	23,749	4,153	1,814
	100.000%	72.386%	18.325%	3.751%	2.028%	3.509%	100.000%	74.740%	16.511%	3.462%	2.002%	3.286%	84.246%	79.920%	13.976%	6.104%
District 7																
*Caddo	7,036	5,281	1,302	39	199	215	5,593	4,234	1,003	33	174	149	4,314	3,456	715	143
De Soto	26,812	15,284	9,973	117	740	698	20,440	11,909	7,425	86	557	463	18,713	11,330	6,810	573
*Sabine	10,808	6,807	1,486	39	2,234	242	8,205	5,419	959	25	1,634	168	7,261	5,386	867	1,008
District 7	44,656	27,372	12,761	195	3,173	1,155	34,238	21,562	9,387	144	2,365	780	30,288	20,172	8,392	1,724
	100.000%	61.295%	28.576%	0.437%	7.105%	2.586%	100.000%	62.977%	27.417%	0.421%	6.908%	2.278%	88.463%	66.601%	27.707%	5.692%
District 8																
*Bossier	45,325	30,583	9,812	1,620	976	2,334	33,068	23,134	6,571	1,060	725	1,578	25,714	19,762	4,474	1,478

Splits

Plan: 221ES-119 (Glover) Original Bill

	Total Population	Total White	Total Black	Total Asian	Total American Indian	Total Other	VAP Total	VAP White	VAP Black	VAP Asian	VAP American Indian	VAP Other	Reg Total Dec 2021	Reg White Dec 2021	Reg Black Dec 2021	Reg Other Dec 2021
*Morehouse	16,452	5,552	10,425	100	176	199	12,758	4,632	7,751	75	145	155	10,376	3,487	6,722	167
*Ouachita	25,876	7,103	17,549	507	247	470	19,364	6,111	12,325	439	170	319	15,430	4,336	10,506	588
District 16	42,328	12,655	27,974	607	423	669	32,122	10,743	20,076	514	315	474	25,806	7,823	17,228	755
	100.000%	29.897%	66.089%	1.434%	0.999%	1.581%	100.000%	33.444%	62.499%	1.600%	0.981%	1.476%	80.337%	30.315%	66.760%	2.926%
District 17																
*Ouachita	42,807	10,960	29,027	432	375	2,013	31,485	9,349	19,918	372	286	1,560	24,864	6,189	17,855	820
District 17	42,807	10,960	29,027	432	375	2,013	31,485	9,349	19,918	372	286	1,560	24,864	6,189	17,855	820
	100.000%	25.603%	67.809%	1.009%	0.876%	4.703%	100.000%	29.694%	63.262%	1.182%	0.908%	4.955%	78.971%	24.891%	71.811%	3.298%
District 18																
*Iberville	1,527	303	1,195	3	8	18	1,244	255	967	3	5	14	1,275	220	1,036	19
Pointe Coupee	20,758	12,395	7,504	107	159	593	16,250	10,108	5,502	91	119	430	14,675	9,320	5,121	234
*West Baton Rouge	8,899	5,638	2,722	49	143	347	6,680	4,318	1,983	30	92	257	5,455	3,799	1,567	89
West Feliciana	15,310	10,883	3,740	89	225	373	12,783	9,283	2,951	56	174	319	7,407	5,092	2,180	135
District 18	46,494	29,219	15,161	248	535	1,331	36,957	23,964	11,403	180	390	1,020	28,812	18,431	9,904	477
	100.000%	62.845%	32.609%	0.533%	1.151%	2.863%	100.000%	64.843%	30.855%	0.487%	1.055%	2.760%	77.961%	63.970%	34.375%	1.656%
District 19																
*Madison	3,746	2,200	1,453	8	35	50	2,961	1,864	1,017	6	32	42	2,553	1,733	777	43
*Morehouse	9,177	6,729	2,059	60	194	135	7,304	5,463	1,549	42	134	116	6,546	5,018	1,409	119
Richland	20,043	11,785	7,603	83	258	314	15,383	9,338	5,546	66	203	230	13,662	8,470	4,961	231
West Carroll	9,751	7,894	1,425	27	180	225	7,532	6,223	1,010	20	136	143	7,038	5,913	1,040	85
District 19	42,717	28,608	12,540	178	667	724	33,180	22,888	9,122	134	505	531	29,799	21,134	8,187	478
	100.000%	66.971%	29.356%	0.417%	1.561%	1.695%	100.000%	68.981%	27.492%	0.404%	1.522%	1.600%	89.810%	70.922%	27.474%	1.604%
District 20																
Caldwell	9,645	7,646	1,632	51	150	166	7,478	5,969	1,224	46	116	123	6,031	5,124	818	89
*Catahoula	6,353	4,962	739	37	89	526	5,006	3,880	521	25	71	509	4,454	3,954	460	40
*Franklin	14,096	10,783	2,944	47	169	153	10,749	8,488	1,994	29	126	112	9,753	7,946	1,725	82
*La Salle	8,638	7,127	1,124	36	222	129	6,549	5,459	799	20	163	108	5,755	5,067	587	101
*Ouachita	3,472	2,473	717	10	147	125	2,657	1,954	498	4	119	82	2,283	1,765	450	68
District 20	42,204	32,991	7,156	181	777	1,099	32,439	25,750	5,036	124	595	934	28,276	23,856	4,040	380
	100.000%	78.170%	16.956%	0.429%	1.841%	2.604%	100.000%	79.380%	15.525%	0.382%	1.834%	2.879%	87.167%	84.368%	14.288%	1.344%
District 21																
*Catahoula	2,553	814	1,656	9	30	44	1,945	677	1,215	8	16	29	2,013	685	1,310	18
Concordia	18,687	10,275	7,725	122	233	332	14,217	8,108	5,613	100	167	229	11,964	7,222	4,540	202
East Carroll	7,459	2,054	5,272	29	43	61	5,901	1,773	4,043	19	27	39	4,709	1,306	3,359	44
*Franklin	5,678	1,709	3,858	23	36	52	4,279	1,413	2,785	15	27	39	3,406	1,069	2,309	28
*Madison	6,271	1,275	4,910	12	24	50	4,474	1,042	3,374	3	16	39	4,725	761	3,897	67
Tensas	4,147	1,744	2,312	23	26	42	3,235	1,446	1,728	12	23	26	3,455	1,503	1,917	35

Splits

Plan: 221ES-119 (Glover) Original Bill

	Total Population	Total White	Total Black	Total Asian	Total American Indian	Total Other	VAP Total	VAP White	VAP Black	VAP Asian	VAP American Indian	VAP Other	Reg Total Dec 2021	Reg White Dec 2021	Reg Black Dec 2021	Reg Other Dec 2021
District 29																
*East Baton Rouge	26,244	794	24,906	70	57	417	19,192	696	18,138	50	47	261	17,541	537	16,557	447
*West Baton Rouge	18,300	8,669	8,448	238	183	762	13,846	6,828	6,166	179	127	546	11,686	6,138	5,298	250
District 29	44,544	9,463	33,354	308	240	1,179	33,038	7,524	24,304	229	174	807	29,227	6,675	21,855	697
	100.000%	21.244%	74.879%	0.691%	0.539%	2.647%	100.000%	22.774%	73.564%	0.693%	0.527%	2.443%	88.465%	22.838%	74.777%	2.385%
District 30																
*Beauregard	17,867	12,790	3,670	299	506	602	13,588	9,888	2,710	191	385	414	10,430	7,583	2,106	741
*Vernon	25,085	15,851	5,714	961	792	1,767	18,431	11,971	3,900	685	578	1,297	11,506	7,770	2,593	1,143
District 30	42,952	28,641	9,384	1,260	1,298	2,369	32,019	21,859	6,610	876	963	1,711	21,936	15,353	4,699	1,884
	100.000%	66.681%	21.848%	2.934%	3.022%	5.515%	100.000%	68.269%	20.644%	2.736%	3.008%	5.344%	68.509%	69.990%	21.421%	8.589%
District 31																
*Lafayette	30,391	22,441	4,063	1,623	406	1,858	22,601	17,092	2,755	1,166	321	1,267	19,171	15,935	1,925	1,311
*Vermilion	16,119	9,963	4,713	647	165	631	11,943	7,802	3,116	457	127	441	9,954	6,768	2,726	460
District 31	46,510	32,404	8,776	2,270	571	2,489	34,544	24,894	5,871	1,623	448	1,708	29,125	22,703	4,651	1,771
	100.000%	69.671%	18.869%	4.881%	1.228%	5.352%	100.000%	72.065%	16.996%	4.698%	1.297%	4.944%	84.313%	77.950%	15.969%	6.081%
District 32																
Allen	22,750	16,327	4,490	246	947	740	17,510	12,751	3,275	182	646	656	12,201	9,478	2,217	506
*Beauregard	6,517	5,704	513	35	172	93	4,950	4,252	487	28	111	72	3,826	3,674	30	122
*Calcasieu	13,148	11,297	1,219	65	340	227	9,960	8,631	889	41	239	160	7,909	7,045	651	213
District 32	42,415	33,328	6,222	346	1,459	1,060	32,420	25,634	4,651	251	996	888	23,936	20,197	2,898	841
	100.000%	78.576%	14.669%	0.816%	3.440%	2.499%	100.000%	79.068%	14.346%	0.774%	3.072%	2.739%	73.831%	84.379%	12.107%	3.514%
District 33																
*Calcasieu	44,243	36,566	3,976	667	916	2,118	32,848	27,777	2,540	480	641	1,410	25,303	22,539	1,755	1,009
District 33	44,243	36,566	3,976	667	916	2,118	32,848	27,777	2,540	480	641	1,410	25,303	22,539	1,755	1,009
	100.000%	82.648%	8.987%	1.508%	2.070%	4.787%	100.000%	84.562%	7.733%	1.461%	1.951%	4.292%	77.031%	89.076%	6.936%	3.988%
District 34																
*Calcasieu	45,879	8,998	34,381	506	364	1,630	34,506	7,684	25,041	365	273	1,143	24,763	4,669	19,017	1,077
District 34	45,879	8,998	34,381	506	364	1,630	34,506	7,684	25,041	365	273	1,143	24,763	4,669	19,017	1,077
	100.000%	19.612%	74.938%	1.103%	0.793%	3.553%	100.000%	22.269%	72.570%	1.058%	0.791%	3.312%	71.764%	18.855%	76.796%	4.349%
District 35																
*Beauregard	4,717	4,375	124	13	103	102	3,397	3,179	78	3	65	72	2,997	2,872	44	81
*Calcasieu	41,371	32,237	6,116	594	731	1,693	31,101	24,788	4,221	393	532	1,167	24,372	20,567	2,768	1,037
District 35	46,088	36,612	6,240	607	834	1,795	34,498	27,967	4,299	396	597	1,239	27,369	23,439	2,812	1,118
	100.000%	79.439%	13.539%	1.317%	1.810%	3.895%	100.000%	81.068%	12.462%	1.148%	1.731%	3.592%	79.335%	85.641%	10.274%	4.085%
District 36																
*Calcasieu	45,062	31,758	7,550	2,384	738	2,632	35,106	25,587	5,269	1,742	589	1,919	24,206	20,005	2,718	1,483

Splits

Plan: 221ES-119 (Glover) Original Bill

	Total Population	Total White	Total Black	Total Asian	Total American Indian	Total Other	VAP Total	VAP White	VAP Black	VAP Asian	VAP American Indian	VAP Other	Reg Total Dec 2021	Reg White Dec 2021	Reg Black Dec 2021	Reg Other Dec 2021
District 36	45,062	31,758	7,550	2,384	738	2,632	35,106	25,587	5,269	1,742	589	1,919	24,206	20,005	2,718	1,483
	100.000%	70.476%	16.755%	5.290%	1.638%	5.841%	100.000%	72.885%	15.009%	4.962%	1.678%	5.466%	68.951%	82.645%	11.229%	6.127%
District 37																
*Calcasieu	12,896	9,306	2,864	96	229	401	9,354	6,994	1,869	61	172	258	6,894	5,333	1,342	219
Jefferson Davis	32,250	25,066	5,837	183	472	692	24,039	19,121	4,006	111	325	476	20,013	16,350	3,202	461
District 37	45,146	34,372	8,701	279	701	1,093	33,393	26,115	5,875	172	497	734	26,907	21,683	4,544	680
	100.000%	76.135%	19.273%	0.618%	1.553%	2.421%	100.000%	78.205%	17.594%	0.515%	1.488%	2.198%	80.577%	80.585%	16.888%	2.527%
District 38																
*Evangeline	28,778	18,730	8,762	179	244	863	21,600	14,444	6,120	138	190	708	18,639	12,943	5,400	296
*Rapides	13,531	10,064	1,681	176	490	1,120	10,267	7,816	1,249	126	369	707	8,613	7,022	1,161	430
District 38	42,309	28,794	10,443	355	734	1,983	31,867	22,260	7,369	264	559	1,415	27,252	19,965	6,561	726
	100.000%	68.056%	24.683%	0.839%	1.735%	4.687%	100.000%	69.853%	23.124%	0.828%	1.754%	4.440%	85.518%	73.261%	24.075%	2.664%
District 39																
*Lafayette	42,262	25,188	13,278	522	530	2,744	31,043	19,719	8,821	351	372	1,780	25,782	17,469	7,137	1,176
District 39	42,262	25,188	13,278	522	530	2,744	31,043	19,719	8,821	351	372	1,780	25,782	17,469	7,137	1,176
	100.000%	59.600%	31.418%	1.235%	1.254%	6.493%	100.000%	63.522%	28.415%	1.131%	1.198%	5.734%	83.053%	67.757%	27.682%	4.561%
District 40																
*St. Landry	45,296	17,937	25,916	272	296	875	34,012	14,431	18,563	200	207	611	31,126	13,283	17,048	795
District 40	45,296	17,937	25,916	272	296	875	34,012	14,431	18,563	200	207	611	31,126	13,283	17,048	795
	100.000%	39.600%	57.215%	0.600%	0.653%	1.932%	100.000%	42.429%	54.578%	0.588%	0.609%	1.796%	91.515%	42.675%	54.771%	2.554%
District 41																
*Acadia	20,104	16,399	2,794	68	215	628	14,680	12,209	1,850	47	158	416	13,190	11,316	1,590	284
*Evangeline	3,572	2,624	473	62	36	377	2,808	2,016	363	49	27	353	1,914	1,623	243	48
*St. Landry	21,068	13,425	6,455	156	210	822	15,580	10,360	4,437	103	164	516	12,443	8,443	3,646	354
District 41	44,744	32,448	9,722	286	461	1,827	33,068	24,585	6,650	199	349	1,285	27,547	21,382	5,479	686
	100.000%	72.519%	21.728%	0.639%	1.030%	4.083%	100.000%	74.347%	20.110%	0.602%	1.055%	3.886%	83.304%	77.620%	19.890%	2.490%
District 42																
*Acadia	37,472	28,081	8,070	170	358	793	28,263	21,862	5,533	126	242	500	24,488	19,239	4,817	432
*Lafayette	8,190	6,147	1,305	76	144	518	5,931	4,592	864	43	105	327	4,896	4,021	696	179
District 42	45,662	34,228	9,375	246	502	1,311	34,194	26,454	6,397	169	347	827	29,384	23,260	5,513	611
	100.000%	74.959%	20.531%	0.539%	1.099%	2.871%	100.000%	77.364%	18.708%	0.494%	1.015%	2.419%	85.933%	79.159%	18.762%	2.079%
District 43																
*Lafayette	42,630	31,321	6,896	1,418	651	2,344	33,443	25,379	4,841	1,007	547	1,669	27,924	23,016	3,196	1,712
District 43	42,630	31,321	6,896	1,418	651	2,344	33,443	25,379	4,841	1,007	547	1,669	27,924	23,016	3,196	1,712
	100.000%	73.472%	16.176%	3.326%	1.527%	5.498%	100.000%	75.887%	14.475%	3.011%	1.636%	4.991%	83.497%	82.424%	11.445%	6.131%
District 44																
*Lafayette	42,506	13,250	26,566	462	363	1,865	32,928	11,489	19,576	365	257	1,241	26,786	8,827	16,803	1,156

Splits

Plan: 221ES-119 (Glover) Original Bill

	Total Population	Total White	Total Black	Total Asian	Total American Indian	Total Other	VAP Total	VAP White	VAP Black	VAP Asian	VAP American Indian	VAP Other	Reg Total Dec 2021	Reg White Dec 2021	Reg Black Dec 2021	Reg Other Dec 2021
District 44	42,506	13,250	26,566	462	363	1,865	32,928	11,489	19,576	365	257	1,241	26,786	8,827	16,803	1,156
	100.000%	31.172%	62.499%	1.087%	0.854%	4.388%	100.000%	34.891%	59.451%	1.108%	0.780%	3.769%	81.347%	32.954%	62.731%	4.316%
District 45																
*Lafayette	43,372	31,504	6,933	1,427	649	2,859	35,008	26,371	4,916	1,155	481	2,085	28,566	23,647	3,175	1,744
District 45	43,372	31,504	6,933	1,427	649	2,859	35,008	26,371	4,916	1,155	481	2,085	28,566	23,647	3,175	1,744
	100.000%	72.637%	15.985%	3.290%	1.496%	6.592%	100.000%	75.328%	14.043%	3.299%	1.374%	5.956%	81.598%	82.780%	11.115%	6.105%
District 46																
*St. Landry	13,018	9,907	2,750	53	111	197	9,805	7,608	1,959	39	69	130	8,828	6,732	1,899	197
*St. Martin	30,578	21,592	7,372	337	352	925	23,052	16,925	4,995	225	263	644	20,455	15,567	4,361	527
District 46	43,596	31,499	10,122	390	463	1,122	32,857	24,533	6,954	264	332	774	29,283	22,299	6,260	724
	100.000%	72.252%	23.218%	0.895%	1.062%	2.574%	100.000%	74.666%	21.164%	0.803%	1.010%	2.356%	89.123%	76.150%	21.378%	2.472%
District 47																
*Calcasieu	14,186	9,610	3,280	390	218	688	10,291	7,328	2,069	277	158	459	7,064	5,501	1,262	301
Cameron	5,617	5,232	125	30	75	155	4,358	4,100	79	23	47	109	4,789	4,610	88	91
*Vermillion	26,677	22,395	2,748	513	256	765	20,147	17,275	1,797	369	211	495	17,732	15,692	1,512	528
District 47	46,480	37,237	6,153	933	549	1,608	34,796	28,703	3,945	669	416	1,063	29,585	25,803	2,862	920
	100.000%	80.114%	13.238%	2.007%	1.181%	3.460%	100.000%	82.489%	11.338%	1.923%	1.196%	3.055%	85.024%	87.216%	9.674%	3.110%
District 48																
*Iberia	25,937	18,084	5,676	700	336	1,141	19,813	14,267	3,998	470	260	818	17,156	13,420	3,060	676
*Lafayette	14,957	11,412	2,051	533	233	728	10,500	8,271	1,272	329	148	480	9,205	7,655	1,005	545
*St. Martin	3,748	2,564	916	108	24	136	2,847	1,995	660	65	22	105	2,461	1,824	552	85
District 48	44,642	32,060	8,643	1,341	593	2,005	33,160	24,533	5,930	864	430	1,403	28,822	22,899	4,617	1,306
	100.000%	71.816%	19.361%	3.004%	1.328%	4.491%	100.000%	73.984%	17.883%	2.606%	1.297%	4.231%	86.918%	79.450%	16.019%	4.531%
District 49																
*Iberia	17,706	12,736	2,642	743	260	1,325	13,517	10,073	1,788	560	189	907	11,533	9,414	1,500	619
*Lafayette	14,098	11,565	1,308	365	213	647	9,898	8,239	853	230	145	431	8,828	7,685	707	436
*Vermillion	14,563	12,119	1,349	287	202	606	10,922	9,286	874	211	150	401	9,083	8,045	756	282
District 49	46,367	36,420	5,299	1,395	675	2,578	34,337	27,598	3,515	1,001	484	1,739	29,444	25,144	2,963	1,337
	100.000%	78.547%	11.428%	3.009%	1.456%	5.560%	100.000%	80.374%	10.237%	2.915%	1.410%	5.065%	85.750%	85.396%	10.063%	4.541%
District 50																
*St. Martin	1,368	1,285	13	7	34	29	1,154	1,091	11	5	30	17	993	979	1	13
*St. Mary	41,822	22,928	14,640	392	1,496	2,366	31,835	18,361	10,585	252	1,043	1,594	26,259	15,905	9,158	1,196
District 50	43,190	24,213	14,653	399	1,530	2,395	32,989	19,452	10,596	257	1,073	1,611	27,252	16,884	9,159	1,209
	100.000%	56.062%	33.927%	0.924%	3.542%	5.545%	100.000%	58.965%	32.120%	0.779%	3.253%	4.883%	82.609%	61.955%	33.609%	4.436%
District 51																
*Assumption	4,889	3,623	774	34	115	343	3,807	2,959	522	25	87	214	2,961	2,438	428	95
*Lafourche	10,589	7,103	2,388	115	501	482	7,801	5,482	1,588	88	322	321	5,788	4,540	963	285

Splits

Plan: 221ES-119 (Glover) Original Bill

	Total Population	Total White	Total Black	Total Asian	Total American Indian	Total Other	VAP Total	VAP White	VAP Black	VAP Asian	VAP American Indian	VAP Other	Reg Total Dec 2021	Reg White Dec 2021	Reg Black Dec 2021	Reg Other Dec 2021
District 51																
*St. Mary	7,584	4,021	1,351	443	174	1,595	5,686	3,233	935	341	130	1,047	3,951	2,807	733	411
*Terrebonne	23,257	14,039	6,452	216	1,182	1,368	17,456	11,204	4,454	145	790	863	12,566	8,532	3,312	722
District 51	46,319	28,786	10,965	808	1,972	3,788	34,750	22,878	7,499	599	1,329	2,445	25,266	18,317	5,436	1,513
	100.000%	62.147%	23.673%	1.744%	4.257%	8.178%	100.000%	65.836%	21.580%	1.724%	3.824%	7.036%	72.708%	72.497%	21.515%	5.988%
District 52																
*Terrebonne	43,163	30,309	7,111	921	2,522	2,300	32,675	23,989	4,792	624	1,680	1,590	25,613	20,704	3,201	1,708
District 52	43,163	30,309	7,111	921	2,522	2,300	32,675	23,989	4,792	624	1,680	1,590	25,613	20,704	3,201	1,708
	100.000%	70.220%	16.475%	2.134%	5.843%	5.329%	100.000%	73.417%	14.666%	1.910%	5.142%	4.866%	78.387%	80.834%	12.498%	6.668%
District 53																
*Terrebonne	43,160	25,586	9,584	606	4,933	2,451	32,374	20,438	6,550	470	3,280	1,636	23,541	16,159	5,053	2,329
District 53	43,160	25,586	9,584	606	4,933	2,451	32,374	20,438	6,550	470	3,280	1,636	23,541	16,159	5,053	2,329
	100.000%	59.282%	22.206%	1.404%	11.430%	5.679%	100.000%	63.131%	20.232%	1.452%	10.132%	5.053%	72.716%	68.642%	21.465%	9.893%
District 54																
*Jefferson	1,005	939	11	8	28	19	820	769	4	4	28	15	805	765	4	36
*Lafourche	41,844	34,005	1,737	507	2,912	2,683	31,896	26,849	997	374	1,929	1,747	24,624	22,577	566	1,481
District 54	42,849	34,944	1,748	515	2,940	2,702	32,716	27,618	1,001	378	1,957	1,762	25,429	23,342	570	1,517
	100.000%	81.551%	4.079%	1.202%	6.861%	6.306%	100.000%	84.417%	3.060%	1.155%	5.982%	5.386%	77.726%	91.793%	2.242%	5.966%
District 55																
*Lafourche	45,124	30,602	11,730	403	811	1,578	34,922	24,507	8,492	276	526	1,121	27,866	21,350	5,635	881
District 55	45,124	30,602	11,730	403	811	1,578	34,922	24,507	8,492	276	526	1,121	27,866	21,350	5,635	881
	100.000%	67.818%	25.995%	0.893%	1.797%	3.497%	100.000%	70.176%	24.317%	0.790%	1.506%	3.210%	79.795%	76.617%	20.222%	3.162%
District 56																
*St. Charles	45,596	31,034	9,886	778	854	3,044	34,225	24,116	6,903	490	608	2,108	30,715	22,765	6,234	1,716
*St. John the Baptist	765	463	201	0	11	90	588	373	141	0	8	66	468	332	117	19
District 56	46,361	31,497	10,087	778	865	3,134	34,813	24,489	7,044	490	616	2,174	31,183	23,097	6,351	1,735
	100.000%	67.939%	21.758%	1.678%	1.866%	6.760%	100.000%	70.344%	20.234%	1.408%	1.769%	6.245%	89.573%	74.069%	20.367%	5.564%
District 57																
*St. Charles	6,953	2,516	4,042	59	71	265	5,316	2,038	2,987	39	59	193	4,270	1,544	2,563	163
*St. John the Baptist	35,744	11,005	21,727	389	396	2,227	27,184	9,215	15,818	314	289	1,548	23,936	8,187	14,387	1,362
District 57	42,697	13,521	25,769	448	467	2,492	32,500	11,253	18,805	353	348	1,741	28,206	9,731	16,950	1,525
	100.000%	31.667%	60.353%	1.049%	1.094%	5.836%	100.000%	34.625%	57.862%	1.086%	1.071%	5.357%	86.788%	34.500%	60.094%	5.407%
District 58																
*Ascension	24,351	7,423	15,050	166	240	1,472	18,030	6,146	10,584	122	169	1,009	15,187	5,186	9,384	617
*St. James	14,875	5,971	8,564	48	62	230	11,545	4,898	6,411	23	49	164	11,324	4,419	6,741	164

Splits

Plan: 221ES-119 (Glover) Original Bill

	Total Population	Total White	Total Black	Total Asian	Total American Indian	Total Other	VAP Total	VAP White	VAP Black	VAP Asian	VAP American Indian	VAP Other	Reg Total Dec 2021	Reg White Dec 2021	Reg Black Dec 2021	Reg Other Dec 2021
District 58																
*St. John the Baptist	5,968	2,409	3,268	14	58	219	4,731	2,034	2,478	9	53	157	4,509	1,700	2,730	79
District 58	45,194	15,803	26,882	228	360	1,921	34,306	13,078	19,473	154	271	1,330	31,020	11,305	18,855	860
	100.000%	34.967%	59.481%	0.504%	0.797%	4.251%	100.000%	38.122%	56.763%	0.449%	0.790%	3.877%	90.422%	36.444%	60.783%	2.772%
District 59																
*Ascension	45,699	31,163	8,879	1,446	742	3,469	32,465	22,714	6,059	950	496	2,246	28,364	21,245	5,150	1,969
District 59	45,699	31,163	8,879	1,446	742	3,469	32,465	22,714	6,059	950	496	2,246	28,364	21,245	5,150	1,969
	100.000%	68.192%	19.429%	3.164%	1.624%	7.591%	100.000%	69.965%	18.663%	2.926%	1.528%	6.918%	87.368%	74.901%	18.157%	6.942%
District 60																
*Assumption	16,150	10,099	5,446	62	143	400	12,809	8,186	4,185	32	110	296	11,478	7,262	4,082	134
*Iberville	28,714	14,530	12,535	199	266	1,184	22,842	12,207	9,265	146	216	1,008	19,187	9,912	8,861	414
District 60	44,864	24,629	17,981	261	409	1,584	35,651	20,393	13,450	178	326	1,304	30,665	17,174	12,943	548
	100.000%	54.897%	40.079%	0.582%	0.912%	3.531%	100.000%	57.202%	37.727%	0.499%	0.914%	3.658%	86.014%	56.005%	42.208%	1.787%
District 61																
*East Baton Rouge	44,049	7,200	34,310	483	294	1,762	33,624	6,437	25,314	366	239	1,268	25,934	5,222	19,658	1,054
District 61	44,049	7,200	34,310	483	294	1,762	33,624	6,437	25,314	366	239	1,268	25,934	5,222	19,658	1,054
	100.000%	16.345%	77.891%	1.097%	0.667%	4.000%	100.000%	19.144%	75.286%	1.089%	0.711%	3.771%	77.129%	20.136%	75.800%	4.064%
District 62																
*East Baton Rouge	23,430	5,256	17,491	122	185	376	17,580	4,399	12,679	92	144	266	15,498	3,873	11,121	504
East Feliciana	19,539	11,516	7,341	91	262	329	16,183	9,740	5,918	61	198	266	13,600	7,959	5,186	455
District 62	42,969	16,772	24,832	213	447	705	33,763	14,139	18,597	153	342	532	29,098	11,832	16,307	959
	100.000%	39.033%	57.791%	0.496%	1.040%	1.641%	100.000%	41.877%	55.081%	0.453%	1.013%	1.576%	86.183%	40.663%	56.042%	3.296%
District 63																
*East Baton Rouge	44,638	11,599	31,302	401	285	1,051	33,586	8,905	23,394	259	218	810	29,349	8,079	20,390	880
District 63	44,638	11,599	31,302	401	285	1,051	33,586	8,905	23,394	259	218	810	29,349	8,079	20,390	880
	100.000%	25.985%	70.124%	0.898%	0.638%	2.354%	100.000%	26.514%	69.654%	0.771%	0.649%	2.412%	87.385%	27.527%	69.474%	2.998%
District 64																
*East Baton Rouge	5,061	3,570	1,268	10	95	118	3,992	2,833	986	10	66	97	3,702	2,678	957	67
*Livingston	40,558	35,001	2,065	383	1,021	2,088	29,376	25,816	1,215	238	772	1,335	25,167	23,389	884	894
District 64	45,619	38,571	3,333	393	1,116	2,206	33,368	28,649	2,201	248	838	1,432	28,869	26,067	1,841	961
	100.000%	84.550%	7.306%	0.861%	2.446%	4.836%	100.000%	85.858%	6.596%	0.743%	2.511%	4.292%	86.517%	90.294%	6.377%	3.329%
District 65																
*East Baton Rouge	44,189	27,690	10,787	1,101	735	3,876	32,939	21,818	7,210	803	590	2,518	27,193	20,377	5,491	1,325
District 65	44,189	27,690	10,787	1,101	735	3,876	32,939	21,818	7,210	803	590	2,518	27,193	20,377	5,491	1,325
	100.000%	62.663%	24.411%	2.492%	1.663%	8.771%	100.000%	66.238%	21.889%	2.438%	1.791%	7.644%	82.556%	74.935%	20.193%	4.873%
District 66																

Splits

Plan: 221ES-119 (Glover) Original Bill

	Total Population	Total White	Total Black	Total Asian	Total American Indian	Total Other	VAP Total	VAP White	VAP Black	VAP Asian	VAP American Indian	VAP Other	Reg Total Dec 2021	Reg White Dec 2021	Reg Black Dec 2021	Reg Other Dec 2021
District 66																
*East Baton Rouge	43,703	29,474	8,914	2,530	549	2,236	34,019	23,829	6,304	1,774	431	1,681	29,855	23,117	4,558	2,180
District 66	43,703	29,474	8,914	2,530	549	2,236	34,019	23,829	6,304	1,774	431	1,681	29,855	23,117	4,558	2,180
	100.000%	67.442%	20.397%	5.789%	1.256%	5.116%	100.000%	70.046%	18.531%	5.215%	1.267%	4.941%	87.760%	77.431%	15.267%	7.302%
District 67																
*East Baton Rouge	43,566	13,858	23,932	1,821	381	3,574	35,143	12,561	18,223	1,579	302	2,478	21,109	6,304	13,366	1,439
District 67	43,566	13,858	23,932	1,821	381	3,574	35,143	12,561	18,223	1,579	302	2,478	21,109	6,304	13,366	1,439
	100.000%	31.809%	54.933%	4.180%	0.875%	8.204%	100.000%	35.743%	51.854%	4.493%	0.859%	7.051%	60.066%	29.864%	63.319%	6.817%
District 68																
*East Baton Rouge	44,607	30,459	9,539	1,890	521	2,198	37,541	26,251	7,574	1,525	421	1,770	27,493	20,301	5,410	1,782
District 68	44,607	30,459	9,539	1,890	521	2,198	37,541	26,251	7,574	1,525	421	1,770	27,493	20,301	5,410	1,782
	100.000%	68.283%	21.385%	4.237%	1.168%	4.927%	100.000%	69.926%	20.175%	4.062%	1.121%	4.715%	73.235%	73.841%	19.678%	6.482%
District 69																
*East Baton Rouge	46,550	27,658	12,100	2,580	565	3,647	36,675	23,068	8,709	1,872	447	2,579	28,973	20,948	5,782	2,243
District 69	46,550	27,658	12,100	2,580	565	3,647	36,675	23,068	8,709	1,872	447	2,579	28,973	20,948	5,782	2,243
	100.000%	59.416%	25.994%	5.542%	1.214%	7.835%	100.000%	62.898%	23.746%	5.104%	1.219%	7.032%	78.999%	72.302%	19.957%	7.742%
District 70																
*East Baton Rouge	45,398	28,848	10,241	2,832	664	2,813	37,663	24,678	7,989	2,310	543	2,143	27,729	19,815	5,496	2,418
District 70	45,398	28,848	10,241	2,832	664	2,813	37,663	24,678	7,989	2,310	543	2,143	27,729	19,815	5,496	2,418
	100.000%	63.545%	22.558%	6.238%	1.463%	6.196%	100.000%	65.523%	21.212%	6.133%	1.442%	5.690%	73.624%	71.459%	19.820%	8.720%
District 71																
*Livingston	43,001	32,754	5,534	748	846	3,119	32,034	25,280	3,621	509	620	2,004	24,401	20,931	2,403	1,067
District 71	43,001	32,754	5,534	748	846	3,119	32,034	25,280	3,621	509	620	2,004	24,401	20,931	2,403	1,067
	100.000%	76.170%	12.869%	1.739%	1.967%	7.253%	100.000%	78.916%	11.304%	1.589%	1.935%	6.256%	76.172%	85.779%	9.848%	4.373%
District 72																
St. Helena	10,920	4,527	6,031	39	134	189	8,463	3,805	4,371	28	109	150	8,321	3,628	4,565	128
*Tangipahoa	31,897	12,590	17,830	192	330	955	23,960	10,226	12,706	142	242	644	19,401	8,195	10,671	535
District 72	42,817	17,117	23,861	231	464	1,144	32,423	14,031	17,077	170	351	794	27,722	11,823	15,236	663
	100.000%	39.977%	55.728%	0.540%	1.084%	2.672%	100.000%	43.275%	52.669%	0.524%	1.083%	2.449%	85.501%	42.648%	54.960%	2.392%
District 73																
*Tangipahoa	46,503	34,945	7,829	500	1,087	2,142	35,345	27,400	5,289	333	806	1,517	28,667	23,696	3,822	1,149
District 73	46,503	34,945	7,829	500	1,087	2,142	35,345	27,400	5,289	333	806	1,517	28,667	23,696	3,822	1,149
	100.000%	75.146%	16.835%	1.075%	2.337%	4.606%	100.000%	77.522%	14.964%	0.942%	2.280%	4.292%	81.106%	82.660%	13.332%	4.008%
District 74																
*St. Tammany	44,185	36,574	3,335	384	1,046	2,846	34,817	29,335	2,377	268	770	2,067	32,031	28,558	1,935	1,538
District 74	44,185	36,574	3,335	384	1,046	2,846	34,817	29,335	2,377	268	770	2,067	32,031	28,558	1,935	1,538
	100.000%	82.775%	7.548%	0.869%	2.367%	6.441%	100.000%	84.255%	6.827%	0.770%	2.212%	5.937%	91.998%	89.157%	6.041%	4.802%
District 75																

Splits

Plan: 221ES-119 (Glover) Original Bill

	Total Population	Total White	Total Black	Total Asian	Total American Indian	Total Other	VAP Total	VAP White	VAP Black	VAP Asian	VAP American Indian	VAP Other	Reg Total Dec 2021	Reg White Dec 2021	Reg Black Dec 2021	Reg Other Dec 2021
Washington	45,463	29,943	13,434	216	736	1,134	34,951	23,743	9,732	154	561	761	27,587	18,835	8,102	650
District 75	45,463	29,943	13,434	216	736	1,134	34,951	23,743	9,732	154	561	761	27,587	18,835	8,102	650
District 76	100.000%	65.862%	29.549%	0.475%	1.619%	2.494%	100.000%	67.932%	27.845%	0.441%	1.605%	2.177%	78.931%	68.275%	29.369%	2.356%
*St. Tammany	43,228	25,840	12,530	1,373	900	2,585	32,553	20,549	8,505	1,019	669	1,811	27,629	18,515	6,870	2,244
District 76	43,228	25,840	12,530	1,373	900	2,585	32,553	20,549	8,505	1,019	669	1,811	27,629	18,515	6,870	2,244
District 77	100.000%	59.776%	28.986%	3.176%	2.082%	5.980%	100.000%	63.125%	26.127%	3.130%	2.055%	5.563%	84.874%	67.013%	24.865%	8.122%
*St. Tammany	43,291	34,787	3,850	847	826	2,981	32,072	26,253	2,672	578	554	2,015	28,968	25,271	1,950	1,747
District 77	43,291	34,787	3,850	847	826	2,981	32,072	26,253	2,672	578	554	2,015	28,968	25,271	1,950	1,747
District 78	100.000%	80.356%	8.893%	1.957%	1.908%	6.886%	100.000%	81.856%	8.331%	1.802%	1.727%	6.283%	90.322%	87.238%	6.732%	6.031%
*Jefferson	44,584	31,095	4,572	1,409	912	6,596	35,713	25,947	3,315	1,021	686	4,744	28,535	24,047	1,611	2,877
District 78	44,584	31,095	4,572	1,409	912	6,596	35,713	25,947	3,315	1,021	686	4,744	28,535	24,047	1,611	2,877
District 79	100.000%	69.745%	10.255%	3.160%	2.046%	14.795%	100.000%	72.654%	9.282%	2.859%	1.921%	13.284%	79.901%	84.272%	5.646%	10.082%
*Jefferson	45,579	27,198	5,976	3,506	648	8,251	35,828	22,474	4,170	2,626	483	6,075	28,657	20,690	2,642	5,325
District 79	45,579	27,198	5,976	3,506	648	8,251	35,828	22,474	4,170	2,626	483	6,075	28,657	20,690	2,642	5,325
District 80	100.000%	59.672%	13.111%	7.692%	1.422%	18.103%	100.000%	62.727%	11.639%	7.329%	1.348%	16.956%	79.985%	72.199%	9.219%	18.582%
*Jefferson	46,249	28,209	7,568	2,133	730	7,609	37,310	24,062	5,571	1,695	542	5,440	26,113	20,574	2,691	2,848
District 80	46,249	28,209	7,568	2,133	730	7,609	37,310	24,062	5,571	1,695	542	5,440	26,113	20,574	2,691	2,848
District 81	100.000%	60.994%	16.364%	4.612%	1.578%	16.452%	100.000%	64.492%	14.932%	4.543%	1.453%	14.581%	69.989%	78.788%	10.305%	10.906%
*Ascension	13,908	10,903	1,951	138	217	699	10,386	8,357	1,347	88	149	445	9,733	8,203	1,162	368
*Livingston	24,407	19,753	2,604	343	528	1,179	18,081	15,104	1,608	212	377	780	14,172	12,496	1,129	547
*St. James	5,317	4,002	1,198	12	20	85	3,960	2,985	886	8	15	66	3,642	2,835	760	47
District 81	43,632	34,658	5,753	493	765	1,963	32,427	26,446	3,841	308	541	1,291	27,547	23,534	3,051	962
District 82	100.000%	79.433%	13.185%	1.130%	1.753%	4.499%	100.000%	81.555%	11.845%	0.950%	1.668%	3.981%	84.951%	85.432%	11.076%	3.492%
*Jefferson	46,202	33,651	5,615	1,506	782	4,648	38,229	28,550	4,452	1,153	598	3,476	30,505	25,070	2,817	2,618
District 82	46,202	33,651	5,615	1,506	782	4,648	38,229	28,550	4,452	1,153	598	3,476	30,505	25,070	2,817	2,618
District 83	100.000%	72.835%	12.153%	3.260%	1.693%	10.060%	100.000%	74.682%	11.646%	3.016%	1.564%	9.093%	79.795%	82.183%	9.235%	8.582%
*Jefferson	43,956	13,203	25,303	1,485	588	3,377	33,127	11,018	18,076	1,199	475	2,359	27,728	9,200	16,022	2,506
District 83	43,956	13,203	25,303	1,485	588	3,377	33,127	11,018	18,076	1,199	475	2,359	27,728	9,200	16,022	2,506
District 84	100.000%	30.037%	57.564%	3.378%	1.338%	7.683%	100.000%	33.260%	54.566%	3.619%	1.434%	7.121%	83.702%	33.179%	57.783%	9.038%

Splits

Plan: 221ES-119 (Glover) Original Bill

	Total Population	Total White	Total Black	Total Asian	Total American Indian	Total Other	VAP Total	VAP White	VAP Black	VAP Asian	VAP American Indian	VAP Other	Reg Total Dec 2021	Reg White Dec 2021	Reg Black Dec 2021	Reg Other Dec 2021
District 84																
*Jefferson	42,520	25,391	9,171	2,797	1,245	3,916	33,192	20,705	6,617	2,109	936	2,825	27,184	18,452	5,527	3,205
District 84	42,520	25,391	9,171	2,797	1,245	3,916	33,192	20,705	6,617	2,109	936	2,825	27,184	18,452	5,527	3,205
	100.000%	59.715%	21.569%	6.578%	2.928%	9.210%	100.000%	62.379%	19.936%	6.354%	2.820%	8.511%	81.899%	67.878%	20.332%	11.790%
District 85																
*Jefferson	44,303	16,171	16,447	2,071	1,038	8,576	33,223	13,397	11,800	1,612	782	5,632	22,377	11,096	7,895	3,386
District 85	44,303	16,171	16,447	2,071	1,038	8,576	33,223	13,397	11,800	1,612	782	5,632	22,377	11,096	7,895	3,386
	100.000%	36.501%	37.124%	4.675%	2.343%	19.358%	100.000%	40.324%	35.518%	4.852%	2.354%	16.952%	67.354%	49.587%	35.282%	15.132%
District 86																
*Tangipahoa	45,736	29,603	12,145	703	922	2,363	35,545	24,147	8,512	566	696	1,624	23,740	18,537	4,256	947
District 86	45,736	29,603	12,145	703	922	2,363	35,545	24,147	8,512	566	696	1,624	23,740	18,537	4,256	947
	100.000%	64.726%	26.555%	1.537%	2.016%	5.167%	100.000%	67.934%	23.947%	1.592%	1.958%	4.569%	66.789%	78.083%	17.928%	3.989%
District 87																
*Jefferson	45,538	9,472	27,818	3,492	464	4,292	34,404	7,965	20,324	2,723	358	3,034	25,405	5,674	16,190	3,541
District 87	45,538	9,472	27,818	3,492	464	4,292	34,404	7,965	20,324	2,723	358	3,034	25,405	5,674	16,190	3,541
	100.000%	20.800%	61.087%	7.668%	1.019%	9.425%	100.000%	23.151%	59.075%	7.915%	1.041%	8.819%	73.843%	22.334%	63.728%	13.938%
District 88																
*Ascension	42,542	31,652	6,336	550	805	3,199	31,076	23,919	4,149	354	576	2,078	26,633	22,166	3,118	1,349
District 88	42,542	31,652	6,336	550	805	3,199	31,076	23,919	4,149	354	576	2,078	26,633	22,166	3,118	1,349
	100.000%	74.402%	14.894%	1.293%	1.892%	7.520%	100.000%	76.969%	13.351%	1.139%	1.854%	6.687%	85.703%	83.228%	11.707%	5.065%
District 89																
*St. Tammany	45,218	38,271	1,907	1,159	733	3,148	34,586	29,787	1,288	775	537	2,199	32,496	29,429	882	2,185
District 89	45,218	38,271	1,907	1,159	733	3,148	34,586	29,787	1,288	775	537	2,199	32,496	29,429	882	2,185
	100.000%	84.637%	4.217%	2.563%	1.621%	6.962%	100.000%	86.124%	3.724%	2.241%	1.553%	6.358%	93.957%	90.562%	2.714%	6.724%
District 90																
*St. Tammany	43,451	28,287	10,147	1,069	1,044	2,904	33,711	22,946	7,077	778	809	2,101	28,008	20,315	5,649	2,044
District 90	43,451	28,287	10,147	1,069	1,044	2,904	33,711	22,946	7,077	778	809	2,101	28,008	20,315	5,649	2,044
	100.000%	65.101%	23.353%	2.460%	2.403%	6.683%	100.000%	68.067%	20.993%	2.308%	2.400%	6.232%	83.083%	72.533%	20.169%	7.298%
District 91																
*Orleans	42,508	19,571	18,417	1,155	557	2,808	35,352	17,328	14,399	1,008	449	2,168	30,330	14,337	13,238	2,755
District 91	42,508	19,571	18,417	1,155	557	2,808	35,352	17,328	14,399	1,008	449	2,168	30,330	14,337	13,238	2,755
	100.000%	46.041%	43.326%	2.717%	1.310%	6.606%	100.000%	49.016%	40.730%	2.851%	1.270%	6.133%	85.794%	47.270%	43.647%	9.083%
District 92																
*Jefferson	45,176	18,067	13,955	1,621	783	10,750	34,713	14,774	10,471	1,198	585	7,685	25,717	12,307	8,990	4,420
District 92	45,176	18,067	13,955	1,621	783	10,750	34,713	14,774	10,471	1,198	585	7,685	25,717	12,307	8,990	4,420
	100.000%	39.992%	30.890%	3.588%	1.733%	23.796%	100.000%	42.560%	30.164%	3.451%	1.685%	22.139%	74.085%	47.856%	34.957%	17.187%
District 93																

Splits

Plan: 221ES-119 (Glover) Original Bill

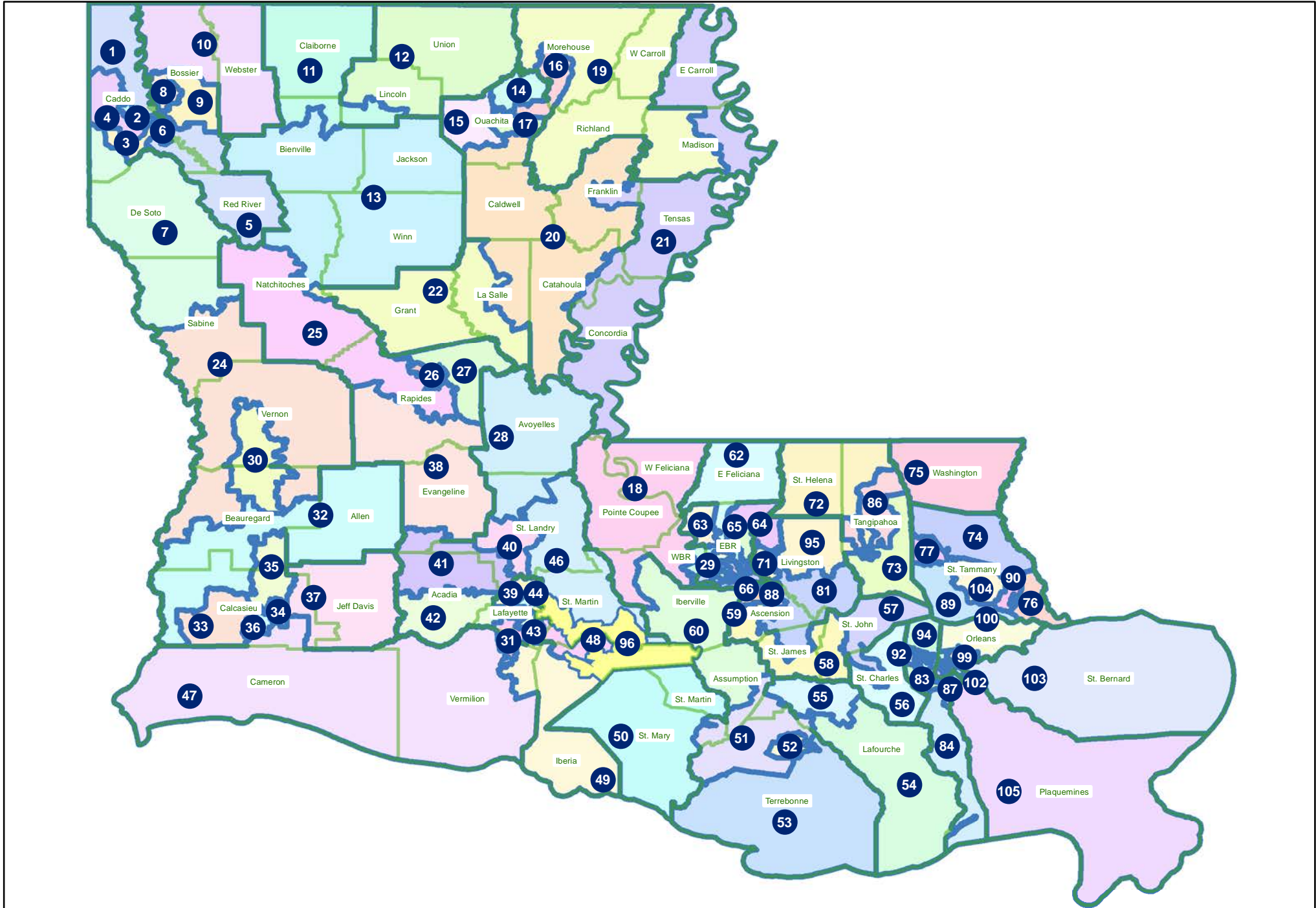
	Total Population	Total White	Total Black	Total Asian	Total American Indian	Total Other	VAP Total	VAP White	VAP Black	VAP Asian	VAP American Indian	VAP Other	Reg Total Dec 2021	Reg White Dec 2021	Reg Black Dec 2021	Reg Other Dec 2021
District 93																
*Orleans	44,224	13,723	26,917	983	526	2,075	36,953	12,998	20,916	912	424	1,703	31,018	10,496	17,984	2,538
District 93	44,224	13,723	26,917	983	526	2,075	36,953	12,998	20,916	912	424	1,703	31,018	10,496	17,984	2,538
	100.000%	31.031%	60.865%	2.223%	1.189%	4.692%	100.000%	35.174%	56.602%	2.468%	1.147%	4.609%	83.939%	33.838%	57.979%	8.182%
District 94																
*Jefferson	21,154	12,640	3,247	1,375	336	3,556	16,856	10,649	2,398	1,028	251	2,530	11,633	9,099	1,091	1,443
*Orleans	24,531	19,887	1,348	1,053	286	1,957	18,930	15,590	983	754	218	1,385	17,429	15,114	751	1,564
District 94	45,685	32,527	4,595	2,428	622	5,513	35,786	26,239	3,381	1,782	469	3,915	29,062	24,213	1,842	3,007
	100.000%	71.198%	10.058%	5.315%	1.361%	12.067%	100.000%	73.322%	9.448%	4.980%	1.311%	10.940%	81.211%	83.315%	6.338%	10.347%
District 95																
*Livingston	34,316	29,347	2,455	223	716	1,575	25,650	22,232	1,692	140	542	1,044	20,828	19,246	1,009	573
*Tangipahoa	9,021	4,198	4,075	79	115	554	6,641	3,432	2,710	59	83	357	4,448	2,484	1,776	188
District 95	43,337	33,545	6,530	302	831	2,129	32,291	25,664	4,402	199	625	1,401	25,276	21,730	2,785	761
	100.000%	77.405%	15.068%	0.697%	1.918%	4.913%	100.000%	79.477%	13.632%	0.616%	1.936%	4.339%	78.276%	85.971%	11.018%	3.011%
District 96																
*Iberia	26,286	8,386	16,238	680	198	784	19,461	6,955	11,283	532	132	559	15,837	5,453	9,792	592
*Lafayette	3,347	535	2,736	28	21	27	2,523	456	2,019	18	11	19	2,335	390	1,837	108
*St. Martin	16,073	7,818	7,620	145	129	361	12,351	6,267	5,627	112	98	247	11,211	5,564	5,467	180
District 96	45,706	16,739	26,594	853	348	1,172	34,335	13,678	18,929	662	241	825	29,383	11,407	17,096	880
	100.000%	36.623%	58.185%	1.866%	0.761%	2.564%	100.000%	39.837%	55.130%	1.928%	0.702%	2.403%	85.577%	38.822%	58.183%	2.995%
District 97																
*Orleans	45,713	9,061	33,591	825	364	1,872	36,692	7,777	26,543	664	304	1,404	31,954	6,067	23,765	2,122
District 97	45,713	9,061	33,591	825	364	1,872	36,692	7,777	26,543	664	304	1,404	31,954	6,067	23,765	2,122
	100.000%	19.821%	73.482%	1.805%	0.796%	4.095%	100.000%	21.195%	72.340%	1.810%	0.829%	3.826%	87.087%	18.987%	74.373%	6.641%
District 98																
*Orleans	43,431	30,858	7,785	1,656	521	2,611	37,340	26,801	6,639	1,352	427	2,121	30,537	21,891	5,257	3,389
District 98	43,431	30,858	7,785	1,656	521	2,611	37,340	26,801	6,639	1,352	427	2,121	30,537	21,891	5,257	3,389
	100.000%	71.051%	17.925%	3.813%	1.200%	6.012%	100.000%	71.776%	17.780%	3.621%	1.144%	5.680%	81.781%	71.687%	17.215%	11.098%
District 99																
*Orleans	45,922	6,165	37,398	421	275	1,663	33,962	5,702	26,528	326	224	1,182	28,726	5,001	22,082	1,643
District 99	45,922	6,165	37,398	421	275	1,663	33,962	5,702	26,528	326	224	1,182	28,726	5,001	22,082	1,643
	100.000%	13.425%	81.438%	0.917%	0.599%	3.621%	100.000%	16.789%	78.111%	0.960%	0.660%	3.480%	84.583%	17.409%	76.871%	5.720%
District 100																
*Orleans	44,360	1,697	36,219	4,481	198	1,765	32,734	1,445	26,444	3,589	148	1,108	27,337	1,079	22,823	3,435
District 100	44,360	1,697	36,219	4,481	198	1,765	32,734	1,445	26,444	3,589	148	1,108	27,337	1,079	22,823	3,435
	100.000%	3.826%	81.648%	10.101%	0.446%	3.979%	100.000%	4.414%	80.785%	10.964%	0.452%	3.385%	83.513%	3.947%	83.488%	12.565%
District 101																

Splits

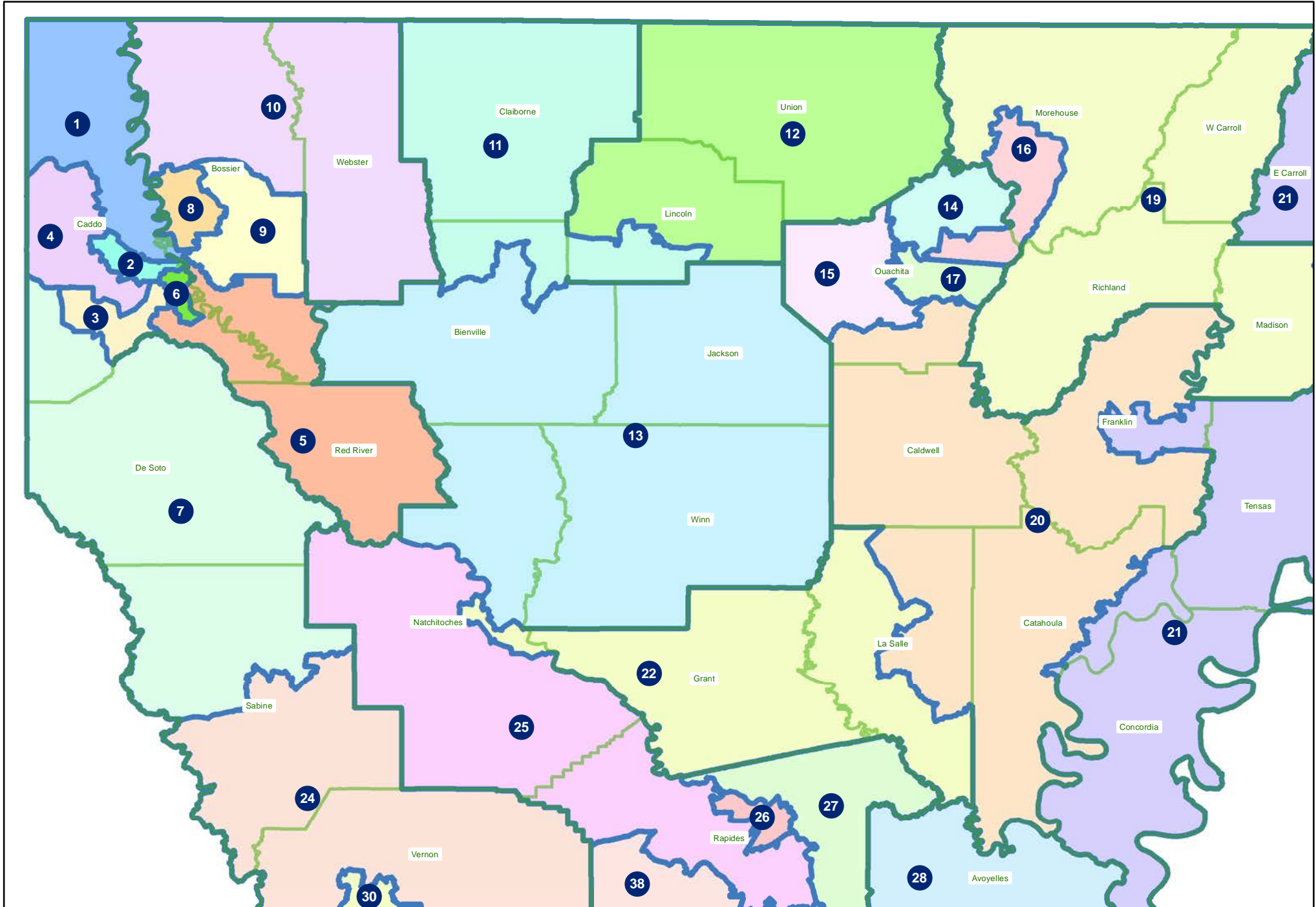
Plan: 221ES-119 (Glover) Original Bill

	Total Population	Total White	Total Black	Total Asian	Total American Indian	Total Other	VAP Total	VAP White	VAP Black	VAP Asian	VAP American Indian	VAP Other	Reg Total Dec 2021	Reg White Dec 2021	Reg Black Dec 2021	Reg Other Dec 2021
District 101																
*East Baton Rouge	45,346	9,663	28,608	2,585	396	4,094	33,658	8,406	20,270	1,959	299	2,724	24,888	6,981	15,889	2,018
District 101	45,346	9,663	28,608	2,585	396	4,094	33,658	8,406	20,270	1,959	299	2,724	24,888	6,981	15,889	2,018
	100.000%	21.309%	63.088%	5.701%	0.873%	9.028%	100.000%	24.975%	60.223%	5.820%	0.888%	8.093%	73.944%	28.050%	63.842%	8.108%
District 102																
*Orleans	45,264	9,815	30,967	1,264	395	2,823	34,363	8,490	22,534	1,051	296	1,992	29,019	7,217	19,230	2,572
District 102	45,264	9,815	30,967	1,264	395	2,823	34,363	8,490	22,534	1,051	296	1,992	29,019	7,217	19,230	2,572
	100.000%	21.684%	68.414%	2.793%	0.873%	6.237%	100.000%	24.707%	65.576%	3.059%	0.861%	5.797%	84.448%	24.870%	66.267%	8.863%
District 103																
St. Bernard	43,764	24,497	12,309	1,381	947	4,630	31,775	18,992	7,944	982	688	3,169	25,653	18,233	5,497	1,923
District 103	43,764	24,497	12,309	1,381	947	4,630	31,775	18,992	7,944	982	688	3,169	25,653	18,233	5,497	1,923
	100.000%	55.975%	28.126%	3.156%	2.164%	10.579%	100.000%	59.770%	25.001%	3.090%	2.165%	9.973%	80.733%	71.076%	21.428%	7.496%
District 104																
*St. Tammany	45,197	32,882	6,874	942	1,111	3,388	34,489	25,751	4,842	657	822	2,417	29,647	23,636	3,856	2,155
District 104	45,197	32,882	6,874	942	1,111	3,388	34,489	25,751	4,842	657	822	2,417	29,647	23,636	3,856	2,155
	100.000%	72.753%	15.209%	2.084%	2.458%	7.496%	100.000%	74.664%	14.039%	1.905%	2.383%	7.008%	85.961%	79.725%	13.006%	7.269%
District 105																
*Jefferson	14,515	4,899	6,534	1,621	132	1,329	11,239	3,825	4,977	1,324	111	1,002	8,442	2,642	4,096	1,704
*Orleans	5,336	991	3,904	184	23	234	4,119	875	2,899	143	22	180	3,013	609	2,120	284
Plaquemines	23,515	14,287	5,428	1,317	697	1,786	17,334	10,856	3,857	925	500	1,196	13,908	9,513	3,134	1,261
District 105	43,366	20,177	15,866	3,122	852	3,349	32,692	15,556	11,733	2,392	633	2,378	25,363	12,764	9,350	3,249
	100.000%	46.527%	36.586%	7.199%	1.965%	7.723%	100.000%	47.584%	35.890%	7.317%	1.936%	7.274%	77.582%	50.325%	36.865%	12.810%

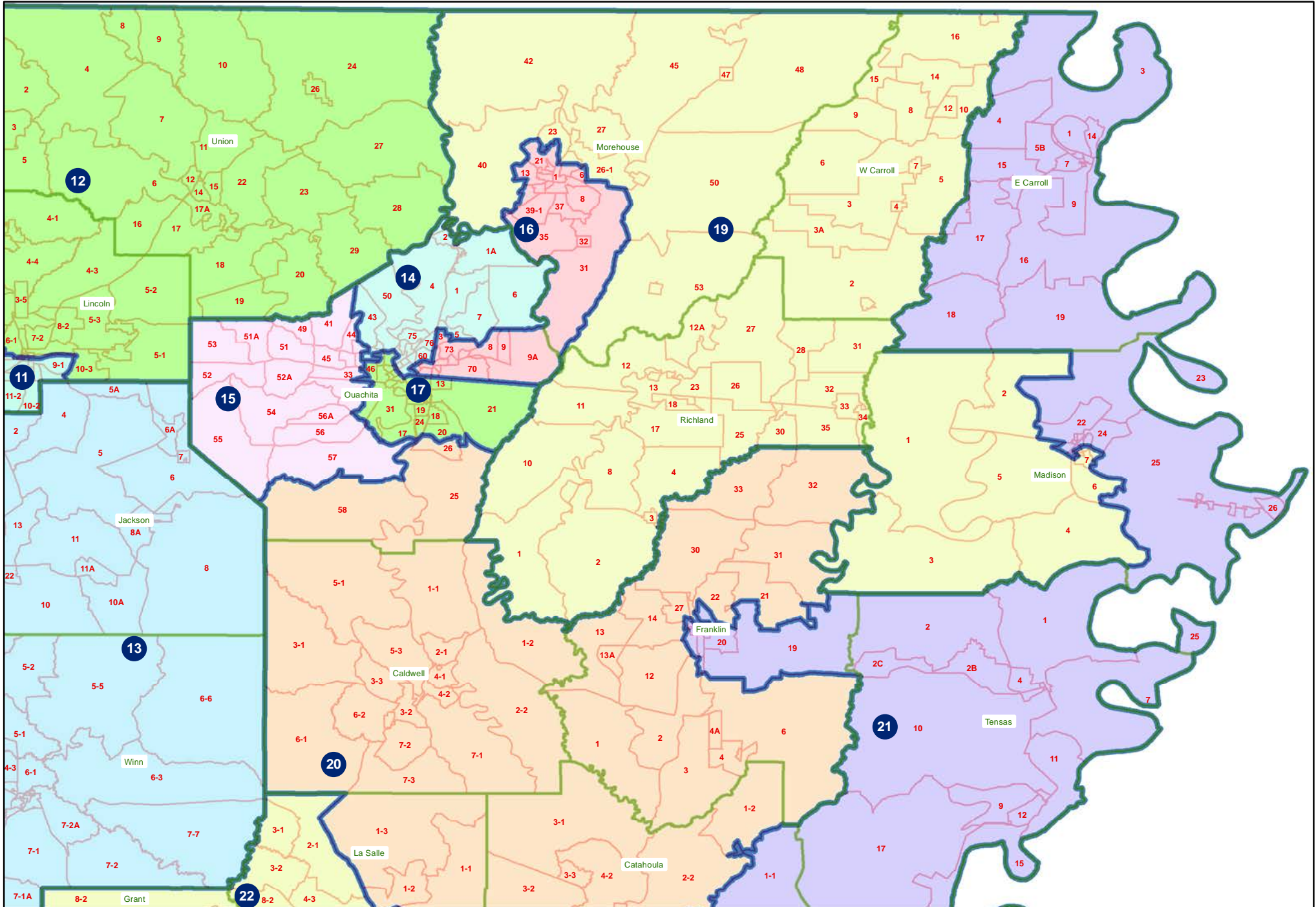
221ES-119 (Glover) Original Bill
Statewide



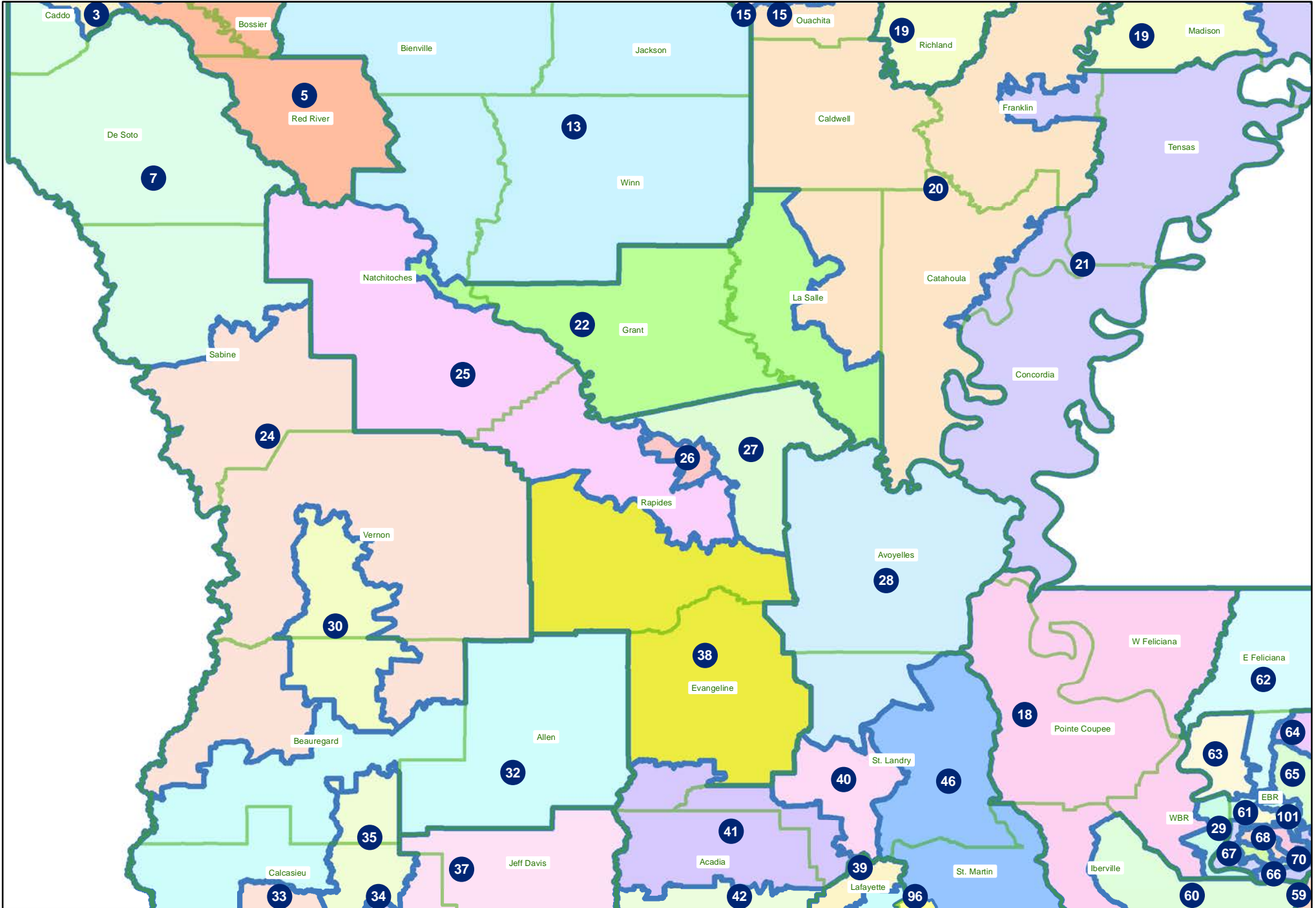
221ES-119 (Glover) Original Bill
Northwest



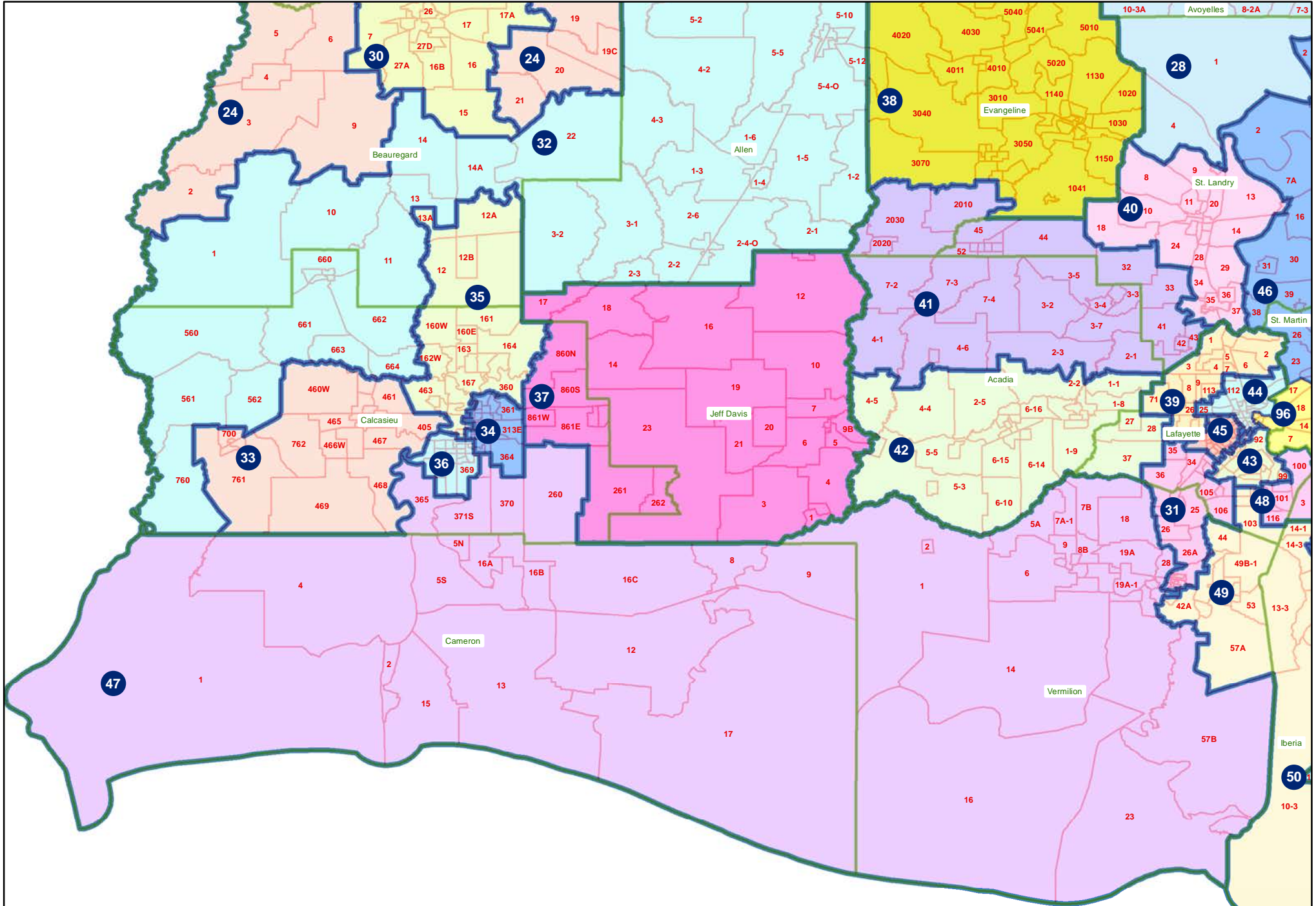
221ES-119 (Glover) Original Bill
Northeast



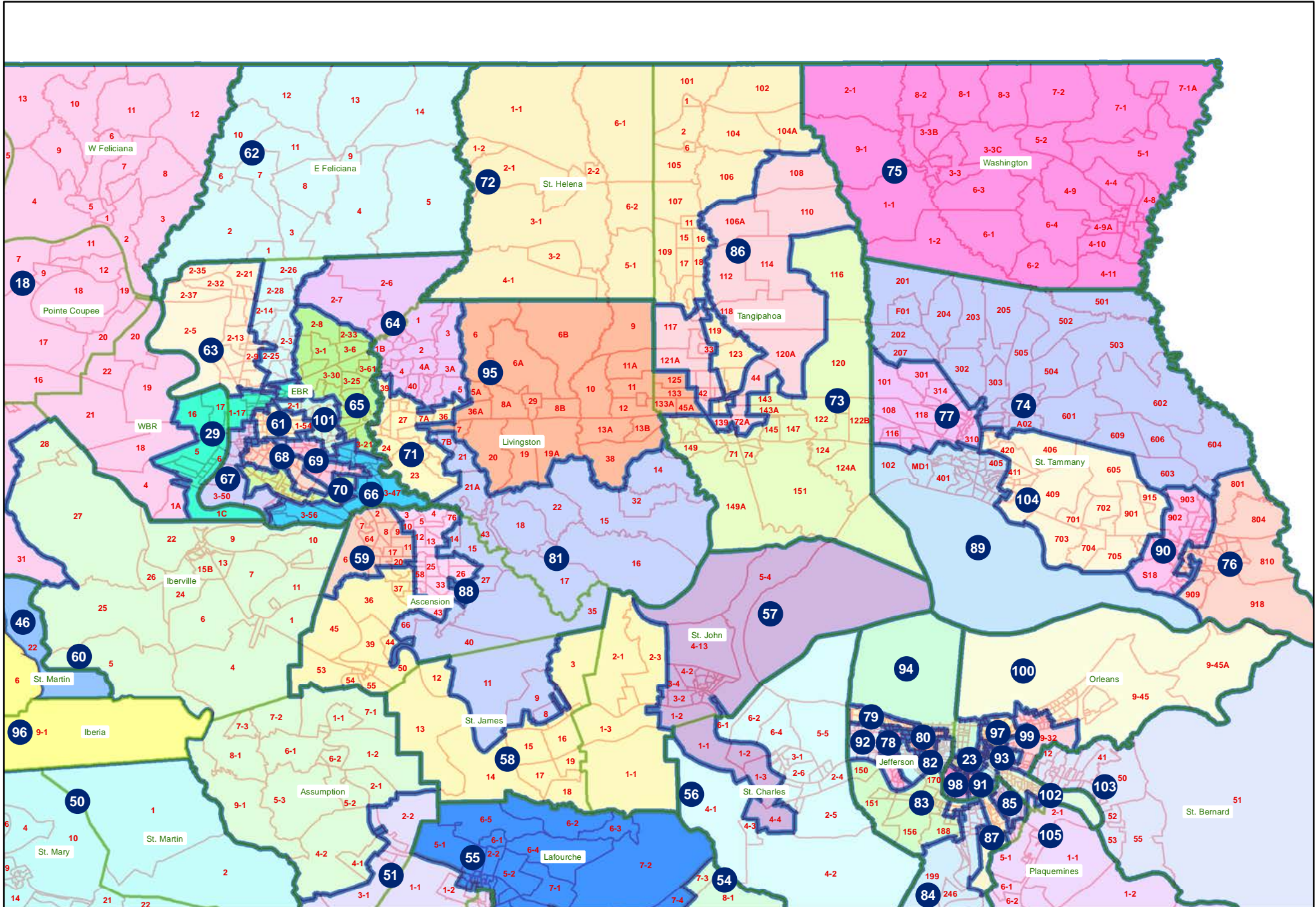
221ES-119 (Glover) Original Bill
Central



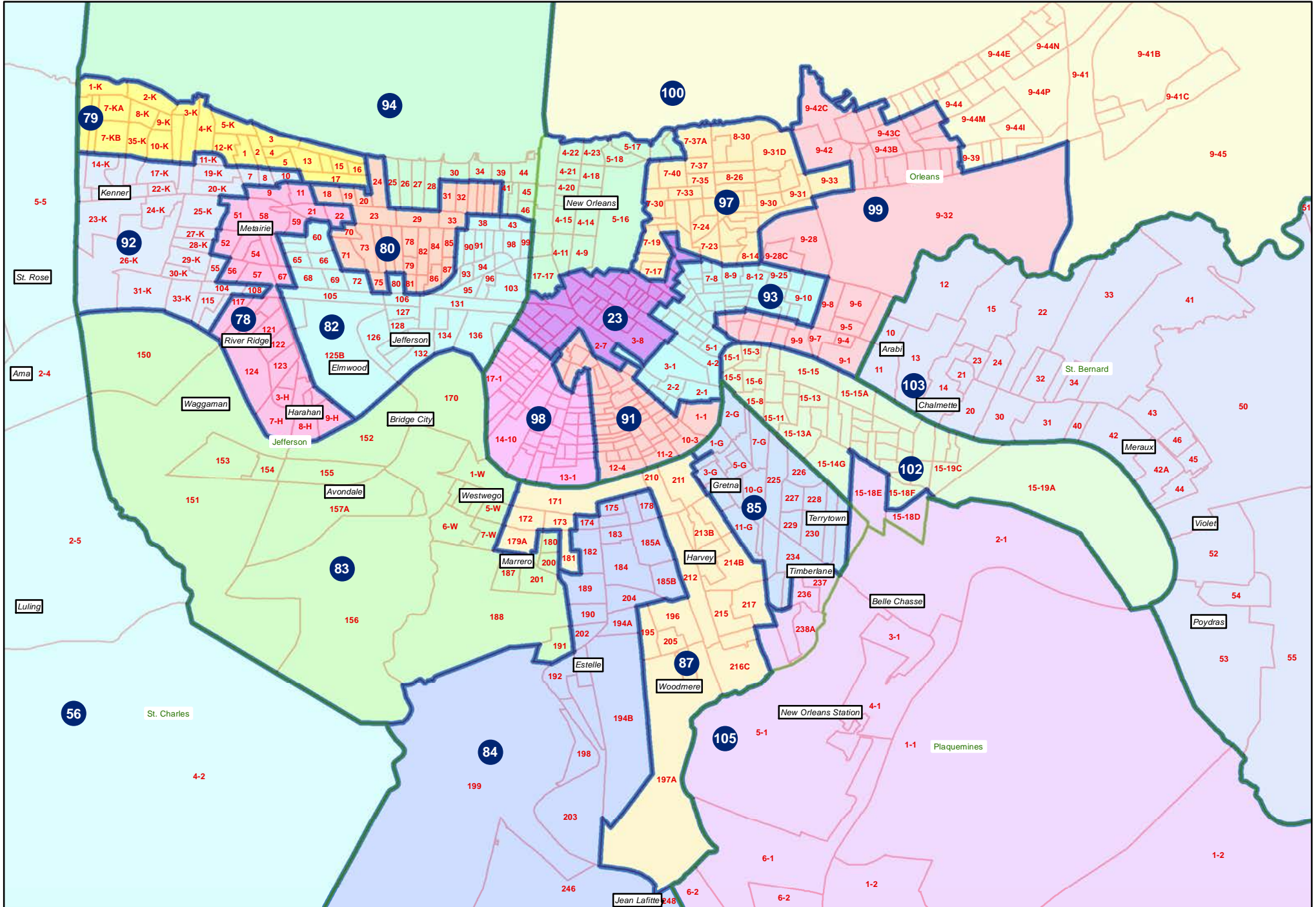
221ES-119 (Glover) Original Bill
Southwest



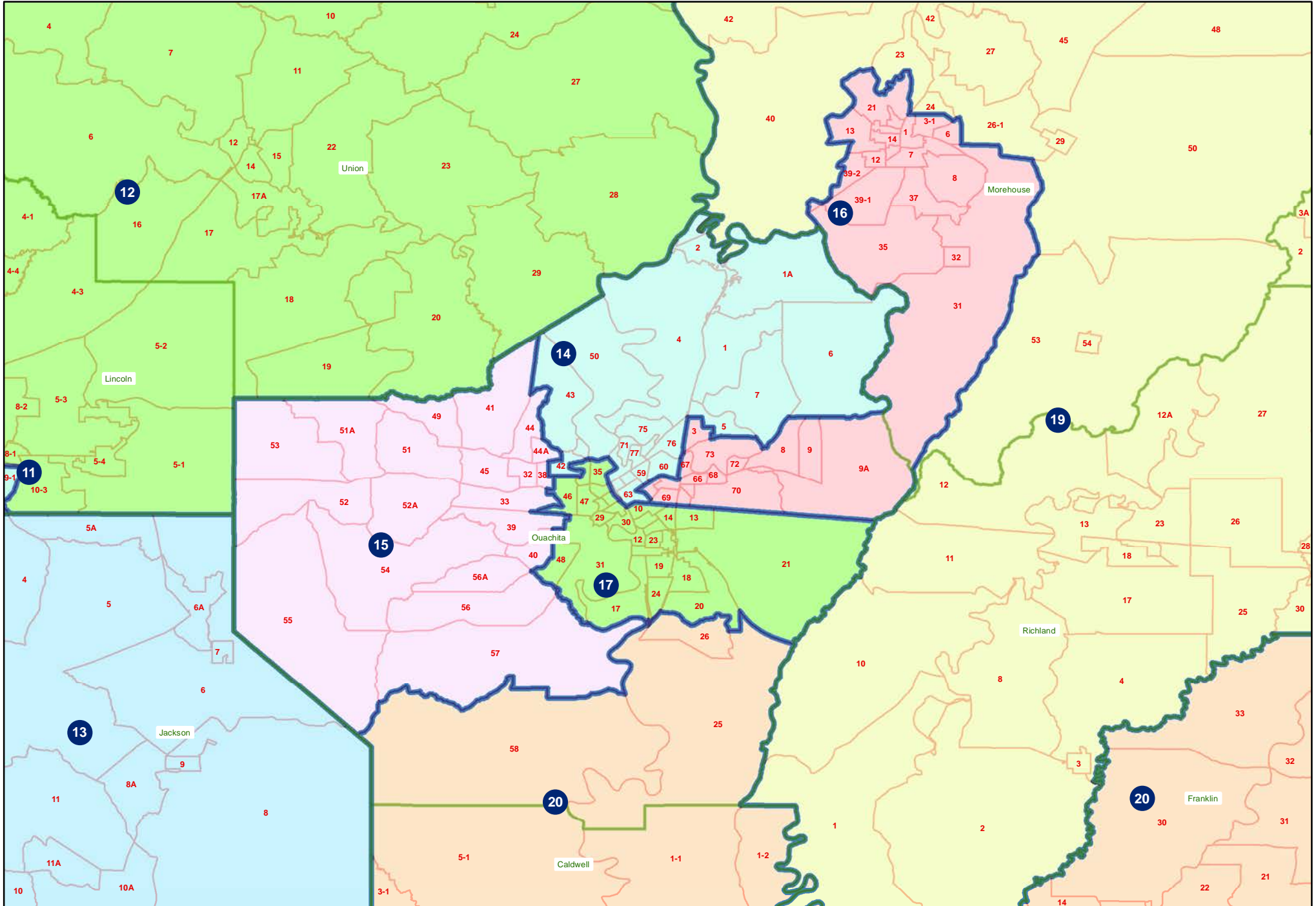
221ES-119 (Glover) Original Bill
Florida Parishes



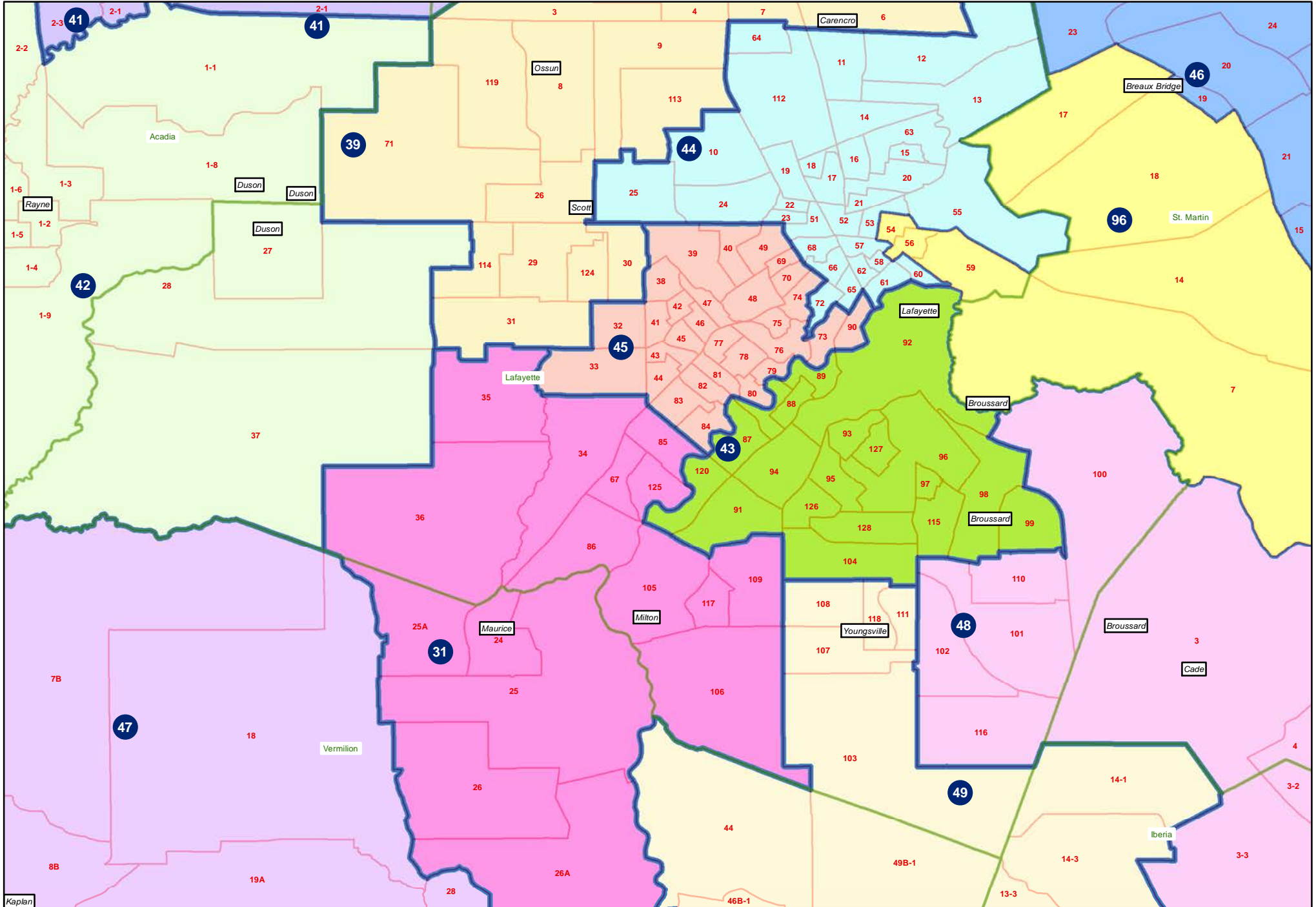
221ES-119 (Glover) Original Bill
Jefferson/Orleans



221ES-119 (Glover) Original Bill
Monroe



221ES-119 (Glover) Original Bill
Lafayette



221ES-119 (Glover) Original Bill
Baton Rouge

