

HOUSE COMMITTEE AMENDMENTS

2022 First Extraordinary Session

Amendments proposed by House Committee on House and Governmental Affairs to Engrossed Senate Bill No. 5 by Senator Hewitt

1 AMENDMENT NO. 1

2 On page 1, delete lines 13 through 17 and on page 2, delete lines 1 through 16 and insert the
3 following:

4 "(1) District 1 is composed of Precincts 1, 2, 3, 4, 5, 7, 8, 9, 10, 11, 12, 13,
5 14, 15, 16, 17, 18, 19, 20, 21, 22, 23, 24, 25, 26, 27, 28, 29, 30, 31, 32, 33, 34, 35, 36,
6 37, 38, 39, 40, 41, 42, 43, 44, 45, 46, 51, 52, 53, 54, 55, 56, 58, 59, 60, 61, 62, 63, 64,
7 65, 66, 67, 68, 69, 70, 71, 72, 73, 74, 75, 76, 77, 78, 79, 80, 81, 82, 83, 84, 85, 86, 87,
8 88, 89, 90, 91, 92, 93, 94, 95, 96, 97, 98, 99, 100, 101, 102, 103, 105, 106, 117, 118,
9 119, 120, 121, 122, 123, 124, 125A, 125B, 126, 127, 128, 129, 130, 132, 134, 136,
10 192, 198, 199, 246, 247, 248, 1-GI, 1-H, 2-H, 3-H, 4-H, 5-H, 6-H, 7-H, 8-H, 9-H,
11 1-K, 2-K, 3-K, 4-K, 5-K, 6-KA, 6-KB, 7-KA, 7-KB, 8-K, 9-K, 10-K, 11-K, 12-K,
12 13-KA, 14-K, 16-K, 17-K, 18-K, 19-K, 20-K, 25-K, 27-K, 28-K, 34-K, 35-K, and
13 1-L of Jefferson Parish; Precincts 3-2, 3-3, 3-6, 4-1, 4-2, 4-3, 4-4, 4-5, 4-6, 8-1,
14 9-1, 9-2, 10-1, 10-2, 10-3, 10-4, 10-5, 10-6, 10-7, 10-8, 10-9, 10-10, 10-11, 10-12,
15 10-13, 10-14, 10-15, 10-16, 11-1, 11-2, and 11-5 of Lafourche Parish; Precincts
16 3-20, 4-7, 4-8, 4-9, 4-11, 4-14, 4-15, 4-17, 4-17A, 4-18, 4-20, 4-21, 4-22, 4-23, 5-15,
17 5-16, 5-17, 5-18, 7-41, 7-42, 14-2, 14-3, 14-4, 14-5, 14-6, 14-7, 14-8, 14-9, 14-10,
18 14-11, 14-12, 14-13A, 14-14, 14-15, 14-16, 14-18A, 14-19, 14-21, 16-2, 16-3, 17-1,
19 17-17, 17-18, 17-18A, 17-19, and 17-20 of Orleans Parish; Plaquemines Parish;
20 St. Bernard Parish; St. Tammany Parish; Precincts 48, 49, 70, 70A, 71, 72, 72A,
21 73, 74, 122, 122A, 122B, 124, 124A, 137D, 139, 141A, 145, 147, 149, 149A, and
22 151 of Tangipahoa Parish; and Precincts 11, 15, 16, 19, 20, 21, 23, 25, 27, 29, 31,
23 32, 34, 35, 36, 38, 41, 43, 45, 46, 48, 49, 52, 53, 54, 55, 56, 57, 58, 59, 60, 61, 63, 69,
24 71, 72, 83, 84, 85, 88, 89, 90, 110, and 111 of Terrebonne Parish."

25 AMENDMENT NO. 2

26 On page 4, delete lines 4 through 29 and delete page 5 and on page 6, delete lines 1 through
27 5 and insert the following:

28 "(3) District 3 is composed of Acadia Parish; Calcasieu Parish; Cameron
29 Parish; Iberia Parish; Jefferson Davis Parish; Lafayette Parish; Precincts 1, 3,
30 4, 5, 6, 7, 8, 9, 10, 11, 12, 13, 14, 15, 16, 17, 18, 19, 20, 21, 23, 24, 25, 26, and 27
31 of St. Martin Parish; St. Mary Parish; and Vermilion Parish.

32 (4) District 4 is composed of Allen Parish; Beauregard Parish; Bienville
33 Parish; Bossier Parish; Caddo Parish; Claiborne Parish; De Soto Parish;
34 Evangeline Parish; Natchitoches Parish; Precincts S1, S2, and S9 of Rapides
35 Parish; Red River Parish; Sabine Parish; St. Landry Parish; Union Parish;
36 Vernon Parish, and Webster Parish.

37 (5) District 5 is composed of Avoyelles Parish; Caldwell Parish;
38 Catahoula Parish; Concordia Parish; East Carroll Parish; East Feliciana
39 Parish; Franklin Parish; Grant Parish; Jackson Parish; La Salle Parish;
40 Lincoln Parish; Madison Parish; Morehouse Parish; Ouachita Parish; Pointe
41 Coupee Parish; Precincts C1, C2, C3, C4, C5, C6, C7, C8, C9, C10, C11-A,
42 C11-B, C13, C14, C15, C17, C18, C19, C20, C21, C22, C23, C24, C25, C26, C27,
43 C28, C30, C31, C32, C33, C34, C35, C36, C37-A, C37-B, C38-A, C38-B, C39,
44 C40, C41, C42, N1, N2, N3, N4, N5, N6, N7, N8, N9, N10, N11, N12, N13-A,
45 N13-B, N14-A, N14-B, N15, N16, N17, N18-A, N18-B, N19, N20, N21, N22, N23,
46 N24, N25, N26, N27, N28, N29, S4, S5, S6A, S6B, S7, S8, S10, S11, S13, S14, S15,
47 S16, S17, S18, S19, S20, S21, S22, S23, S24, S25, S26, S27, S28, and S29 of

Rapides Parish; Richland Parish; St. Helena Parish; Precincts 1, 2, 6, 11, 15, 16, 17, 18, 26, 27, 28, 33, 40, 40A, 41, 42, 42A, 43, 44, 45, 45A, 46, 47, 101, 102, 104, 104A, 105, 106, 106A, 107, 108, 109, 110, 111A, 112, 114, 115B, 116, 117, 118, 119, 120, 120A, 120B, 121, 121A, 123, 125, 127, 127A, 129, 129A, 133, 133A, 137, 137A, 137B, 137C, 141, 143, and 143A of Tangipahoa Parish; Tensas Parish; Washington Parish; West Carroll Parish; West Feliciana Parish; and Winn Parish.

(6) District 6 is composed of Precincts 1, 2, 3, 4, 5, 6, 7, 8, 9, 10, 11, 12, 13, 14, 15, 16, 17, 18, 20, 21, 22, 23, 24, 25, 26, 27, 28, 31, 32, 33, 34, 35, 40, 41, 43, 58, 61, 62, 63, 64, 66, 71, 72, 73, 76, 77, and 78 of Ascension Parish; Precincts 2-1, 2-3, 2-4, 2-5, 3-1, 3-2, 4-1, 4-2, 5-1, 5-2, 5-3, 7-2, 7-3, 8-1, and 9-1 of Assumption Parish; Precincts 1-1, 1-7, 1-8, 1-9, 1-12, 1-20, 1-33, 1-34, 1-35, 1-37, 1-38, 1-39, 1-40, 1-41, 1-42, 1-43, 1-44, 1-46, 1-47, 1-48, 1-49, 1-52, 1-53, 1-54, 1-55, 1-56, 1-57, 1-59, 1-60, 1-64, 1-65, 1-66, 1-68, 1-69, 1-70, 1-71, 1-72, 1-73, 1-74, 1-75, 1-76, 1-78, 1-79, 1-80, 1-81, 1-82, 1-83, 1-87, 1-88, 1-89, 1-90, 1-97, 1-98, 1-99, 1-102, 1-103, 1-105, 1-107, 2-2, 2-3, 2-4, 2-5, 2-6, 2-7, 2-8, 2-10, 2-12, 2-14, 2-15, 2-17, 2-18, 2-19, 2-21, 2-25, 2-26, 2-27, 2-28, 2-29, 2-31, 2-32, 2-33, 2-34, 2-35, 2-36, 2-37, 3-1, 3-2, 3-3, 3-4, 3-5, 3-6, 3-7, 3-8, 3-9, 3-10, 3-11, 3-12, 3-13, 3-14, 3-15, 3-16, 3-17, 3-18, 3-19, 3-20, 3-21, 3-22, 3-23, 3-24, 3-25, 3-26, 3-27, 3-28, 3-29, 3-30, 3-31, 3-32, 3-33, 3-34, 3-35, 3-36, 3-37, 3-38, 3-39, 3-40, 3-41, 3-43, 3-44, 3-45, 3-46, 3-47, 3-48, 3-49, 3-50, 3-51, 3-52, 3-53, 3-54, 3-55, 3-56, 3-57, 3-58, 3-59, 3-60, 3-61, 3-62, 3-63, 3-64, 3-65, 3-66, 3-67, 3-68, 3-69, 3-70, 3-71, and 3-72 of East Baton Rouge Parish; Precincts 4, 5, 13, 15B, 17, 24, 25, 26, 27, 28, 29, 31, and 32 of Iberville Parish; Precincts 1-1, 1-2, 1-3, 1-4, 1-5, 2-1, 2-1A, 2-2, 2-3, 2-3A, 2-4, 2-5, 2-6, 2-7, 2-8, 2-9, 2-10, 2-11, 2-12, 2-13, 2-14, 3-1, 3-4, 3-5, 5-1, 5-1A, 5-1B, 5-2, 6-1, 6-2, 6-3, 6-4, 6-5, 7-1, 7-2, 7-3, 7-4, 11-3, and 11-4 of Lafourche Parish; Livingston Parish; Precincts 1-6, 2-6, 3-1, 3-2, 3-3, 5-1, 5-3, 5-5, 6-1, 6-2, 6-4, and 6-8 of St. Charles Parish; Precincts 4-13, 5-4, 5-7, 7-2, 7-3, and 7-5 of St. John the Baptist Parish; Precincts 2, 22, 28, and 29 of St. Martin Parish; Precincts 1, 4, 5, 7, 8, 9, 10, 12, 13, 14, 17, 18, 51, 64, 65, 67, 68, 73, 74, 76, 82, 86, and 87 of Terrebonne Parish; and Precincts 2A, 2B, 3, 4, 5, 7A, 7B, 9, 11A, 11B, 12, 16, 17, 18, 19, 20, 21, and 22 of West Baton Rouge Parish."

Plan Statistics

Plan: HCASB5-4144-127

<u>Districts:</u>	<u># of Members</u>	<u>Actual Population</u>	<u>Ideal Population</u>	<u>Absolute Deviation</u>	<u>Relative Deviation</u>
District 1	1	774,877	776,292	-1,415	-0.182%
District 2	1	776,328	776,292	36	0.005%
District 3	1	776,333	776,292	41	0.005%
District 4	1	770,055	776,292	-6,237	-0.803%
District 5	1	783,916	776,292	7,624	0.982%
District 6	1	776,248	776,292	-44	-0.006%
Grand Total:	6	4,657,757	4,657,752		

Ideal Population Per Member:	776292			
Number of Districts for Plan Type:	6			
Range of District Populations:	770,055	to	783,916	
Absolute Mean Deviation:	2,310			
Absolute Range:	-6,237	to	7,624	
Absolute Overall Range:	13,861			
Relative Mean Deviation:	0.33%			
Relative Range:	-0.80%	to	0.98%	
Relative Overall Range:	1.78%			

<i>Ideal - Actual:</i>	-5
<i>Remainder:</i>	5
<i>Unassigned Population:</i>	0

District Summary

DB: LA 2020 12 - CENSUS

Plan: HCASB5-4144-127

Page: 1 of 3

Plan Type: Congress

	Total Population	Total White	Total Black	Total Asian	Total Other	Total Hispanic	VAP Total	VAP White	VAP Black	VAP Hispanic Total	Reg Total Dec 2021	Reg White Dec 2021	Reg Black Dec 2021	Reg Other Dec 2021	Reg Dem Total Dec 2021	Reg Rep Total Dec 2021	Reg Other Total Dec 2021
District 1																	
Jefferson	238,491	154,648	30,511	11,815	37,194	46,511	190,889	129,265	22,307	33,354	147,035	115,580	12,565	18,890	41,109	61,673	44,253
Lafourche	45,550	36,967	2,055	548	2,873	3,474	34,639	29,121	1,192	2,201	26,809	24,526	675	1,608	7,975	11,250	7,584
Orleans	49,479	39,377	4,042	1,971	3,496	6,064	40,805	32,771	3,409	5,129	33,732	28,688	1,570	3,474	13,157	10,077	10,498
Plaquemines	23,515	14,287	5,428	1,317	1,786	2,236	17,334	10,856	3,857	1,377	13,908	9,513	3,134	1,261	5,086	5,062	3,760
St. Bernard	43,764	24,497	12,309	1,381	4,630	6,010	31,775	18,992	7,944	4,028	25,653	18,233	5,497	1,923	10,335	6,620	8,698
St. Tammany	264,570	196,641	38,643	5,774	17,852	20,844	202,228	154,621	26,761	14,310	178,779	145,724	21,142	11,913	40,588	84,470	53,721
Tangipahoa	38,320	27,825	7,233	463	1,905	2,224	29,078	21,868	4,905	1,485	22,394	18,043	3,421	930	5,937	9,739	6,718
Terrebonne	71,188	44,395	14,606	1,172	4,326	5,240	53,527	35,429	9,929	3,338	39,873	28,988	7,408	3,477	11,869	16,063	11,941
District 1	774,877	538,637	114,827	24,441	74,062	92,603	600,275	432,923	80,304	65,222	488,183	389,295	55,412	43,476	136,056	204,954	147,173
	100.000%	69.513%	14.819%	3.154%	9.558%	11.951%	100.000%	72.121%	13.378%	10.865%	81.327%	79.744%	11.351%	8.906%	27.870%	41.983%	30.147%
District 2																	
Ascension	20,892	5,625	13,842	140	1,115	1,416	15,426	4,672	9,766	949	13,180	3,868	8,794	518	8,512	1,881	2,787
Assumption	6,710	2,870	3,622	23	151	201	5,270	2,334	2,764	151	4,756	1,997	2,702	57	3,119	846	791
East Baton Rouge	95,000	5,632	86,432	495	2,067	2,770	71,475	5,099	64,120	2,018	59,558	2,996	54,811	1,751	44,673	1,909	12,976
Iberville	19,999	7,705	11,044	168	950	1,091	15,760	6,537	8,181	930	12,910	4,749	7,858	303	8,293	2,164	2,453
Jefferson	202,290	66,287	95,706	11,209	25,725	32,546	153,765	54,870	69,868	22,130	116,066	44,036	57,011	15,019	60,216	21,270	34,580
Orleans	334,518	87,085	214,927	10,885	18,548	24,953	265,391	77,481	162,659	18,027	222,512	63,298	139,955	19,259	152,133	15,085	55,294
St. Charles	31,273	19,415	9,296	457	1,543	1,974	23,457	15,088	6,598	1,286	20,596	13,989	5,677	930	7,832	7,474	5,290
St. James	20,192	9,973	9,762	60	315	343	15,505	7,883	7,297	237	14,966	7,254	7,501	211	9,435	3,083	2,448
St. John the Baptist	32,678	8,833	21,557	244	1,741	2,254	24,826	7,363	15,831	1,527	22,433	6,282	15,109	1,042	14,632	2,837	4,964
West Baton Rouge	12,776	4,892	7,100	187	458	495	9,251	3,692	5,019	339	7,823	3,196	4,466	161	4,425	1,570	1,828
District 2	776,328	218,317	473,288	23,868	52,613	68,043	600,126	185,019	352,103	47,594	494,800	151,665	303,884	39,251	313,270	58,119	123,411
	100.000%	28.122%	60.965%	3.074%	6.777%	8.765%	100.000%	30.830%	58.672%	7.931%	82.449%	30.652%	61.416%	7.933%	63.312%	11.746%	24.942%
District 3																	
Acadia	57,576	44,480	10,864	238	1,421	1,641	42,943	34,071	7,383	1,026	37,678	30,555	6,407	716	13,474	15,248	8,956
Calcasieu	216,785	139,772	59,386	4,702	9,389	11,384	163,166	108,789	41,898	7,570	120,511	85,659	29,513	5,339	43,258	43,220	34,033
Cameron	5,617	5,232	125	30	155	197	4,358	4,100	79	130	4,789	4,610	88	91	1,402	2,112	1,275
Iberia	69,929	39,206	24,556	2,123	3,250	3,897	52,791	31,295	17,069	2,657	44,526	28,287	14,352	1,887	17,218	15,726	11,582
Jefferson Davis	32,250	25,066	5,837	183	692	734	24,039	19,121	4,006	489	20,013	16,350	3,202	461	6,839	7,644	5,530
Lafayette	241,753	153,363	65,136	6,454	13,590	15,983	183,875	121,608	45,917	10,829	153,493	108,645	36,481	8,367	48,471	61,554	43,468
St. Martin	45,658	28,220	15,081	561	1,332	1,502	34,586	22,231	10,700	1,013	30,895	20,320	9,855	720	13,097	10,467	7,331
St. Mary	49,406	26,949	15,991	835	3,961	4,524	37,521	21,594	11,520	2,954	30,210	18,712	9,891	1,607	11,875	9,939	8,396
Vermilion	57,359	44,477	8,810	1,447	2,002	2,296	43,012	34,363	5,787	1,496	36,769	30,505	4,994	1,270	12,725	14,227	9,817
District 3	776,333	506,765	205,786	16,573	35,792	42,158	586,291	397,172	144,359	28,164	478,884	343,643	114,783	20,458	168,359	180,137	130,388
	100.000%	65.277%	26.507%	2.135%	4.610%	5.430%	100.000%	67.743%	24.622%	4.804%	81.680%	71.759%	23.969%	4.272%	35.157%	37.616%	27.227%
District 4																	

District Summary

DB: LA 2020 12 - CENSUS

Plan: HCASB5-4144-127

Page: 2 of 3

Plan Type: Congress

	Total Population	Total White	Total Black	Total Asian	Total Other	Total Hispanic	VAP Total	VAP White	VAP Black	VAP Hispanic Total	Reg Total Dec 2021	Reg White Dec 2021	Reg Black Dec 2021	Reg Other Dec 2021	Reg Dem Total Dec 2021	Reg Rep Total Dec 2021	Reg Other Total Dec 2021
Allen	22,750	16,327	4,490	246	740	1,893	17,510	12,751	3,275	1,755	12,201	9,478	2,217	506	4,781	4,617	2,803
Beauregard	36,549	29,529	4,649	402	917	1,271	27,489	22,304	3,495	828	22,294	18,771	2,369	1,154	5,346	10,341	6,607
Bienville	12,981	6,950	5,600	57	167	211	10,073	5,486	4,284	141	8,847	4,843	3,917	87	4,296	2,877	1,674
Bossier	128,746	81,052	32,551	3,492	8,378	10,237	95,876	62,931	22,440	6,619	69,743	50,861	14,838	4,044	18,394	32,343	19,006
Caddo	237,848	103,457	119,304	4,034	7,213	8,381	182,407	85,059	86,359	5,618	151,296	73,113	71,249	6,934	71,214	42,680	37,402
Claiborne	14,170	7,263	6,360	88	274	479	11,507	6,258	4,824	403	8,598	4,632	3,820	146	3,725	2,923	1,950
De Soto	26,812	15,284	9,973	117	698	762	20,440	11,909	7,425	495	18,713	11,330	6,810	573	7,678	6,799	4,236
Evangeline	32,350	21,354	9,235	241	1,240	1,336	24,408	16,460	6,483	1,111	20,553	14,566	5,643	344	9,339	7,047	4,167
Natchitoches	37,515	19,361	15,725	255	1,313	1,490	29,349	16,010	11,415	1,140	23,107	12,850	9,224	1,033	10,281	6,981	5,845
Rapides	1,195	844	170	14	30	31	958	684	128	16	877	646	137	94	368	253	256
Red River	7,620	4,195	3,106	25	123	188	5,714	3,338	2,164	113	5,631	3,130	2,418	83	2,788	1,775	1,068
Sabine	22,155	15,036	3,861	94	441	710	17,064	12,054	2,655	502	14,547	11,023	2,184	1,340	4,712	6,406	3,429
St. Landry	82,540	43,611	35,836	499	1,958	2,178	61,811	34,209	25,497	1,374	54,482	30,093	23,005	1,384	27,451	14,952	12,079
Union	21,107	14,460	5,224	62	1,023	1,135	16,632	11,807	3,861	709	15,221	11,066	3,692	463	5,073	6,714	3,434
Vernon	48,750	35,087	7,611	1,442	3,010	4,175	36,261	26,765	5,133	2,740	24,060	19,182	3,011	1,867	6,303	10,479	7,278
Webster	36,967	22,735	12,679	208	658	688	28,753	18,144	9,464	434	22,737	14,938	7,339	460	8,751	8,583	5,403
District 4	770,055	436,545	276,374	11,276	28,183	35,165	586,252	346,169	198,902	23,998	472,907	290,522	161,873	20,512	190,500	165,770	116,637
	100.000%	56.690%	35.890%	1.464%	3.660%	4.567%	100.000%	59.048%	33.928%	4.093%	80.666%	61.433%	34.229%	4.337%	40.283%	35.053%	24.664%
District 5																	
Avoyelles	39,693	25,625	11,678	434	1,189	1,485	30,578	20,269	8,311	1,257	23,426	16,534	6,294	598	10,883	7,042	5,501
Caldwell	9,645	7,646	1,632	51	166	221	7,478	5,969	1,224	163	6,031	5,124	818	89	1,805	2,800	1,426
Catahoula	8,906	5,776	2,395	46	570	614	6,951	4,557	1,736	558	6,467	4,639	1,770	58	2,693	2,416	1,358
Concordia	18,687	10,275	7,725	122	332	459	14,217	8,108	5,613	310	11,964	7,222	4,540	202	5,401	3,963	2,600
East Carroll	7,459	2,054	5,272	29	61	115	5,901	1,773	4,043	80	4,709	1,306	3,359	44	3,096	769	844
East Feliciana	19,539	11,516	7,341	91	329	391	16,183	9,740	5,918	317	13,600	7,959	5,186	455	6,060	4,533	3,007
Franklin	19,774	12,492	6,802	70	205	276	15,028	9,901	4,779	183	13,159	9,015	4,034	110	5,034	5,423	2,702
Grant	22,169	17,709	3,335	133	348	1,333	17,527	13,964	2,717	1,179	12,688	11,174	1,176	338	3,190	6,019	3,479
Jackson	15,031	9,967	4,166	175	468	468	11,783	7,967	3,125	372	9,449	6,647	2,610	192	3,473	3,985	1,991
La Salle	14,791	11,348	1,422	283	1,366	1,402	11,563	8,636	1,065	1,325	8,792	7,978	637	177	2,113	4,760	1,919
Lincoln	48,396	26,034	19,364	892	1,444	1,754	38,655	21,306	15,119	1,187	25,649	15,672	9,016	961	9,470	9,611	6,568
Madison	10,017	3,475	6,363	20	100	204	7,435	2,906	4,391	149	7,278	2,494	4,674	110	4,150	1,515	1,613
Morehouse	25,629	12,281	12,484	160	334	381	20,062	10,095	9,300	292	16,922	8,505	8,131	286	7,924	5,246	3,752
Ouachita	160,368	88,545	61,217	2,788	5,157	5,658	120,200	69,974	42,290	3,946	99,752	60,515	35,658	3,579	37,056	37,637	25,059
Pointe Coupee	20,758	12,395	7,504	107	593	625	16,250	10,108	5,502	429	14,675	9,320	5,121	234	7,546	3,996	3,133
Rapides	128,828	76,666	42,422	2,414	4,361	5,059	97,834	60,689	30,077	3,426	79,299	52,186	23,638	3,475	29,056	29,598	20,645
Richland	20,043	11,785	7,603	83	314	400	15,383	9,338	5,546	293	13,662	8,470	4,961	231	5,218	5,268	3,176

District Summary

DB: LA 2020 12 - CENSUS

Plan: HCASB5-4144-127

Page: 3 of 3

Plan Type: Congress

	Total Population	Total White	Total Black	Total Asian	Total Other	Total Hispanic	VAP Total	VAP White	VAP Black	VAP Hispanic Total	Reg Total Dec 2021	Reg White Dec 2021	Reg Black Dec 2021	Reg Other Dec 2021	Reg Dem Total Dec 2021	Reg Rep Total Dec 2021	Reg Other Total Dec 2021
District 5																	
St. Helena	10,920	4,527	6,031	39	189	216	8,463	3,805	4,371	149	8,321	3,628	4,565	128	5,095	1,797	1,429
Tangipahoa	94,837	53,511	34,646	1,011	4,109	5,018	72,413	43,337	24,312	3,355	53,862	34,869	17,104	1,889	21,103	18,075	14,684
Tensas	4,147	1,744	2,312	23	42	67	3,235	1,446	1,728	46	3,455	1,503	1,917	35	2,091	835	529
Washington	45,463	29,943	13,434	216	1,134	1,410	34,951	23,743	9,732	901	27,587	18,835	8,102	650	11,445	9,545	6,597
West Carroll	9,751	7,894	1,425	27	225	325	7,532	6,223	1,010	192	7,038	5,913	1,040	85	1,986	3,370	1,682
West Feliciana	15,310	10,883	3,740	89	373	651	12,783	9,283	2,951	572	7,407	5,092	2,180	135	2,874	2,871	1,662
Winn	13,755	8,594	3,727	210	961	1,023	10,906	6,932	2,695	941	8,406	5,988	2,292	126	3,109	3,084	2,213
District 5	783,916	462,685	274,040	9,513	24,370	29,555	603,311	370,069	197,555	21,622	483,598	310,588	158,823	14,187	191,871	174,158	117,569
	100.000%	59.022%	34.958%	1.214%	3.109%	3.770%	100.000%	61.340%	32.745%	3.584%	80.157%	64.224%	32.842%	2.934%	39.676%	36.013%	24.311%
District 6																	
Ascension	105,608	75,516	18,374	2,160	7,724	8,967	76,531	56,464	12,373	5,712	66,737	52,932	10,020	3,785	18,247	29,296	19,194
Assumption	14,329	10,852	2,598	73	592	713	11,346	8,811	1,943	480	9,683	7,703	1,808	172	4,452	3,069	2,162
East Baton Rouge	361,781	190,437	126,966	15,930	24,095	27,781	284,137	158,782	92,670	19,521	219,706	135,236	69,864	14,606	86,852	75,026	57,828
Iberville	10,242	7,128	2,686	34	252	327	8,326	5,925	2,051	257	7,552	5,383	2,039	130	3,831	2,197	1,524
Lafourche	52,007	34,743	13,800	477	1,870	2,198	39,980	27,717	9,885	1,542	31,469	23,941	6,489	1,039	10,954	11,991	8,524
Livingston	142,282	116,855	12,658	1,697	7,961	8,791	105,141	88,432	8,136	5,390	84,568	76,062	5,425	3,081	17,498	42,502	24,568
St. Charles	21,276	14,135	4,632	380	1,766	2,167	16,084	11,066	3,292	1,451	14,389	10,320	3,120	949	4,729	5,647	4,013
St. John the Baptist	9,799	5,044	3,639	159	795	1,037	7,677	4,259	2,606	683	6,480	3,937	2,125	418	2,873	1,886	1,721
St. Martin	6,109	5,039	840	36	119	177	4,818	4,047	593	131	4,225	3,614	526	85	1,440	1,692	1,093
Terrebonne	38,392	25,539	8,541	571	1,793	2,118	28,978	20,202	5,867	1,363	21,847	16,407	4,158	1,282	6,306	9,061	6,480
West Baton Rouge	14,423	9,415	4,070	100	651	749	11,275	7,454	3,130	532	9,318	6,741	2,399	178	3,766	3,275	2,277
District 6	776,248	494,703	198,804	21,617	47,618	55,025	594,293	393,159	142,546	37,062	475,974	342,276	107,973	25,725	160,948	185,642	129,384
	100.000%	63.730%	25.611%	2.785%	6.134%	7.089%	100.000%	66.156%	23.986%	6.236%	80.091%	71.911%	22.685%	5.405%	33.814%	39.003%	27.183%
Grand Total	4,657,757	2,657,652	1,543,119	107,288	262,638	322,549	3,570,548	2,124,511	1,115,769	223,662	2,894,346	1,827,989	902,748	163,609	1,161,004	968,780	764,562
	100.000%	57.059%	33.130%	2.303%	5.639%	6.925%	100.000%	59.501%	31.249%	6.264%	81.062%	63.157%	31.190%	5.653%	40.113%	33.471%	26.416%

Differing Assignments

DB: LA 2020 12 - CENSUS

Plan: HCASB5-4144-127

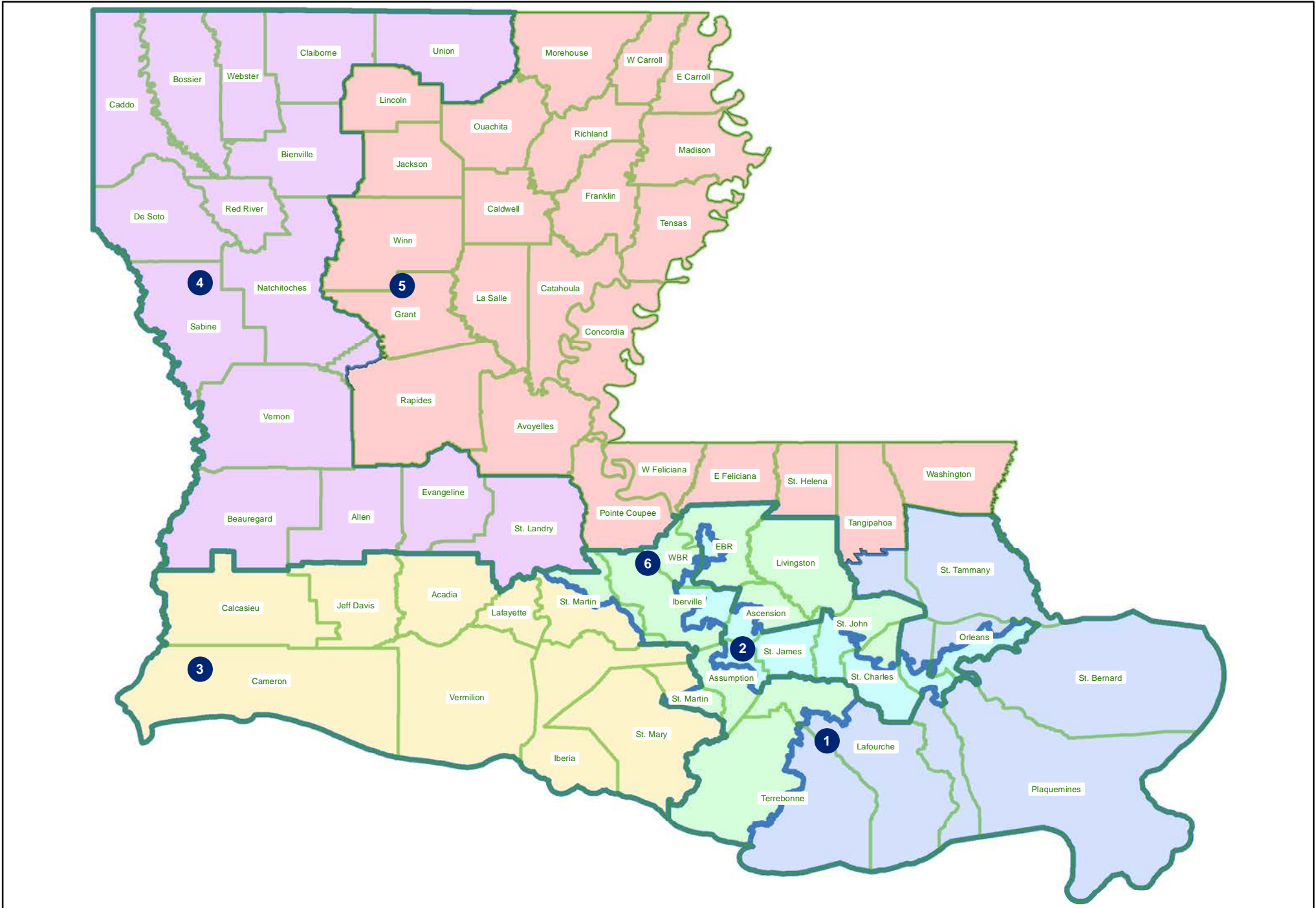
Page: 1 of 1

Plan Type: Congress

	HCASB5-4144-127	SB5 Engrossed (Hewitt)
Calcasieu		
600	3	4
601	3	4
602	3	4
603	3	4
660	3	4
Jefferson Davis		
13	3	4
Lafourche		
11-5	1	6
St. Martin		
2	6	3
22	6	3
28	6	3
29	6	3
Tangipahoa		
42A	5	1
43	5	1
137	5	1
137A	5	1
137C	5	1
Terrebonne		
11	1	6
27	1	6

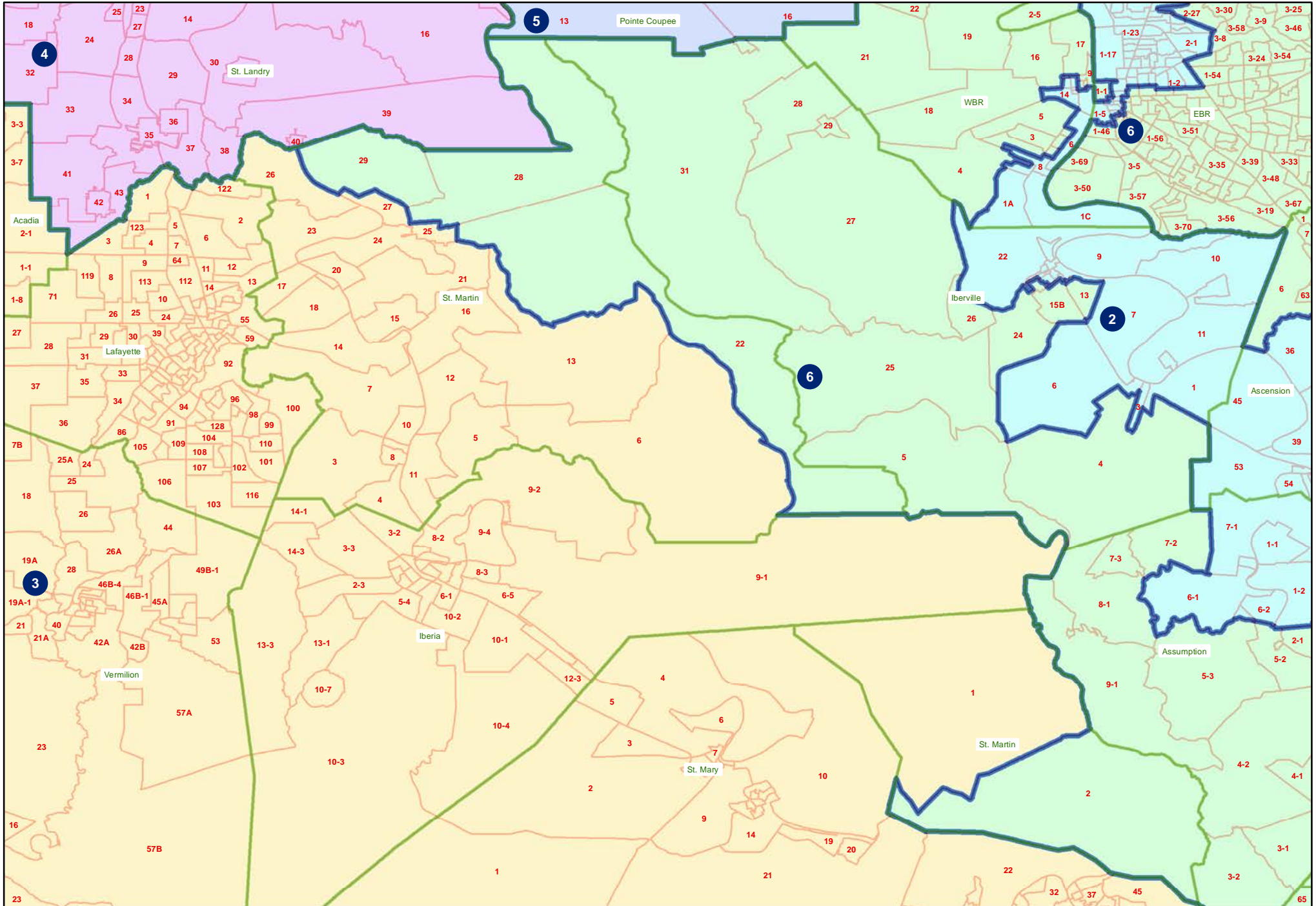
HCASB5-4144-127

Statewide



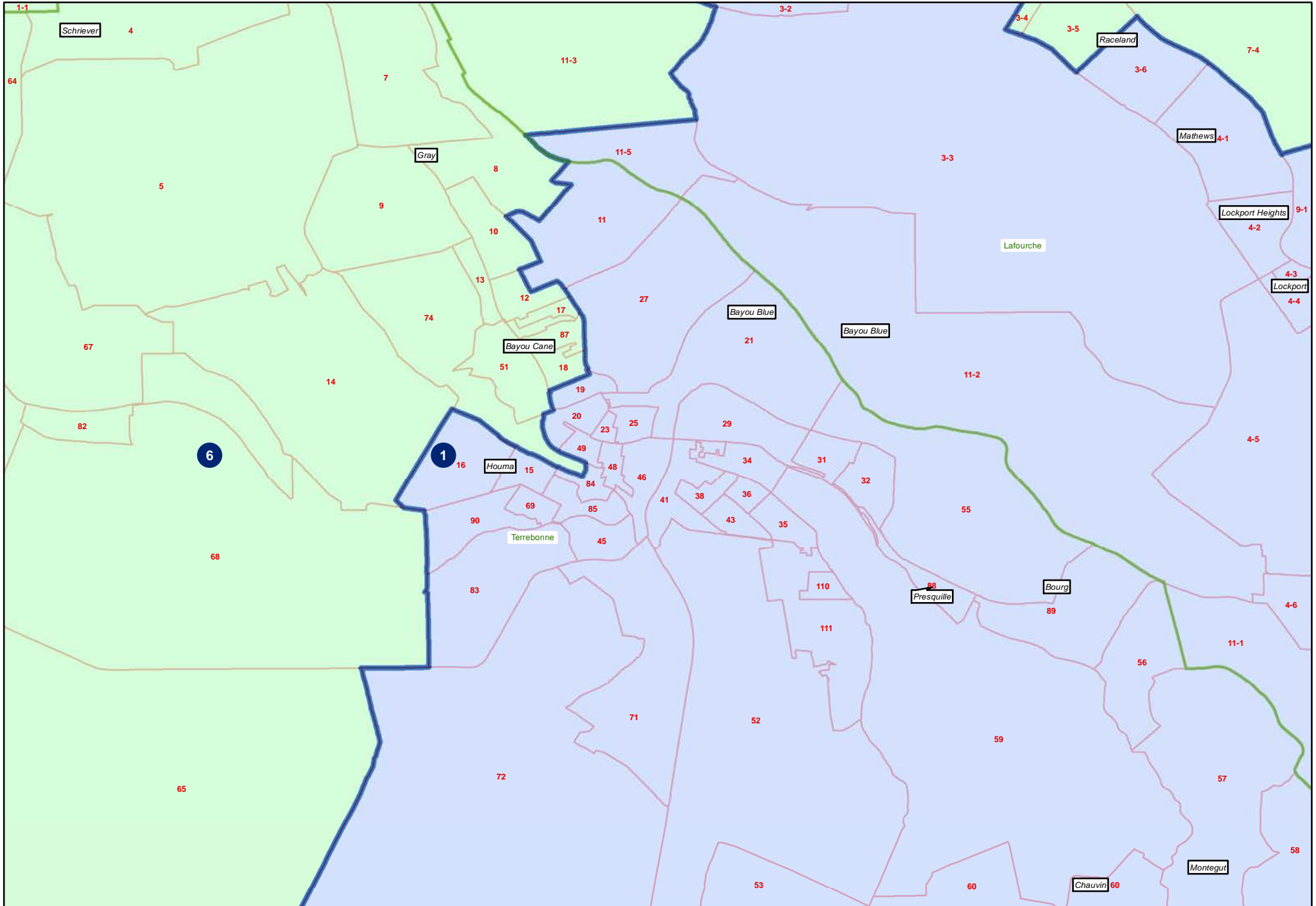
HCASB5-4144-127

Acadiana



HCASB5-4144-127

Bayou



HCASB5-4144-127
Hammond-Tangipahoa

