

SENATE FLOOR AMENDMENTS

2022 First Extraordinary Session

Amendments proposed by Senator Reese to Engrossed House Bill No. 2 by Representative Stefanski

1 AMENDMENT NO. 1

2 On page 1, delete lines 10 through 20

3 AMENDMENT NO. 2

4 Delete pages 2 and 3

5 AMENDMENT NO. 3

6 On page 4, delete lines 1 through 25, and insert:

7 "(1) District 1 is composed of Precincts 1, 2, 3, 4, 5, 7, 8, 9, 10, 11, 12, 13,
8 14, 15, 16, 17, 18, 19, 20, 21, 22, 23, 24, 25, 26, 27, 28, 29, 30, 31, 32, 33, 34, 35, 36,
9 37, 38, 39, 40, 41, 42, 43, 44, 45, 46, 51, 52, 53, 54, 55, 56, 58, 59, 60, 61, 62, 63, 64,
10 65, 66, 67, 68, 69, 70, 71, 72, 73, 74, 75, 76, 77, 78, 79, 80, 81, 82, 83, 84, 85, 86, 87,
11 88, 89, 90, 91, 92, 93, 94, 95, 96, 97, 98, 99, 100, 101, 102, 103, 105, 106, 117, 118,
12 119, 120, 121, 122, 123, 124, 125A, 125B, 126, 127, 128, 129, 130, 132, 134, 136,
13 175, 176, 177, 178, 182, 183, 184, 185A, 189, 190, 192, 193A, 193B, 194A, 194B,
14 198, 199, 202, 203, 204, 246, 247, 248, 1-GI, 1-H, 2-H, 3-H, 4-H, 5-H, 6-H, 7-H,
15 8-H, 9-H, 1-K, 2-K, 3-K, 4-K, 5-K, 6-KA, 6-KB, 7-KA, 7-KB, 8-K, 9-K, 10-K,
16 11-K, 12-K, 13-KA, 14-K, 15-K, 16-K, 17-K, 18-K, 19-K, 20-K, 25-K, 27-K, 28-K,
17 29-K, 34-K, 35-K and 1-L of Jefferson Parish; Precincts 1, 3, 3B, 5A, 6, 6A, 6B, 7,
18 8A, 8B, 9, 10, 11, 11A, 12, 13A, 13B, 14, 15, 16, 17, 18, 18A, 19, 19A, 20, 21, 21A,
19 22, 29, 30, 31, 32, 33, 34, 38 and 43 of Livingston Parish; Precincts 4-14, 4-15, 4-17,
20 4-17A, 4-18, 4-20, 4-21, 4-22, 4-23, 5-17, 5-18, 14-1, 14-2, 14-3, 14-4, 14-5, 14-6,
21 14-7, 14-8, 14-9, 14-10, 14-11, 14-12, 14-13A, 14-14, 14-15, 14-16, 14-17, 14-18A,
22 14-19, 14-20, 14-21, 16-1, 16-1A, 17-1, 17-17, 17-18, 17-18A, 17-19 and 17-20 of
23 Orleans Parish; Plaquemines Parish; St. Bernard Parish; Precincts 2-5, 4-1, 4-2, 4-3,
24 7-2 and 7-3 of St. Charles Parish; St. Helena Parish; St. Tammany Parish;
25 Tangipahoa Parish and Washington Parish.

26 (2) District 2 is composed of Precincts 1, 2, 3, 4, 5, 7, 8, 9, 10, 11, 12, 13, 14,
27 15, 16, 17, 18, 20, 21, 22, 24, 25, 26, 27, 33, 34, 35, 41, 43, 61, 62, 63, 64, 71, 72, 76,
28 77 and 78 of Ascension Parish; Precincts 2-3, 2-4, 3-1, 3-2, 4-1, 4-2, 5-3, 5-5, 6-1,
29 7-2, 7-3, 8-1 and 9-1 of Assumption Parish; Precincts 1-7, 1-8, 1-12, 1-33, 1-34,
30 1-35, 1-39, 1-40, 1-41, 1-42, 1-43, 1-44, 1-47, 1-48, 1-49, 1-52, 1-53, 1-56, 1-57,
31 1-64, 1-65, 1-69, 1-72, 1-74, 1-75, 1-79, 1-80, 1-89, 1-90, 1-98, 1-99, 1-103, 1-105,
32 2-6, 2-7, 2-8, 2-21, 2-26, 2-33, 2-35, 3-1, 3-2, 3-3, 3-4, 3-6, 3-7, 3-9, 3-10, 3-11,
33 3-13, 3-14, 3-15, 3-16, 3-17, 3-18, 3-19, 3-21, 3-22, 3-25, 3-26, 3-27, 3-29, 3-30,
34 3-31, 3-33, 3-34, 3-35, 3-36, 3-37, 3-38, 3-39, 3-40, 3-41, 3-43, 3-45, 3-46, 3-47,
35 3-48, 3-49, 3-51, 3-52, 3-53, 3-58, 3-59, 3-60, 3-61, 3-62, 3-64, 3-66, 3-67, 3-68 and
36 3-71 of East Baton Rouge Parish; East Feliciana Parish; Precincts 4, 5, 25, 26, 27,
37 28, 29, 31 and 32 of Iberville Parish; Lafayette Parish; Lafourche Parish; Precincts
38 1A, 1B, 1C, 1D, 2, 2A, 3A, 4, 4A, 4B, 5, 5B, 5C, 7A, 7B, 7C, 7D, 23, 23A, 23B,
39 23C, 24, 24B, 24C, 25, 26, 26A, 26B, 26C, 27, 28A, 28B, 35, 35A, 36, 36A, 39,
40 39A, 39B, 40, 40A and 41 of Livingston Parish; Pointe Coupee Parish; Precincts 3,
41 4, 5, 6, 7, 8, 9, 10, 11, 12, 13, 14, 15, 16, 17, 18, 19, 20, 21, 22, 23, 24, 25, 26, 27, 28
42 and 29 of St. Martin Parish; Terrebonne Parish; Precincts 1A, 2A, 2B, 3, 4, 5, 7A,
43 7B, 18, 19, 20, 21 and 22 of West Baton Rouge Parish and West Feliciana Parish.

44 (3) District 3 is composed of Precincts 6, 23, 28, 30, 31, 32, 36, 37, 39, 40,
45 42, 44, 45, 47, 48, 50, 51, 52, 53, 54, 55, 57, 58, 65, 66 and 73 of Ascension Parish;
46 Precincts 1-1, 1-2, 2-1, 2-2, 2-5, 4-3, 5-1, 5-2, 6-2, 6-3 and 7-1 of Assumption Parish;
47 Precincts 1-1, 1-2, 1-3, 1-4, 1-5, 1-6, 1-9, 1-10, 1-11, 1-13, 1-14, 1-15, 1-16, 1-17,
48 1-18, 1-19, 1-20, 1-21, 1-22, 1-23, 1-24, 1-25, 1-26, 1-27, 1-28, 1-29, 1-30, 1-31,

1 1-32, 1-36, 1-37, 1-38, 1-45, 1-46, 1-50, 1-51, 1-54, 1-55, 1-58, 1-59, 1-60, 1-61,
2 1-62, 1-63, 1-66, 1-67, 1-68, 1-70, 1-71, 1-73, 1-76, 1-77, 1-78, 1-81, 1-82, 1-83,
3 1-84, 1-85, 1-86, 1-87, 1-88, 1-91, 1-92, 1-93, 1-94, 1-95, 1-97, 1-100, 1-101, 1-102,
4 1-104, 1-107, 2-1, 2-2, 2-3, 2-4, 2-5, 2-9, 2-10, 2-11, 2-12, 2-13, 2-14, 2-15, 2-16,
5 2-17, 2-18, 2-19, 2-20, 2-22, 2-23, 2-24, 2-25, 2-27, 2-28, 2-29, 2-30, 2-31, 2-32,
6 2-34, 2-36, 2-37, 3-5, 3-8, 3-12, 3-20, 3-23, 3-24, 3-28, 3-32, 3-44, 3-50, 3-54, 3-55,
7 3-56, 3-57, 3-63, 3-65, 3-69, 3-70 and 3-72 of East Baton Rouge Parish; Precincts
8 1, 3, 6, 7, 9, 10, 11, 12, 13, 13C, 14, 14A, 15, 15B, 16, 17, 18, 19, 20, 21, 22, 23 and
9 24 of Iberville Parish; Precincts 57, 104, 108, 115, 116, 131, 133, 138, 150, 151, 152,
10 153, 154, 155, 156, 157A, 157B, 170, 171, 172, 173, 174, 179A, 179B, 180, 181,
11 185B, 187, 188, 191, 195, 196, 197A, 197B, 200, 201, 205, 210, 211, 212, 213A,
12 213B, 213C, 214A, 214B, 215, 216A, 216B, 216C, 217, 225, 226, 227, 228, 229,
13 230, 231, 232A, 232B, 234, 235, 236, 237, 238A, 238B, 1-G, 2-G, 3-G, 4-G, 5-G,
14 6-G, 7-G, 8-G, 9-G, 10-G, 11-G, 12-G, 13-G, 13-KB, 21-K, 22-K, 23-K, 24-K, 26-K,
15 30-K, 31-K, 33-K, 1-W, 2-W, 3-W, 4-W, 5-W, 6-W and 7-W of Jefferson Parish;
16 Precincts 1-1, 1-2, 1-5, 1-6, 2-1, 2-2, 2-4, 2-6, 2-7, 3-1, 3-8, 3-9, 3-12, 3-14, 3-15,
17 3-18, 3-19, 3-20, 4-2, 4-3, 4-5, 4-6, 4-7, 4-8, 4-9, 4-11, 5-1, 5-2, 5-3, 5-5, 5-7, 5-8,
18 5-9, 5-10, 5-11, 5-12, 5-13, 5-15, 5-16, 6-1, 6-2, 6-4, 6-6, 6-7, 6-8, 6-9, 7-1, 7-2, 7-4,
19 7-5, 7-6, 7-7, 7-8, 7-9A, 7-10, 7-11, 7-12, 7-13, 7-14, 7-15, 7-16, 7-17, 7-18, 7-19,
20 7-20, 7-21, 7-23, 7-24, 7-25, 7-25A, 7-26, 7-27, 7-27B, 7-28, 7-28A, 7-29, 7-30,
21 7-32, 7-33, 7-35, 7-37, 7-37A, 7-40, 7-41, 7-42, 8-1, 8-2, 8-4, 8-6, 8-7, 8-8, 8-9,
22 8-12, 8-13, 8-14, 8-15, 8-19, 8-20, 8-21, 8-22, 8-23, 8-24, 8-25, 8-26, 8-27, 8-28,
23 8-30, 9-1, 9-3, 9-4, 9-5, 9-6, 9-7, 9-8, 9-9, 9-10, 9-11, 9-12, 9-13, 9-14, 9-15, 9-16,
24 9-17, 9-19, 9-21, 9-23, 9-25, 9-26, 9-28, 9-28C, 9-29, 9-30, 9-30A, 9-31, 9-31A,
25 9-31B, 9-31D, 9-32, 9-33, 9-34A, 9-35, 9-35A, 9-36, 9-36B, 9-37, 9-38, 9-38A,
26 9-39, 9-39B, 9-40, 9-40A, 9-40C, 9-41, 9-41A, 9-41B, 9-41C, 9-41D, 9-42, 9-42C,
27 9-43A, 9-43B, 9-43C, 9-43E, 9-43F, 9-43G, 9-43H, 9-43I, 9-43J, 9-43K, 9-43L,
28 9-43M, 9-43N, 9-44, 9-44A, 9-44B, 9-44D, 9-44E, 9-44F, 9-44G, 9-44I, 9-44J,
29 9-44L, 9-44M, 9-44N, 9-44O, 9-44P, 9-44Q, 9-45, 9-45A, 10-3, 10-6, 10-7, 10-8,
30 10-9, 10-11, 10-12, 10-13, 10-14, 11-2, 11-3, 11-4, 11-5, 11-8, 11-9, 11-10, 11-11,
31 11-12, 11-13, 11-14, 11-17, 12-1, 12-2, 12-3, 12-4, 12-5, 12-6, 12-7, 12-8, 12-9,
32 12-10, 12-11, 12-12, 12-13, 12-14, 12-16, 12-17, 12-19, 13-1, 13-2, 13-3, 13-4, 13-5,
33 13-6, 13-7, 13-8, 13-9, 13-10, 13-11, 13-12, 13-13, 13-14, 13-15, 13-16, 14-23,
34 14-24A, 14-25, 14-26, 15-1, 15-2, 15-3, 15-5, 15-6, 15-8, 15-9, 15-10, 15-11, 15-12,
35 15-12A, 15-13, 15-13A, 15-13B, 15-14, 15-14A, 15-14B, 15-14C, 15-14D, 15-14E,
36 15-14F, 15-14G, 15-15, 15-15A, 15-15B, 15-16, 15-17, 15-17A, 15-17B, 15-18,
37 15-18A, 15-18B, 15-18C, 15-18D, 15-18E, 15-18F, 15-19, 15-19A, 15-19B, 15-19C,
38 16-2, 16-3, 16-4, 16-5, 16-6, 16-7, 16-8, 16-9, 17-2, 17-3, 17-4, 17-5, 17-6, 17-7,
39 17-8, 17-9, 17-10, 17-11, 17-12, 17-13, 17-13A, 17-14, 17-15 and 17-16 of Orleans
40 Parish; Precincts 1-1, 1-2, 1-3, 1-5, 1-6, 2-1, 2-2, 2-3, 2-4, 2-6, 3-1, 3-2, 3-3, 4-4, 5-1,
41 5-3, 5-4, 5-5, 6-1, 6-2, 6-4, 6-6, 6-7, 6-8, 7-1 and 7-4 of St. Charles Parish; St. James
42 Parish; St. John the Baptist Parish and Precincts 1B, 1C, 6, 8, 9, 10A, 10B, 11A,
43 11B, 12, 13A, 13B, 14, 15, 16 and 17 of West Baton Rouge Parish.

44 (4) District 4 is composed of Acadia Parish; Allen Parish; Avoyelles Parish;
45 Beaugard Parish; Calcasieu Parish; Cameron Parish; Evangeline Parish; Grant
46 Parish; Iberia Parish; Jefferson Davis Parish; La Salle Parish; Rapides Parish; St.
47 Landry Parish; Precincts 1 and 2 of St. Martin Parish; St. Mary Parish; Vermilion
48 Parish and Vernon Parish.

49 (5) District 5 is composed of Bienville Parish; Bossier Parish; Caddo Parish;
50 Caldwell Parish; Catahoula Parish; Claiborne Parish; Concordia Parish; De Soto
51 Parish; East Carroll Parish; Franklin Parish; Jackson Parish; Lincoln Parish; Madison
52 Parish; Morehouse Parish; Natchitoches Parish; Ouachita Parish; Red River Parish;
53 Richland Parish; Sabine Parish; Tensas Parish; Union Parish; Webster Parish; West
54 Carroll Parish and Winn Parish."

55 AMENDMENT NO. 4

56

57 On page 4, at the end of line 28, change "shall" to "may"

Plan Statistics

Plan: SFA HB2-163

<u>Districts:</u>	<u># of Members</u>	<u>Actual Population</u>	<u>Ideal Population</u>	<u>Absolute Deviation</u>	<u>Relative Deviation</u>
District 1	1	906,668	931,551	-24,883	-2.671%
District 2	1	962,457	931,551	30,906	3.318%
District 3	1	951,198	931,551	19,647	2.109%
District 4	1	919,905	931,551	-11,646	-1.250%
District 5	1	917,529	931,551	-14,022	-1.505%
Grand Total:	5	4,657,757	4,657,755		

Ideal Population Per Member:	931551			
Number of Districts for Plan Type:	5			
Range of District Populations:	906,668	to	962,457	
Absolute Mean Deviation:	11,158			
Absolute Range:	-24,883	to	30,906	
Absolute Overall Range:	55,789			
Relative Mean Deviation:	2.17%			
Relative Range:	-2.67%	to	3.32%	
Relative Overall Range:	5.99%			

<i>Ideal - Actual:</i>	-2
<i>Remainder:</i>	2
<i>Unassigned Population:</i>	0

Total Population

Plan: SFA HB2-163

	Total Population	Total White	Total Black	Total Asian	Total American Indian	Total Other	Total Hispanic	VAP Total	VAP White	VAP Black	VAP Asian	VAP American Indian	VAP Other	VAP Hispanic Total
District 1	906,668	619,479	164,517	26,434	17,769	78,469	97,800	701,023	496,205	116,061	19,457	13,224	56,076	68,817
	100.000%	68.325%	18.145%	2.916%	1.960%	8.655%	10.787%	100.000%	70.783%	16.556%	2.776%	1.886%	7.999%	9.817%
District 2	962,457	654,640	209,798	21,856	23,903	52,260	60,874	736,242	519,320	148,630	15,725	16,808	35,759	40,808
	100.000%	68.018%	21.798%	2.271%	2.484%	5.430%	6.325%	100.000%	70.537%	20.188%	2.136%	2.283%	4.857%	5.543%
District 3	951,198	280,611	565,504	30,197	9,702	65,184	82,749	735,779	238,340	419,654	24,055	7,551	46,179	57,787
	100.000%	29.501%	59.452%	3.175%	1.020%	6.853%	8.699%	100.000%	32.393%	57.035%	3.269%	1.026%	6.276%	7.854%
District 4	919,905	604,567	246,430	15,673	17,177	36,058	44,880	694,923	471,155	173,934	11,454	12,577	25,803	31,364
	100.000%	65.721%	26.789%	1.704%	1.867%	3.920%	4.879%	100.000%	67.800%	25.029%	1.648%	1.810%	3.713%	4.513%
District 5	917,529	498,355	356,870	13,128	18,509	30,667	36,246	702,581	399,491	257,490	9,725	14,080	21,795	24,886
	100.000%	54.315%	38.895%	1.431%	2.017%	3.342%	3.950%	100.000%	56.860%	36.649%	1.384%	2.004%	3.102%	3.542%
Grand Total	4,657,757	2,657,652	1,543,119	107,288	87,060	262,638	322,549	3,570,548	2,124,511	1,115,769	80,416	64,240	185,612	223,662
	100.000%	57.059%	33.130%	2.303%	1.869%	5.639%	6.925%	100.000%	59.501%	31.249%	2.252%	1.799%	5.198%	6.264%

Voter Registration

Plan: SFA HB2-163

	Reg Total Dec 2021	Reg White Dec 2021	Reg Black Dec 2021	Reg Other Dec 2021	Reg Dem Total Dec 2021	Reg Rep Total Dec 2021	Reg Other Total Dec 2021
District 1	570,843	442,699	83,599	44,545	169,730	233,195	167,918
	81.430%	77.552%	14.645%	7.803%	29.733%	40.851%	29.416%
District 2	602,597	455,551	115,604	31,442	189,187	248,166	165,244
	81.848%	75.598%	19.184%	5.218%	31.395%	41.183%	27.422%
District 3	594,364	192,675	356,659	45,030	366,778	79,721	147,865
	80.780%	32.417%	60.007%	7.576%	61.709%	13.413%	24.878%
District 4	554,161	396,265	136,575	21,321	205,891	203,695	144,575
	79.744%	71.507%	24.645%	3.847%	37.154%	36.757%	26.089%
District 5	572,381	340,799	210,311	21,271	229,418	204,003	138,960
	81.468%	59.541%	36.743%	3.716%	40.081%	35.641%	24.278%
Grand Total	2,894,346	1,827,989	902,748	163,609	1,161,004	968,780	764,562

Splits

Plan: SFA HB2-163

	Total Population	Total White	Total Black	Total Asian	Total American Indian	Total Other	VAP Total	VAP White	VAP Black	VAP Asian	VAP American Indian	VAP Other	Reg Total Dec 2021	Reg White Dec 2021	Reg Black Dec 2021	Reg Other Dec 2021
District 1																
*Jefferson	270,182	172,525	37,968	13,753	5,141	40,795	215,789	144,118	27,679	10,400	3,897	29,695	166,592	128,285	16,875	21,432
*Livingston	58,299	50,057	4,078	448	1,216	2,500	43,512	37,940	2,701	275	894	1,702	35,498	32,677	1,783	1,038
*Orleans	43,860	35,076	3,506	1,835	468	2,975	35,939	28,920	3,012	1,402	371	2,234	29,600	25,225	1,333	3,042
Plaquemines	23,515	14,287	5,428	1,317	697	1,786	17,334	10,856	3,857	925	500	1,196	13,908	9,513	3,134	1,261
St. Bernard	43,764	24,497	12,309	1,381	947	4,630	31,775	18,992	7,944	982	688	3,169	25,653	18,233	5,497	1,923
*St. Charles	12,938	10,590	1,241	197	316	594	9,541	8,005	787	116	216	417	8,649	7,667	643	339
St. Helena	10,920	4,527	6,031	39	134	189	8,463	3,805	4,371	28	109	150	8,321	3,628	4,565	128
St. Tammany	264,570	196,641	38,643	5,774	5,660	17,852	202,228	154,621	26,761	4,075	4,161	12,610	178,779	145,724	21,142	11,913
Tangipahoa	133,157	81,336	41,879	1,474	2,454	6,014	101,491	65,205	29,217	1,100	1,827	4,142	76,256	52,912	20,525	2,819
Washington	45,463	29,943	13,434	216	736	1,134	34,951	23,743	9,732	154	561	761	27,587	18,835	8,102	650
District 1	906,668	619,479	164,517	26,434	17,769	78,469	701,023	496,205	116,061	19,457	13,224	56,076	570,843	442,699	83,599	44,545
	100.000%	68.325%	18.145%	2.916%	1.960%	8.655%	100.000%	70.783%	16.556%	2.776%	1.886%	7.999%	81.430%	77.552%	14.645%	7.803%
District 2																
*Ascension	88,381	65,683	13,124	1,898	1,521	6,155	63,676	48,717	8,710	1,220	1,041	3,988	55,677	45,492	7,041	3,144
*Assumption	12,763	9,846	2,129	71	195	522	10,146	8,031	1,575	47	147	346	8,743	7,037	1,538	168
*East Baton Rouge	202,315	136,628	42,162	8,425	2,786	12,314	160,720	112,722	30,584	6,303	2,217	8,894	132,008	101,771	21,777	8,460
East Feliciana	19,539	11,516	7,341	91	262	329	16,183	9,740	5,918	61	198	266	13,600	7,959	5,186	455
*Iberville	7,040	5,021	1,769	21	96	133	5,718	4,123	1,398	16	79	102	5,369	3,770	1,504	95
Lafayette	241,753	153,363	65,136	6,454	3,210	13,590	183,875	121,608	45,917	4,664	2,387	9,299	153,493	108,645	36,481	8,367
Lafourche	97,557	71,710	15,855	1,025	4,224	4,743	74,619	56,838	11,077	738	2,777	3,189	58,278	48,467	7,164	2,647
*Livingston	83,983	66,798	8,580	1,249	1,895	5,461	61,629	50,492	5,435	824	1,417	3,461	49,070	43,385	3,642	2,043
Pointe Coupee	20,758	12,395	7,504	107	159	593	16,250	10,108	5,502	91	119	430	14,675	9,320	5,121	234
*St. Martin	50,399	31,974	15,908	590	505	1,422	38,250	25,187	11,282	402	383	996	34,127	22,955	10,380	792
Terrebonne	109,580	69,934	23,147	1,743	8,637	6,119	82,505	55,631	15,796	1,239	5,750	4,089	61,720	45,395	11,566	4,759
*West Baton Rouge	13,079	8,889	3,403	93	188	506	9,888	6,840	2,485	64	119	380	8,430	6,263	2,024	143
West Feliciana	15,310	10,883	3,740	89	225	373	12,783	9,283	2,951	56	174	319	7,407	5,092	2,180	135
District 2	962,457	654,640	209,798	21,856	23,903	52,260	736,242	519,320	148,630	15,725	16,808	35,759	602,597	455,551	115,604	31,442
	100.000%	68.018%	21.798%	2.271%	2.484%	5.430%	100.000%	70.537%	20.188%	2.136%	2.283%	4.857%	81.848%	75.598%	19.184%	5.218%
District 3																
*Ascension	38,119	15,458	19,092	402	483	2,684	28,281	12,419	13,429	294	349	1,790	24,240	11,308	11,773	1,159
*Assumption	8,276	3,876	4,091	25	63	221	6,470	3,114	3,132	10	50	164	5,696	2,663	2,972	61
*East Baton Rouge	254,466	59,441	171,236	8,000	1,941	13,848	194,892	51,159	126,206	6,296	1,530	9,701	147,256	36,461	102,898	7,897
*Iberville	23,201	9,812	11,961	181	178	1,069	18,368	8,339	8,834	133	142	920	15,093	6,362	8,393	338
*Jefferson	170,599	48,410	88,249	9,271	2,545	22,124	128,865	40,017	64,496	7,292	1,938	15,122	96,509	31,331	52,701	12,477
*Orleans	340,137	91,386	215,463	11,021	3,198	19,069	270,257	81,332	163,056	9,118	2,577	14,174	226,644	66,761	140,192	19,691

Splits

Plan: SFA HB2-163

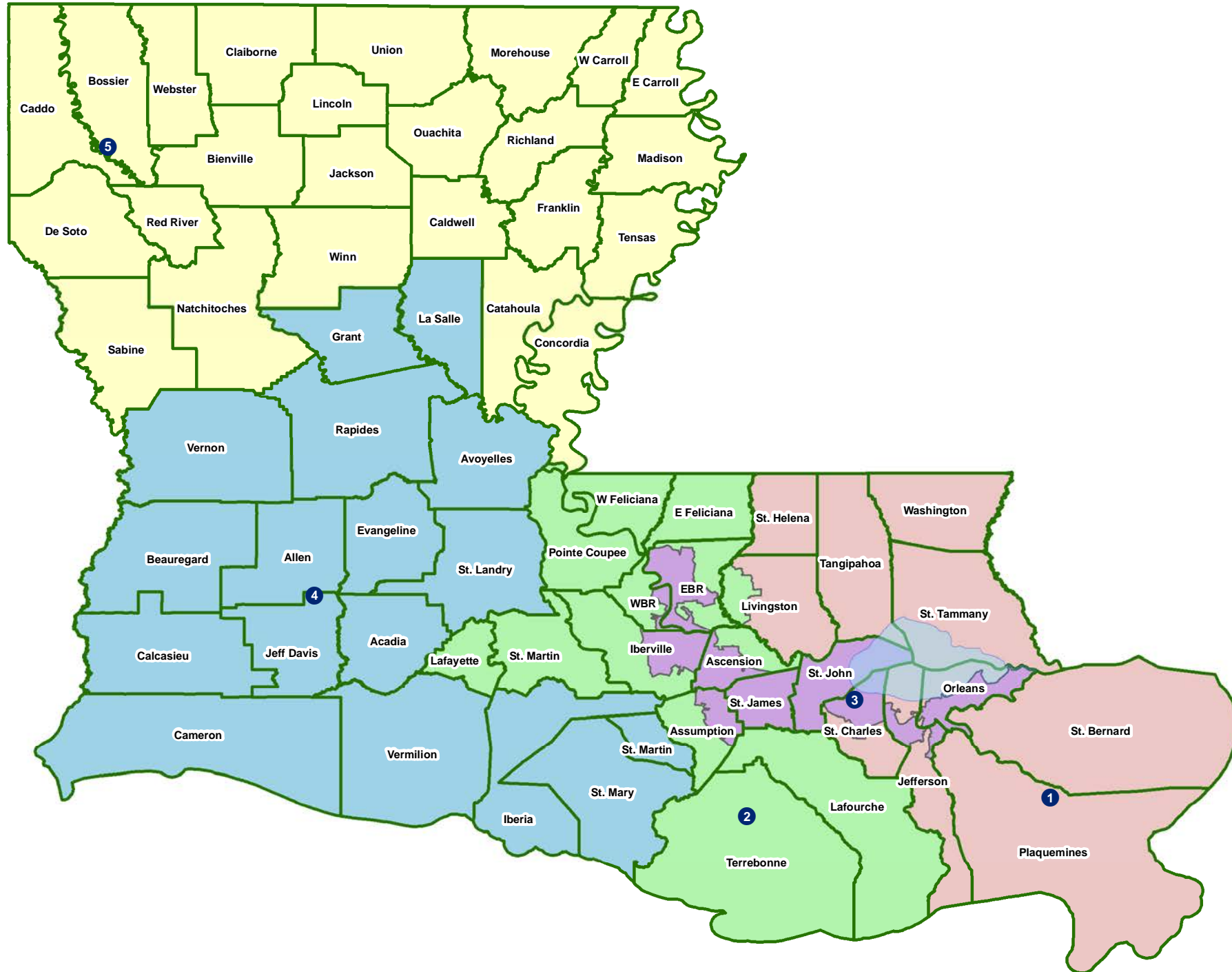
	Total Population	Total White	Total Black	Total Asian	Total American Indian	Total Other	VAP Total	VAP White	VAP Black	VAP Asian	VAP American Indian	VAP Other	Reg Total Dec 2021	Reg White Dec 2021	Reg Black Dec 2021	Reg Other Dec 2021
District 3																
*St. Charles	39,611	22,960	12,687	640	609	2,715	30,000	18,149	9,103	413	451	1,884	26,336	16,642	8,154	1,540
St. James	20,192	9,973	9,762	60	82	315	15,505	7,883	7,297	31	64	230	14,966	7,254	7,501	211
St. John the Baptist	42,477	13,877	25,196	403	465	2,536	32,503	11,622	18,437	323	350	1,771	28,913	10,219	17,234	1,460
*West Baton Rouge	14,120	5,418	7,767	194	138	603	10,638	4,306	5,664	145	100	423	8,711	3,674	4,841	196
District 3	951,198	280,611	565,504	30,197	9,702	65,184	735,779	238,340	419,654	24,055	7,551	46,179	594,364	192,675	356,659	45,030
	100.000%	29.501%	59.452%	3.175%	1.020%	6.853%	100.000%	32.393%	57.035%	3.269%	1.026%	6.276%	80.780%	32.417%	60.007%	7.576%
District 4																
Acadia	57,576	44,480	10,864	238	573	1,421	42,943	34,071	7,383	173	400	916	37,678	30,555	6,407	716
Allen	22,750	16,327	4,490	246	947	740	17,510	12,751	3,275	182	646	656	12,201	9,478	2,217	506
Avoyelles	39,693	25,625	11,678	434	767	1,189	30,578	20,269	8,311	379	570	1,049	23,426	16,534	6,294	598
Beauregard	36,549	29,529	4,649	402	1,052	917	27,489	22,304	3,495	269	773	648	22,294	18,771	2,369	1,154
Calcasieu	216,785	139,772	59,386	4,702	3,536	9,389	163,166	108,789	41,898	3,359	2,604	6,516	120,511	85,659	29,513	5,339
Cameron	5,617	5,232	125	30	75	155	4,358	4,100	79	23	47	109	4,789	4,610	88	91
Evangeline	32,350	21,354	9,235	241	280	1,240	24,408	16,460	6,483	187	217	1,061	20,553	14,566	5,643	344
Grant	22,169	17,709	3,335	133	644	348	17,527	13,964	2,717	97	507	242	12,688	11,174	1,176	338
Iberia	69,929	39,206	24,556	2,123	794	3,250	52,791	31,295	17,069	1,562	581	2,284	44,526	28,287	14,352	1,887
Jefferson Davis	32,250	25,066	5,837	183	472	692	24,039	19,121	4,006	111	325	476	20,013	16,350	3,202	461
La Salle	14,791	11,348	1,422	283	372	1,366	11,563	8,636	1,065	264	271	1,327	8,792	7,978	637	177
Rapides	130,023	77,510	42,592	2,428	3,102	4,391	98,792	61,373	30,205	1,786	2,334	3,094	80,176	52,832	23,775	3,569
St. Landry	82,540	43,611	35,836	499	636	1,958	61,811	34,209	25,497	353	451	1,301	54,482	30,093	23,005	1,384
*St. Martin	1,368	1,285	13	7	34	29	1,154	1,091	11	5	30	17	993	979	1	13
St. Mary	49,406	26,949	15,991	835	1,670	3,961	37,521	21,594	11,520	593	1,173	2,641	30,210	18,712	9,891	1,607
Vermilion	57,359	44,477	8,810	1,447	623	2,002	43,012	34,363	5,787	1,037	488	1,337	36,769	30,505	4,994	1,270
Vernon	48,750	35,087	7,611	1,442	1,600	3,010	36,261	26,765	5,133	1,074	1,160	2,129	24,060	19,182	3,011	1,867
District 4	919,905	604,567	246,430	15,673	17,177	36,058	694,923	471,155	173,934	11,454	12,577	25,803	554,161	396,265	136,575	21,321
	100.000%	65.721%	26.789%	1.704%	1.867%	3.920%	100.000%	67.800%	25.029%	1.648%	1.810%	3.713%	79.744%	71.507%	24.645%	3.847%
District 5																
Bienville	12,981	6,950	5,600	57	207	167	10,073	5,486	4,284	30	162	111	8,847	4,843	3,917	87
Bossier	128,746	81,052	32,551	3,492	3,273	8,378	95,876	62,931	22,440	2,448	2,477	5,580	69,743	50,861	14,838	4,044
Caddo	237,848	103,457	119,304	4,034	3,840	7,213	182,407	85,059	86,359	3,008	2,958	5,023	151,296	73,113	71,249	6,934
Caldwell	9,645	7,646	1,632	51	150	166	7,478	5,969	1,224	46	116	123	6,031	5,124	818	89
Catahoula	8,906	5,776	2,395	46	119	570	6,951	4,557	1,736	33	87	538	6,467	4,639	1,770	58
Claiborne	14,170	7,263	6,360	88	185	274	11,507	6,258	4,824	55	140	230	8,598	4,632	3,820	146
Concordia	18,687	10,275	7,725	122	233	332	14,217	8,108	5,613	100	167	229	11,964	7,222	4,540	202
De Soto	26,812	15,284	9,973	117	740	698	20,440	11,909	7,425	86	557	463	18,713	11,330	6,810	573

Splits

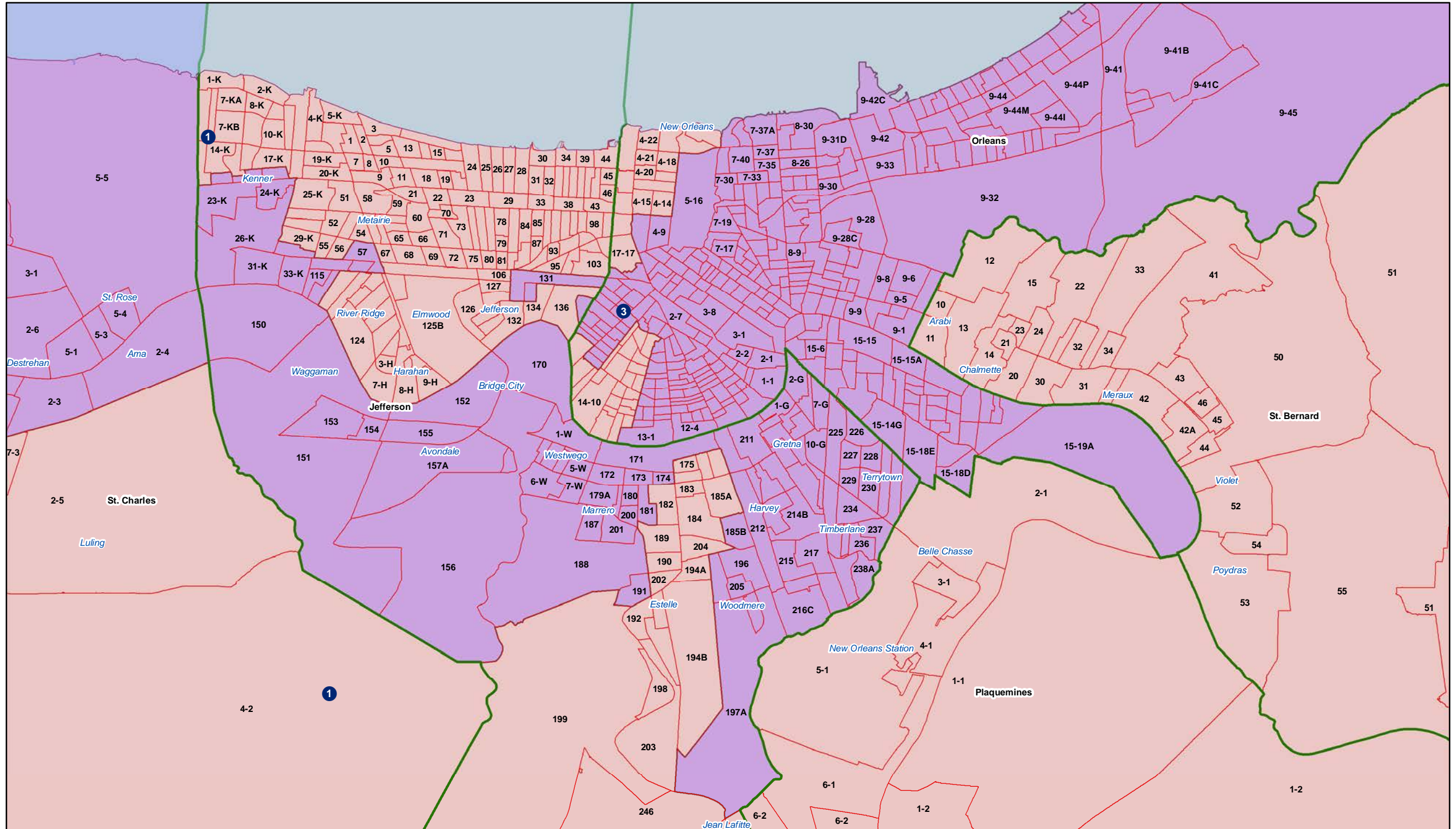
Plan: SFA HB2-163

	Total Population	Total White	Total Black	Total Asian	Total American Indian	Total Other	VAP Total	VAP White	VAP Black	VAP Asian	VAP American Indian	VAP Other	Reg Total Dec 2021	Reg White Dec 2021	Reg Black Dec 2021	Reg Other Dec 2021
District 5																
East Carroll	7,459	2,054	5,272	29	43	61	5,901	1,773	4,043	19	27	39	4,709	1,306	3,359	44
Franklin	19,774	12,492	6,802	70	205	205	15,028	9,901	4,779	44	153	151	13,159	9,015	4,034	110
Jackson	15,031	9,967	4,166	175	255	468	11,783	7,967	3,125	140	174	377	9,449	6,647	2,610	192
Lincoln	48,396	26,034	19,364	892	662	1,444	38,655	21,306	15,119	744	526	960	25,649	15,672	9,016	961
Madison	10,017	3,475	6,363	20	59	100	7,435	2,906	4,391	9	48	81	7,278	2,494	4,674	110
Morehouse	25,629	12,281	12,484	160	370	334	20,062	10,095	9,300	117	279	271	16,922	8,505	8,131	286
Natchitoches	37,515	19,361	15,725	255	861	1,313	29,349	16,010	11,415	198	683	1,043	23,107	12,850	9,224	1,033
Ouachita	160,368	88,545	61,217	2,788	2,661	5,157	120,200	69,974	42,290	2,118	2,059	3,759	99,752	60,515	35,658	3,579
Red River	7,620	4,195	3,106	25	171	123	5,714	3,338	2,164	3	116	93	5,631	3,130	2,418	83
Richland	20,043	11,785	7,603	83	258	314	15,383	9,338	5,546	66	203	230	13,662	8,470	4,961	231
Sabine	22,155	15,036	3,861	94	2,723	441	17,064	12,054	2,655	66	1,970	319	14,547	11,023	2,184	1,340
Tensas	4,147	1,744	2,312	23	26	42	3,235	1,446	1,728	12	23	26	3,455	1,503	1,917	35
Union	21,107	14,460	5,224	62	338	1,023	16,632	11,807	3,861	39	254	671	15,221	11,066	3,692	463
Webster	36,967	22,735	12,679	208	687	658	28,753	18,144	9,464	154	558	433	22,737	14,938	7,339	460
West Carroll	9,751	7,894	1,425	27	180	225	7,532	6,223	1,010	20	136	143	7,038	5,913	1,040	85
Winn	13,755	8,594	3,727	210	263	961	10,906	6,932	2,695	170	207	902	8,406	5,988	2,292	126
District 5	917,529	498,355	356,870	13,128	18,509	30,667	702,581	399,491	257,490	9,725	14,080	21,795	572,381	340,799	210,311	21,271
	100.000%	54.315%	38.895%	1.431%	2.017%	3.342%	100.000%	56.860%	36.649%	1.384%	2.004%	3.102%	81.468%	59.541%	36.743%	3.716%

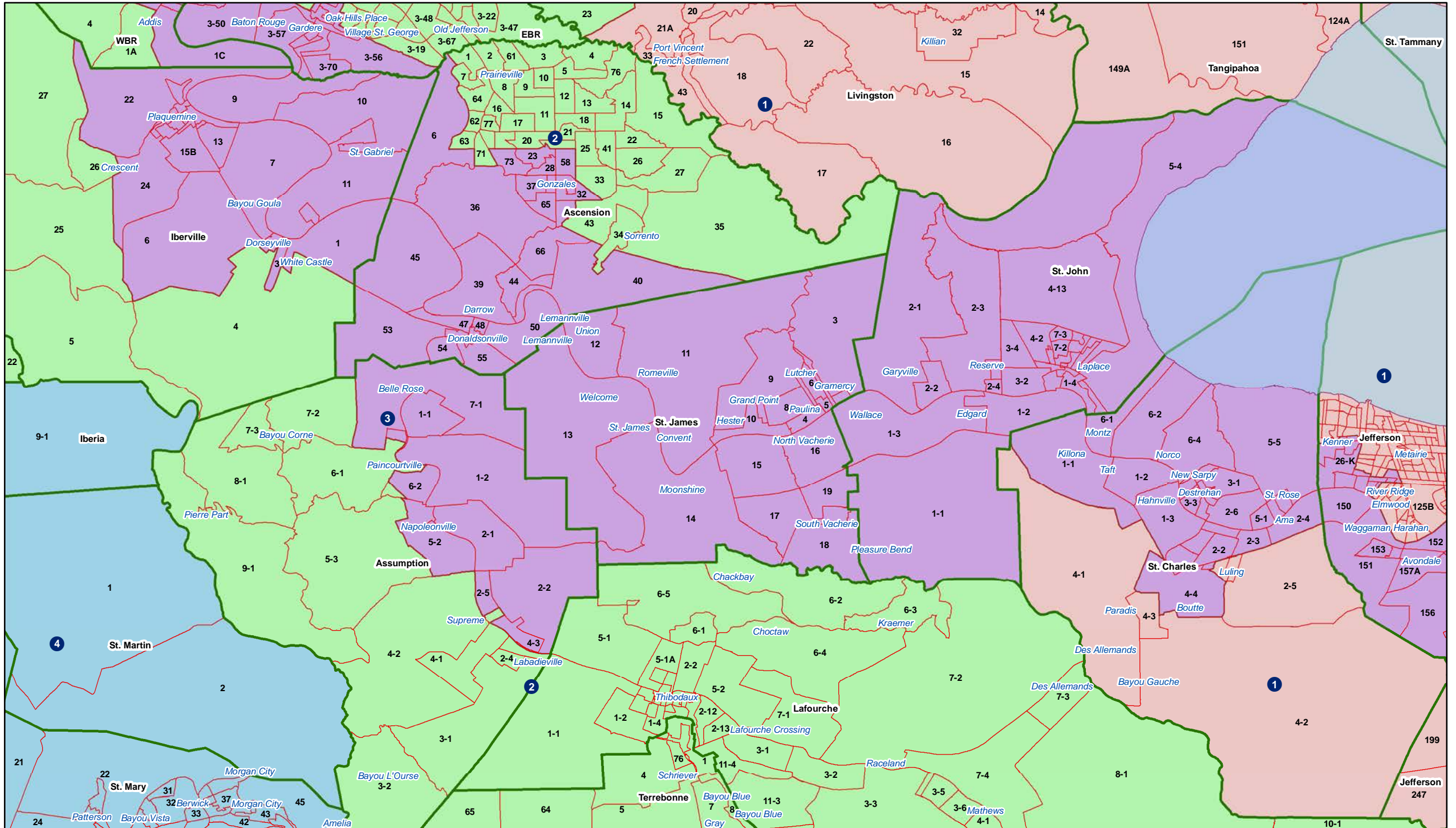
PSC - SFA HB2-163



PSC - SFA HB2-163
Jefferson - Orleans



PSC - SFA HB2-163
River area



PSC - SFA HB2-163
EBR metro

