

## HOUSE SUMMARY OF SENATE AMENDMENTS

**HB 3**

**2022 First Extraordinary Session**

**Thomas**

REAPPORTIONMENT/BESE: Provides relative to the election districts for the State Board of Elementary and Secondary Education (Item #4)

### Synopsis of Senate Amendments

1. Makes changes to the composition of Districts 1, 2, 3, 4, 6, 7 and 8.

### Digest of Bill as Finally Passed by Senate

Statistical summaries of proposed law, including district variances from the ideal population of 582,219 and the range of those variances, as well as maps illustrating proposed district boundaries accompany this summary. *(Attached to the version on the internet.)*

Present constitution (Const. Art. VIII, §3(B)) provides that the State Bd. of Elementary and Secondary Education (BESE) is composed of 11 members, eight of whom are elected from single-member districts and three of whom are appointed by the governor from the state at large.

Proposed law redraws district boundaries for the eight BESE districts, effective upon signature of governor or lapse of time for gubernatorial action for purposes of the 2023 election.

Proposed law retains present districts until noon, Jan. 8, 2024, at which time present law is repealed and proposed districts are effective for all other purposes.

Proposed law specifies that precincts referenced in district descriptions are those precincts identified as Voting Districts (VTDs) in the 2020 Census Redistricting TIGER/Line Shapefiles for the state of La. as validated through the data verification program of the La. legislature. Also specifies that if any such precinct has been subdivided by action of the parish governing authority on a nongeographic basis or subdivided by action of the parish governing authority on a geographic basis in accordance with present law, the enumeration of the general precinct designation shall include all nongeographic and all geographic subdivisions thereof. Further provides that the territorial limits of the districts as enacted shall continue in effect until changed by law regardless of any subsequent change made to the precincts by the parish governing authority.

Population data in the summaries accompanying this digest are derived from 2020 Census Redistricting Data (Public Law 94-171), Summary File for Louisiana. Population data, statistical information, and maps are supplied for purposes of information and analysis and comprise no part of proposed law.

Effective for election purposes only for the regular BESE elections in 2023; effective for all other purposes at noon, Jan. 8, 2024.

(Adds R.S. 17:2.2; Repeals R.S. 17:2.1)

# Differing Assignments

## Plan: Senate Floor Amendment HB3-165

---

	Senate Floor Amendment HB3-165	HB 3 Reengrossed (Thomas) 221ES-14
<b>Allen</b>		
1-1	4	7
1-2	4	7
1-3	4	7
1-4	4	7
1-5	4	7
1-6	4	7
2-1	4	7
2-2	4	7
2-2-A	4	7
2-3	4	7
2-4-C	4	7
2-4-O	4	7
2-5	4	7
2-6	4	7
3-1	4	7
3-2	4	7
4-2	4	7
4-3	4	7
5-2	4	7
5-3	4	7
5-4-C	4	7
5-4-O	4	7
5-5	4	7
5-7	4	7
5-8A	4	7
5-9	4	7
5-10	4	7
5-12	4	7
5-13	4	7
<b>East Baton Rouge</b>		
2-5	6	8
2-14	6	8
2-28	6	8
2-32	6	8
2-37	6	8
<b>Jefferson</b>		
171	2	1
172	3	1
173	3	2
174	3	2
175	3	1
176	3	1
177	3	1
178	3	1
179A	3	1

# Differing Assignments

## Plan: Senate Floor Amendment HB3-165

---

	Senate Floor Amendment HB3-165	HB 3 Reengrossed (Thomas) 221ES-14
182	3	1
183	3	1
184	3	1
185A	3	1
189	3	1
190	3	1
194A	3	2
202	3	2
204	3	1
4-G	3	2
1-W	2	1
3-W	3	1
4-W	3	1
5-W	3	1
6-W	3	1
7-W	3	1
<b>Tangipahoa</b>		
122	1	6
122A	1	6
122B	1	6
124	1	6
124A	1	6
143	1	6
143A	1	6
145	1	6
147	1	6
151	1	6
Lake Pontchartrain	1	6
<b>Vermilion</b>		
16	7	3
19A-1	7	3
21	7	3
21A	7	3
23	7	3
26A	7	3
28	7	3
29	7	3
32B	7	3
34	7	3
34A	7	3
35	7	3
36A-1	7	3
37	7	3
38	7	3
39	7	3

# Differing Assignments

## Plan: Senate Floor Amendment HB3-165

---

	Senate Floor Amendment HB3-165	HB 3 Reengrossed (Thomas) 221ES-14
40	7	3
41	7	3
42A	7	3
42B	7	3
44	7	3
45A	7	3
46A	7	3
46B-1	7	3
46B-2	7	3
46B-3	7	3
46B-4	7	3
49B-1	7	3
49B-2	7	3
50A	7	3
51	7	3
53	7	3
57A	7	3
57B	7	3

# Plan Statistics

## Plan: Senate Floor Amendment HB3-165

<u>Districts:</u>	<u># of Members</u>	<u>Actual Population</u>	<u>Ideal Population</u>	<u>Absolute Deviation</u>	<u>Relative Deviation</u>
District 1	1	571,143	582,219	-11,076	-1.902%
District 2	1	562,952	582,219	-19,267	-3.309%
District 3	1	567,215	582,219	-15,004	-2.577%
District 4	1	595,899	582,219	13,680	2.350%
District 5	1	599,806	582,219	17,587	3.021%
District 6	1	589,781	582,219	7,562	1.299%
District 7	1	598,886	582,219	16,667	2.863%
District 8	1	572,075	582,219	-10,144	-1.742%

---

Grand Total:	8	4,657,757	4,657,752
--------------	---	-----------	-----------

---

Ideal Population Per Member:	582219		
Number of Districts for Plan Type:	8		
Range of District Populations:	562,952	to	599,806
Absolute Mean Deviation:	4,607		
Absolute Range:	-19,267	to	17,587
Absolute Overall Range:	36,854		
Relative Mean Deviation:	2.38%		
Relative Range:	-3.31%	to	3.02%
Relative Overall Range:	6.33%		

<b><i>Ideal - Actual:</i></b>	<b>-5</b>
<b><i>Remainder:</i></b>	<b>5</b>
<b><i>Unassigned Population:</i></b>	<b>0</b>

# District Summary

## Plan: Senate Floor Amendment HB3-165

	Total Population	Total White	Total Black	Total Asian	Total Other	Total Hispanic	VAP Total	VAP White	VAP Black	VAP Hispanic Total	Reg Total Dec 2021	Reg White Dec 2021	Reg Black Dec 2021	Reg Other Dec 2021	Reg Dem Total Dec 2021	Reg Rep Total Dec 2021	Reg Other Total Dec 2021
District 1																	
Jefferson	230,480	147,956	30,095	11,346	37,164	46,363	184,940	124,166	22,151	33,247	141,068	110,357	12,281	18,430	39,525	59,152	42,391
Orleans	57,113	45,328	4,810	2,308	4,020	6,697	47,153	37,718	4,065	5,639	39,113	32,920	2,145	4,048	15,733	11,242	12,138
St. Tammany	264,570	196,641	38,643	5,774	17,852	20,844	202,228	154,621	26,761	14,310	178,779	145,724	21,142	11,913	40,588	84,470	53,721
Tangipahoa	18,980	14,684	2,649	231	907	1,027	14,162	11,260	1,745	676	11,334	9,648	1,172	514	2,576	5,188	3,570
District 1	571,143	404,609	76,197	19,659	59,943	74,931	448,483	327,765	54,722	53,872	370,294	298,649	36,740	34,905	98,422	160,052	111,820
	100.000%	70.842%	13.341%	3.442%	10.495%	13.119%	100.000%	73.083%	12.202%	12.012%	82.566%	80.652%	9.922%	9.426%	26.579%	43.223%	30.198%
District 2																	
Assumption	9,701	4,158	5,201	38	228	309	7,552	3,318	3,977	220	7,034	2,932	4,003	99	4,522	1,291	1,221
Jefferson	111,149	22,516	68,538	5,351	13,400	17,061	83,014	18,535	50,109	11,526	63,722	13,771	42,402	7,549	38,863	7,109	17,750
Orleans	326,884	81,134	214,159	10,548	18,024	24,320	259,043	72,534	162,003	17,517	217,131	59,066	139,380	18,685	149,557	13,920	53,654
St. Charles	52,549	33,550	13,928	837	3,309	4,141	39,541	26,154	9,890	2,737	34,985	24,309	8,797	1,879	12,561	13,121	9,303
St. James	20,192	9,973	9,762	60	315	343	15,505	7,883	7,297	237	14,966	7,254	7,501	211	9,435	3,083	2,448
St. John the Baptist	42,477	13,877	25,196	403	2,536	3,291	32,503	11,622	18,437	2,210	28,913	10,219	17,234	1,460	17,505	4,723	6,685
District 2	562,952	165,208	336,784	17,237	37,812	49,465	437,158	140,046	251,713	34,447	366,751	117,551	219,317	29,883	232,443	43,247	91,061
	100.000%	29.347%	59.825%	3.062%	6.717%	8.787%	100.000%	32.036%	57.579%	7.880%	83.894%	32.052%	59.800%	8.148%	63.379%	11.792%	24.829%
District 3																	
Assumption	11,338	9,564	1,019	58	515	605	9,064	7,827	730	411	7,405	6,768	507	130	3,049	2,624	1,732
Iberia	69,929	39,206	24,556	2,123	3,250	3,897	52,791	31,295	17,069	2,657	44,526	28,287	14,352	1,887	17,218	15,726	11,582
Iberville	4,213	3,921	118	9	98	136	3,439	3,226	72	100	3,023	2,905	52	66	1,107	1,152	764
Jefferson	99,152	50,463	27,584	6,327	12,355	15,633	76,700	41,434	19,915	10,711	58,311	35,488	14,893	7,930	22,937	16,682	18,692
Lafourche	97,557	71,710	15,855	1,025	4,743	5,672	74,619	56,838	11,077	3,743	58,278	48,467	7,164	2,647	18,929	23,241	16,108
Plaquemines	23,515	14,287	5,428	1,317	1,786	2,236	17,334	10,856	3,857	1,377	13,908	9,513	3,134	1,261	5,086	5,062	3,760
St. Bernard	43,764	24,497	12,309	1,381	4,630	6,010	31,775	18,992	7,944	4,028	25,653	18,233	5,497	1,923	10,335	6,620	8,698
St. Landry	16,838	12,917	3,403	87	271	307	12,761	10,013	2,416	201	11,619	9,224	2,121	274	4,606	4,357	2,656
St. Martin	41,923	28,203	11,546	535	1,196	1,389	32,065	22,272	8,217	950	28,615	20,318	7,622	675	11,558	10,245	6,812
St. Mary	49,406	26,949	15,991	835	3,961	4,524	37,521	21,594	11,520	2,954	30,210	18,712	9,891	1,607	11,875	9,939	8,396
Terrebonne	109,580	69,934	23,147	1,743	6,119	7,358	82,505	55,631	15,796	4,701	61,720	45,395	11,566	4,759	18,175	25,124	18,421
District 3	567,215	351,651	140,956	15,440	38,924	47,767	430,574	279,978	98,613	31,833	343,268	243,310	76,799	23,159	124,875	120,772	97,621
	100.000%	61.996%	24.851%	2.722%	6.862%	8.421%	100.000%	65.024%	22.903%	7.393%	79.723%	70.880%	22.373%	6.747%	36.378%	35.183%	28.439%
District 4																	
Allen	22,750	16,327	4,490	246	740	1,893	17,510	12,751	3,275	1,755	12,201	9,478	2,217	506	4,781	4,617	2,803
Bienville	12,981	6,950	5,600	57	167	211	10,073	5,486	4,284	141	8,847	4,843	3,917	87	4,296	2,877	1,674
Bossier	128,746	81,052	32,551	3,492	8,378	10,237	95,876	62,931	22,440	6,619	69,743	50,861	14,838	4,044	18,394	32,343	19,006
Caddo	237,848	103,457	119,304	4,034	7,213	8,381	182,407	85,059	86,359	5,618	151,296	73,113	71,249	6,934	71,214	42,680	37,402
De Soto	26,812	15,284	9,973	117	698	762	20,440	11,909	7,425	495	18,713	11,330	6,810	573	7,678	6,799	4,236

# District Summary

## Plan: Senate Floor Amendment HB3-165

	Total Population	Total White	Total Black	Total Asian	Total Other	Total Hispanic	VAP Total	VAP White	VAP Black	VAP Hispanic Total	Reg Total Dec 2021	Reg White Dec 2021	Reg Black Dec 2021	Reg Other Dec 2021	Reg Dem Total Dec 2021	Reg Rep Total Dec 2021	Reg Other Total Dec 2021
District 4																	
Natchitoches	37,515	19,361	15,725	255	1,313	1,490	29,349	16,010	11,415	1,140	23,107	12,850	9,224	1,033	10,281	6,981	5,845
Red River	7,620	4,195	3,106	25	123	188	5,714	3,338	2,164	113	5,631	3,130	2,418	83	2,788	1,775	1,068
Sabine	22,155	15,036	3,861	94	441	710	17,064	12,054	2,655	502	14,547	11,023	2,184	1,340	4,712	6,406	3,429
Vernon	48,750	35,087	7,611	1,442	3,010	4,175	36,261	26,765	5,133	2,740	24,060	19,182	3,011	1,867	6,303	10,479	7,278
Webster	36,967	22,735	12,679	208	658	688	28,753	18,144	9,464	434	22,737	14,938	7,339	460	8,751	8,583	5,403
Winn	13,755	8,594	3,727	210	961	1,023	10,906	6,932	2,695	941	8,406	5,988	2,292	126	3,109	3,084	2,213
District 4	595,899	328,078	218,627	10,180	23,702	29,758	454,353	261,379	157,309	20,498	359,288	216,736	125,499	17,053	142,307	126,624	90,357
	100.000%	55.056%	36.689%	1.708%	3.978%	4.994%	100.000%	57.528%	34.623%	4.511%	79.077%	60.324%	34.930%	4.746%	39.608%	35.243%	25.149%
District 5																	
Avoyelles	39,693	25,625	11,678	434	1,189	1,485	30,578	20,269	8,311	1,257	23,426	16,534	6,294	598	10,883	7,042	5,501
Caldwell	9,645	7,646	1,632	51	166	221	7,478	5,969	1,224	163	6,031	5,124	818	89	1,805	2,800	1,426
Catahoula	8,906	5,776	2,395	46	570	614	6,951	4,557	1,736	558	6,467	4,639	1,770	58	2,693	2,416	1,358
Claiborne	14,170	7,263	6,360	88	274	479	11,507	6,258	4,824	403	8,598	4,632	3,820	146	3,725	2,923	1,950
Concordia	18,687	10,275	7,725	122	332	459	14,217	8,108	5,613	310	11,964	7,222	4,540	202	5,401	3,963	2,600
East Carroll	7,459	2,054	5,272	29	61	115	5,901	1,773	4,043	80	4,709	1,306	3,359	44	3,096	769	844
Franklin	19,774	12,492	6,802	70	205	276	15,028	9,901	4,779	183	13,159	9,015	4,034	110	5,034	5,423	2,702
Grant	22,169	17,709	3,335	133	348	1,333	17,527	13,964	2,717	1,179	12,688	11,174	1,176	338	3,190	6,019	3,479
Jackson	15,031	9,967	4,166	175	468	468	11,783	7,967	3,125	372	9,449	6,647	2,610	192	3,473	3,985	1,991
La Salle	14,791	11,348	1,422	283	1,366	1,402	11,563	8,636	1,065	1,325	8,792	7,978	637	177	2,113	4,760	1,919
Lincoln	48,396	26,034	19,364	892	1,444	1,754	38,655	21,306	15,119	1,187	25,649	15,672	9,016	961	9,470	9,611	6,568
Madison	10,017	3,475	6,363	20	100	204	7,435	2,906	4,391	149	7,278	2,494	4,674	110	4,150	1,515	1,613
Morehouse	25,629	12,281	12,484	160	334	381	20,062	10,095	9,300	292	16,922	8,505	8,131	286	7,924	5,246	3,752
Ouachita	160,368	88,545	61,217	2,788	5,157	5,658	120,200	69,974	42,290	3,946	99,752	60,515	35,658	3,579	37,056	37,637	25,059
Rapides	130,023	77,510	42,592	2,428	4,391	5,090	98,792	61,373	30,205	3,442	80,176	52,832	23,775	3,569	29,424	29,851	20,901
Richland	20,043	11,785	7,603	83	314	400	15,383	9,338	5,546	293	13,662	8,470	4,961	231	5,218	5,268	3,176
Tensas	4,147	1,744	2,312	23	42	67	3,235	1,446	1,728	46	3,455	1,503	1,917	35	2,091	835	529
Union	21,107	14,460	5,224	62	1,023	1,135	16,632	11,807	3,861	709	15,221	11,066	3,692	463	5,073	6,714	3,434
West Carroll	9,751	7,894	1,425	27	225	325	7,532	6,223	1,010	192	7,038	5,913	1,040	85	1,986	3,370	1,682
District 5	599,806	353,883	209,371	7,914	18,009	21,866	460,459	281,870	150,887	16,086	374,436	241,241	121,922	11,273	143,805	140,147	90,484
	100.000%	59.000%	34.906%	1.319%	3.002%	3.646%	100.000%	61.215%	32.769%	3.493%	81.318%	64.428%	32.562%	3.011%	38.406%	37.429%	24.165%
District 6																	
Ascension	103,922	74,920	17,479	2,147	7,566	8,787	75,322	55,982	11,772	5,599	65,880	52,557	9,581	3,742	17,826	29,112	18,942
East Baton Rouge	253,580	161,928	62,349	11,512	14,458	16,555	200,739	133,548	45,301	11,916	159,693	116,947	32,281	10,465	50,895	65,918	42,880
Livingston	142,282	116,855	12,658	1,697	7,961	8,791	105,141	88,432	8,136	5,390	84,568	76,062	5,425	3,081	17,498	42,502	24,568
Tangipahoa	89,997	55,248	27,592	1,109	4,395	5,366	68,987	44,766	19,129	3,573	50,027	35,594	12,496	1,937	16,983	18,569	14,475

# District Summary

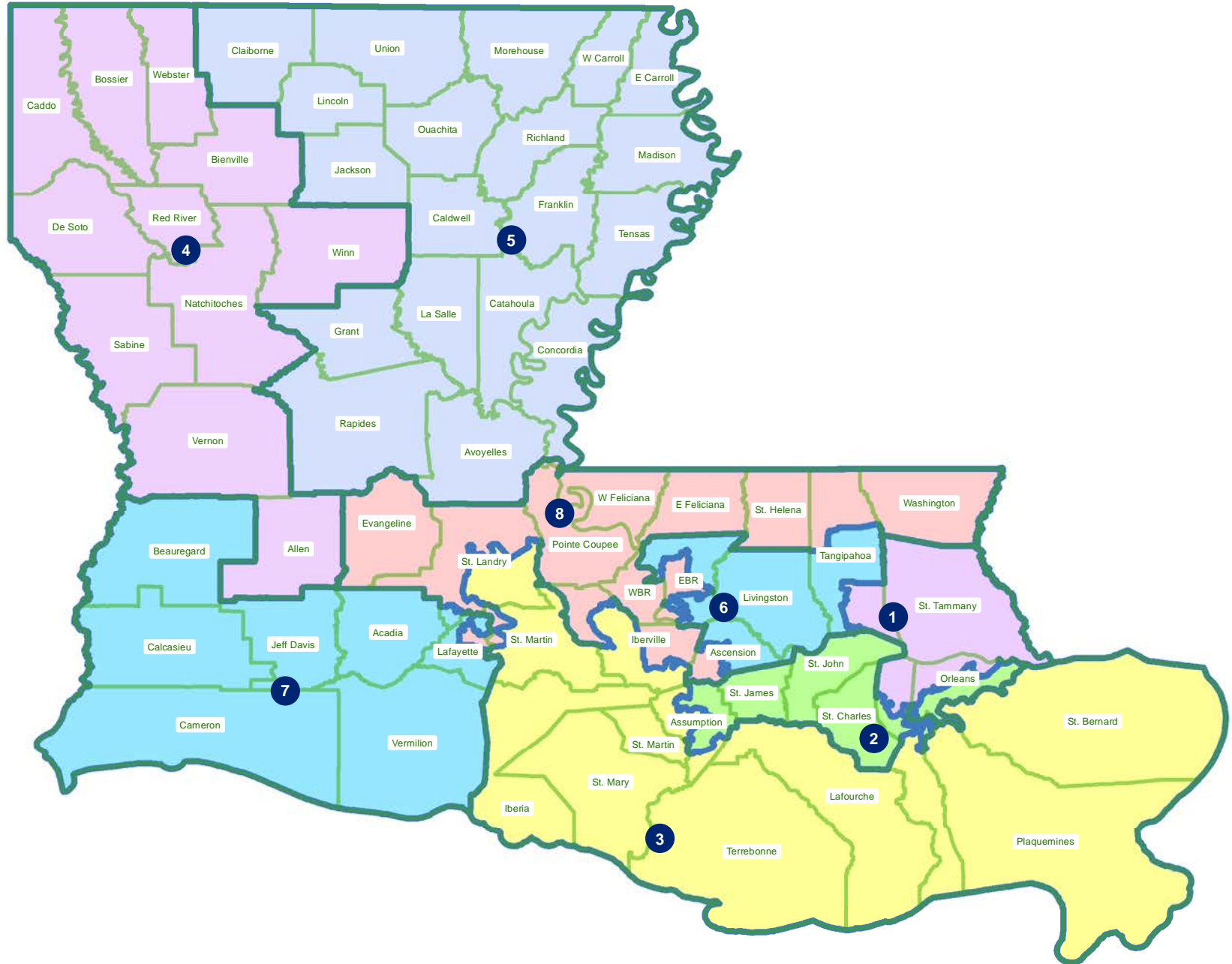
## Plan: Senate Floor Amendment HB3-165

	Total Population	Total White	Total Black	Total Asian	Total Other	Total Hispanic	VAP Total	VAP White	VAP Black	VAP Hispanic Total	Reg Total Dec 2021	Reg White Dec 2021	Reg Black Dec 2021	Reg Other Dec 2021	Reg Dem Total Dec 2021	Reg Rep Total Dec 2021	Reg Other Total Dec 2021
District 6	589,781	408,951	120,078	16,465	34,380	39,499	450,189	322,728	84,338	26,478	360,168	281,160	59,783	19,225	103,202	156,101	100,865
	100.000%	69.339%	20.360%	2.792%	5.829%	6.697%	100.000%	71.687%	18.734%	5.882%	80.004%	78.064%	16.599%	5.338%	28.654%	43.341%	28.005%
District 7																	
Acadia	57,576	44,480	10,864	238	1,421	1,641	42,943	34,071	7,383	1,026	37,678	30,555	6,407	716	13,474	15,248	8,956
Beauregard	36,549	29,529	4,649	402	917	1,271	27,489	22,304	3,495	828	22,294	18,771	2,369	1,154	5,346	10,341	6,607
Calcasieu	216,785	139,772	59,386	4,702	9,389	11,384	163,166	108,789	41,898	7,570	120,511	85,659	29,513	5,339	43,258	43,220	34,033
Cameron	5,617	5,232	125	30	155	197	4,358	4,100	79	130	4,789	4,610	88	91	1,402	2,112	1,275
Jefferson Davis	32,250	25,066	5,837	183	692	734	24,039	19,121	4,006	489	20,013	16,350	3,202	461	6,839	7,644	5,530
Lafayette	188,892	137,649	31,542	6,037	10,888	12,814	144,039	108,453	21,545	8,830	120,727	98,255	15,500	6,972	30,055	56,127	34,545
St. Landry	3,858	3,131	464	18	184	245	2,825	2,328	339	122	2,184	1,860	250	74	653	891	640
Vermilion	57,359	44,477	8,810	1,447	2,002	2,296	43,012	34,363	5,787	1,496	36,769	30,505	4,994	1,270	12,725	14,227	9,817
District 7	598,886	429,336	121,677	13,057	25,648	30,582	451,871	333,529	84,532	20,491	364,965	286,565	62,323	16,077	113,752	149,810	101,403
	100.000%	71.689%	20.317%	2.180%	4.283%	5.106%	100.000%	73.811%	18.707%	4.535%	80.768%	78.518%	17.076%	4.405%	31.168%	41.048%	27.784%
District 8																	
Ascension	22,578	6,221	14,737	153	1,273	1,596	16,635	5,154	10,367	1,062	14,037	4,243	9,233	561	8,933	2,065	3,039
East Baton Rouge	203,201	34,141	151,049	4,913	11,704	13,996	154,873	30,333	111,489	9,623	119,571	21,285	92,394	5,892	80,630	11,017	27,924
East Feliciana	19,539	11,516	7,341	91	329	391	16,183	9,740	5,918	317	13,600	7,959	5,186	455	6,060	4,533	3,007
Evangeline	32,350	21,354	9,235	241	1,240	1,336	24,408	16,460	6,483	1,111	20,553	14,566	5,643	344	9,339	7,047	4,167
Iberville	26,028	10,912	13,612	193	1,104	1,282	20,647	9,236	10,160	1,087	17,439	7,227	9,845	367	11,017	3,209	3,213
Lafayette	52,861	15,714	33,594	417	2,702	3,169	39,836	13,155	24,372	1,999	32,766	10,390	20,981	1,395	18,416	5,427	8,923
Pointe Coupee	20,758	12,395	7,504	107	593	625	16,250	10,108	5,502	429	14,675	9,320	5,121	234	7,546	3,996	3,133
St. Helena	10,920	4,527	6,031	39	189	216	8,463	3,805	4,371	149	8,321	3,628	4,565	128	5,095	1,797	1,429
St. Landry	61,844	27,563	31,969	394	1,503	1,626	46,225	21,868	22,742	1,051	40,679	19,009	20,634	1,036	22,192	9,704	8,783
St. Martin	9,844	5,056	4,375	62	255	290	7,339	4,006	3,076	194	6,505	3,616	2,759	130	2,979	1,914	1,612
Tangipahoa	24,180	11,404	11,638	134	712	849	18,342	9,179	8,343	591	14,895	7,670	6,857	368	7,481	4,057	3,357
Washington	45,463	29,943	13,434	216	1,134	1,410	34,951	23,743	9,732	901	27,587	18,835	8,102	650	11,445	9,545	6,597
West Baton Rouge	27,199	14,307	11,170	287	1,109	1,244	20,526	11,146	8,149	871	17,141	9,937	6,865	339	8,191	4,845	4,105
West Feliciana	15,310	10,883	3,740	89	373	651	12,783	9,283	2,951	572	7,407	5,092	2,180	135	2,874	2,871	1,662
District 8	572,075	215,936	319,429	7,336	24,220	28,681	437,461	177,216	233,655	19,957	355,176	142,777	200,365	12,034	202,198	72,027	80,951
	100.000%	37.746%	55.837%	1.282%	4.234%	5.014%	100.000%	40.510%	53.412%	4.562%	81.190%	40.199%	56.413%	3.388%	56.929%	20.279%	22.792%
Grand Total	4,657,757	2,657,652	1,543,119	107,288	262,638	322,549	3,570,548	2,124,511	1,115,769	223,662	2,894,346	1,827,989	902,748	163,609	1,161,004	968,780	764,562
	100.000%	57.059%	33.130%	2.303%	5.639%	6.925%	100.000%	59.501%	31.249%	6.264%	81.062%	63.157%	31.190%	5.653%	40.113%	33.471%	26.416%



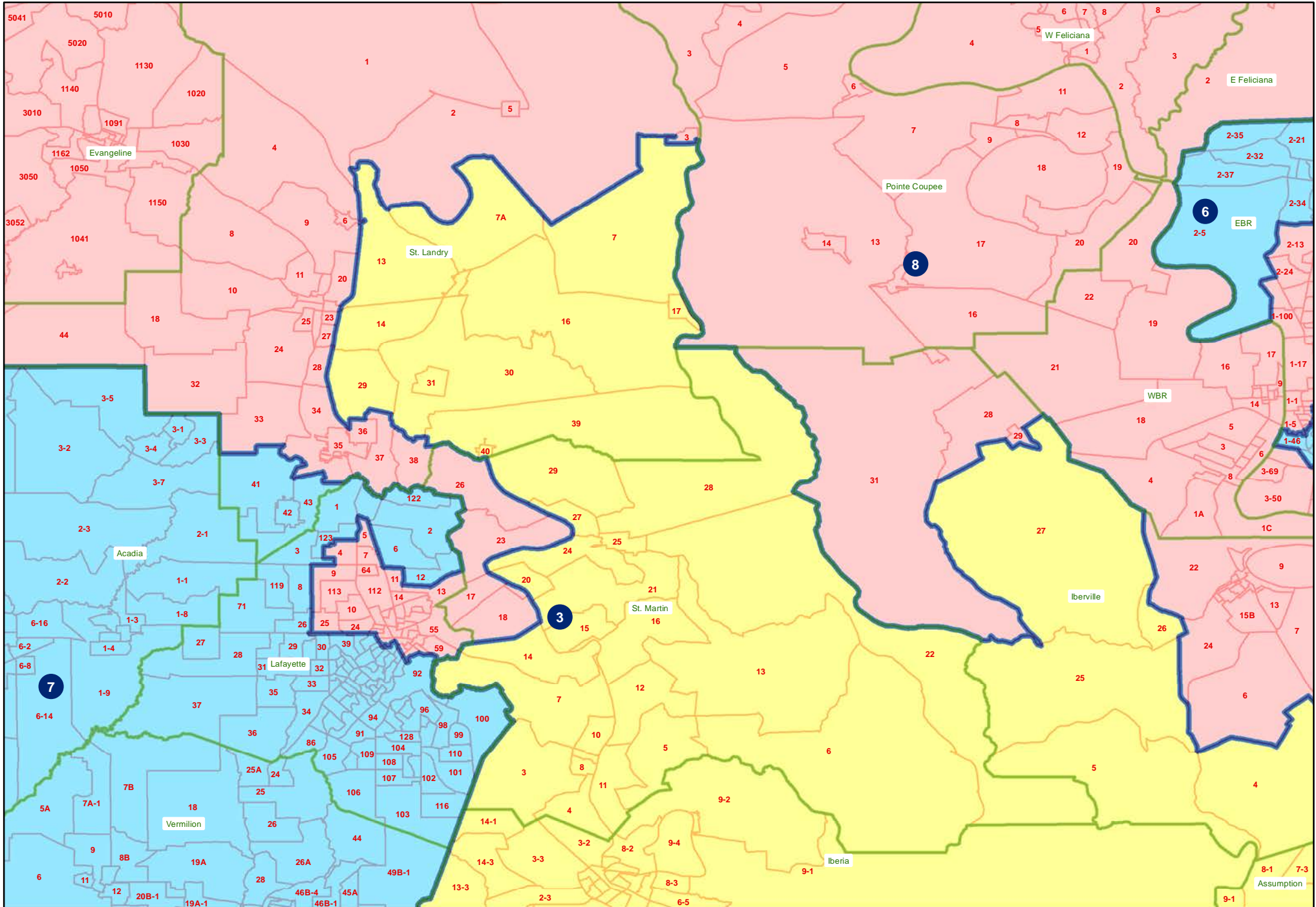
# Senate Floor Amendment HB3-165

## Statewide



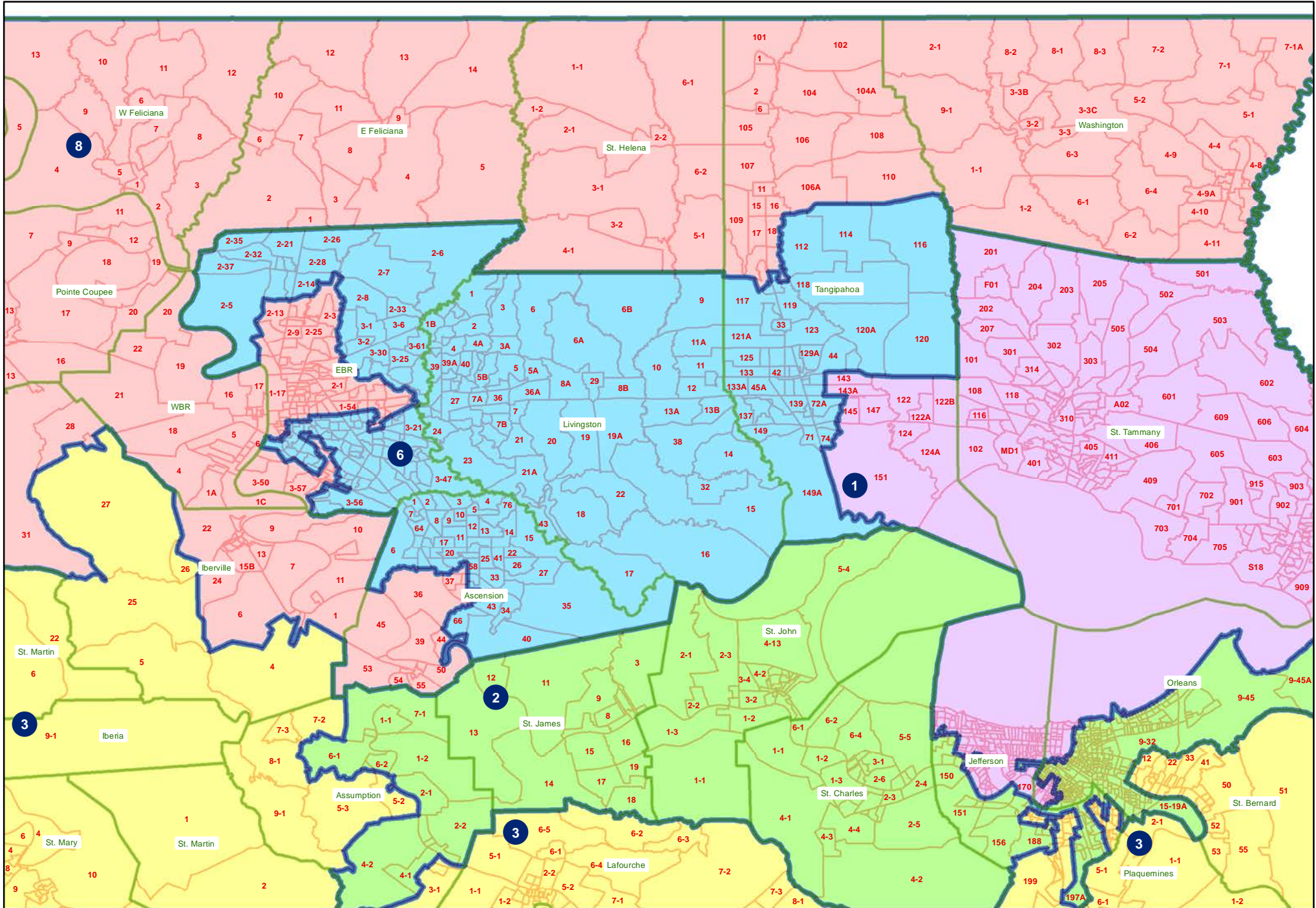
# Senate Floor Amendment HB3-165

## Iberville, Lafayette, St. Landry, and St. Martin



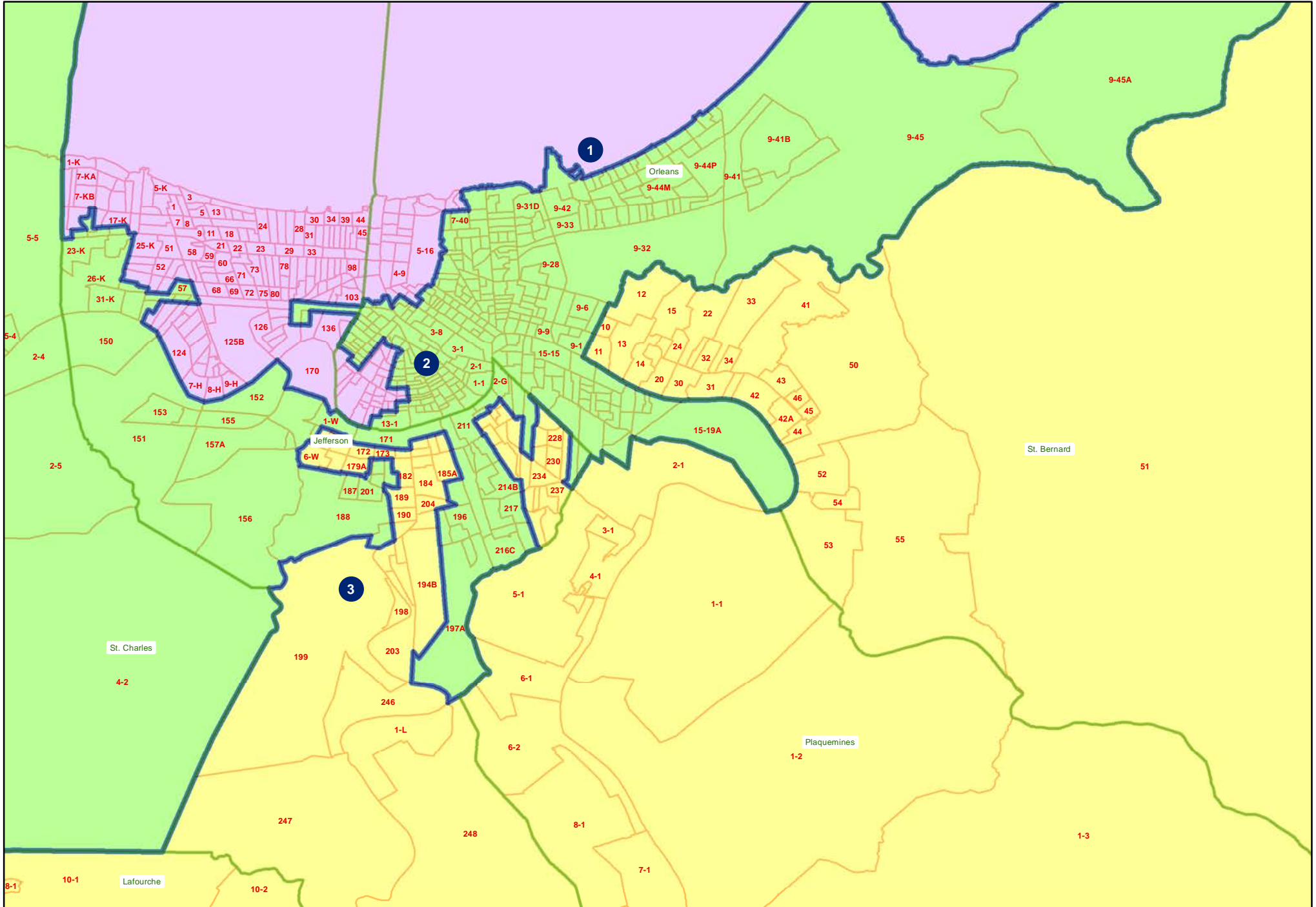


# Senate Floor Amendment HB3-165 Florida Parishes



# Senate Floor Amendment HB3-165

## Jefferson and Orleans





# Differing Assignments

Plan: Senate Floor Amendment HB3-165

Page: 1 of 3

---

	Senate Floor Amendment HB3-165	HB 3 Reengrossed (Thomas) 221ES-14
Allen		
1-1	4	7
1-2	4	7
1-3	4	7
1-4	4	7
1-5	4	7
1-6	4	7
2-1	4	7
2-2	4	7
2-2-A	4	7
2-3	4	7
2-4-C	4	7
2-4-O	4	7
2-5	4	7
2-6	4	7
3-1	4	7
3-2	4	7
4-2	4	7
4-3	4	7
5-2	4	7
5-3	4	7
5-4-C	4	7
5-4-O	4	7
5-5	4	7
5-7	4	7
5-8A	4	7
5-9	4	7
5-10	4	7
5-12	4	7
5-13	4	7
East Baton Rouge		
2-5	6	8
2-14	6	8
2-28	6	8
2-32	6	8
2-37	6	8
Jefferson		
171	2	1
172	3	1
173	3	2
174	3	2
175	3	1
176	3	1
177	3	1
178	3	1
179A	3	1

# Differing Assignments

Plan: Senate Floor Amendment HB3-165

Page: 2 of 3

---

	Senate Floor Amendment HB3-165	HB 3 Reengrossed (Thomas) 221ES-14
182	3	1
183	3	1
184	3	1
185A	3	1
189	3	1
190	3	1
194A	3	2
202	3	2
204	3	1
4-G	3	2
1-W	2	1
3-W	3	1
4-W	3	1
5-W	3	1
6-W	3	1
7-W	3	1
Tangipahoa		
122	1	6
122A	1	6
122B	1	6
124	1	6
124A	1	6
143	1	6
143A	1	6
145	1	6
147	1	6
151	1	6
Lake Pontchartrain	1	6
Vermilion		
16	7	3
19A-1	7	3
21	7	3
21A	7	3
23	7	3
26A	7	3
28	7	3
29	7	3
32B	7	3
34	7	3
34A	7	3
35	7	3
36A-1	7	3
37	7	3
38	7	3
39	7	3

# Differing Assignments

Plan: Senate Floor Amendment HB3-165

Page: 3 of 3

---

	Senate Floor Amendment HB3-165	HB 3 Reengrossed (Thomas) 221ES-14
40	7	3
41	7	3
42A	7	3
42B	7	3
44	7	3
45A	7	3
46A	7	3
46B-1	7	3
46B-2	7	3
46B-3	7	3
46B-4	7	3
49B-1	7	3
49B-2	7	3
50A	7	3
51	7	3
53	7	3
57A	7	3
57B	7	3

# Plan Statistics

## Plan: Senate Floor Amendment HB3-165

<u>Districts:</u>	<u># of Members</u>	<u>Actual Population</u>	<u>Ideal Population</u>	<u>Absolute Deviation</u>	<u>Relative Deviation</u>
District 1	1	571,143	582,219	-11,076	-1.902%
District 2	1	562,952	582,219	-19,267	-3.309%
District 3	1	567,215	582,219	-15,004	-2.577%
District 4	1	595,899	582,219	13,680	2.350%
District 5	1	599,806	582,219	17,587	3.021%
District 6	1	589,781	582,219	7,562	1.299%
District 7	1	598,886	582,219	16,667	2.863%
District 8	1	572,075	582,219	-10,144	-1.742%

---

Grand Total:	8	4,657,757	4,657,752
--------------	---	-----------	-----------

---

Ideal Population Per Member:	582219			
Number of Districts for Plan Type:	8			
Range of District Populations:	562,952	to	599,806	
Absolute Mean Deviation:	4,607			
Absolute Range:	-19,267	to	17,587	
Absolute Overall Range:	36,854			
Relative Mean Deviation:	2.38%			
Relative Range:	-3.31%	to	3.02%	
Relative Overall Range:	6.33%			

Ideal - Actual:	-5
Remainder:	5
Unassigned Population:	0



# District Summary

## Plan: Senate Floor Amendment HB3-165

	Total Population	Total White	Total Black	Total Asian	Total Other	Total Hispanic	VAP Total	VAP White	VAP Black	VAP Hispanic Total	Reg Total Dec 2021	Reg White Dec 2021	Reg Black Dec 2021	Reg Other Dec 2021	Reg Dem Total Dec 2021	Reg Rep Total Dec 2021	Reg Other Total Dec 2021
District 1																	
Jefferson	230,480	147,956	30,095	11,346	37,164	46,363	184,940	124,166	22,151	33,247	141,068	110,357	12,281	18,430	39,525	59,152	42,391
Orleans	57,113	45,328	4,810	2,308	4,020	6,697	47,153	37,718	4,065	5,639	39,113	32,920	2,145	4,048	15,733	11,242	12,138
St. Tammany	264,570	196,641	38,643	5,774	17,852	20,844	202,228	154,621	26,761	14,310	178,779	145,724	21,142	11,913	40,588	84,470	53,721
Tangipahoa	18,980	14,684	2,649	231	907	1,027	14,162	11,260	1,745	676	11,334	9,648	1,172	514	2,576	5,188	3,570
District 1	571,143	404,609	76,197	19,659	59,943	74,931	448,483	327,765	54,722	53,872	370,294	298,649	36,740	34,905	98,422	160,052	111,820
	100.000%	70.842%	13.341%	3.442%	10.495%	13.119%	100.000%	73.083%	12.202%	12.012%	82.566%	80.652%	9.922%	9.426%	26.579%	43.223%	30.198%
District 2																	
Assumption	9,701	4,158	5,201	38	228	309	7,552	3,318	3,977	220	7,034	2,932	4,003	99	4,522	1,291	1,221
Jefferson	111,149	22,516	68,538	5,351	13,400	17,061	83,014	18,535	50,109	11,526	63,722	13,771	42,402	7,549	38,863	7,109	17,750
Orleans	326,884	81,134	214,159	10,548	18,024	24,320	259,043	72,534	162,003	17,517	217,131	59,066	139,380	18,685	149,557	13,920	53,654
St. Charles	52,549	33,550	13,928	837	3,309	4,141	39,541	26,154	9,890	2,737	34,985	24,309	8,797	1,879	12,561	13,121	9,303
St. James	20,192	9,973	9,762	60	315	343	15,505	7,883	7,297	237	14,966	7,254	7,501	211	9,435	3,083	2,448
St. John the Baptist	42,477	13,877	25,196	403	2,536	3,291	32,503	11,622	18,437	2,210	28,913	10,219	17,234	1,460	17,505	4,723	6,685
District 2	562,952	165,208	336,784	17,237	37,812	49,465	437,158	140,046	251,713	34,447	366,751	117,551	219,317	29,883	232,443	43,247	91,061
	100.000%	29.347%	59.825%	3.062%	6.717%	8.787%	100.000%	32.036%	57.579%	7.880%	83.894%	32.052%	59.800%	8.148%	63.379%	11.792%	24.829%
District 3																	
Assumption	11,338	9,564	1,019	58	515	605	9,064	7,827	730	411	7,405	6,768	507	130	3,049	2,624	1,732
Iberia	69,929	39,206	24,556	2,123	3,250	3,897	52,791	31,295	17,069	2,657	44,526	28,287	14,352	1,887	17,218	15,726	11,582
Iberville	4,213	3,921	118	9	98	136	3,439	3,226	72	100	3,023	2,905	52	66	1,107	1,152	764
Jefferson	99,152	50,463	27,584	6,327	12,355	15,633	76,700	41,434	19,915	10,711	58,311	35,488	14,893	7,930	22,937	16,682	18,692
Lafourche	97,557	71,710	15,855	1,025	4,743	5,672	74,619	56,838	11,077	3,743	58,278	48,467	7,164	2,647	18,929	23,241	16,108
Plaquemines	23,515	14,287	5,428	1,317	1,786	2,236	17,334	10,856	3,857	1,377	13,908	9,513	3,134	1,261	5,086	5,062	3,760
St. Bernard	43,764	24,497	12,309	1,381	4,630	6,010	31,775	18,992	7,944	4,028	25,653	18,233	5,497	1,923	10,335	6,620	8,698
St. Landry	16,838	12,917	3,403	87	271	307	12,761	10,013	2,416	201	11,619	9,224	2,121	274	4,606	4,357	2,656
St. Martin	41,923	28,203	11,546	535	1,196	1,389	32,065	22,272	8,217	950	28,615	20,318	7,622	675	11,558	10,245	6,812
St. Mary	49,406	26,949	15,991	835	3,961	4,524	37,521	21,594	11,520	2,954	30,210	18,712	9,891	1,607	11,875	9,939	8,396
Terrebonne	109,580	69,934	23,147	1,743	6,119	7,358	82,505	55,631	15,796	4,701	61,720	45,395	11,566	4,759	18,175	25,124	18,421
District 3	567,215	351,651	140,956	15,440	38,924	47,767	430,574	279,978	98,613	31,833	343,268	243,310	76,799	23,159	124,875	120,772	97,621
	100.000%	61.996%	24.851%	2.722%	6.862%	8.421%	100.000%	65.024%	22.903%	7.393%	79.723%	70.880%	22.373%	6.747%	36.378%	35.183%	28.439%
District 4																	
Allen	22,750	16,327	4,490	246	740	1,893	17,510	12,751	3,275	1,755	12,201	9,478	2,217	506	4,781	4,617	2,803
Bienville	12,981	6,950	5,600	57	167	211	10,073	5,486	4,284	141	8,847	4,843	3,917	87	4,296	2,877	1,674
Bossier	128,746	81,052	32,551	3,492	8,378	10,237	95,876	62,931	22,440	6,619	69,743	50,861	14,838	4,044	18,394	32,343	19,006
Caddo	237,848	103,457	119,304	4,034	7,213	8,381	182,407	85,059	86,359	5,618	151,296	73,113	71,249	6,934	71,214	42,680	37,402
De Soto	26,812	15,284	9,973	117	698	762	20,440	11,909	7,425	495	18,713	11,330	6,810	573	7,678	6,799	4,236

# District Summary

## Plan: Senate Floor Amendment HB3-165

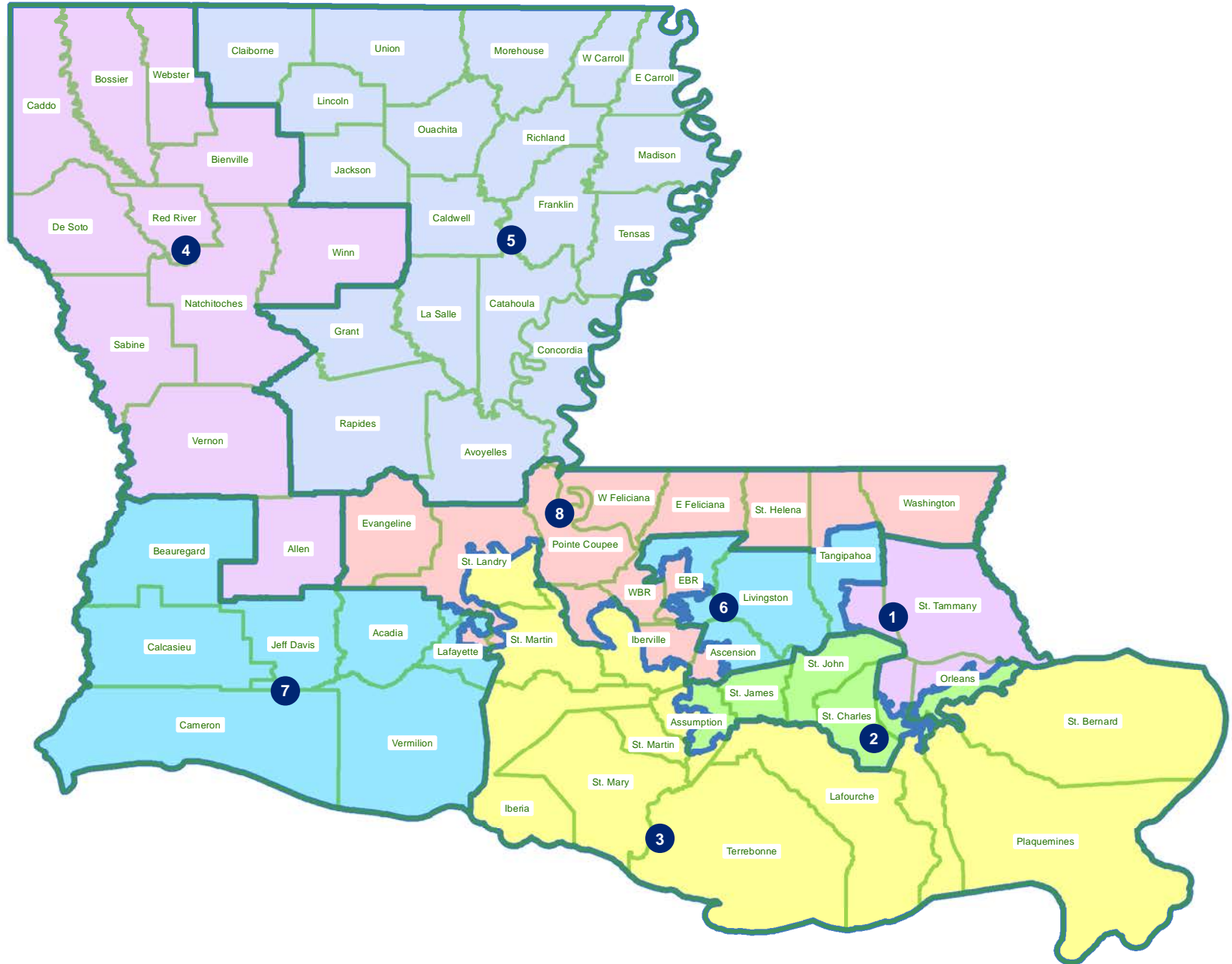
	Total Population	Total White	Total Black	Total Asian	Total Other	Total Hispanic	VAP Total	VAP White	VAP Black	VAP Hispanic Total	Reg Total Dec 2021	Reg White Dec 2021	Reg Black Dec 2021	Reg Other Dec 2021	Reg Dem Total Dec 2021	Reg Rep Total Dec 2021	Reg Other Total Dec 2021
District 4																	
Natchitoches	37,515	19,361	15,725	255	1,313	1,490	29,349	16,010	11,415	1,140	23,107	12,850	9,224	1,033	10,281	6,981	5,845
Red River	7,620	4,195	3,106	25	123	188	5,714	3,338	2,164	113	5,631	3,130	2,418	83	2,788	1,775	1,068
Sabine	22,155	15,036	3,861	94	441	710	17,064	12,054	2,655	502	14,547	11,023	2,184	1,340	4,712	6,406	3,429
Vernon	48,750	35,087	7,611	1,442	3,010	4,175	36,261	26,765	5,133	2,740	24,060	19,182	3,011	1,867	6,303	10,479	7,278
Webster	36,967	22,735	12,679	208	658	688	28,753	18,144	9,464	434	22,737	14,938	7,339	460	8,751	8,583	5,403
Winn	13,755	8,594	3,727	210	961	1,023	10,906	6,932	2,695	941	8,406	5,988	2,292	126	3,109	3,084	2,213
District 4	595,899	328,078	218,627	10,180	23,702	29,758	454,353	261,379	157,309	20,498	359,288	216,736	125,499	17,053	142,307	126,624	90,357
	100.000%	55.056%	36.689%	1.708%	3.978%	4.994%	100.000%	57.528%	34.623%	4.511%	79.077%	60.324%	34.930%	4.746%	39.608%	35.243%	25.149%
District 5																	
Avoyelles	39,693	25,625	11,678	434	1,189	1,485	30,578	20,269	8,311	1,257	23,426	16,534	6,294	598	10,883	7,042	5,501
Caldwell	9,645	7,646	1,632	51	166	221	7,478	5,969	1,224	163	6,031	5,124	818	89	1,805	2,800	1,426
Catahoula	8,906	5,776	2,395	46	570	614	6,951	4,557	1,736	558	6,467	4,639	1,770	58	2,693	2,416	1,358
Claiborne	14,170	7,263	6,360	88	274	479	11,507	6,258	4,824	403	8,598	4,632	3,820	146	3,725	2,923	1,950
Concordia	18,687	10,275	7,725	122	332	459	14,217	8,108	5,613	310	11,964	7,222	4,540	202	5,401	3,963	2,600
East Carroll	7,459	2,054	5,272	29	61	115	5,901	1,773	4,043	80	4,709	1,306	3,359	44	3,096	769	844
Franklin	19,774	12,492	6,802	70	205	276	15,028	9,901	4,779	183	13,159	9,015	4,034	110	5,034	5,423	2,702
Grant	22,169	17,709	3,335	133	348	1,333	17,527	13,964	2,717	1,179	12,688	11,174	1,176	338	3,190	6,019	3,479
Jackson	15,031	9,967	4,166	175	468	468	11,783	7,967	3,125	372	9,449	6,647	2,610	192	3,473	3,985	1,991
La Salle	14,791	11,348	1,422	283	1,366	1,402	11,563	8,636	1,065	1,325	8,792	7,978	637	177	2,113	4,760	1,919
Lincoln	48,396	26,034	19,364	892	1,444	1,754	38,655	21,306	15,119	1,187	25,649	15,672	9,016	961	9,470	9,611	6,568
Madison	10,017	3,475	6,363	20	100	204	7,435	2,906	4,391	149	7,278	2,494	4,674	110	4,150	1,515	1,613
Morehouse	25,629	12,281	12,484	160	334	381	20,062	10,095	9,300	292	16,922	8,505	8,131	286	7,924	5,246	3,752
Ouachita	160,368	88,545	61,217	2,788	5,157	5,658	120,200	69,974	42,290	3,946	99,752	60,515	35,658	3,579	37,056	37,637	25,059
Rapides	130,023	77,510	42,592	2,428	4,391	5,090	98,792	61,373	30,205	3,442	80,176	52,832	23,775	3,569	29,424	29,851	20,901
Richland	20,043	11,785	7,603	83	314	400	15,383	9,338	5,546	293	13,662	8,470	4,961	231	5,218	5,268	3,176
Tensas	4,147	1,744	2,312	23	42	67	3,235	1,446	1,728	46	3,455	1,503	1,917	35	2,091	835	529
Union	21,107	14,460	5,224	62	1,023	1,135	16,632	11,807	3,861	709	15,221	11,066	3,692	463	5,073	6,714	3,434
West Carroll	9,751	7,894	1,425	27	225	325	7,532	6,223	1,010	192	7,038	5,913	1,040	85	1,986	3,370	1,682
District 5	599,806	353,883	209,371	7,914	18,009	21,866	460,459	281,870	150,887	16,086	374,436	241,241	121,922	11,273	143,805	140,147	90,484
	100.000%	59.000%	34.906%	1.319%	3.002%	3.646%	100.000%	61.215%	32.769%	3.493%	81.318%	64.428%	32.562%	3.011%	38.406%	37.429%	24.165%
District 6																	
Ascension	103,922	74,920	17,479	2,147	7,566	8,787	75,322	55,982	11,772	5,599	65,880	52,557	9,581	3,742	17,826	29,112	18,942
East Baton Rouge	253,580	161,928	62,349	11,512	14,458	16,555	200,739	133,548	45,301	11,916	159,693	116,947	32,281	10,465	50,895	65,918	42,880
Livingston	142,282	116,855	12,658	1,697	7,961	8,791	105,141	88,432	8,136	5,390	84,568	76,062	5,425	3,081	17,498	42,502	24,568
Tangipahoa	89,997	55,248	27,592	1,109	4,395	5,366	68,987	44,766	19,129	3,573	50,027	35,594	12,496	1,937	16,983	18,569	14,475

# District Summary

## Plan: Senate Floor Amendment HB3-165

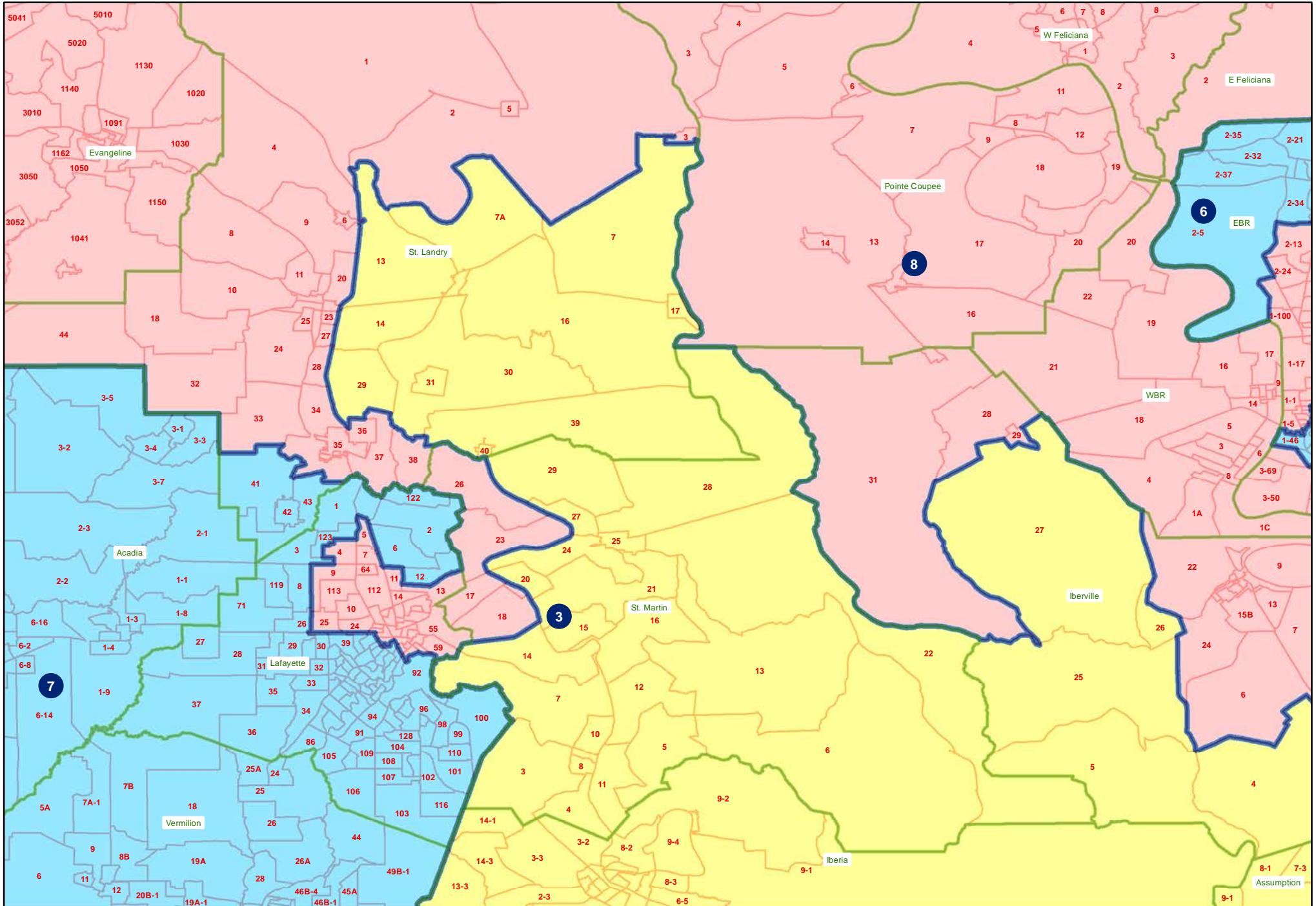
	Total Population	Total White	Total Black	Total Asian	Total Other	Total Hispanic	VAP Total	VAP White	VAP Black	VAP Hispanic Total	Reg Total Dec 2021	Reg White Dec 2021	Reg Black Dec 2021	Reg Other Dec 2021	Reg Dem Total Dec 2021	Reg Rep Total Dec 2021	Reg Other Total Dec 2021
District 6	589,781	408,951	120,078	16,465	34,380	39,499	450,189	322,728	84,338	26,478	360,168	281,160	59,783	19,225	103,202	156,101	100,865
	100.000%	69.339%	20.360%	2.792%	5.829%	6.697%	100.000%	71.687%	18.734%	5.882%	80.004%	78.064%	16.599%	5.338%	28.654%	43.341%	28.005%
District 7																	
Acadia	57,576	44,480	10,864	238	1,421	1,641	42,943	34,071	7,383	1,026	37,678	30,555	6,407	716	13,474	15,248	8,956
Beauregard	36,549	29,529	4,649	402	917	1,271	27,489	22,304	3,495	828	22,294	18,771	2,369	1,154	5,346	10,341	6,607
Calcasieu	216,785	139,772	59,386	4,702	9,389	11,384	163,166	108,789	41,898	7,570	120,511	85,659	29,513	5,339	43,258	43,220	34,033
Cameron	5,617	5,232	125	30	155	197	4,358	4,100	79	130	4,789	4,610	88	91	1,402	2,112	1,275
Jefferson Davis	32,250	25,066	5,837	183	692	734	24,039	19,121	4,006	489	20,013	16,350	3,202	461	6,839	7,644	5,530
Lafayette	188,892	137,649	31,542	6,037	10,888	12,814	144,039	108,453	21,545	8,830	120,727	98,255	15,500	6,972	30,055	56,127	34,545
St. Landry	3,858	3,131	464	18	184	245	2,825	2,328	339	122	2,184	1,860	250	74	653	891	640
Vermilion	57,359	44,477	8,810	1,447	2,002	2,296	43,012	34,363	5,787	1,496	36,769	30,505	4,994	1,270	12,725	14,227	9,817
District 7	598,886	429,336	121,677	13,057	25,648	30,582	451,871	333,529	84,532	20,491	364,965	286,565	62,323	16,077	113,752	149,810	101,403
	100.000%	71.689%	20.317%	2.180%	4.283%	5.106%	100.000%	73.811%	18.707%	4.535%	80.768%	78.518%	17.076%	4.405%	31.168%	41.048%	27.784%
District 8																	
Ascension	22,578	6,221	14,737	153	1,273	1,596	16,635	5,154	10,367	1,062	14,037	4,243	9,233	561	8,933	2,065	3,039
East Baton Rouge	203,201	34,141	151,049	4,913	11,704	13,996	154,873	30,333	111,489	9,623	119,571	21,285	92,394	5,892	80,630	11,017	27,924
East Feliciana	19,539	11,516	7,341	91	329	391	16,183	9,740	5,918	317	13,600	7,959	5,186	455	6,060	4,533	3,007
Evangeline	32,350	21,354	9,235	241	1,240	1,336	24,408	16,460	6,483	1,111	20,553	14,566	5,643	344	9,339	7,047	4,167
Iberville	26,028	10,912	13,612	193	1,104	1,282	20,647	9,236	10,160	1,087	17,439	7,227	9,845	367	11,017	3,209	3,213
Lafayette	52,861	15,714	33,594	417	2,702	3,169	39,836	13,155	24,372	1,999	32,766	10,390	20,981	1,395	18,416	5,427	8,923
Pointe Coupee	20,758	12,395	7,504	107	593	625	16,250	10,108	5,502	429	14,675	9,320	5,121	234	7,546	3,996	3,133
St. Helena	10,920	4,527	6,031	39	189	216	8,463	3,805	4,371	149	8,321	3,628	4,565	128	5,095	1,797	1,429
St. Landry	61,844	27,563	31,969	394	1,503	1,626	46,225	21,868	22,742	1,051	40,679	19,009	20,634	1,036	22,192	9,704	8,783
St. Martin	9,844	5,056	4,375	62	255	290	7,339	4,006	3,076	194	6,505	3,616	2,759	130	2,979	1,914	1,612
Tangipahoa	24,180	11,404	11,638	134	712	849	18,342	9,179	8,343	591	14,895	7,670	6,857	368	7,481	4,057	3,357
Washington	45,463	29,943	13,434	216	1,134	1,410	34,951	23,743	9,732	901	27,587	18,835	8,102	650	11,445	9,545	6,597
West Baton Rouge	27,199	14,307	11,170	287	1,109	1,244	20,526	11,146	8,149	871	17,141	9,937	6,865	339	8,191	4,845	4,105
West Feliciana	15,310	10,883	3,740	89	373	651	12,783	9,283	2,951	572	7,407	5,092	2,180	135	2,874	2,871	1,662
District 8	572,075	215,936	319,429	7,336	24,220	28,681	437,461	177,216	233,655	19,957	355,176	142,777	200,365	12,034	202,198	72,027	80,951
	100.000%	37.746%	55.837%	1.282%	4.234%	5.014%	100.000%	40.510%	53.412%	4.562%	81.190%	40.199%	56.413%	3.388%	56.929%	20.279%	22.792%
Grand Total	4,657,757	2,657,652	1,543,119	107,288	262,638	322,549	3,570,548	2,124,511	1,115,769	223,662	2,894,346	1,827,989	902,748	163,609	1,161,004	968,780	764,562
	100.000%	57.059%	33.130%	2.303%	5.639%	6.925%	100.000%	59.501%	31.249%	6.264%	81.062%	63.157%	31.190%	5.653%	40.113%	33.471%	26.416%

Senate Floor Amendment HB3-165  
Statewide



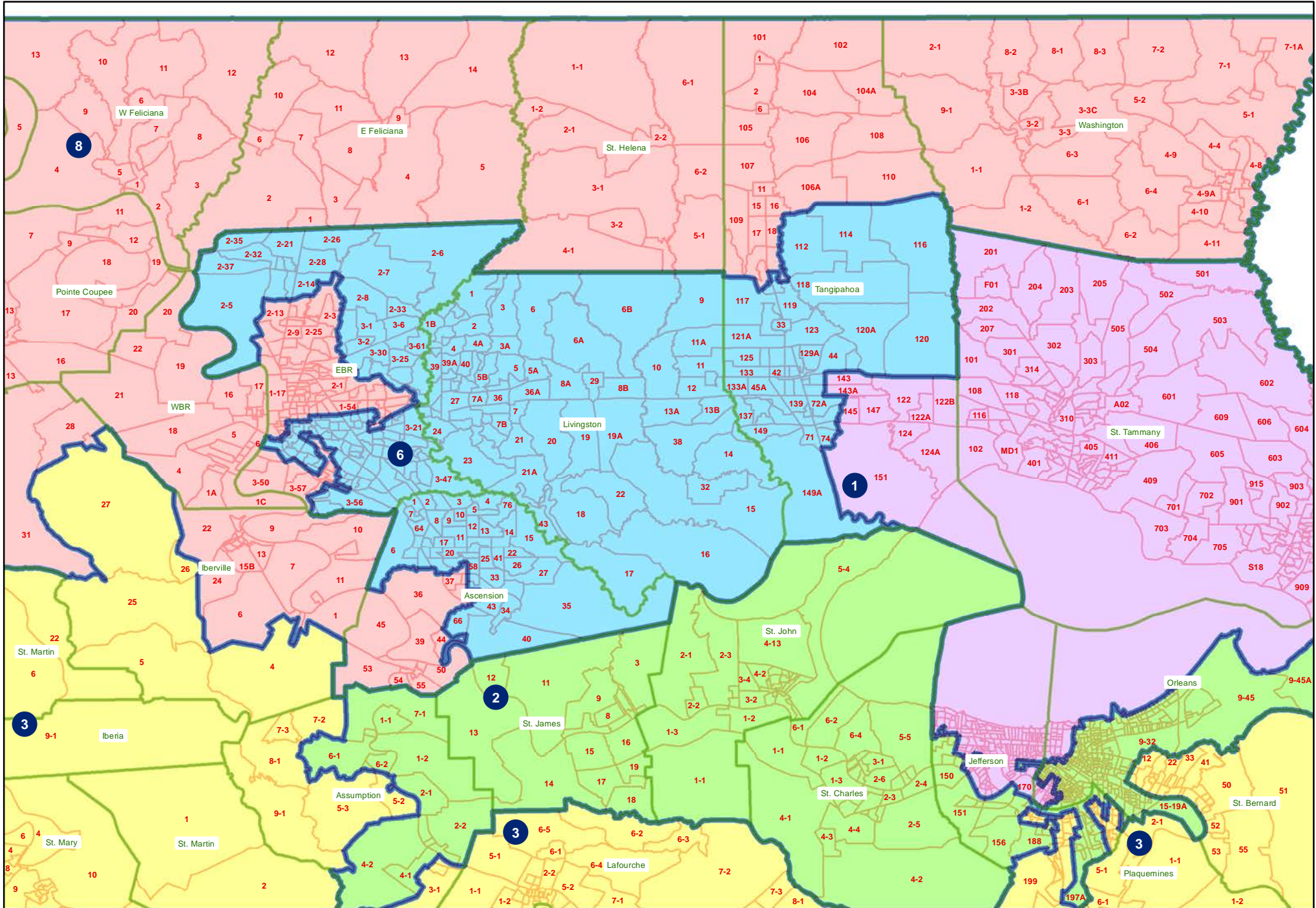
# Senate Floor Amendment HB3-165

## Iberville, Lafayette, St. Landry, and St. Martin





# Senate Floor Amendment HB3-165 Florida Parishes



# Senate Floor Amendment HB3-165

## Jefferson and Orleans

