

2022 Second Extraordinary Session

SENATE BILL NO. 2

BY SENATOR HEWITT

CONGRESS. Provides for redistricting of Louisiana congressional districts. (Item #1)

1  
2  
3  
4  
5  
6  
7  
8  
9  
10  
11  
12  
13  
14  
15  
16  
17

AN ACT

To amend and reenact R.S. 18:1276 and to repeal Section 4 and Subsection B of Section 5 of Act No. 5 of the 2022 First Extraordinary Session of the Legislature, relative to congressional districts; to provide for the redistricting of Louisiana's congressional districts; to provide with respect to positions and offices, other than congressional, which are based upon congressional districts; to provide for effectiveness; and to provide for related matters.

Be it enacted by the Legislature of Louisiana:

Section 1. R.S. 18:1276 is hereby amended and reenacted to read as follows:

§1276. Congressional districts

Louisiana shall be divided into six congressional districts, and the qualified electors of each district shall elect one representative to the United States House of Representatives. The districts shall be composed as follows:

~~(1) District 1 is composed of Precincts 1, 2, 3, 4, 5, 7, 8, 9, 10, 11, 12, 13, 14, 15, 16, 17, 18, 19, 20, 21, 22, 23, 24, 25, 26, 27, 28, 29, 30, 31, 32, 33, 34, 35, 36, 37, 38, 39, 40, 41, 42, 43, 44, 45, 46, 51, 52, 53, 54, 55, 56, 57, 58, 59, 60, 61, 62, 63, 64, 65, 66, 67, 68, 69, 70, 71, 72, 73, 74, 75, 76, 77, 78, 79, 80, 81, 82, 83, 84, 85, 86, 87,~~

1 ~~88, 89, 90, 91, 92, 93, 94, 95, 96, 97, 98, 99, 100, 101, 102, 103, 105, 106, 116, 117,~~  
2 ~~118, 119, 120, 121, 122, 123, 124, 125A, 125B, 126, 127, 128, 129, 130, 132, 134,~~  
3 ~~136, 192, 198, 199, 203, 246, 247, 248, 1-GI, 1-H, 2-H, 3-H, 4-H, 5-H, 6-H, 7-H,~~  
4 ~~8-H, 9-H, 1-K, 2-K, 3-K, 4-K, 5-K, 6-KA, 6-KB, 7-KA, 7-KB, 8-K, 9-K, 10-K,~~  
5 ~~11-K, 12-K, 13-KA, 14-K, 16-K, 17-K, 18-K, 19-K, 20-K, 25-K, 27-K, 28-K, 29-K,~~  
6 ~~34-K, 35-K, and 1-L of Jefferson Parish; Precincts 3-2, 3-3, 3-6, 4-1, 4-2, 4-3, 4-4,~~  
7 ~~4-5, 4-6, 7-3, 8-1, 9-1, 9-2, 10-1, 10-2, 10-3, 10-4, 10-5, 10-6, 10-7, 10-8, 10-9,~~  
8 ~~10-10, 10-11, 10-12, 10-13, 10-14, 10-15, 10-16, 11-1, and 11-2 of Lafourche Parish;~~  
9 ~~Precincts 3-20, 4-7, 4-8, 4-9, 4-11, 4-14, 4-15, 4-17, 4-17A, 4-18, 4-20, 4-21, 4-22,~~  
10 ~~4-23, 5-15, 5-16, 5-17, 5-18, 7-41, 7-42, 14-2, 14-3, 14-4, 14-7, 14-8, 14-9, 14-10,~~  
11 ~~14-11, 14-12, 14-13A, 14-14, 14-15, 14-16, 14-18A, 14-19, 14-21, 16-2, 16-3, 17-1,~~  
12 ~~17-17, 17-18, 17-18A, 17-19, and 17-20 of Orleans Parish; Plaquemines Parish; St.~~  
13 ~~Bernard Parish; St. Tammany Parish; Precincts 48, 49, 70, 70A, 71, 72, 72A, 73, 74,~~  
14 ~~120, 122, 122A, 122B, 124, 124A, 137A, 141A, 145, 147, 149, 149A, and 151 of~~  
15 ~~Tangipahoa Parish; and Precincts 11, 15, 19, 20, 21, 23, 25, 27, 29, 31, 32, 34, 35,~~  
16 ~~36, 38, 41, 43, 45, 46, 48, 49, 52, 53, 54, 55, 56, 57, 58, 59, 60, 61, 63, 69, 71, 72, 83,~~  
17 ~~85, 88, 89, 90, 110, and 111 of Terrebonne Parish.~~

18 (2) District 2 is composed of Precincts ~~30, 36, 37, 39, 42, 44, 45, 47, 48, 50,~~  
19 ~~51, 52, 53, 54, 55, 57, and 65 of Ascension Parish; Precincts 1-1, 1-2, 2-2, 4-3, 5-5,~~  
20 ~~6-1, 6-2, 6-3, and 7-1 of Assumption Parish; Precincts 1-2, 1-3, 1-4, 1-5, 1-6, 1-10,~~  
21 ~~1-11, 1-13, 1-14, 1-15, 1-16, 1-17, 1-18, 1-19, 1-21, 1-22, 1-23, 1-24, 1-25, 1-26,~~  
22 ~~1-27, 1-28, 1-29, 1-30, 1-31, 1-32, 1-36, 1-50, 1-51, 1-58, 1-61, 1-62, 1-63, 1-67,~~  
23 ~~1-77, 1-84, 1-85, 1-86, 1-91, 1-92, 1-93, 1-94, 1-95, 1-100, 1-101, 1-104, 2-1, 2-9,~~  
24 ~~2-11, 2-13, 2-16, 2-20, 2-22, 2-23, 2-24, and 2-30 of East Baton Rouge Parish;~~  
25 ~~Precincts 1, 3, 6, 7, 9, 10, 11, 12, 13C, 14, 14A, 15, 16, 17, 18, 19, 20, 21, 22, and~~  
26 ~~23 of Iberville Parish; Precincts 104, 108, 115, 131, 133, 138, 150, 151, 152, 153,~~  
27 ~~154, 155, 156, 157A, 157B, 170, 171, 172, 173, 174, 175, 176, 177, 178, 179A,~~  
28 ~~179B, 180, 181, 182, 183, 184, 185A, 185B, 187, 188, 189, 190, 191, 193A, 193B,~~  
29 ~~194A, 194B, 195, 196, 197A, 197B, 200, 201, 202, 204, 205, 210, 211, 212, 213A,~~

1 ~~213B, 213C, 214A, 214B, 215, 216A, 216B, 216C, 217, 225, 226, 227, 228, 229,~~  
2 ~~230, 231, 232A, 232B, 234, 235, 236, 237, 238A, 238B, 1-G, 2-G, 3-G, 4-G, 5-G,~~  
3 ~~6-G, 7-G, 8-G, 9-G, 10-G, 11-G, 12-G, 13-G, 13-KB, 15-K, 21-K, 22-K, 23-K, 24-K,~~  
4 ~~26-K, 30-K, 31-K, 33-K, 1-W, 2-W, 3-W, 4-W, 5-W, 6-W, and 7-W of Jefferson~~  
5 ~~Parish; Precincts 1-1, 1-2, 1-5, 1-6, 2-1, 2-2, 2-4, 2-6, 2-7, 3-1, 3-8, 3-9, 3-12, 3-14,~~  
6 ~~3-15, 3-18, 3-19, 4-2, 4-3, 4-5, 4-6, 5-1, 5-2, 5-3, 5-5, 5-7, 5-8, 5-9, 5-10, 5-11, 5-12,~~  
7 ~~5-13, 6-1, 6-2, 6-4, 6-6, 6-7, 6-8, 6-9, 7-1, 7-2, 7-4, 7-5, 7-6, 7-7, 7-8, 7-9A, 7-10,~~  
8 ~~7-11, 7-12, 7-13, 7-14, 7-15, 7-16, 7-17, 7-18, 7-19, 7-20, 7-21, 7-23, 7-24, 7-25,~~  
9 ~~7-25A, 7-26, 7-27, 7-27B, 7-28, 7-28A, 7-29, 7-30, 7-32, 7-33, 7-35, 7-37, 7-37A,~~  
10 ~~7-40, 8-1, 8-2, 8-4, 8-6, 8-7, 8-8, 8-9, 8-12, 8-13, 8-14, 8-15, 8-19, 8-20, 8-21, 8-22,~~  
11 ~~8-23, 8-24, 8-25, 8-26, 8-27, 8-28, 8-30, 9-1, 9-3, 9-4, 9-5, 9-6, 9-7, 9-8, 9-9, 9-10,~~  
12 ~~9-11, 9-12, 9-13, 9-14, 9-15, 9-16, 9-17, 9-19, 9-21, 9-23, 9-25, 9-26, 9-28, 9-28C,~~  
13 ~~9-29, 9-30, 9-30A, 9-31, 9-31A, 9-31B, 9-31D, 9-32, 9-33, 9-34A, 9-35, 9-35A,~~  
14 ~~9-36, 9-36B, 9-37, 9-38, 9-38A, 9-39, 9-39B, 9-40, 9-40A, 9-40C, 9-41, 9-41A,~~  
15 ~~9-41B, 9-41C, 9-41D, 9-42, 9-42C, 9-43A, 9-43B, 9-43C, 9-43E, 9-43F, 9-43G,~~  
16 ~~9-43H, 9-43I, 9-43J, 9-43K, 9-43L, 9-43M, 9-43N, 9-44, 9-44A, 9-44B, 9-44D,~~  
17 ~~9-44E, 9-44F, 9-44G, 9-44I, 9-44J, 9-44L, 9-44M, 9-44N, 9-44O, 9-44P, 9-44Q,~~  
18 ~~9-45, 9-45A, 10-3, 10-6, 10-7, 10-8, 10-9, 10-11, 10-12, 10-13, 10-14, 11-2, 11-3,~~  
19 ~~11-4, 11-5, 11-8, 11-9, 11-10, 11-11, 11-12, 11-13, 11-14, 11-17, 12-1, 12-2, 12-3,~~  
20 ~~12-4, 12-5, 12-6, 12-7, 12-8, 12-9, 12-10, 12-11, 12-12, 12-13, 12-14, 12-16, 12-17,~~  
21 ~~12-19, 13-1, 13-2, 13-3, 13-4, 13-5, 13-6, 13-7, 13-8, 13-9, 13-10, 13-11, 13-12,~~  
22 ~~13-13, 13-14, 13-15, 13-16, 14-1, 14-5, 14-6, 14-17, 14-20, 14-23, 14-24A, 14-25,~~  
23 ~~14-26, 15-1, 15-2, 15-3, 15-5, 15-6, 15-8, 15-9, 15-10, 15-11, 15-12, 15-12A, 15-13,~~  
24 ~~15-13A, 15-13B, 15-14, 15-14A, 15-14B, 15-14C, 15-14D, 15-14E, 15-14F, 15-14G,~~  
25 ~~15-15, 15-15A, 15-15B, 15-16, 15-17, 15-17A, 15-17B, 15-18, 15-18A, 15-18B,~~  
26 ~~15-18C, 15-18D, 15-18E, 15-18F, 15-19, 15-19A, 15-19B, 15-19C, 16-1, 16-1A,~~  
27 ~~16-4, 16-5, 16-6, 16-7, 16-8, 16-9, 17-2, 17-3, 17-4, 17-5, 17-6, 17-7, 17-8, 17-9,~~  
28 ~~17-10, 17-11, 17-12, 17-13, 17-13A, 17-14, 17-15, and 17-16 of Orleans Parish;~~  
29 ~~Precincts 1-1, 1-2, 1-3, 1-5, 2-1, 2-2, 2-3, 2-4, 2-5, 4-1, 4-2, 4-3, 4-4, 5-1, 5-3, 5-4,~~

1 ~~6-6, 6-7, 6-8, 7-1, 7-2, 7-3, and 7-4 of St. Charles Parish; St. James Parish; Precincts~~  
 2 ~~1-1, 1-2, 1-3, 1-4, 1-5, 2-1, 2-2, 2-3, 2-4, 3-1, 3-2, 3-4, 4-1, 4-2, 4-3, 4-14, 5-1, 5-8,~~  
 3 ~~6-1, 6-3, 6-4, and 7-7 of St. John the Baptist Parish; and Precincts 1A, 1B, 1C, 2B,~~  
 4 ~~6, 7B, 8, 10A, 10B, 11A, 11B, 13A, 13B, 14, and 15 of West Baton Rouge Parish.~~

5 ~~(3) District 3 is composed of Acadia Parish; Calcasieu Parish; Cameron~~  
 6 ~~Parish; Iberia Parish; Jefferson Davis Parish; Lafayette Parish; Precincts 3, 4, 5, 6,~~  
 7 ~~7, 8, 9, 10, 11, 12, 13, 14, 15, 16, 17, 18, 19, 20, 21, 22, 23, 24, 25, 26, 27, 28, and~~  
 8 ~~29 of St. Martin Parish; Precincts 1, 2, 3, 4, 5, 6, 7, 8, 9, 10, 11, 12, 13, 14, 15, 16,~~  
 9 ~~17, 18, 19, 20, 21, 22, 23, 25, 26, 27, 28, 29, 30, 31, 32, 33, 34, 35, 36, 37, 38, 39, 40,~~  
 10 ~~42, 43, and 44 of St. Mary Parish; and Vermilion Parish.~~

11 ~~(4) District 4 is composed of Allen Parish; Beauregard Parish; Bienville~~  
 12 ~~Parish; Bossier Parish; Caddo Parish; Claiborne Parish; DeSoto Parish; Evangeline~~  
 13 ~~Parish; Precincts 1-1, 1-2, 1-3, 2-1, 2-2, 2-3, 2-5, 3-1, 3-2, 5-3, and 7-1 of Grant~~  
 14 ~~Parish; Natchitoches Parish; Red River Parish; Sabine Parish; St. Landry Parish;~~  
 15 ~~Union Parish; Vernon Parish; and Webster Parish.~~

16 ~~(5) District 5 is composed of Avoyelles Parish; Caldwell Parish; Catahoula~~  
 17 ~~Parish; Concordia Parish; East Carroll Parish; East Feliciana Parish; Franklin Parish;~~  
 18 ~~Precincts 3-3, 4-1, 4-2, 4-3, 5-1, 5-2, 6-1, 6-2, 6-3, 6-4, 7-2, 7-3, 7-4, 8-1, 8-2, 8-3,~~  
 19 ~~and 8-4 of Grant Parish; Jackson Parish; LaSalle Parish; Lincoln Parish; Madison~~  
 20 ~~Parish; Morehouse Parish; Ouachita Parish; Pointe Coupee Parish; Rapides Parish;~~  
 21 ~~Richland Parish; St. Helena Parish; Precincts 1, 2, 6, 11, 15, 16, 17, 18, 26, 27, 28,~~  
 22 ~~33, 40, 40A, 41, 42, 42A, 43, 44, 45, 45A, 46, 47, 101, 102, 104, 104A, 105, 106,~~  
 23 ~~106A, 107, 108, 109, 110, 111A, 112, 114, 115B, 116, 117, 118, 119, 120A, 120B,~~  
 24 ~~121, 121A, 123, 125, 127, 127A, 129, 129A, 133, 133A, 137, 137B, 137C, 137D,~~  
 25 ~~139, 141, 143, and 143A of Tangipahoa Parish; Tensas Parish; Washington Parish;~~  
 26 ~~West Carroll Parish; West Feliciana Parish; and Winn Parish.~~

27 ~~(6) District 6 is composed of Precincts 1, 2, 3, 4, 5, 6, 7, 8, 9, 10, 11, 12, 13,~~  
 28 ~~14, 15, 16, 17, 18, 20, 21, 22, 23, 24, 25, 26, 27, 28, 31, 32, 33, 34, 35, 40, 41, 43, 58,~~  
 29 ~~61, 62, 63, 64, 66, 71, 72, 73, 76, 77, and 78 of Ascension Parish; Precincts 2-1, 2-3,~~

1 ~~2-4, 2-5, 3-1, 3-2, 4-1, 4-2, 5-1, 5-2, 5-3, 7-2, 7-3, 8-1, and 9-1 of Assumption Parish;~~  
2 ~~Precincts 1-1, 1-7, 1-8, 1-9, 1-12, 1-20, 1-33, 1-34, 1-35, 1-37, 1-38, 1-39, 1-40,~~  
3 ~~1-41, 1-42, 1-43, 1-44, 1-45, 1-46, 1-47, 1-48, 1-49, 1-52, 1-53, 1-54, 1-55, 1-56,~~  
4 ~~1-57, 1-59, 1-60, 1-64, 1-65, 1-66, 1-68, 1-69, 1-70, 1-71, 1-72, 1-73, 1-74, 1-75,~~  
5 ~~1-76, 1-78, 1-79, 1-80, 1-81, 1-82, 1-83, 1-87, 1-88, 1-89, 1-90, 1-97, 1-98, 1-99,~~  
6 ~~1-102, 1-103, 1-105, 1-107, 2-2, 2-3, 2-4, 2-5, 2-6, 2-7, 2-8, 2-10, 2-12, 2-14, 2-15,~~  
7 ~~2-17, 2-18, 2-19, 2-21, 2-25, 2-26, 2-27, 2-28, 2-29, 2-31, 2-32, 2-33, 2-34, 2-35,~~  
8 ~~2-36, 2-37, 3-1, 3-2, 3-3, 3-4, 3-5, 3-6, 3-7, 3-8, 3-9, 3-10, 3-11, 3-12, 3-13, 3-14,~~  
9 ~~3-15, 3-16, 3-17, 3-18, 3-19, 3-20, 3-21, 3-22, 3-23, 3-24, 3-25, 3-26, 3-27, 3-28,~~  
10 ~~3-29, 3-30, 3-31, 3-32, 3-33, 3-34, 3-35, 3-36, 3-37, 3-38, 3-39, 3-40, 3-41, 3-43,~~  
11 ~~3-44, 3-45, 3-46, 3-47, 3-48, 3-49, 3-50, 3-51, 3-52, 3-53, 3-54, 3-55, 3-56, 3-57,~~  
12 ~~3-58, 3-59, 3-60, 3-61, 3-62, 3-63, 3-64, 3-65, 3-66, 3-67, 3-68, 3-69, 3-70, 3-71, and~~  
13 ~~3-72 of East Baton Rouge Parish; Precincts 4, 5, 13, 15B, 24, 25, 26, 27, 28, 29, 31,~~  
14 ~~and 32 of Iberville Parish; Precincts 1-1, 1-2, 1-3, 1-4, 1-5, 2-1, 2-1A, 2-2, 2-3, 2-3A,~~  
15 ~~2-4, 2-5, 2-6, 2-7, 2-8, 2-9, 2-10, 2-11, 2-12, 2-13, 2-14, 3-1, 3-4, 3-5, 5-1, 5-1A,~~  
16 ~~5-1B, 5-2, 6-1, 6-2, 6-3, 6-4, 6-5, 7-1, 7-2, 7-4, 11-3, 11-4, and 11-5 of Lafourche~~  
17 ~~Parish; Livingston Parish; Precincts 1-6, 2-6, 3-1, 3-2, 3-3, 5-5, 6-1, 6-2, and 6-4 of~~  
18 ~~St. Charles Parish; Precincts 4-13, 5-4, 5-7, 7-2, 7-3, and 7-5 of St. John the Baptist~~  
19 ~~Parish; Precincts 1 and 2 of St. Martin Parish; Precincts 24, 41, and 45 of St. Mary~~  
20 ~~Parish; Precincts 1, 4, 5, 7, 8, 9, 10, 12, 13, 14, 16, 17, 18, 51, 64, 65, 67, 68, 73, 74,~~  
21 ~~76, 82, 84, 86, and 87 of Terrebonne Parish; and Precincts 2A, 3, 4, 5, 7A, 9, 12, 16,~~  
22 ~~17, 18, 19, 20, 21, and 22 of West Baton Rouge Parish.~~

23 **(1) District 1 is composed of Precincts 1, 2, 3, 4, 5, 7, 8, 9, 10, 11, 12, 13,**  
24 **14, 15, 16, 17, 18, 19, 20, 21, 22, 23, 24, 25, 26, 27, 28, 29, 30, 31, 32, 33, 34, 35, 36,**  
25 **37, 38, 39, 40, 41, 42, 43, 44, 45, 46, 51, 52, 53, 54, 55, 56, 58, 59, 60, 61, 62, 63, 64,**  
26 **65, 66, 67, 68, 69, 70, 71, 72, 73, 74, 75, 76, 77, 78, 79, 80, 81, 82, 83, 84, 85, 86, 87,**  
27 **88, 89, 90, 91, 92, 93, 94, 95, 96, 97, 98, 99, 100, 101, 102, 103, 105, 106, 117, 118,**  
28 **119, 120, 121, 122, 123, 124, 125A, 125B, 126, 127, 128, 129, 130, 132, 134, 136,**  
29 **192, 198, 199, 246, 247, 248, 1-GI, 1-H, 2-H, 3-H, 4-H, 5-H, 6-H, 7-H, 8-H, 9-H,**

1 1-K, 2-K, 3-K, 4-K, 5-K, 6-KA, 6-KB, 7-KA, 7-KB, 8-K, 9-K, 10-K, 11-K, 12-K,  
2 13-KA, 14-K, 16-K, 17-K, 18-K, 19-K, 20-K, 25-K, 27-K, 28-K, 34-K, 35-K and  
3 1-L of Jefferson Parish; Precincts 3-2, 3-3, 3-6, 4-1, 4-2, 4-3, 4-4, 4-5, 4-6, 8-1,  
4 9-1, 9-2, 10-1, 10-2, 10-3, 10-4, 10-5, 10-6, 10-7, 10-8, 10-9, 10-10, 10-11, 10-12,  
5 10-13, 10-14, 10-15, 10-16, 11-1 and 11-2 of Lafourche Parish; Precincts 3-20,  
6 4-7, 4-8, 4-9, 4-11, 4-14, 4-15, 4-17, 4-17A, 4-18, 4-20, 4-21, 4-22, 4-23, 5-15, 5-16,  
7 5-17, 5-18, 7-41, 7-42, 14-2, 14-3, 14-4, 14-5, 14-6, 14-7, 14-8, 14-9, 14-10, 14-11,  
8 14-12, 14-13A, 14-14, 14-15, 14-16, 14-18A, 14-19, 14-21, 16-2, 16-3, 17-1, 17-17,  
9 17-18, 17-18A, 17-19 and 17-20 of Orleans Parish; Plaquemines Parish; St.  
10 Bernard Parish; St. Tammany Parish; Precincts 42A, 43, 48, 49, 70, 70A, 71, 72,  
11 72A, 73, 74, 122, 122A, 122B, 124, 124A, 137, 137A, 137C, 137D, 139, 141A, 145,  
12 147, 149, 149A and 151 of Tangipahoa Parish and Precincts 15, 16, 19, 20, 21,  
13 23, 25, 29, 31, 32, 34, 35, 36, 38, 41, 43, 45, 46, 48, 49, 52, 53, 54, 55, 56, 57, 58, 59,  
14 60, 61, 63, 69, 71, 72, 83, 84, 85, 88, 89, 90, 110 and 111 of Terrebonne Parish.

15 (2) District 2 is composed of Precincts 30, 36, 37, 39, 42, 44, 45, 47, 48,  
16 50, 51, 52, 53, 54, 55, 57 and 65 of Ascension Parish; Precincts 1-1, 1-2, 2-2, 4-3,  
17 5-5, 6-1, 6-2, 6-3 and 7-1 of Assumption Parish; Precincts 1-2, 1-3, 1-4, 1-5, 1-6,  
18 1-10, 1-11, 1-13, 1-14, 1-15, 1-16, 1-17, 1-18, 1-19, 1-21, 1-22, 1-23, 1-24, 1-25,  
19 1-26, 1-27, 1-28, 1-29, 1-30, 1-31, 1-32, 1-36, 1-45, 1-50, 1-51, 1-58, 1-61, 1-62,  
20 1-63, 1-67, 1-77, 1-84, 1-85, 1-86, 1-91, 1-92, 1-93, 1-94, 1-95, 1-100, 1-101, 1-104,  
21 2-1, 2-9, 2-11, 2-13, 2-16, 2-20, 2-22, 2-23, 2-24 and 2-30 of East Baton Rouge  
22 Parish; Precincts 1, 3, 6, 7, 9, 10, 11, 12, 13C, 14, 14A, 15, 16, 18, 19, 20, 21, 22  
23 and 23 of Iberville Parish; Precincts 57, 104, 108, 115, 116, 131, 133, 138, 150,  
24 151, 152, 153, 154, 155, 156, 157A, 157B, 170, 171, 172, 173, 174, 175, 176, 177,  
25 178, 179A, 179B, 180, 181, 182, 183, 184, 185A, 185B, 187, 188, 189, 190, 191,  
26 193A, 193B, 194A, 194B, 195, 196, 197A, 197B, 200, 201, 202, 203, 204, 205, 210,  
27 211, 212, 213A, 213B, 213C, 214A, 214B, 215, 216A, 216B, 216C, 217, 225, 226,  
28 227, 228, 229, 230, 231, 232A, 232B, 234, 235, 236, 237, 238A, 238B, 1-G, 2-G,  
29 3-G, 4-G, 5-G, 6-G, 7-G, 8-G, 9-G, 10-G, 11-G, 12-G, 13-G, 13-KB, 15-K, 21-K,

1 22-K, 23-K, 24-K, 26-K, 29-K, 30-K, 31-K, 33-K, 1-W, 2-W, 3-W, 4-W, 5-W,  
2 6-W and 7-W of Jefferson Parish; Precincts 1-1, 1-2, 1-5, 1-6, 2-1, 2-2, 2-4, 2-6,  
3 2-7, 3-1, 3-8, 3-9, 3-12, 3-14, 3-15, 3-18, 3-19, 4-2, 4-3, 4-5, 4-6, 5-1, 5-2, 5-3, 5-5,  
4 5-7, 5-8, 5-9, 5-10, 5-11, 5-12, 5-13, 6-1, 6-2, 6-4, 6-6, 6-7, 6-8, 6-9, 7-1, 7-2, 7-4,  
5 7-5, 7-6, 7-7, 7-8, 7-9A, 7-10, 7-11, 7-12, 7-13, 7-14, 7-15, 7-16, 7-17, 7-18, 7-19,  
6 7-20, 7-21, 7-23, 7-24, 7-25, 7-25A, 7-26, 7-27, 7-27B, 7-28, 7-28A, 7-29, 7-30,  
7 7-32, 7-33, 7-35, 7-37, 7-37A, 7-40, 8-1, 8-2, 8-4, 8-6, 8-7, 8-8, 8-9, 8-12, 8-13,  
8 8-14, 8-15, 8-19, 8-20, 8-21, 8-22, 8-23, 8-24, 8-25, 8-26, 8-27, 8-28, 8-30, 9-1, 9-3,  
9 9-4, 9-5, 9-6, 9-7, 9-8, 9-9, 9-10, 9-11, 9-12, 9-13, 9-14, 9-15, 9-16, 9-17, 9-19, 9-21,  
10 9-23, 9-25, 9-26, 9-28, 9-28C, 9-29, 9-30, 9-30A, 9-31, 9-31A, 9-31B, 9-31D, 9-32,  
11 9-33, 9-34A, 9-35, 9-35A, 9-36, 9-36B, 9-37, 9-38, 9-38A, 9-39, 9-39B, 9-40,  
12 9-40A, 9-40C, 9-41, 9-41A, 9-41B, 9-41C, 9-41D, 9-42, 9-42C, 9-43A, 9-43B,  
13 9-43C, 9-43E, 9-43F, 9-43G, 9-43H, 9-43I, 9-43J, 9-43K, 9-43L, 9-43M, 9-43N,  
14 9-44, 9-44A, 9-44B, 9-44D, 9-44E, 9-44F, 9-44G, 9-44I, 9-44J, 9-44L, 9-44M,  
15 9-44N, 9-44O, 9-44P, 9-44Q, 9-45, 9-45A, 10-3, 10-6, 10-7, 10-8, 10-9, 10-11,  
16 10-12, 10-13, 10-14, 11-2, 11-3, 11-4, 11-5, 11-8, 11-9, 11-10, 11-11, 11-12, 11-13,  
17 11-14, 11-17, 12-1, 12-2, 12-3, 12-4, 12-5, 12-6, 12-7, 12-8, 12-9, 12-10, 12-11,  
18 12-12, 12-13, 12-14, 12-16, 12-17, 12-19, 13-1, 13-2, 13-3, 13-4, 13-5, 13-6, 13-7,  
19 13-8, 13-9, 13-10, 13-11, 13-12, 13-13, 13-14, 13-15, 13-16, 14-1, 14-17, 14-20,  
20 14-23, 14-24A, 14-25, 14-26, 15-1, 15-2, 15-3, 15-5, 15-6, 15-8, 15-9, 15-10, 15-11,  
21 15-12, 15-12A, 15-13, 15-13A, 15-13B, 15-14, 15-14A, 15-14B, 15-14C, 15-14D,  
22 15-14E, 15-14F, 15-14G, 15-15, 15-15A, 15-15B, 15-16, 15-17, 15-17A, 15-17B,  
23 15-18, 15-18A, 15-18B, 15-18C, 15-18D, 15-18E, 15-18F, 15-19, 15-19A, 15-19B,  
24 15-19C, 16-1, 16-1A, 16-4, 16-5, 16-6, 16-7, 16-8, 16-9, 17-2, 17-3, 17-4, 17-5,  
25 17-6, 17-7, 17-8, 17-9, 17-10, 17-11, 17-12, 17-13, 17-13A, 17-14, 17-15 and 17-16  
26 of Orleans Parish; Precincts 1-1, 1-2, 1-3, 1-5, 2-1, 2-2, 2-3, 2-4, 2-5, 4-1, 4-2, 4-3,  
27 4-4, 5-4, 6-6, 6-7, 7-1, 7-2, 7-3 and 7-4 of St. Charles Parish; St. James Parish;  
28 Precincts 1-1, 1-2, 1-3, 1-4, 1-5, 2-1, 2-2, 2-3, 2-4, 3-1, 3-2, 3-4, 4-1, 4-2, 4-3, 4-14,  
29 5-1, 5-8, 6-1, 6-3, 6-4 and 7-7 of St. John the Baptist Parish and Precincts 1A,

1 1B, 1C, 6, 8, 10A, 10B, 13A, 13B, 14 and 15 of West Baton Rouge Parish.

2 (3) District 3 is composed of Acadia Parish; Precincts 160E, 160W, 161,  
 3 162E, 162W, 163, 164, 165, 166E, 166W, 167, 260, 261, 262, 300, 301, 302, 303,  
 4 304, 305, 306, 307, 308, 309E, 309W, 310, 311, 312, 313E, 313W, 314, 315E,  
 5 315W, 316E, 316W, 317, 318, 319N, 319S, 320E, 320W, 321, 322, 323, 324, 325,  
 6 326, 327, 328, 329, 330, 331, 332N, 332S, 333, 334, 335, 336, 337, 338, 339, 340,  
 7 360, 361, 362, 363, 364, 365, 366, 367, 368, 369, 370, 371N, 371S, 372, 400, 401,  
 8 402, 403, 404, 405, 406, 407, 408, 440, 441, 460E, 460W, 461, 463, 464, 465, 466E,  
 9 466W, 467, 468, 469, 560, 561, 562, 661, 662, 663, 664, 700, 701, 702, 703, 760,  
 10 761, 762, 800, 801, 860N, 860S, 861E and 861W of Calcasieu Parish; Cameron  
 11 Parish; Iberia Parish; Precincts 1, 2, 3, 4, 5, 6, 7, 8, 8A, 9A, 9B, 10, 12, 14, 16, 17,  
 12 18, 19, 20, 21 and 23 of Jefferson Davis Parish; Lafayette Parish; St. Martin  
 13 Parish; St. Mary Parish and Vermilion Parish.

14 (4) District 4 is composed of Allen Parish; Beauregard Parish; Bienville  
 15 Parish; Bossier Parish; Caddo Parish; Precincts 600, 601, 602, 603 and 660 of  
 16 Calcasieu Parish; Claiborne Parish; De Soto Parish; Evangeline Parish;  
 17 Precincts 13 of Jefferson Davis Parish; Natchitoches Parish; Precincts S1, S2  
 18 and S9 of Rapides Parish; Red River Parish; Sabine Parish; St. Landry Parish;  
 19 Union Parish; Vernon Parish and Webster Parish.

20 (5) District 5 is composed of Avoyelles Parish; Caldwell Parish;  
 21 Catahoula Parish; Concordia Parish; East Carroll Parish; East Feliciana  
 22 Parish; Franklin Parish; Grant Parish; Jackson Parish; La Salle Parish;  
 23 Lincoln Parish; Madison Parish; Morehouse Parish; Ouachita Parish; Pointe  
 24 Coupee Parish; Precincts C1, C2, C3, C4, C5, C6, C7, C8, C9, C10, C11-A,  
 25 C11-B, C13, C14, C15, C17, C18, C19, C20, C21, C22, C23, C24, C25, C26, C27,  
 26 C28, C30, C31, C32, C33, C34, C35, C36, C37-A, C37-B, C38-A, C38-B, C39,  
 27 C40, C41, C42, N1, N2, N3, N4, N5, N6, N7, N8, N9, N10, N11, N12, N13-A,  
 28 N13-B, N14-A, N14-B, N15, N16, N17, N18-A, N18-B, N19, N20, N21, N22, N23,  
 29 N24, N25, N26, N27, N28, N29, S4, S5, S6A, S6B, S7, S8, S10, S11, S13, S14, S15,



1 S16, S17, S18, S19, S20, S21, S22, S23, S24, S25, S26, S27, S28 and S29 of  
 2 Rapides Parish; Richland Parish; St. Helena Parish; Precincts 1, 2, 6, 11, 15, 16,  
 3 17, 18, 26, 27, 28, 33, 40, 40A, 41, 42, 44, 45, 45A, 46, 47, 101, 102, 104, 104A,  
 4 105, 106, 106A, 107, 108, 109, 110, 111A, 112, 114, 115B, 116, 117, 118, 119, 120,  
 5 120A, 120B, 121, 121A, 123, 125, 127, 127A, 129, 129A, 133, 133A, 137B, 141,  
 6 143 and 143A of Tangipahoa Parish; Tensas Parish; Washington Parish; West  
 7 Carroll Parish; West Feliciana Parish and Winn Parish.

8 (6) District 6 is composed of Precincts 1, 2, 3, 4, 5, 6, 7, 8, 9, 10, 11, 12,  
 9 13, 14, 15, 16, 17, 18, 20, 21, 22, 23, 24, 25, 26, 27, 28, 31, 32, 33, 34, 35, 40, 41, 43,  
 10 58, 61, 62, 63, 64, 66, 71, 72, 73, 76, 77 and 78 of Ascension Parish; Precincts 2-1,  
 11 2-3, 2-4, 2-5, 3-1, 3-2, 4-1, 4-2, 5-1, 5-2, 5-3, 7-2, 7-3, 8-1 and 9-1 of Assumption  
 12 Parish; Precincts 1-1, 1-7, 1-8, 1-9, 1-12, 1-20, 1-33, 1-34, 1-35, 1-37, 1-38, 1-39,  
 13 1-40, 1-41, 1-42, 1-43, 1-44, 1-46, 1-47, 1-48, 1-49, 1-52, 1-53, 1-54, 1-55, 1-56,  
 14 1-57, 1-59, 1-60, 1-64, 1-65, 1-66, 1-68, 1-69, 1-70, 1-71, 1-72, 1-73, 1-74, 1-75,  
 15 1-76, 1-78, 1-79, 1-80, 1-81, 1-82, 1-83, 1-87, 1-88, 1-89, 1-90, 1-97, 1-98, 1-99,  
 16 1-102, 1-103, 1-105, 1-107, 2-2, 2-3, 2-4, 2-5, 2-6, 2-7, 2-8, 2-10, 2-12, 2-14, 2-15,  
 17 2-17, 2-18, 2-19, 2-21, 2-25, 2-26, 2-27, 2-28, 2-29, 2-31, 2-32, 2-33, 2-34, 2-35,  
 18 2-36, 2-37, 3-1, 3-2, 3-3, 3-4, 3-5, 3-6, 3-7, 3-8, 3-9, 3-10, 3-11, 3-12, 3-13, 3-14,  
 19 3-15, 3-16, 3-17, 3-18, 3-19, 3-20, 3-21, 3-22, 3-23, 3-24, 3-25, 3-26, 3-27, 3-28,  
 20 3-29, 3-30, 3-31, 3-32, 3-33, 3-34, 3-35, 3-36, 3-37, 3-38, 3-39, 3-40, 3-41, 3-43,  
 21 3-44, 3-45, 3-46, 3-47, 3-48, 3-49, 3-50, 3-51, 3-52, 3-53, 3-54, 3-55, 3-56, 3-57,  
 22 3-58, 3-59, 3-60, 3-61, 3-62, 3-63, 3-64, 3-65, 3-66, 3-67, 3-68, 3-69, 3-70, 3-71 and  
 23 3-72 of East Baton Rouge Parish; Precincts 4, 5, 13, 15B, 17, 24, 25, 26, 27, 28,  
 24 29, 31 and 32 of Iberville Parish; Precincts 1-1, 1-2, 1-3, 1-4, 1-5, 2-1, 2-1A, 2-2,  
 25 2-3, 2-3A, 2-4, 2-5, 2-6, 2-7, 2-8, 2-9, 2-10, 2-11, 2-12, 2-13, 2-14, 3-1, 3-4, 3-5, 5-1,  
 26 5-1A, 5-1B, 5-2, 6-1, 6-2, 6-3, 6-4, 6-5, 7-1, 7-2, 7-3, 7-4, 11-3, 11-4 and 11-5 of  
 27 Lafourche Parish; Livingston Parish; Precincts 1-6, 2-6, 3-1, 3-2, 3-3, 5-1, 5-3,  
 28 5-5, 6-1, 6-2, 6-4 and 6-8 of St. Charles Parish; Precincts 4-13, 5-4, 5-7, 7-2, 7-3  
 29 and 7-5 of St. John the Baptist Parish; Precincts 1, 4, 5, 7, 8, 9, 10, 11, 12, 13, 14,

1           **17, 18, 27, 51, 64, 65, 67, 68, 73, 74, 76, 82, 86 and 87 of Terrebonne Parish and**  
2           **Precincts 2A, 2B, 3, 4, 5, 7A, 7B, 9, 11A, 11B, 12, 16, 17, 18, 19, 20, 21 and 22 of**  
3           **West Baton Rouge Parish.**

4           Section 2. Section 4 and Subsection B of Section 5 of Act No. 5 of the 2022 First  
5           Extraordinary Session of the Legislature are hereby repealed.

6           Section 3.(A) The precincts referenced in this Act are those precincts identified as  
7           Voting Districts (VTDs) in the 2020 Census Redistricting TIGER/Line Shapefiles for the  
8           state of Louisiana as validated through the data verification program of the Louisiana House  
9           of Representatives and the Louisiana Senate and available on the legislature's website on the  
10          effective date of this Section.

11          (B) When a precinct referenced in this Act has been subdivided by action of the  
12          parish governing authority on a nongeographic basis or subdivided by action of the parish  
13          governing authority on a geographic basis in accordance with the provisions of R.S.  
14          18:532.1, the enumeration in this Act of the general precinct designation shall include all  
15          nongeographic and all geographic subdivisions thereof, however such subdivisions may be  
16          designated.

17          (C) The territorial limits of the districts as provided in this Act shall continue in  
18          effect until changed by law regardless of any subsequent change made to the precincts by  
19          the parish governing authority.

20          Section 4. The provisions of this Act shall not reduce the term of office of any person  
21          holding any position or office on the effective date of this Section for which the appointment  
22          or election is based upon a congressional district as composed pursuant to R.S. 18:1276.1.  
23          Any position or office that is filled by appointment or election based on a congressional  
24          district and that is to be filled after January 3, 2023, shall be appointed or elected from a  
25          district as it is described in Section 1 of this Act.

26          Section 5.(A) Solely for the purposes of qualifying for election and the election of  
27          representatives to the United States Congress at the regularly scheduled election for  
28          representatives to the congress in 2022, the provisions of Section 1 of this Act shall become  
29          effective upon signature of this Act by the governor or, if not signed by the governor, upon

1 expiration of the time for bills to become law without signature by the governor, as provided  
 2 in Article III, Section 18 of the Constitution of Louisiana. If this Act is vetoed by the  
 3 governor and subsequently approved by the legislature, the provisions of Section 1 of this  
 4 Act shall become effective on the day following such approval for the purposes established  
 5 in this Subsection.

6 (B) For subsequent elections of representatives to the United States Congress and for  
 7 all other purposes, the provisions of Section 1 of this Act shall become effective at noon on  
 8 January 3, 2023.

9 (C) The provisions of this Section and Sections 2, 3, and 4 of this Act shall become  
 10 effective upon signature of this Act by the governor or, if not signed by the governor, upon  
 11 expiration of the time for bills to become law without signature by the governor, as provided  
 12 in Article III, Section 18 of the Constitution of Louisiana. If this Act is vetoed by the  
 13 governor and subsequently approved by the legislature, the provisions of this Section and  
 14 Sections 2, 3, and 4 of this Act shall become effective on the day following such approval.

---

The original instrument and the following digest, which constitutes no part  
 of the legislative instrument, were prepared by J. W. Wiley.

---

#### DIGEST

SB 2 Original

2022 Second Extraordinary Session

Hewitt

Present U.S. Constitution (14th Amendment) provides that representatives in congress shall be apportioned among the several states according to their respective numbers, counting the whole number of persons in each state. The U.S. Supreme Court has held that the population of congressional districts in the same state must be as nearly equal in population as practicable.

Proposed law redraws district boundaries for the six congressional districts, effective upon signature of the governor or lapse of time for gubernatorial action for purposes of the 2022 election.

Proposed law provides for its effectiveness in lieu of Act No. 5 of the 2022 1st E.S., which also redrew district boundaries for the six congressional districts based on 2020 Census Redistricting Data.

Proposed law retains present districts based on 2010 Census Redistricting Data until noon on January 3, 2023, at which time present law is repealed and proposed districts are effective for all other purposes.

Proposed law specifies that precincts referenced in district descriptions are those precincts identified as Voting Districts (VTDs) in the 2020 Census Redistricting TIGER/Line Shapefiles for the state of La. as validated through the data verification program of the La. legislature. Also specifies that if any such precinct has been subdivided by action of the parish governing authority on a nongeographic basis or subdivided by action of the parish

governing authority on a geographic basis in accordance with present law, the enumeration of the general precinct designation shall include all nongeographic and all geographic subdivisions thereof. Further provides that the territorial limits of the districts as enacted shall continue in effect until changed by law regardless of any subsequent change made to the precincts by the parish governing authority.

Proposed law specifies that proposed law does not reduce the term of office of any person holding any position or office on the effective date of proposed law for which the appointment or election is based upon a congressional district as composed pursuant to present law. Specifies that any position or office filled after January 3, 2023, for which the appointment or election is based on a congressional district shall be appointed or elected from a district as it is described in proposed law.

Population data in the summaries accompanying this digest are derived from 2020 Census Redistricting Data (Public Law 94-171), Summary File for Louisiana. Population data, statistical information, and maps are supplied for purposes of information and analysis and comprise no part of proposed law.

Effective for election purposes only for the regular congressional elections in 2022; effective for all other purposes at noon on January 3, 2023.

(Amends R.S. 18:1276; repeals Sections 4 and 5(B) of Act 5 of the 2022 1st E.S.)

# Plan Statistics

Plan: SLS 222ES-3

<u>Districts:</u>	<u># of Members</u>	<u>Actual Population</u>	<u>Ideal Population</u>	<u>Absolute Deviation</u>	<u>Relative Deviation</u>
District 1	1	776,319	776,292	27	0.003%
District 2	1	776,328	776,292	36	0.005%
District 3	1	776,297	776,292	5	0.001%
District 4	1	776,200	776,292	-92	-0.012%
District 5	1	776,295	776,292	3	0.000%
District 6	1	776,318	776,292	26	0.003%
<b>Grand Total:</b>	<b>6</b>	<b>4,657,757</b>	<b>4,657,752</b>		

Ideal Population Per Member: 776292  
 Number of Districts for Plan Type: 6

Range of District Populations: 776,200 to 776,328

Absolute Mean Deviation: 21  
 Absolute Range: -92 to 36  
 Absolute Overall Range: 128

Relative Mean Deviation: 0.00%  
 Relative Range: -0.01% to 0.00%  
 Relative Overall Range: 0.01%

<b><i>Ideal - Actual:</i></b>	<b>-5</b>
<b><i>Remainder:</i></b>	<b>5</b>
<b><i>Unassigned Population:</i></b>	<b>0</b>

# Total Population

Plan: SLS 222ES-3

	Total Population	Total White	Total Black	Total Asian	Total American Indian	Total Other	Total Hispanic	VAP Total	VAP White	VAP Black	VAP Asian	VAP American Indian	VAP Other	VAP Hispanic Total
District 1	776,319	539,982	115,462	24,486	22,562	73,827	92,287	601,744	434,143	80,844	17,994	16,033	52,730	65,067
	100.000%	69.557%	14.873%	3.154%	2.906%	9.510%	11.888%	100.000%	72.147%	13.435%	2.990%	2.664%	8.763%	10.813%
District 2	776,328	218,317	473,288	23,868	8,242	52,613	68,043	600,126	185,019	352,103	19,050	6,405	37,549	47,594
	100.000%	28.122%	60.965%	3.074%	1.062%	6.777%	8.765%	100.000%	30.830%	58.672%	3.174%	1.067%	6.257%	7.931%
District 3	776,297	507,064	205,546	16,575	11,319	35,793	42,203	586,509	397,625	144,156	11,909	8,308	24,511	28,197
	100.000%	65.318%	26.478%	2.135%	1.458%	4.611%	5.436%	100.000%	67.795%	24.579%	2.030%	1.417%	4.179%	4.808%
District 4	776,200	441,285	277,454	11,310	17,850	28,301	35,297	590,852	349,763	199,698	8,185	13,348	19,858	24,096
	100.000%	56.852%	35.745%	1.457%	2.300%	3.646%	4.547%	100.000%	59.196%	33.798%	1.385%	2.259%	3.361%	4.078%
District 5	776,295	456,891	272,800	9,424	13,174	24,006	29,145	597,344	365,390	196,691	7,263	9,997	18,003	21,350
	100.000%	58.855%	35.141%	1.214%	1.697%	3.092%	3.754%	100.000%	61.169%	32.928%	1.216%	1.674%	3.014%	3.574%
District 6	776,318	494,113	198,569	21,625	13,913	48,098	55,574	593,973	392,571	142,277	16,015	10,149	32,961	37,358
	100.000%	63.648%	25.578%	2.786%	1.792%	6.196%	7.159%	100.000%	66.092%	23.953%	2.696%	1.709%	5.549%	6.290%
Grand Total	4,657,757	2,657,652	1,543,119	107,288	87,060	262,638	322,549	3,570,548	2,124,511	1,115,769	80,416	64,240	185,612	223,662
	100.000%	57.059%	33.130%	2.303%	1.869%	5.639%	6.925%	100.000%	59.501%	31.249%	2.252%	1.799%	5.198%	6.264%

# Voter Registration

Plan: SLS 222ES-3

	Reg Total Dec 2021	Reg White Dec 2021	Reg Black Dec 2021	Reg Other Dec 2021	Reg Dem Total Dec 2021	Reg Rep Total Dec 2021	Reg Other Total Dec 2021
District 1	490,116	390,835	55,855	43,426	136,664	205,916	147,536
	81.449%	79.743%	11.396%	8.860%	27.884%	42.014%	30.102%
District 2	494,800	151,665	303,884	39,251	313,270	58,119	123,411
	82.449%	30.652%	61.416%	7.933%	63.312%	11.746%	24.942%
District 3	479,464	344,355	114,677	20,432	168,570	180,347	130,547
	81.749%	71.821%	23.918%	4.261%	35.158%	37.614%	27.228%
District 4	476,552	293,424	162,505	20,623	191,729	167,252	117,571
	80.655%	61.572%	34.100%	4.328%	40.233%	35.096%	24.671%
District 5	478,505	306,354	158,169	13,982	190,605	171,776	116,124
	80.105%	64.023%	33.055%	2.922%	39.833%	35.898%	24.268%
District 6	474,909	341,356	107,658	25,895	160,166	185,370	129,373
	79.955%	71.878%	22.669%	5.453%	33.726%	39.033%	27.242%
<b>Grand Total</b>	<b>2,894,346</b>	<b>1,827,989</b>	<b>902,748</b>	<b>163,609</b>	<b>1,161,004</b>	<b>968,780</b>	<b>764,562</b>

# Splits

Plan: SLS 222ES-3

	Total Population	Total White	Total Black	Total Asian	Total American Indian	Total Other	VAP Total	VAP White	VAP Black	VAP Asian	VAP American Indian	VAP Other	Reg Total Dec 2021	Reg White Dec 2021	Reg Black Dec 2021	Reg Other Dec 2021
District 1																
*Jefferson	238,491	154,648	30,511	11,815	4,323	37,194	190,889	129,265	22,307	8,910	3,269	27,138	147,035	115,580	12,565	18,890
*Lafourche	43,252	35,128	1,879	534	2,951	2,760	32,959	27,728	1,088	393	1,953	1,797	25,577	23,436	619	1,522
*Orleans	49,479	39,377	4,042	1,971	593	3,496	40,805	32,771	3,409	1,510	466	2,649	33,732	28,688	1,570	3,474
Plaquemines	23,515	14,287	5,428	1,317	697	1,786	17,334	10,856	3,857	925	500	1,196	13,908	9,513	3,134	1,261
St. Bernard	43,764	24,497	12,309	1,381	947	4,630	31,775	18,992	7,944	982	688	3,169	25,653	18,233	5,497	1,923
St. Tammany	264,570	196,641	38,643	5,774	5,660	17,852	202,228	154,621	26,761	4,075	4,161	12,610	178,779	145,724	21,142	11,913
*Tangipahoa	45,941	33,619	8,473	552	1,028	2,269	35,045	26,547	5,769	378	762	1,589	27,487	22,277	4,075	1,135
*Terrebonne	67,307	41,785	14,177	1,142	6,363	3,840	50,709	33,363	9,709	821	4,234	2,582	37,945	27,384	7,253	3,308
District 1	776,319	539,982	115,462	24,486	22,562	73,827	601,744	434,143	80,844	17,994	16,033	52,730	490,116	390,835	55,855	43,426
	100.000%	69.557%	14.873%	3.154%	2.906%	9.510%	100.000%	72.147%	13.435%	2.990%	2.664%	8.763%	81.449%	79.743%	11.396%	8.860%
District 2																
*Ascension	20,892	5,625	13,842	140	170	1,115	15,426	4,672	9,766	104	113	771	13,180	3,868	8,794	518
*Assumption	6,710	2,870	3,622	23	44	151	5,270	2,334	2,764	15	33	124	4,756	1,997	2,702	57
*East Baton Rouge	95,000	5,632	86,432	495	374	2,067	71,475	5,099	64,120	392	294	1,570	59,558	2,996	54,811	1,751
*Iberville	19,999	7,705	11,044	168	132	950	15,760	6,537	8,181	123	99	820	12,910	4,749	7,858	303
*Jefferson	202,290	66,287	95,706	11,209	3,363	25,725	153,765	54,870	69,868	8,782	2,566	17,679	116,066	44,036	57,011	15,019
*Orleans	334,518	87,085	214,927	10,885	3,073	18,548	265,391	77,481	162,659	9,010	2,482	13,759	222,512	63,298	139,955	19,259
*St. Charles	31,273	19,415	9,296	457	562	1,543	23,457	15,088	6,598	273	420	1,078	20,596	13,989	5,677	930
St. James	20,192	9,973	9,762	60	82	315	15,505	7,883	7,297	31	64	230	14,966	7,254	7,501	211
*St. John the Baptist	32,678	8,833	21,557	244	303	1,741	24,826	7,363	15,831	183	235	1,214	22,433	6,282	15,109	1,042
*West Baton Rouge	12,776	4,892	7,100	187	139	458	9,251	3,692	5,019	137	99	304	7,823	3,196	4,466	161
District 2	776,328	218,317	473,288	23,868	8,242	52,613	600,126	185,019	352,103	19,050	6,405	37,549	494,800	151,665	303,884	39,251
	100.000%	28.122%	60.965%	3.074%	1.062%	6.777%	100.000%	30.830%	58.672%	3.174%	1.067%	6.257%	82.449%	30.652%	61.416%	7.933%
District 3																
Acadia	57,576	44,480	10,864	238	573	1,421	42,943	34,071	7,383	173	400	916	37,678	30,555	6,407	716
*Calcasieu	211,632	135,533	58,717	4,678	3,408	9,296	159,315	105,582	41,416	3,346	2,517	6,454	117,525	83,099	29,176	5,250
Cameron	5,617	5,232	125	30	75	155	4,358	4,100	79	23	47	109	4,789	4,610	88	91
Iberia	69,929	39,206	24,556	2,123	794	3,250	52,791	31,295	17,069	1,562	581	2,284	44,526	28,287	14,352	1,887
*Jefferson Davis	31,258	24,565	5,426	173	427	667	23,290	18,734	3,692	104	302	458	19,354	16,008	2,907	439
Lafayette	241,753	153,363	65,136	6,454	3,210	13,590	183,875	121,608	45,917	4,664	2,387	9,299	153,493	108,645	36,481	8,367
St. Martin	51,767	33,259	15,921	597	539	1,451	39,404	26,278	11,293	407	413	1,013	35,120	23,934	10,381	805
St. Mary	49,406	26,949	15,991	835	1,670	3,961	37,521	21,594	11,520	593	1,173	2,641	30,210	18,712	9,891	1,607
Vermilion	57,359	44,477	8,810	1,447	623	2,002	43,012	34,363	5,787	1,037	488	1,337	36,769	30,505	4,994	1,270
District 3	776,297	507,064	205,546	16,575	11,319	35,793	586,509	397,625	144,156	11,909	8,308	24,511	479,464	344,355	114,677	20,432
	100.000%	65.318%	26.478%	2.135%	1.458%	4.611%	100.000%	67.795%	24.579%	2.030%	1.417%	4.179%	81.749%	71.821%	23.918%	4.261%



# Splits

Plan: SLS 222ES-3

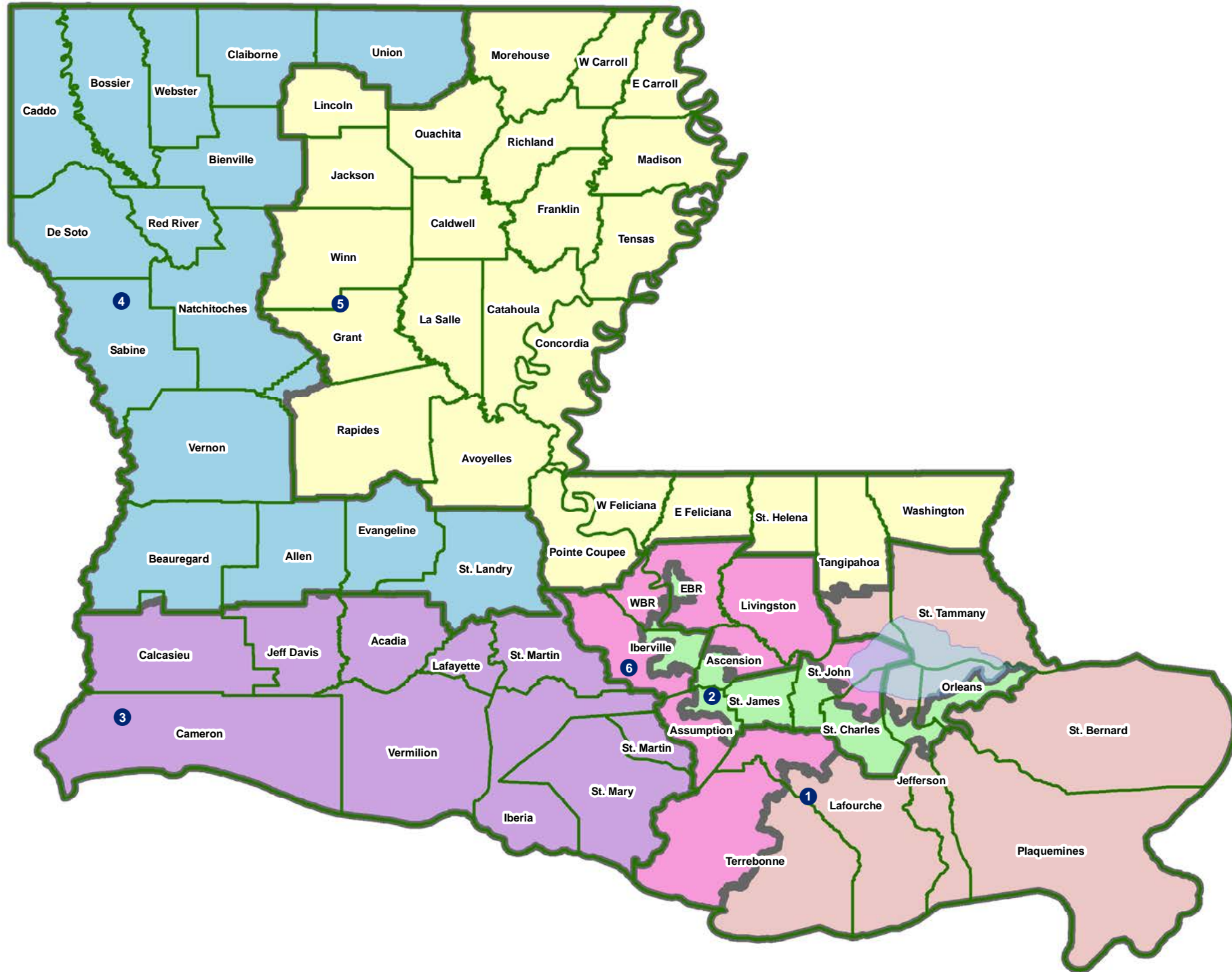
	Total Population	Total White	Total Black	Total Asian	Total American Indian	Total Other	VAP Total	VAP White	VAP Black	VAP Asian	VAP American Indian	VAP Other	Reg Total Dec 2021	Reg White Dec 2021	Reg Black Dec 2021	Reg Other Dec 2021
District 4																
Allen	22,750	16,327	4,490	246	947	740	17,510	12,751	3,275	182	646	656	12,201	9,478	2,217	506
Beauregard	36,549	29,529	4,649	402	1,052	917	27,489	22,304	3,495	269	773	648	22,294	18,771	2,369	1,154
Bienville	12,981	6,950	5,600	57	207	167	10,073	5,486	4,284	30	162	111	8,847	4,843	3,917	87
Bossier	128,746	81,052	32,551	3,492	3,273	8,378	95,876	62,931	22,440	2,448	2,477	5,580	69,743	50,861	14,838	4,044
Caddo	237,848	103,457	119,304	4,034	3,840	7,213	182,407	85,059	86,359	3,008	2,958	5,023	151,296	73,113	71,249	6,934
*Calcasieu	5,153	4,239	669	24	128	93	3,851	3,207	482	13	87	62	2,986	2,560	337	89
Claiborne	14,170	7,263	6,360	88	185	274	11,507	6,258	4,824	55	140	230	8,598	4,632	3,820	146
De Soto	26,812	15,284	9,973	117	740	698	20,440	11,909	7,425	86	557	463	18,713	11,330	6,810	573
Evangeline	32,350	21,354	9,235	241	280	1,240	24,408	16,460	6,483	187	217	1,061	20,553	14,566	5,643	344
*Jefferson Davis	992	501	411	10	45	25	749	387	314	7	23	18	659	342	295	22
Natchitoches	37,515	19,361	15,725	255	861	1,313	29,349	16,010	11,415	198	683	1,043	23,107	12,850	9,224	1,033
*Rapides	1,195	844	170	14	137	30	958	684	128	13	116	17	877	646	137	94
Red River	7,620	4,195	3,106	25	171	123	5,714	3,338	2,164	3	116	93	5,631	3,130	2,418	83
Sabine	22,155	15,036	3,861	94	2,723	441	17,064	12,054	2,655	66	1,970	319	14,547	11,023	2,184	1,340
St. Landry	82,540	43,611	35,836	499	636	1,958	61,811	34,209	25,497	353	451	1,301	54,482	30,093	23,005	1,384
Union	21,107	14,460	5,224	62	338	1,023	16,632	11,807	3,861	39	254	671	15,221	11,066	3,692	463
Vernon	48,750	35,087	7,611	1,442	1,600	3,010	36,261	26,765	5,133	1,074	1,160	2,129	24,060	19,182	3,011	1,867
Webster	36,967	22,735	12,679	208	687	658	28,753	18,144	9,464	154	558	433	22,737	14,938	7,339	460
District 4	776,200	441,285	277,454	11,310	17,850	28,301	590,852	349,763	199,698	8,185	13,348	19,858	476,552	293,424	162,505	20,623
	100.000%	56.852%	35.745%	1.457%	2.300%	3.646%	100.000%	59.196%	33.798%	1.385%	2.259%	3.361%	80.655%	61.572%	34.100%	4.328%
District 5																
Avoyelles	39,693	25,625	11,678	434	767	1,189	30,578	20,269	8,311	379	570	1,049	23,426	16,534	6,294	598
Caldwell	9,645	7,646	1,632	51	150	166	7,478	5,969	1,224	46	116	123	6,031	5,124	818	89
Catahoula	8,906	5,776	2,395	46	119	570	6,951	4,557	1,736	33	87	538	6,467	4,639	1,770	58
Concordia	18,687	10,275	7,725	122	233	332	14,217	8,108	5,613	100	167	229	11,964	7,222	4,540	202
East Carroll	7,459	2,054	5,272	29	43	61	5,901	1,773	4,043	19	27	39	4,709	1,306	3,359	44
East Feliciana	19,539	11,516	7,341	91	262	329	16,183	9,740	5,918	61	198	266	13,600	7,959	5,186	455
Franklin	19,774	12,492	6,802	70	205	205	15,028	9,901	4,779	44	153	151	13,159	9,015	4,034	110
Grant	22,169	17,709	3,335	133	644	348	17,527	13,964	2,717	97	507	242	12,688	11,174	1,176	338
Jackson	15,031	9,967	4,166	175	255	468	11,783	7,967	3,125	140	174	377	9,449	6,647	2,610	192
La Salle	14,791	11,348	1,422	283	372	1,366	11,563	8,636	1,065	264	271	1,327	8,792	7,978	637	177
Lincoln	48,396	26,034	19,364	892	662	1,444	38,655	21,306	15,119	744	526	960	25,649	15,672	9,016	961
Madison	10,017	3,475	6,363	20	59	100	7,435	2,906	4,391	9	48	81	7,278	2,494	4,674	110
Morehouse	25,629	12,281	12,484	160	370	334	20,062	10,095	9,300	117	279	271	16,922	8,505	8,131	286
Ouachita	160,368	88,545	61,217	2,788	2,661	5,157	120,200	69,974	42,290	2,118	2,059	3,759	99,752	60,515	35,658	3,579

# Splits

Plan: SLS 222ES-3

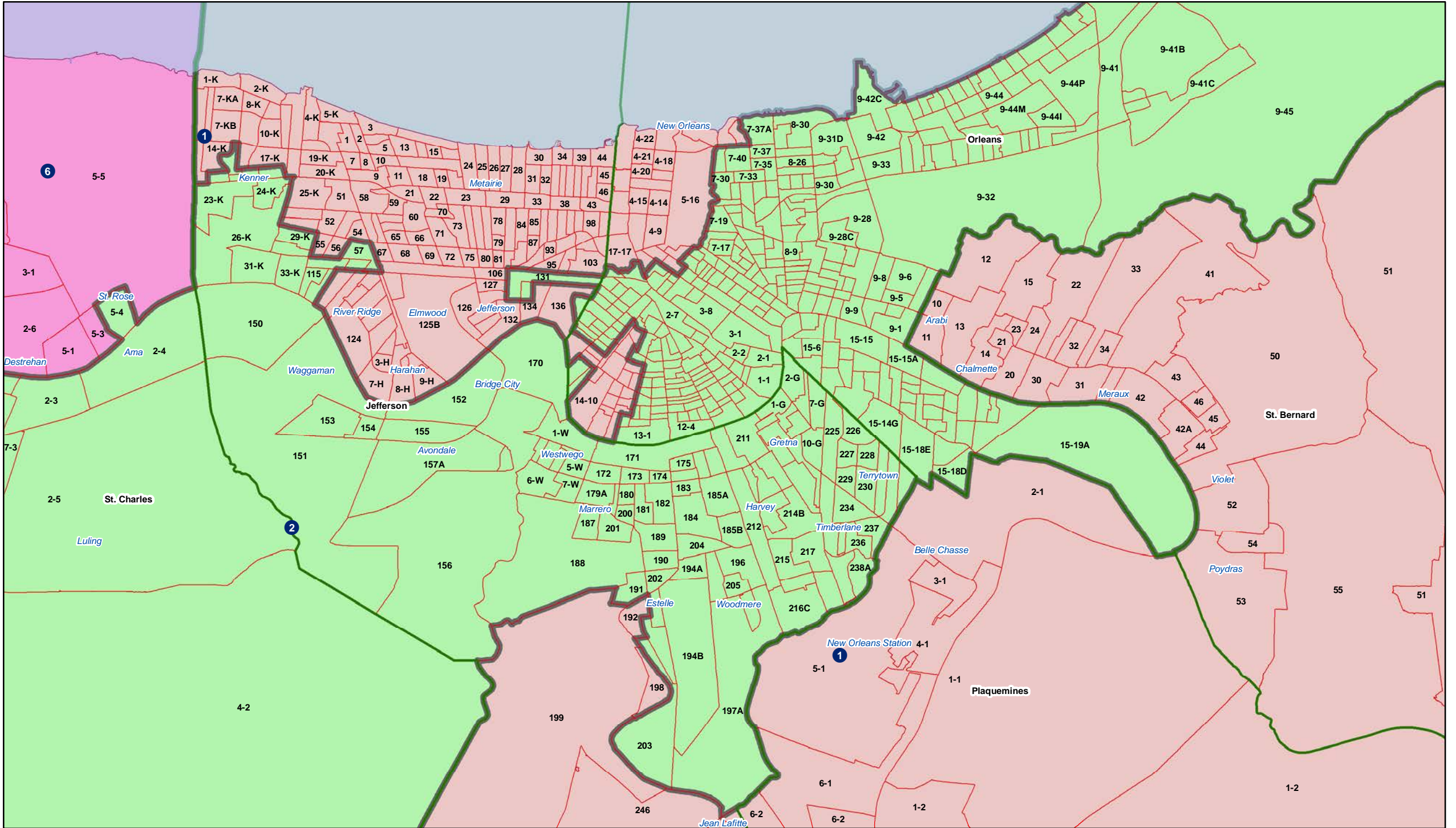
	Total Population	Total White	Total Black	Total Asian	Total American Indian	Total Other	VAP Total	VAP White	VAP Black	VAP Asian	VAP American Indian	VAP Other	Reg Total Dec 2021	Reg White Dec 2021	Reg Black Dec 2021	Reg Other Dec 2021
District 5																
Pointe Coupee	20,758	12,395	7,504	107	159	593	16,250	10,108	5,502	91	119	430	14,675	9,320	5,121	234
*Rapides	128,828	76,666	42,422	2,414	2,965	4,361	97,834	60,689	30,077	1,773	2,218	3,077	79,299	52,186	23,638	3,475
Richland	20,043	11,785	7,603	83	258	314	15,383	9,338	5,546	66	203	230	13,662	8,470	4,961	231
St. Helena	10,920	4,527	6,031	39	134	189	8,463	3,805	4,371	28	109	150	8,321	3,628	4,565	128
*Tangipahoa	87,216	47,717	33,406	922	1,426	3,745	66,446	38,658	23,448	722	1,065	2,553	48,769	30,635	16,450	1,684
Tensas	4,147	1,744	2,312	23	26	42	3,235	1,446	1,728	12	23	26	3,455	1,503	1,917	35
Washington	45,463	29,943	13,434	216	736	1,134	34,951	23,743	9,732	154	561	761	27,587	18,835	8,102	650
West Carroll	9,751	7,894	1,425	27	180	225	7,532	6,223	1,010	20	136	143	7,038	5,913	1,040	85
West Feliciana	15,310	10,883	3,740	89	225	373	12,783	9,283	2,951	56	174	319	7,407	5,092	2,180	135
Winn	13,755	8,594	3,727	210	263	961	10,906	6,932	2,695	170	207	902	8,406	5,988	2,292	126
District 5	776,295	456,891	272,800	9,424	13,174	24,006	597,344	365,390	196,691	7,263	9,997	18,003	478,505	306,354	158,169	13,982
	100.000%	58.855%	35.141%	1.214%	1.697%	3.092%	100.000%	61.169%	32.928%	1.216%	1.674%	3.014%	80.105%	64.023%	33.055%	2.922%
District 6																
*Ascension	105,608	75,516	18,374	2,160	1,834	7,724	76,531	56,464	12,373	1,410	1,277	5,007	66,737	52,932	10,020	3,785
*Assumption	14,329	10,852	2,598	73	214	592	11,346	8,811	1,943	42	164	386	9,683	7,703	1,808	172
*East Baton Rouge	361,781	190,437	126,966	15,930	4,353	24,095	284,137	158,782	92,670	12,207	3,453	17,025	219,706	135,236	69,864	14,606
*Iberville	10,242	7,128	2,686	34	142	252	8,326	5,925	2,051	26	122	202	7,552	5,383	2,039	130
*Lafourche	54,305	36,582	13,976	491	1,273	1,983	41,660	29,110	9,989	345	824	1,392	32,701	25,031	6,545	1,125
Livingston	142,282	116,855	12,658	1,697	3,111	7,961	105,141	88,432	8,136	1,099	2,311	5,163	84,568	76,062	5,425	3,081
*St. Charles	21,276	14,135	4,632	380	363	1,766	16,084	11,066	3,292	256	247	1,223	14,389	10,320	3,120	949
*St. John the Baptist	9,799	5,044	3,639	159	162	795	7,677	4,259	2,606	140	115	557	6,480	3,937	2,125	418
*Terrebonne	42,273	28,149	8,970	601	2,274	2,279	31,796	22,268	6,087	418	1,516	1,507	23,775	18,011	4,313	1,451
*West Baton Rouge	14,423	9,415	4,070	100	187	651	11,275	7,454	3,130	72	120	499	9,318	6,741	2,399	178
District 6	776,318	494,113	198,569	21,625	13,913	48,098	593,973	392,571	142,277	16,015	10,149	32,961	474,909	341,356	107,658	25,895
	100.000%	63.648%	25.578%	2.786%	1.792%	6.196%	100.000%	66.092%	23.953%	2.696%	1.709%	5.549%	79.955%	71.878%	22.669%	5.453%

# Congress



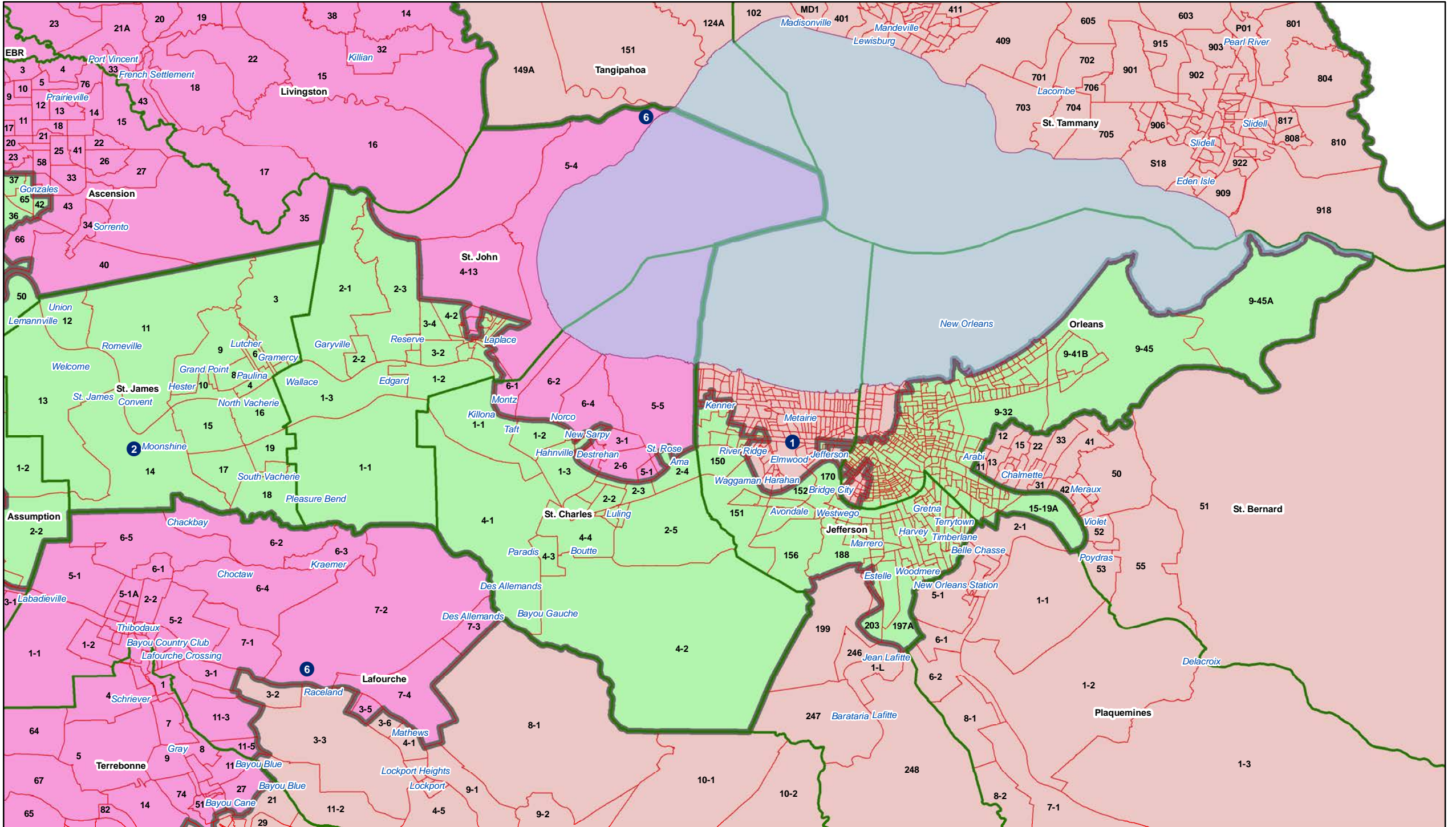


# Congress - Jefferson / Orleans



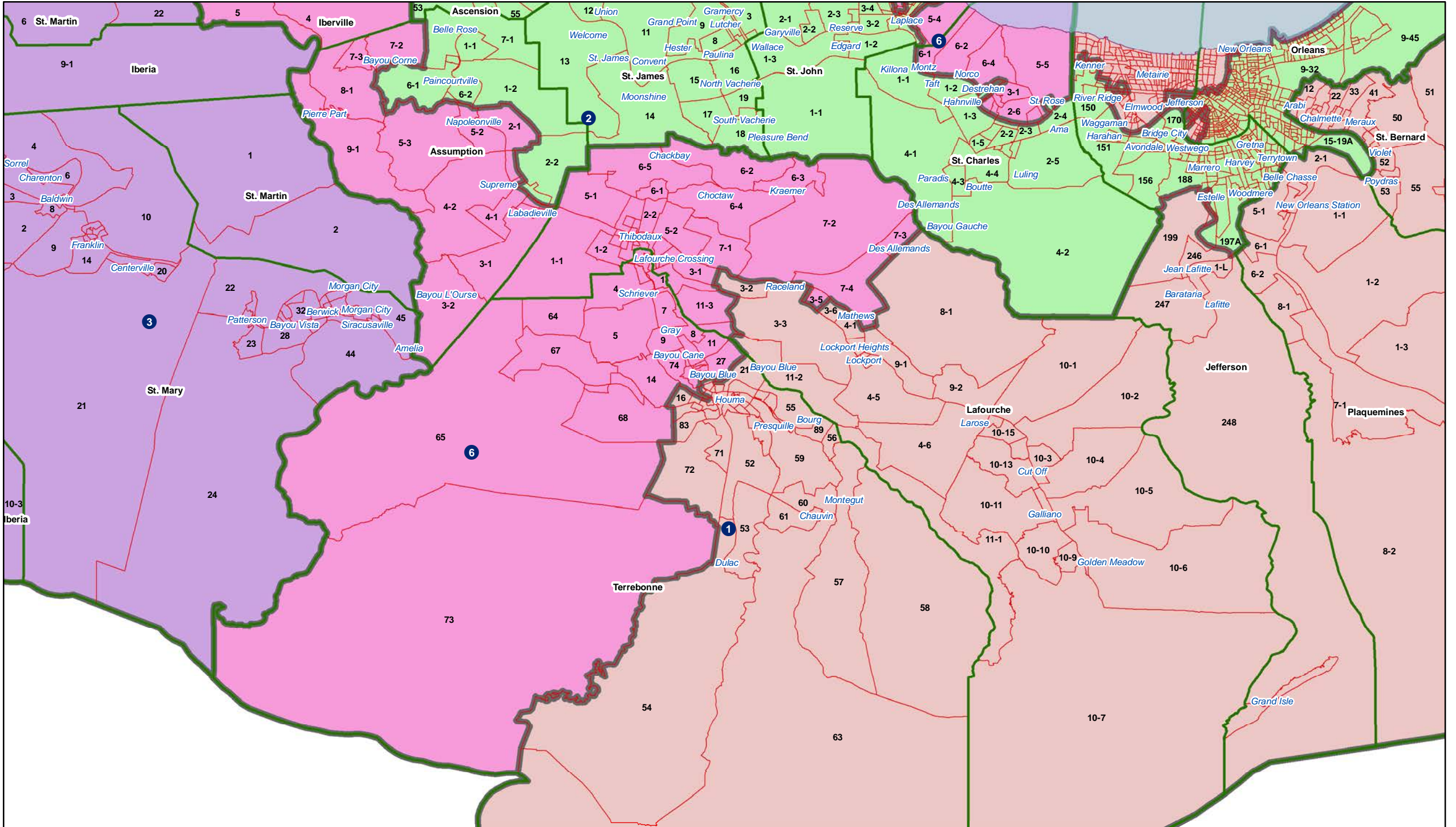


# Congress - St. John / St. Charles



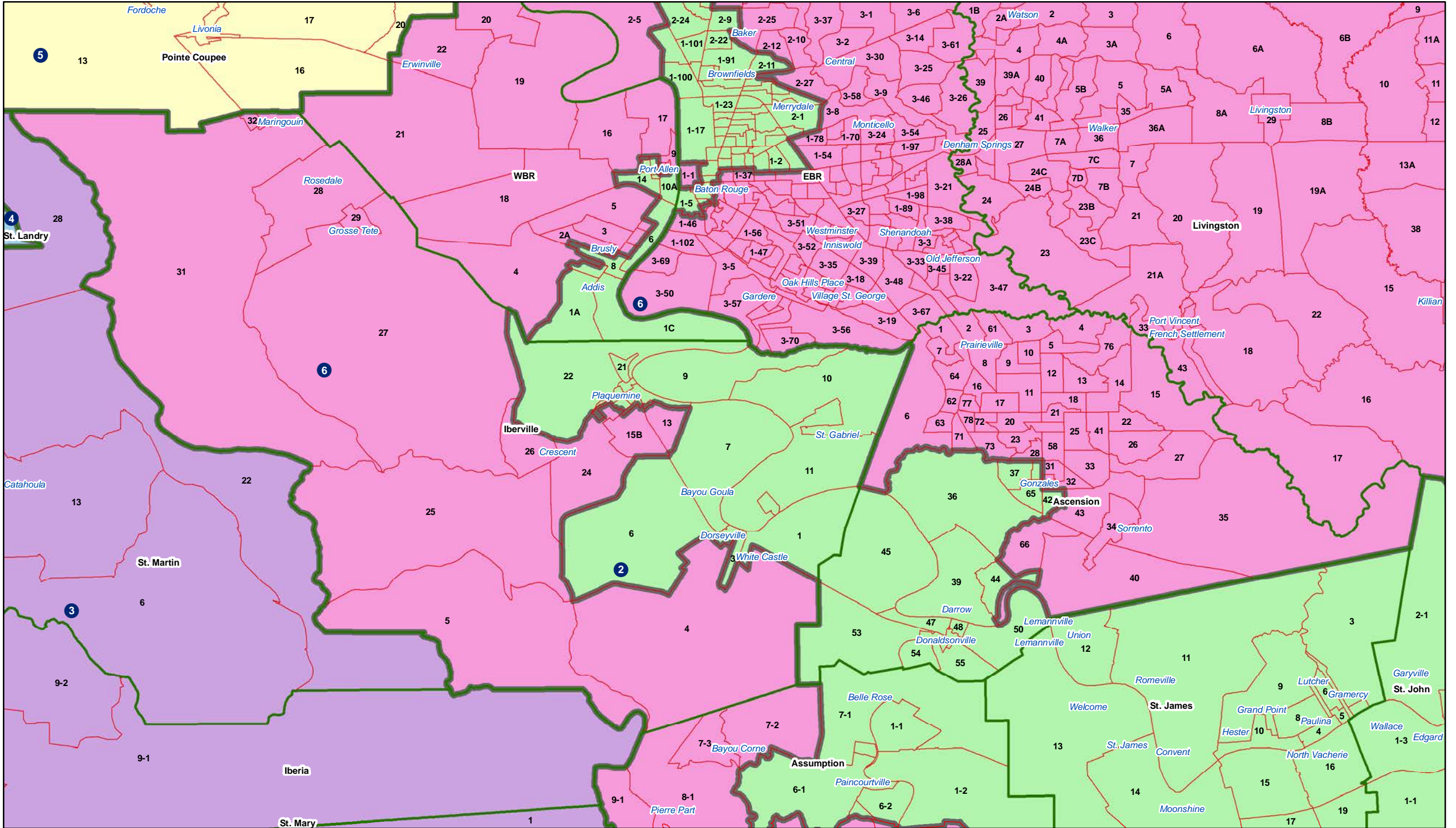


# Congress - Assumption / Terrebonne / Lafourche



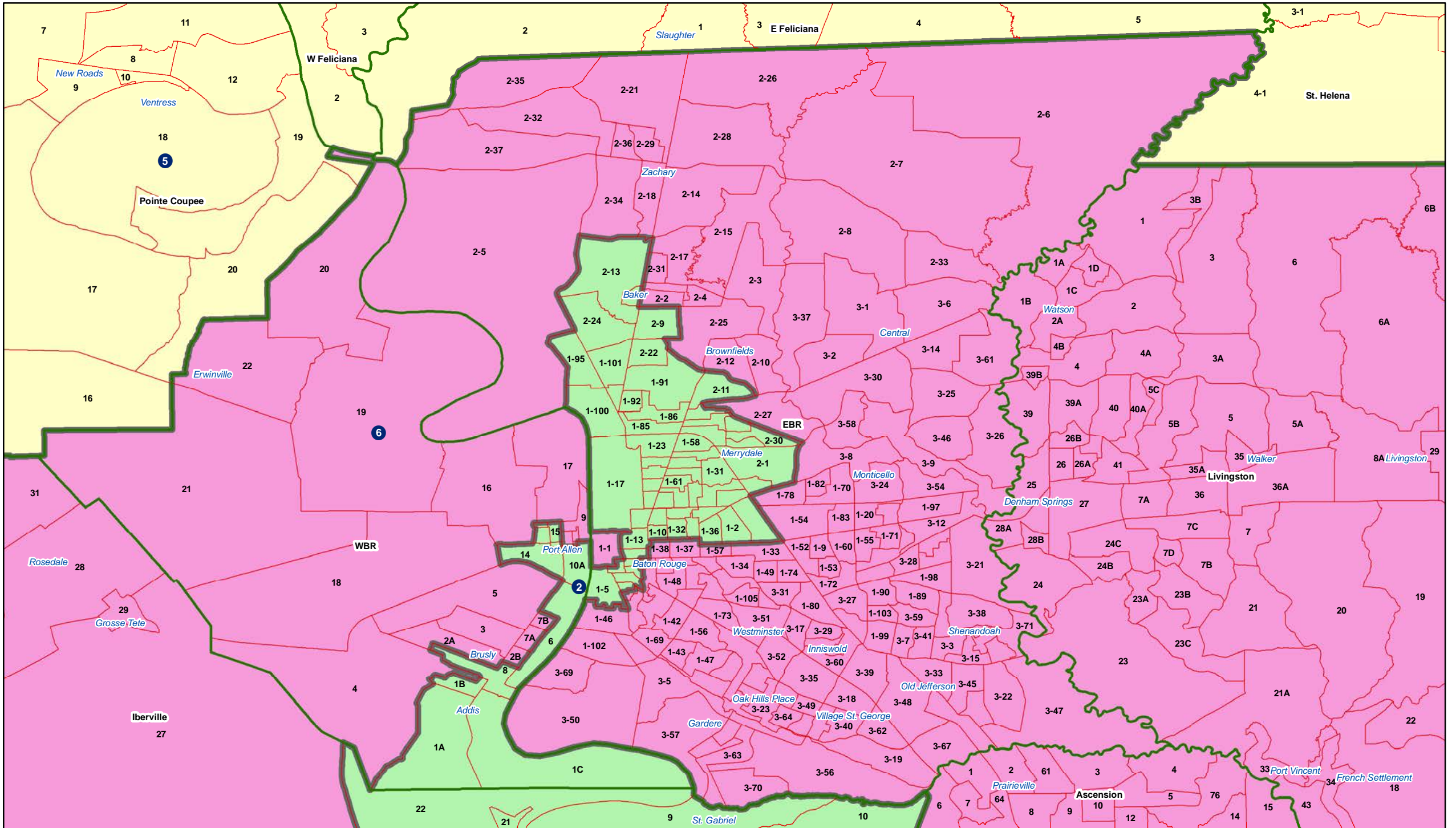


# Congress - Iberville / Ascension



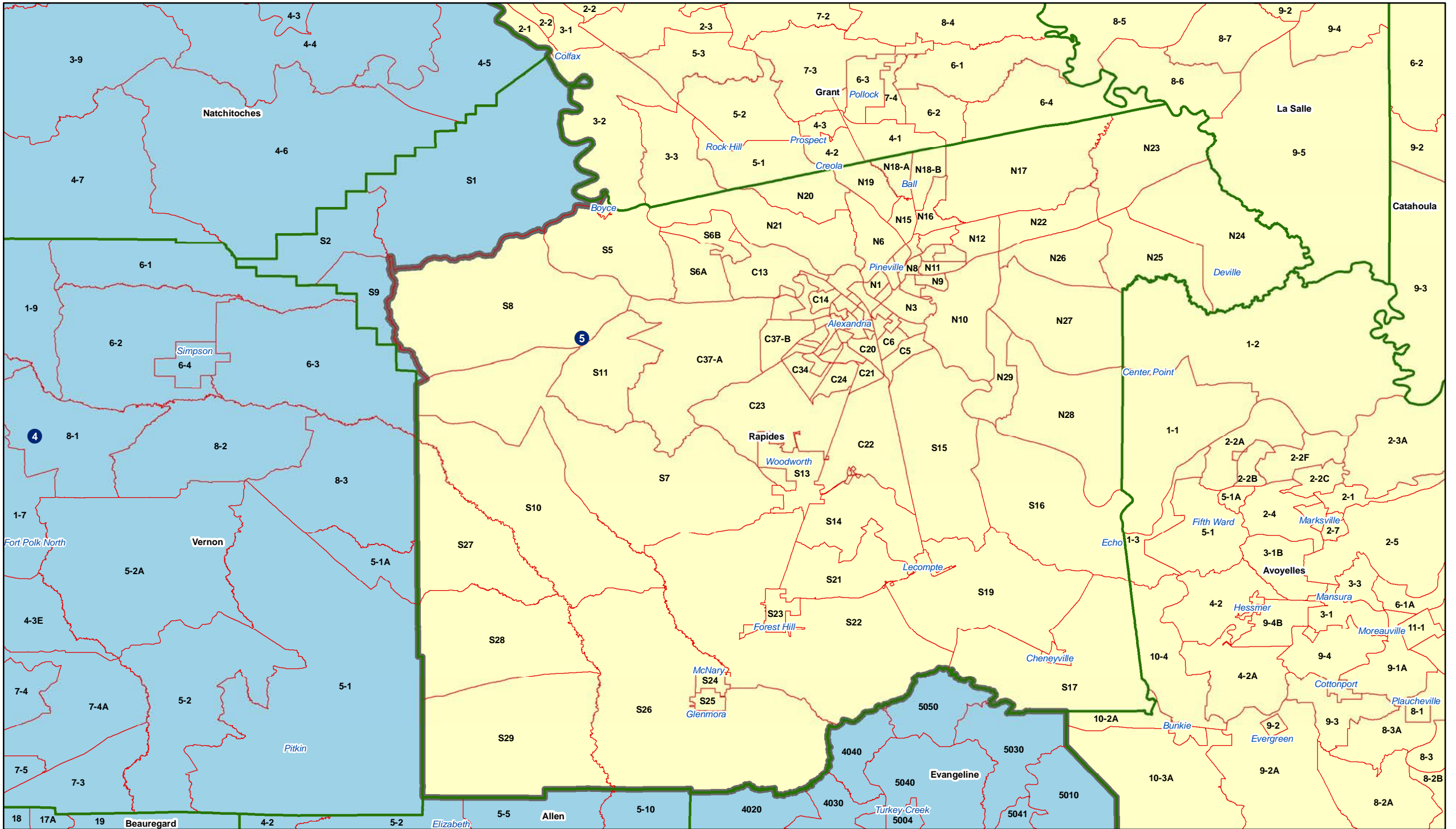


# Congress - East and West Baton Rouge

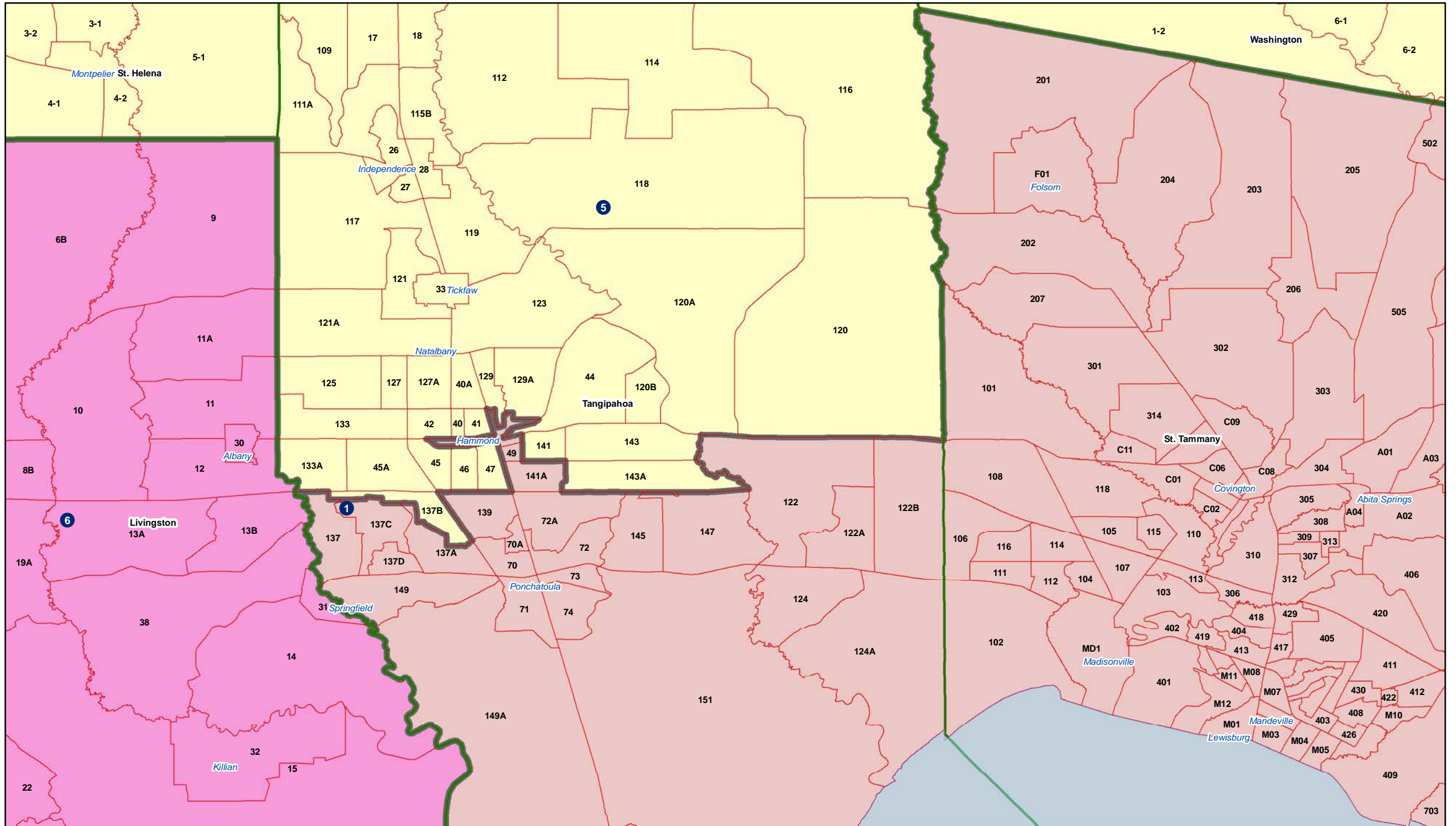




# Congress - Rapides



# Congress - Tangipahoa (part)





# Congress - Calcasieu

