

**HOUSE COMMITTEE AMENDMENTS**

2024 First Extraordinary Session

Amendments proposed by House Committee on House and Governmental Affairs to Engrossed Senate Bill No. 8 by Senator Womack

AMENDMENT NO. 1

On page 1, delete lines 13 through 17 and delete pages 2 through 6 and insert the following:

"(1) District 1 is composed of Precincts 1, 2, 3, 4, 5, 8, 10, 12, 13, 14, 15, 18, 21, 22, 25, 26, 27, 33, 34, 35, 41, 43, 61, 68, 69, and 76 of Ascension Parish; Precincts 1, 2, 3, 4, 5, 7, 8, 9, 10, 11, 12, 13, 14, 15, 16, 17, 18, 19, 20, 21, 22, 23, 24, 25, 26, 27, 28, 29, 30, 31, 32, 33, 34, 35, 36, 37, 38, 39, 40, 41, 42, 43, 44, 45, 46, 51, 52, 53, 54, 55, 56, 58, 59, 60, 61, 62, 63, 64, 65, 66, 67, 68, 69, 70, 71, 72, 73, 74, 75, 76, 77, 78, 79, 80, 81, 82, 83, 84, 85, 86, 87, 88, 89, 90, 91, 92, 93, 94, 95, 96, 97, 98, 99, 100, 101, 102, 103, 105, 106, 117, 118, 119, 120, 121, 122, 123, 124, 125A, 125B, 126, 127, 128, 129, 130, 132, 134, 136, 192, 198, 199, 203, 246, 247, 248, 1-GI, 1-H, 2-H, 3-H, 4-H, 5-H, 6-H, 7-H, 8-H, 9-H, 1-K, 2-K, 3-K, 4-K, 5-K, 6-KA, 6-KB, 7-KA, 7-KB, 8-K, 9-K, 10-K, 11-K, 12-K, 13-KA, 14-K, 16-K, 17-K, 18-K, 19-K, 20-K, 25-K, 27-K, 28-K, 29-K, 34-K, 35-K, and 1-L of Jefferson Parish; Precincts 11, 12, 13A, 13B, 14, 15, 16, 17, 18, 18A, 19, 19A, 20, 21A, 21B, 22, 30, 31, 32, 33, 34, 38, and 43 of Livingston Parish; Precincts 4-9, 4-11, 4-14, 4-15, 4-17, 4-17A, 4-18, 4-20, 4-21, 4-22, 4-23, 5-17, 5-18, 7-41, 7-42, 9-45, 9-45A, 13-13, 14-1, 14-2, 14-3, 14-4, 14-5, 14-6, 14-7, 14-8, 14-9, 14-10, 14-11, 14-12, 14-13A, 14-14, 14-15, 14-16, 16-2, 16-3, 17-1, 17-17, 17-18, 17-18A, 17-19, and 17-20 of Orleans Parish; Plaquemines Parish; St. Bernard Parish; St. Tammany Parish; and Precincts 40A, 41, 42, 45A, 45B, 46, 47, 70, 70A, 71, 72, 72A, 73, 74, 121A, 122B, 124, 125, 127, 133, 133A, 137, 137A, 137B, 137C, 137D, 139, 141A, 143, 143A, 145, 147, 149, 149A, and 151 of Tangipahoa Parish.

(2) District 2 is composed of Precincts 6, 7, 9, 11, 16, 17, 19, 20, 23, 24, 28, 30, 31, 32, 36, 37, 38, 39, 40, 42, 44, 45, 47, 48, 50, 51, 52, 53, 54, 55, 57, 58, 62, 63, 64, 65, 66, 71, 72, 73, 77, and 78 of Ascension Parish; Assumption Parish; Iberville Parish; Precincts 57, 104, 108, 115, 116, 131, 133, 138, 150, 151, 152, 153, 154, 155, 156, 157A, 157B, 170, 171, 172, 173, 174, 175, 176, 177, 178, 179A, 179B, 180, 181, 182, 183, 184, 185A, 185B, 187, 188, 189, 190, 191, 193A, 193B, 194A, 194B, 195, 196, 197A, 197B, 200, 201, 202, 204, 205, 210, 211, 212, 213A, 213B, 213C, 214A, 214B, 215, 216A, 216B, 216C, 217, 225, 226, 227, 228, 229, 230, 231, 232A, 232B, 234, 235, 236, 237, 238A, 238B, 1-G, 2-G, 3-G, 4-G, 5-G, 6-G, 7-G, 8-G, 9-G, 10-G, 11-G, 12-G, 13-G, 13-KB, 15-K, 21-K, 22-K, 23-K, 24-K, 26-K, 30-K, 31-K, 33-K, 1-W, 2-W, 3-W, 4-W, 5-W, 6-W, and 7-W of Jefferson Parish; Precincts 1-1, 1-2, 1-5, 1-6, 2-1, 2-2, 2-4, 2-6, 2-7, 3-1, 3-8, 3-9, 3-12, 3-14, 3-15, 3-18, 3-19, 3-20, 4-2, 4-3, 4-6, 4-7, 4-8, 5-1, 5-2, 5-3, 5-5, 5-7, 5-8, 5-9, 5-10, 5-11, 5-12, 5-13, 5-15, 5-16, 6-1, 6-2, 6-4, 6-6, 6-7, 6-8, 6-9, 7-1, 7-2, 7-4, 7-5, 7-6, 7-7, 7-8, 7-9A, 7-10, 7-11, 7-12, 7-13, 7-14, 7-15, 7-16, 7-17, 7-18, 7-19, 7-20, 7-21, 7-23, 7-24, 7-25, 7-25A, 7-26, 7-27, 7-27B, 7-28, 7-28A, 7-29, 7-30, 7-32, 7-33, 7-35, 7-37, 7-37A, 7-40, 8-1, 8-2, 8-4, 8-6, 8-7, 8-8, 8-9, 8-12, 8-13, 8-14, 8-15, 8-19, 8-20, 8-21, 8-22, 8-23, 8-24, 8-25, 8-26, 8-27, 8-28, 8-30, 9-1, 9-3, 9-4, 9-5, 9-6, 9-7, 9-8, 9-9, 9-10, 9-11, 9-12, 9-13, 9-14, 9-15, 9-16, 9-17, 9-19, 9-21, 9-23, 9-25, 9-26, 9-28, 9-28C, 9-29, 9-30, 9-30A, 9-31, 9-31A, 9-31B, 9-31D, 9-32, 9-33, 9-34A, 9-35, 9-35A, 9-36, 9-36B, 9-37, 9-38, 9-38A, 9-39, 9-39B, 9-40, 9-40A, 9-40C, 9-41, 9-41A, 9-41B, 9-41C, 9-41D, 9-42, 9-42C, 9-43A, 9-43B, 9-43C, 9-43E, 9-43F, 9-43G, 9-43H, 9-43I, 9-43J, 9-43K, 9-43L, 9-43M, 9-43N, 9-44, 9-44A, 9-44B, 9-44D, 9-44E, 9-44F, 9-44G, 9-44I, 9-44J, 9-44L, 9-44M, 9-44N, 9-44O, 9-44P, 9-44Q, 10-3, 10-6, 10-7, 10-8, 10-9, 10-11, 10-12, 10-13, 10-14, 11-2, 11-3, 11-4, 11-5, 11-8, 11-9, 11-10, 11-11, 11-12, 11-13, 11-14, 11-17, 12-1, 12-2, 12-3, 12-4, 12-5, 12-6, 12-7, 12-9, 12-10, 12-11, 12-12, 12-13, 12-14, 12-16, 12-17, 12-19, 13-1, 13-2, 13-3, 13-4, 13-5, 13-6, 13-7, 13-8, 13-9, 13-10,

13-11, 13-12, 13-14, 13-15, 13-16, 14-17, 14-18A, 14-19, 14-20, 14-21, 14-23, 14-24A, 14-25, 14-26, 15-1, 15-2, 15-3, 15-5, 15-6, 15-8, 15-9, 15-10, 15-11, 15-12, 15-12A, 15-13, 15-13A, 15-13B, 15-14, 15-14A, 15-14B, 15-14C, 15-14D, 15-14E, 15-14F, 15-14G, 15-15, 15-15A, 15-15B, 15-16, 15-17, 15-17A, 15-17B, 15-18, 15-18A, 15-18B, 15-18C, 15-18D, 15-18E, 15-18F, 15-19, 15-19A, 15-19B, 15-19C, 16-1, 16-1A, 16-4, 16-5, 16-6, 16-7, 16-8, 16-9, 17-2, 17-3, 17-4, 17-5, 17-6, 17-7, 17-8, 17-9, 17-10, 17-11, 17-12, 17-13, 17-13A, 17-14, 17-15, and 17-16 of Orleans Parish; St. Charles Parish; St. James Parish; and St. John the Baptist Parish.

(3) District 3 is composed of Acadia Parish; Precincts 164, 166E, 166W, 260, 261, 262, 300, 301, 302, 303, 304, 305, 307, 308, 309E, 309W, 310, 311, 312, 313E, 313W, 314, 315E, 315W, 318, 319N, 319S, 320E, 320W, 321, 322, 323, 324, 328, 329, 330, 332N, 332S, 360, 361, 364, 370, 371N, 800, 801, 860N, 860S, 861E, and 861W of Calcasieu Parish; Cameron Parish; Iberia Parish; Jefferson Davis Parish; Precincts 25, 26, 27, 28, 29, 30, 31, 32, 33, 34, 35, 36, 37, 38, 39, 40, 41, 42, 43, 44, 45, 46, 47, 48, 49, 67, 69, 70, 71, 72, 73, 74, 75, 76, 77, 78, 79, 80, 81, 82, 83, 84, 85, 86, 87, 88, 89, 90, 91, 92, 93, 94, 95, 96, 97, 98, 99, 100, 101, 102, 103, 104, 105, 106, 107, 108, 109, 110, 111, 114, 115, 116, 117, 118, 119, 120, 121, 124, 125, 126, 127, 128, 130, 131, 133, 134, 135, and 136 of Lafayette Parish; Lafourche Parish; St. Martin Parish; St. Mary Parish; Terrebonne Parish; and Vermilion Parish.

(4) District 4 is composed of Allen Parish; Avoyelles Parish; Beauregard Parish; Bienville Parish; Bossier Parish; Precincts 1-1, 1-2, 1-3, 1-4, 1-5, 1-6, 1-7, 1-8, 1-9, 1-10, 1-11, 1-12, 1-13, 1-14, 2-1, 2-2, 2-4, 3-1, 3-8, 3-9, 4-1, 4-2, 4-3, 4-4, 4-5, 4-6, 4-7, 4-8, 4-9, 4-10, 5-10, 6-1, 8-1, 8-2, 8-3, 8-4, 8-5, 8-6, 8-7, 8-8, 8-9, 9-1, 9-2, 9-3, 9-7, 9-8, 9-9, 9-10, 9-11, 9-12, 9-13, 10-2, 11-1, 11-9, 11-10, 12-1, 12-3, 12-7, and 12-8 of Caddo Parish; Precincts 160E, 160W, 161, 162E, 162W, 163, 165, 167, 306, 316E, 316W, 317, 325, 326, 327, 331, 333, 334, 335, 336, 337, 338, 339, 340, 362, 363, 365, 366, 367, 368, 369, 371S, 372, 400, 401, 402, 403, 404, 405, 406, 407, 408, 440, 441, 460E, 460W, 461, 463, 464, 465, 466E, 466W, 467, 468, 469, 560, 561, 562, 600, 601, 602, 603, 660, 661, 662, 663, 664, 700, 701, 702, 703, 760, 761, and 762 of Calcasieu Parish; Claiborne Parish; Precincts 10, 11, 11B, 11C, 28, 35, 35A, 35B, 37, 37C, 46, 46A, 46B, 48, 49, 49A, and 51 of De Soto Parish; Grant Parish; Jackson Parish; Lincoln Parish; Precincts N6, N9, N10, N11, N12, N13-A, N13-B, N14-A, N14-B, N15, N16, N17, N18-A, N18-B, N19, N20, N21, N22, N23, N24, N25, N26, N27, N28, N29, S16, S17, S18, S19, and S20 of Rapides Parish; Sabine Parish; Union Parish; Vernon Parish; Webster Parish; and Winn Parish.

(5) District 5 is composed of Caldwell Parish; Catahoula Parish; Concordia Parish; Precincts 1-9, 1-12, 1-34, 1-35, 1-42, 1-43, 1-47, 1-49, 1-53, 1-56, 1-60, 1-66, 1-72, 1-74, 1-75, 1-79, 1-80, 1-89, 1-90, 1-98, 1-99, 1-103, 1-105, 1-107, 2-6, 2-7, 2-8, 2-33, 3-1, 3-2, 3-3, 3-4, 3-6, 3-7, 3-9, 3-10, 3-11, 3-12, 3-13, 3-14, 3-15, 3-16, 3-17, 3-18, 3-19, 3-21, 3-22, 3-23, 3-25, 3-26, 3-27, 3-28, 3-29, 3-30, 3-31, 3-32, 3-33, 3-34, 3-35, 3-36, 3-37, 3-38, 3-39, 3-40, 3-41, 3-43, 3-45, 3-46, 3-47, 3-48, 3-49, 3-51, 3-52, 3-53, 3-55, 3-56, 3-58, 3-59, 3-60, 3-61, 3-62, 3-64, 3-65, 3-66, 3-67, 3-68, 3-70, 3-71, 3-72, 3-73, 3-74, 3-75, and 3-76 of East Baton Rouge Parish; East Carroll Parish; East Feliciana Parish; Franklin Parish; La Salle Parish; Precincts 1, 1A, 1B, 1C, 1D, 2, 2A, 3, 3A, 3B, 4, 4A, 4B, 5, 5A, 5B, 5D, 6, 6A, 6B, 7, 7A, 7B, 7C, 7D, 8A, 8B, 9, 10, 11A, 21, 23, 23A, 23B, 23C, 24, 24B, 24C, 24D, 25, 26, 26A, 26B, 26C, 27, 28, 29, 35, 35A, 36, 36A, 39, 39A, 39B, 40, 40A, and 41 of Livingston Parish; Madison Parish; Morehouse Parish; Ouachita Parish; Richland Parish; St. Helena Parish; Precincts 2, 6, 11, 15, 16, 17, 28, 33, 43, 44, 49, 101, 102, 104, 105, 106, 106A, 107, 108, 109, 110, 111A, 112, 114, 115B, 116, 117, 118, 118A, 119, 120, 120A, 120B, 121, 122A, 122C, 123, 129A, and 141 of Tangipahoa Parish; Tensas Parish; Washington Parish; West Carroll Parish; and West Feliciana Parish.

(6) District 6 is composed of Precincts 2-3, 2-5, 2-6, 2-7, 2-8, 2-9, 2-10, 2-11, 2-12, 3-2, 3-3, 3-4, 3-5, 3-6, 3-7, 5-1, 5-2, 5-3, 5-4, 5-5, 5-6, 5-7, 5-8, 5-9, 5-11, 6-2, 6-3, 6-4, 6-5, 6-6, 6-7, 6-8, 6-9, 6-10, 7-1, 7-2, 7-3, 7-4, 7-5, 7-6, 7-7, 7-8, 7-9,

1 7-10, 9-4, 9-5, 9-6, 10-1, 10-3, 10-4, 10-5, 10-6, 10-7, 10-8, 10-9, 11-2, 11-3, 11-4,  
 2 11-5, 11-6, 11-7, 11-8, 12-2, 12-4, 12-5, 12-6, 12-9, 12-10, and 12-11 of Caddo  
 3 Parish; Precincts 1, 4, 5, 5A, 6, 6A, 6B, 9, 16, 16A, 16B, 16C, 21, 22, 22A, 23, 26,  
 4 26A, 30, 30A, 31, 31A, 32, 33, 33A, 34, 34A, 34B, 38, 38A, 42, 44, 53, 55, 56, 59,  
 5 60, 60A, 63, and 63A of De Soto Parish; Precincts 1-1, 1-2, 1-3, 1-4, 1-5, 1-6, 1-7,  
 6 1-8, 1-10, 1-11, 1-13, 1-14, 1-15, 1-16, 1-17, 1-18, 1-19, 1-20, 1-21, 1-22, 1-23, 1-24,  
 7 1-25, 1-26, 1-27, 1-28, 1-29, 1-30, 1-31, 1-32, 1-33, 1-36, 1-37, 1-38, 1-39, 1-40,  
 8 1-41, 1-44, 1-45, 1-46, 1-48, 1-50, 1-51, 1-52, 1-54, 1-55, 1-57, 1-58, 1-59, 1-61,  
 9 1-62, 1-63, 1-64, 1-65, 1-67, 1-68, 1-69, 1-70, 1-71, 1-73, 1-76, 1-77, 1-78, 1-81,  
 10 1-82, 1-83, 1-84, 1-85, 1-86, 1-87, 1-88, 1-91, 1-92, 1-93, 1-94, 1-95, 1-96, 1-97,  
 11 1-100, 1-101, 1-102, 1-104, 2-1, 2-2, 2-3, 2-4, 2-5, 2-9, 2-10, 2-11, 2-12, 2-13, 2-14,  
 12 2-15, 2-16, 2-17, 2-18, 2-19, 2-20, 2-21, 2-22, 2-23, 2-24, 2-25, 2-26, 2-27, 2-28,  
 13 2-29, 2-30, 2-31, 2-32, 2-34, 2-35, 2-36, 2-37, 2-38, 3-5, 3-8, 3-20, 3-24, 3-42, 3-44,  
 14 3-50, 3-54, 3-57, 3-63, and 3-69 of East Baton Rouge Parish; Evangeline Parish;  
 15 Precincts 1, 2, 3, 4, 5, 6, 7, 8, 9, 10, 11, 12, 13, 14, 15, 16, 17, 18, 19, 20, 21, 22, 23,  
 16 24, 50, 51, 52, 53, 54, 55, 56, 57, 58, 59, 60, 61, 63, 64, 65, 66, 68, 112, 113, 122,  
 17 123, and 129 of Lafayette Parish; Natchitoches Parish; Pointe Coupee Parish;  
 18 Precincts C1, C2, C3, C4, C5, C6, C7, C8, C9, C10, C11-A, C11-B, C13, C14,  
 19 C15, C17, C18, C19, C20, C21, C22, C23, C24, C25, C26, C27, C28, C30, C31,  
 20 C32, C33, C34, C35, C36, C37-A, C37-B, C38-A, C38-B, C39, C40, C41, C42,  
 21 N1, N2, N3, N4, N5, N7, N8, S1, S2, S4, S5, S6A, S6B, S7, S8, S9, S10, S11, S13,  
 22 S14, S15, S21, S22, S23, S24, S25, S26, S27, S28, and S29 of Rapides Parish; Red  
 23 River Parish; St. Landry Parish; and West Baton Rouge Parish."

# Plan Statistics

Plan: HCASB8 362 70 (Marcelle)

<u>Districts:</u>	<u># of Members</u>	<u>Actual Population</u>	<u>Ideal Population</u>	<u>Absolute Deviation</u>	<u>Relative Deviation</u>
District 1	1	776,282	776,292	-10	-0.001%
District 2	1	776,284	776,292	-8	-0.001%
District 3	1	776,304	776,292	12	0.002%
District 4	1	776,303	776,292	11	0.001%
District 5	1	776,284	776,292	-8	-0.001%
District 6	1	776,300	776,292	8	0.001%
<b>Grand Total:</b>	<b>6</b>	<b>4,657,757</b>	<b>4,657,752</b>		

Ideal Population Per Member: 776292  
 Number of Districts for Plan Type: 6

Range of District Populations: 776,282 to 776,304

Absolute Mean Deviation: 4  
 Absolute Range: -10 to 12  
 Absolute Overall Range: 22

Relative Mean Deviation: 0.00%  
 Relative Range: 0.00% to 0.00%  
 Relative Overall Range: 0.00%

<b><i>Ideal - Actual:</i></b>	<b>-5</b>
<b><i>Remainder:</i></b>	<b>5</b>
<b><i>Unassigned Population:</i></b>	<b>0</b>

# Total Population

Plan: HCASB8 362 70 (Marcelle)

	Total Population	Total White	Total Black	Total Asian	Total American Indian	Total Other	Total Hispanic	VAP Total	VAP White	VAP Black	VAP Asian	VAP American Indian	VAP Other	VAP Hispanic Total
District 1	776,282	542,503	120,699	24,399	15,222	73,459	90,963	599,985	433,862	84,625	17,800	11,276	52,422	64,022
	100.000%	69.885%	15.548%	3.143%	1.961%	9.463%	11.718%	100.000%	72.312%	14.105%	2.967%	1.879%	8.737%	10.671%
District 2	776,284	278,532	405,616	25,111	9,446	57,579	74,236	601,177	231,861	301,405	19,890	7,243	40,778	51,710
	100.000%	35.880%	52.251%	3.235%	1.217%	7.417%	9.563%	100.000%	38.568%	50.136%	3.309%	1.205%	6.783%	8.601%
District 3	776,304	514,866	188,325	15,173	21,020	36,920	43,499	587,515	405,299	131,516	10,933	14,530	25,237	28,984
	100.000%	66.323%	24.259%	1.955%	2.708%	4.756%	5.603%	100.000%	68.985%	22.385%	1.861%	2.473%	4.296%	4.933%
District 4	776,303	538,244	170,908	15,093	20,189	31,869	40,804	595,216	423,224	123,396	11,002	15,073	22,521	28,369
	100.000%	69.334%	22.016%	1.944%	2.601%	4.105%	5.256%	100.000%	71.104%	20.731%	1.848%	2.532%	3.784%	4.766%
District 5	776,284	488,868	225,954	15,762	12,382	33,318	38,227	594,707	388,886	160,948	11,588	9,461	23,824	26,435
	100.000%	62.975%	29.107%	2.030%	1.595%	4.292%	4.924%	100.000%	65.391%	27.063%	1.949%	1.591%	4.006%	4.445%
District 6	776,300	294,639	431,617	11,750	8,801	29,493	34,820	591,948	241,379	313,879	9,203	6,657	20,830	24,142
	100.000%	37.954%	55.599%	1.514%	1.134%	3.799%	4.485%	100.000%	40.777%	53.025%	1.555%	1.125%	3.519%	4.078%
Grand Total	4,657,757	2,657,652	1,543,119	107,288	87,060	262,638	322,549	3,570,548	2,124,511	1,115,769	80,416	64,240	185,612	223,662
	100.000%	57.059%	33.130%	2.303%	1.869%	5.639%	6.925%	100.000%	59.501%	31.249%	2.252%	1.799%	5.198%	6.264%

# Voter Registration

Plan: HCASB8 362 70 (Marcelle)

	Reg Total Dec 2023	Reg White Dec 2023	Reg Black Dec 2023	Reg Other Dec 2023	Reg Dem Total Dec 2023	Reg Rep Total Dec 2023	Reg Other Total Dec 2023
District 1	472,075	376,739	54,366	40,970	123,211	203,629	145,235
	78.681%	79.805%	11.516%	8.679%	26.100%	43.135%	30.765%
District 2	471,504	186,651	244,255	40,598	269,536	78,259	123,709
	78.430%	39.586%	51.803%	8.610%	57.165%	16.598%	26.237%
District 3	452,114	336,628	93,909	21,577	143,560	184,358	124,196
	76.954%	74.456%	20.771%	4.772%	31.753%	40.777%	27.470%
District 4	429,407	329,384	80,277	19,746	122,148	192,021	115,238
	72.143%	76.707%	18.695%	4.598%	28.446%	44.718%	26.837%
District 5	471,511	326,866	125,475	19,170	157,057	193,772	120,682
	79.285%	69.323%	26.611%	4.066%	33.309%	41.096%	25.595%
District 6	445,676	184,178	243,547	17,951	236,994	99,587	109,095
	75.290%	41.326%	54.647%	4.028%	53.176%	22.345%	24.479%
<b>Grand Total</b>	<b>2,742,287</b>	<b>1,740,446</b>	<b>841,829</b>	<b>160,012</b>	<b>1,052,506</b>	<b>951,626</b>	<b>738,155</b>

# Splits

Plan: HCASB8 362 70 (Marcelle)

	Total Population	Total White	Total Black	Total Asian	Total American Indian	Total Other	VAP Total	VAP White	VAP Black	VAP Asian	VAP American Indian	VAP Other	Reg Total Dec 2023	Reg White Dec 2023	Reg Black Dec 2023	Reg Other Dec 2023
District 1																
*Ascension	55,041	43,734	5,922	898	959	3,528	40,067	32,768	3,792	552	668	2,287	34,326	29,645	3,007	1,674
*Jefferson	241,927	156,619	31,279	11,949	4,436	37,644	193,519	130,833	22,881	9,000	3,358	27,447	145,427	113,149	12,795	19,483
*Livingston	29,296	25,088	2,146	228	587	1,247	22,320	19,363	1,516	132	452	857	17,537	16,076	960	501
*Orleans	44,524	35,608	3,421	1,820	519	3,156	36,295	29,327	2,867	1,373	403	2,325	28,038	23,999	1,297	2,742
Plaquemines	23,515	14,287	5,428	1,317	697	1,786	17,334	10,856	3,857	925	500	1,196	13,143	8,996	2,934	1,213
St. Bernard	43,764	24,497	12,309	1,381	947	4,630	31,775	18,992	7,944	982	688	3,169	25,685	18,044	5,593	2,048
St. Tammany	264,570	196,641	38,643	5,774	5,660	17,852	202,228	154,621	26,761	4,075	4,161	12,610	174,307	141,262	21,129	11,916
*Tangipahoa	73,645	46,029	21,551	1,032	1,417	3,616	56,447	37,102	15,007	761	1,046	2,531	33,612	25,568	6,651	1,393
District 1	776,282	542,503	120,699	24,399	15,222	73,459	599,985	433,862	84,625	17,800	11,276	52,422	472,075	376,739	54,366	40,970
	100.000%	69.885%	15.548%	3.143%	1.961%	9.463%	100.000%	72.312%	14.105%	2.967%	1.879%	8.737%	78.681%	79.805%	11.516%	8.679%
District 2																
*Ascension	71,459	37,407	26,294	1,402	1,045	5,311	51,890	28,368	18,347	962	722	3,491	44,320	25,897	15,821	2,602
Assumption	21,039	13,722	6,220	96	258	743	16,616	11,145	4,707	57	197	510	13,323	8,977	4,131	215
Iberville	30,241	14,833	13,730	202	274	1,202	24,086	12,462	10,232	149	221	1,022	19,906	9,999	9,484	423
*Jefferson	198,854	64,316	94,938	11,075	3,250	25,275	151,135	53,302	69,294	8,692	2,477	17,370	108,006	39,787	53,407	14,812
*Orleans	339,473	90,854	215,548	11,036	3,147	18,888	269,901	80,925	163,201	9,147	2,545	14,083	210,352	62,126	129,293	18,933
St. Charles	52,549	33,550	13,928	837	925	3,309	39,541	26,154	9,890	529	667	2,301	33,582	23,411	8,270	1,901
St. James	20,192	9,973	9,762	60	82	315	15,505	7,883	7,297	31	64	230	14,531	7,116	7,196	219
St. John the Baptist	42,477	13,877	25,196	403	465	2,536	32,503	11,622	18,437	323	350	1,771	27,484	9,338	16,653	1,493
District 2	776,284	278,532	405,616	25,111	9,446	57,579	601,177	231,861	301,405	19,890	7,243	40,778	471,504	186,651	244,255	40,598
	100.000%	35.880%	52.251%	3.235%	1.217%	7.417%	100.000%	38.568%	50.136%	3.309%	1.205%	6.783%	78.430%	39.586%	51.803%	8.610%
District 3																
Acadia	57,576	44,480	10,864	238	573	1,421	42,943	34,071	7,383	173	400	916	36,151	29,438	5,995	718
*Calcasieu	77,266	30,517	41,780	1,163	889	2,917	57,991	24,329	30,074	849	660	2,079	37,404	15,978	19,816	1,610
Cameron	5,617	5,232	125	30	75	155	4,358	4,100	79	23	47	109	4,072	3,936	61	75
Iberia	69,929	39,206	24,556	2,123	794	3,250	52,791	31,295	17,069	1,562	581	2,284	42,188	26,848	13,441	1,899
Jefferson Davis	32,250	25,066	5,837	183	472	692	24,039	19,121	4,006	111	325	476	18,733	15,509	2,784	440
*Lafayette	167,997	124,036	25,439	5,789	2,524	10,209	128,332	97,679	17,432	4,201	1,916	7,104	104,806	86,839	11,620	6,347
Lafourche	97,557	71,710	15,855	1,025	4,224	4,743	74,619	56,838	11,077	738	2,777	3,189	54,238	45,481	6,277	2,480
St. Martin	51,767	33,259	15,921	597	539	1,451	39,404	26,278	11,293	407	413	1,013	33,997	23,306	9,880	811
St. Mary	49,406	26,949	15,991	835	1,670	3,961	37,521	21,594	11,520	593	1,173	2,641	29,204	17,999	9,570	1,635
Terrebonne	109,580	69,934	23,147	1,743	8,637	6,119	82,505	55,631	15,796	1,239	5,750	4,089	55,810	41,601	9,910	4,299
Vermilion	57,359	44,477	8,810	1,447	623	2,002	43,012	34,363	5,787	1,037	488	1,337	35,511	29,693	4,555	1,263
District 3	776,304	514,866	188,325	15,173	21,020	36,920	587,515	405,299	131,516	10,933	14,530	25,237	452,114	336,628	93,909	21,577
	100.000%	66.323%	24.259%	1.955%	2.708%	4.756%	100.000%	68.985%	22.385%	1.861%	2.473%	4.296%	76.954%	74.456%	20.771%	4.772%
District 4																

# Splits

Plan: HCASB8 362 70 (Marcelle)

	Total Population	Total White	Total Black	Total Asian	Total American Indian	Total Other	VAP Total	VAP White	VAP Black	VAP Asian	VAP American Indian	VAP Other	Reg Total Dec 2023	Reg White Dec 2023	Reg Black Dec 2023	Reg Other Dec 2023
Allen	22,750	16,327	4,490	246	947	740	17,510	12,751	3,275	182	646	656	11,079	8,704	1,920	455
Avoyelles	39,693	25,625	11,678	434	767	1,189	30,578	20,269	8,311	379	570	1,049	21,438	15,242	5,622	574
Beauregard	36,549	29,529	4,649	402	1,052	917	27,489	22,304	3,495	269	773	648	22,071	18,639	2,264	1,168
Bienville	12,981	6,950	5,600	57	207	167	10,073	5,486	4,284	30	162	111	8,336	4,509	3,728	99
Bossier	128,746	81,052	32,551	3,492	3,273	8,378	95,876	62,931	22,440	2,448	2,477	5,580	65,726	48,229	13,555	3,942
*Caddo	103,309	73,048	21,031	2,954	2,385	3,891	81,216	59,172	15,268	2,178	1,837	2,761	60,562	47,117	10,086	3,359
*Calcasieu	139,519	109,255	17,606	3,539	2,647	6,472	105,175	84,460	11,824	2,510	1,944	4,437	74,415	64,386	6,677	3,352
Claiborne	14,170	7,263	6,360	88	185	274	11,507	6,258	4,824	55	140	230	8,390	4,557	3,677	156
*De Soto	6,229	4,542	1,338	7	153	189	4,921	3,674	1,013	5	112	117	4,529	3,474	953	102
Grant	22,169	17,709	3,335	133	644	348	17,527	13,964	2,717	97	507	242	12,226	10,764	1,120	342
Jackson	15,031	9,967	4,166	175	255	468	11,783	7,967	3,125	140	174	377	9,375	6,570	2,610	195
Lincoln	48,396	26,034	19,364	892	662	1,444	38,655	21,306	15,119	744	526	960	24,408	15,139	8,357	912
*Rapides	44,027	35,031	5,638	658	1,401	1,299	33,290	26,980	3,893	462	1,056	899	26,550	22,807	2,729	1,014
Sabine	22,155	15,036	3,861	94	2,723	441	17,064	12,054	2,655	66	1,970	319	13,570	10,287	1,912	1,371
Union	21,107	14,460	5,224	62	338	1,023	16,632	11,807	3,861	39	254	671	14,802	10,847	3,497	458
Vernon	48,750	35,087	7,611	1,442	1,600	3,010	36,261	26,765	5,133	1,074	1,160	2,129	22,409	18,129	2,608	1,672
Webster	36,967	22,735	12,679	208	687	658	28,753	18,144	9,464	154	558	433	21,259	14,068	6,744	447
Winn	13,755	8,594	3,727	210	263	961	10,906	6,932	2,695	170	207	902	8,262	5,916	2,218	128
District 4	776,303	538,244	170,908	15,093	20,189	31,869	595,216	423,224	123,396	11,002	15,073	22,521	429,407	329,384	80,277	19,746
	100.000%	69.334%	22.016%	1.944%	2.601%	4.105%	100.000%	71.104%	20.731%	1.848%	2.532%	3.784%	72.143%	76.707%	18.695%	4.598%
District 5																
Caldwell	9,645	7,646	1,632	51	150	166	7,478	5,969	1,224	46	116	123	5,813	4,959	762	92
Catahoula	8,906	5,776	2,395	46	119	570	6,951	4,557	1,736	33	87	538	6,113	4,363	1,695	55
Concordia	18,687	10,275	7,725	122	233	332	14,217	8,108	5,613	100	167	229	11,419	6,816	4,418	185
*East Baton Rouge	203,337	129,610	47,916	9,714	2,788	13,309	159,477	106,217	34,421	7,135	2,210	9,494	130,465	96,132	24,913	9,420
East Carroll	7,459	2,054	5,272	29	43	61	5,901	1,773	4,043	19	27	39	4,564	1,218	3,305	41
East Feliciana	19,539	11,516	7,341	91	262	329	16,183	9,740	5,918	61	198	266	13,327	7,805	5,075	447
Franklin	19,774	12,492	6,802	70	205	205	15,028	9,901	4,779	44	153	151	12,350	8,524	3,718	108
La Salle	14,791	11,348	1,422	283	372	1,366	11,563	8,636	1,065	264	271	1,327	8,380	7,633	583	164
*Livingston	112,986	91,767	10,512	1,469	2,524	6,714	82,821	69,069	6,620	967	1,859	4,306	64,868	57,579	4,682	2,607
Madison	10,017	3,475	6,363	20	59	100	7,435	2,906	4,391	9	48	81	7,068	2,439	4,518	111
Morehouse	25,629	12,281	12,484	160	370	334	20,062	10,095	9,300	117	279	271	15,440	7,806	7,377	257
Ouachita	160,368	88,545	61,217	2,788	2,661	5,157	120,200	69,974	42,290	2,118	2,059	3,759	95,630	58,149	34,021	3,460
Richland	20,043	11,785	7,603	83	258	314	15,383	9,338	5,546	66	203	230	13,141	8,144	4,753	244
St. Helena	10,920	4,527	6,031	39	134	189	8,463	3,805	4,371	28	109	150	8,260	3,626	4,492	142
*Tangipahoa	59,512	35,307	20,328	442	1,037	2,398	45,044	28,103	14,210	339	781	1,611	29,674	20,604	8,161	909

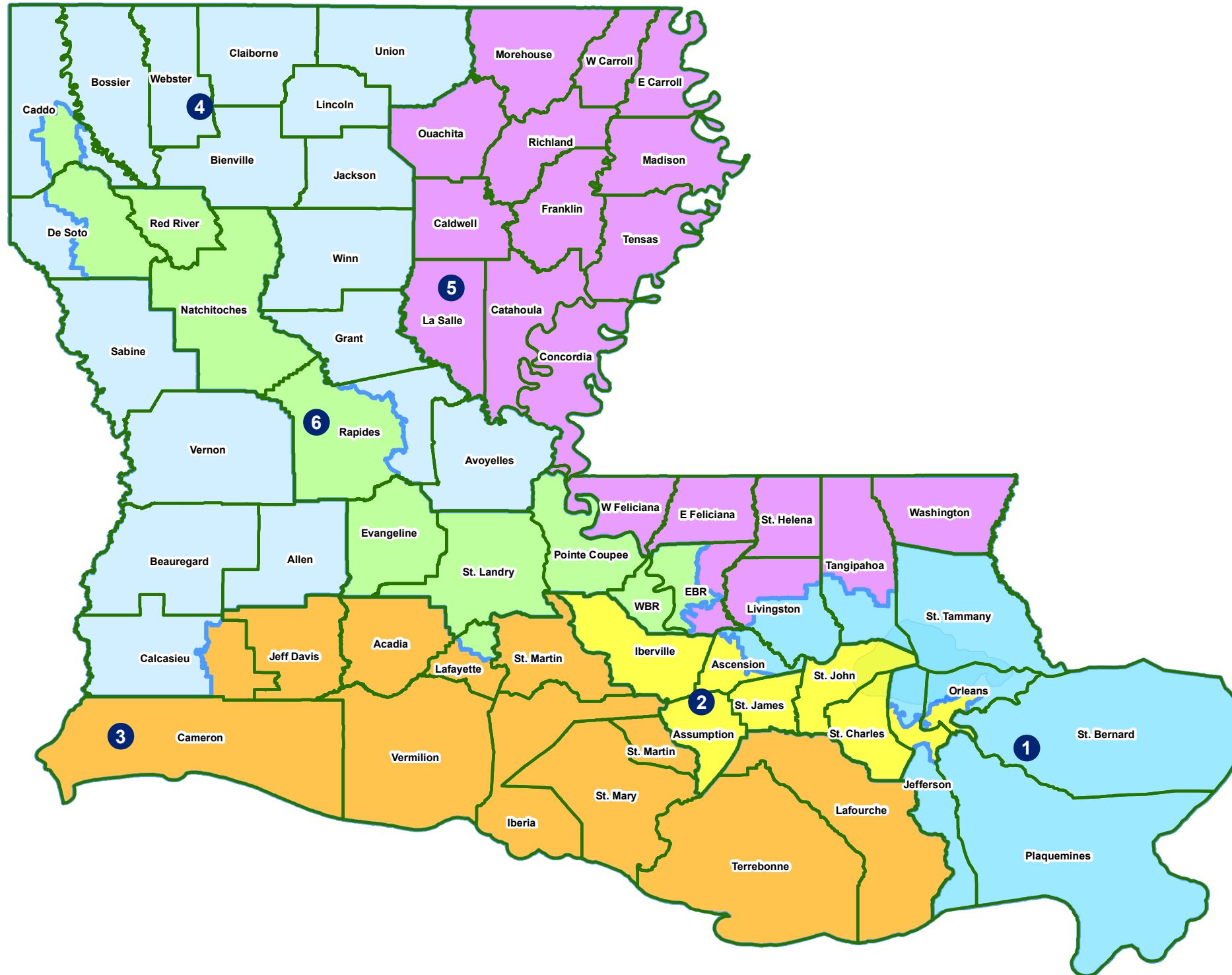


# Splits

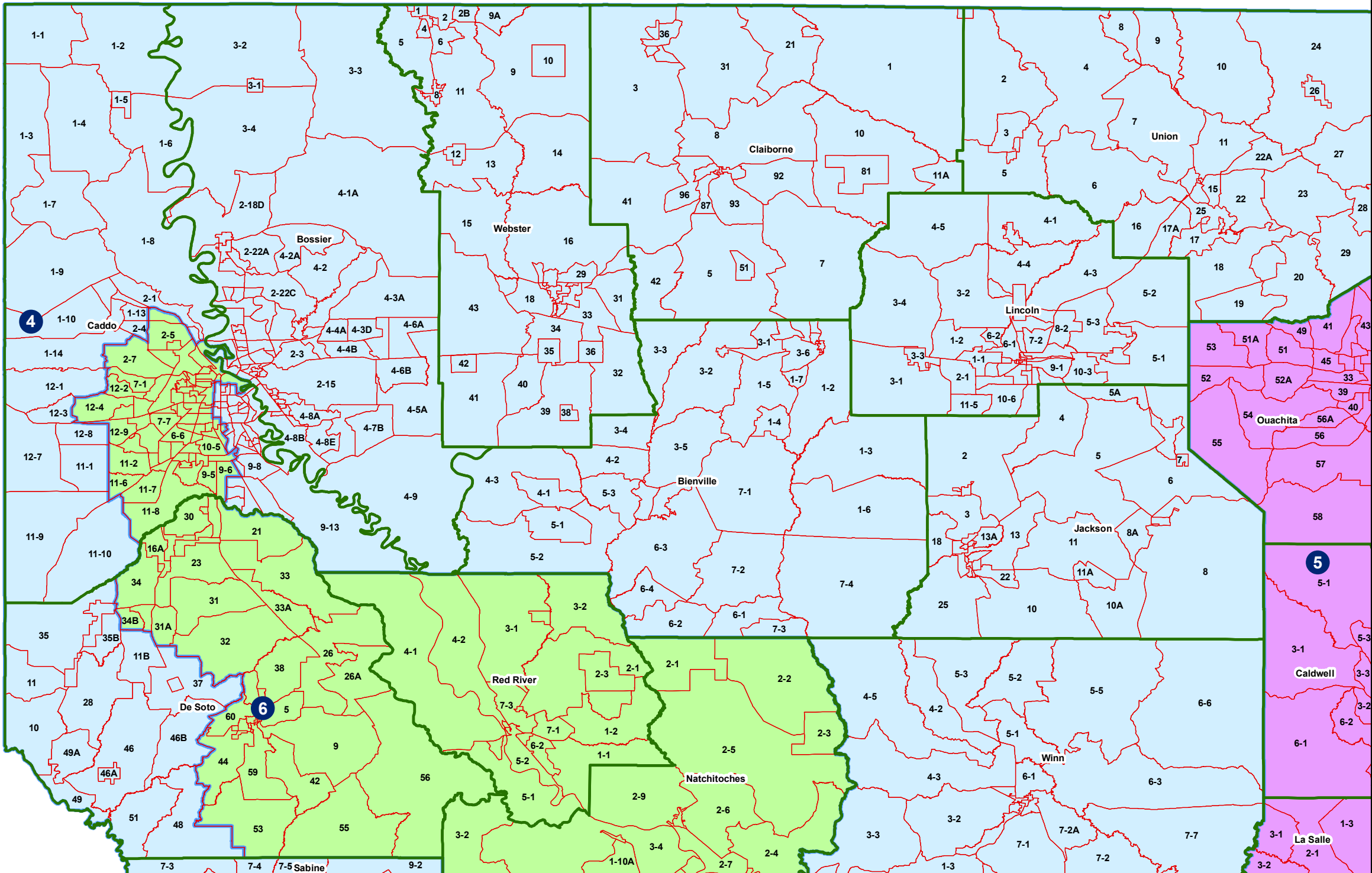
Plan: HCASB8 362 70 (Marcelle)

	Total Population	Total White	Total Black	Total Asian	Total American Indian	Total Other	VAP Total	VAP White	VAP Black	VAP Asian	VAP American Indian	VAP Other	Reg Total Dec 2023	Reg White Dec 2023	Reg Black Dec 2023	Reg Other Dec 2023
District 5																
Tensas	4,147	1,744	2,312	23	26	42	3,235	1,446	1,728	12	23	26	3,485	1,510	1,937	38
Washington	45,463	29,943	13,434	216	736	1,134	34,951	23,743	9,732	154	561	761	27,151	18,603	7,892	656
West Carroll	9,751	7,894	1,425	27	180	225	7,532	6,223	1,010	20	136	143	6,871	5,770	1,013	88
West Feliciana	15,310	10,883	3,740	89	225	373	12,783	9,283	2,951	56	174	319	7,492	5,186	2,160	146
District 5	776,284	488,868	225,954	15,762	12,382	33,318	594,707	388,886	160,948	11,588	9,461	23,824	471,511	326,866	125,475	19,170
	100.000%	62.975%	29.107%	2.030%	1.595%	4.292%	100.000%	65.391%	27.063%	1.949%	1.591%	4.006%	79.285%	69.323%	26.611%	4.066%
District 6																
*Caddo	134,539	30,409	98,273	1,080	1,455	3,322	101,191	25,887	71,091	830	1,121	2,262	71,380	17,264	51,385	2,731
*De Soto	20,583	10,742	8,635	110	587	509	15,519	8,235	6,412	81	445	346	13,358	7,531	5,364	463
*East Baton Rouge	253,444	66,459	165,482	6,711	1,939	12,853	196,135	57,664	122,369	5,464	1,537	9,101	138,372	36,613	94,589	7,170
Evangeline	32,350	21,354	9,235	241	280	1,240	24,408	16,460	6,483	187	217	1,061	20,388	14,274	5,744	370
*Lafayette	73,756	29,327	39,697	665	686	3,381	55,543	23,929	28,485	463	471	2,195	44,003	18,959	23,125	1,919
Natchitoches	37,515	19,361	15,725	255	861	1,313	29,349	16,010	11,415	198	683	1,043	20,675	11,761	8,016	898
Pointe Coupee	20,758	12,395	7,504	107	159	593	16,250	10,108	5,502	91	119	430	14,107	9,040	4,837	230
*Rapides	85,996	42,479	36,954	1,770	1,701	3,092	65,502	34,393	26,312	1,324	1,278	2,195	48,736	27,149	19,230	2,357
Red River	7,620	4,195	3,106	25	171	123	5,714	3,338	2,164	3	116	93	5,475	3,034	2,358	83
St. Landry	82,540	43,611	35,836	499	636	1,958	61,811	34,209	25,497	353	451	1,301	52,429	28,933	22,135	1,361
West Baton Rouge	27,199	14,307	11,170	287	326	1,109	20,526	11,146	8,149	209	219	803	16,753	9,620	6,764	369
District 6	776,300	294,639	431,617	11,750	8,801	29,493	591,948	241,379	313,879	9,203	6,657	20,830	445,676	184,178	243,547	17,951
	100.000%	37.954%	55.599%	1.514%	1.134%	3.799%	100.000%	40.777%	53.025%	1.555%	1.125%	3.519%	75.290%	41.326%	54.647%	4.028%

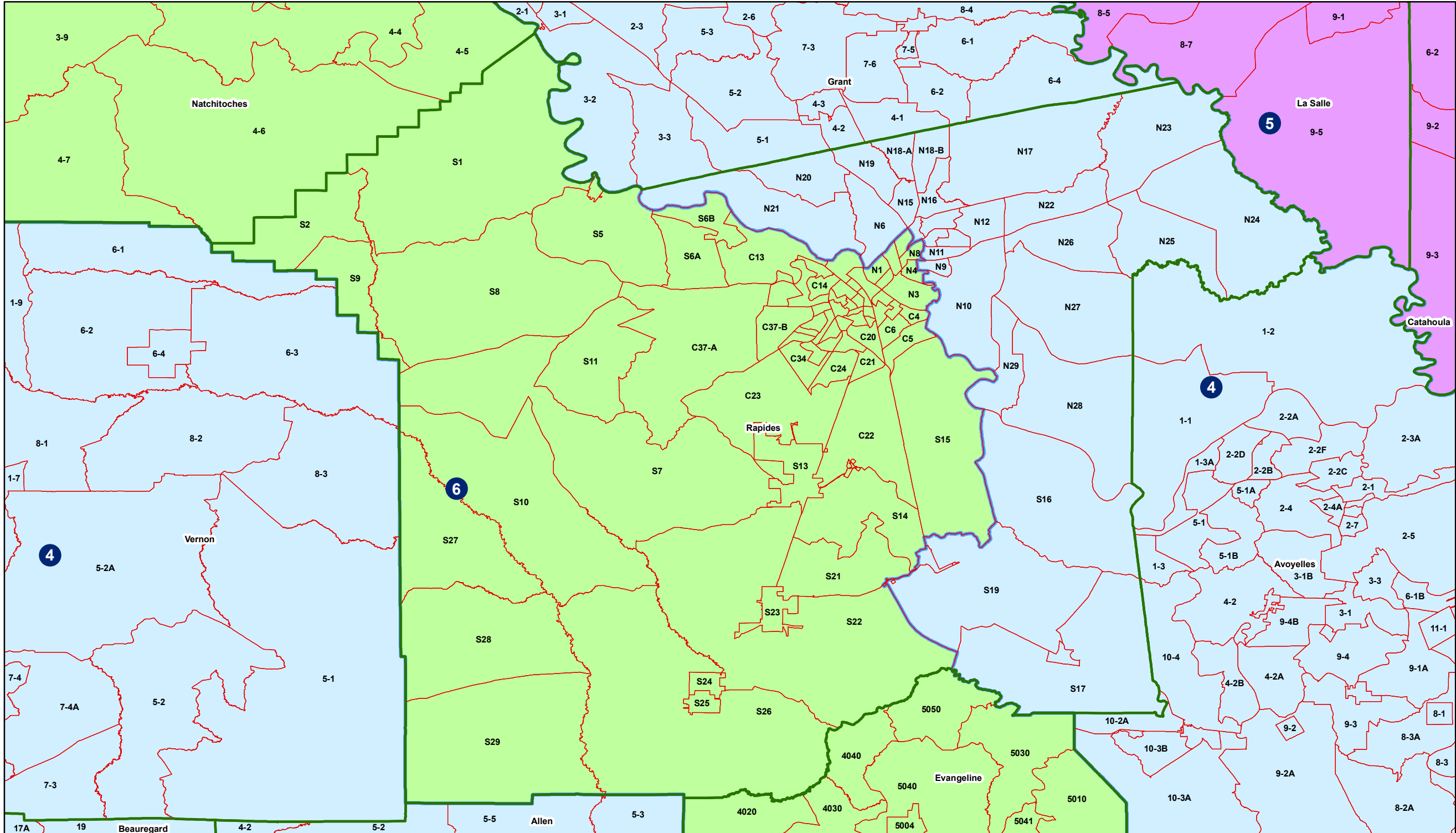
# Congress - Statewide (Marcelle HCA #70)



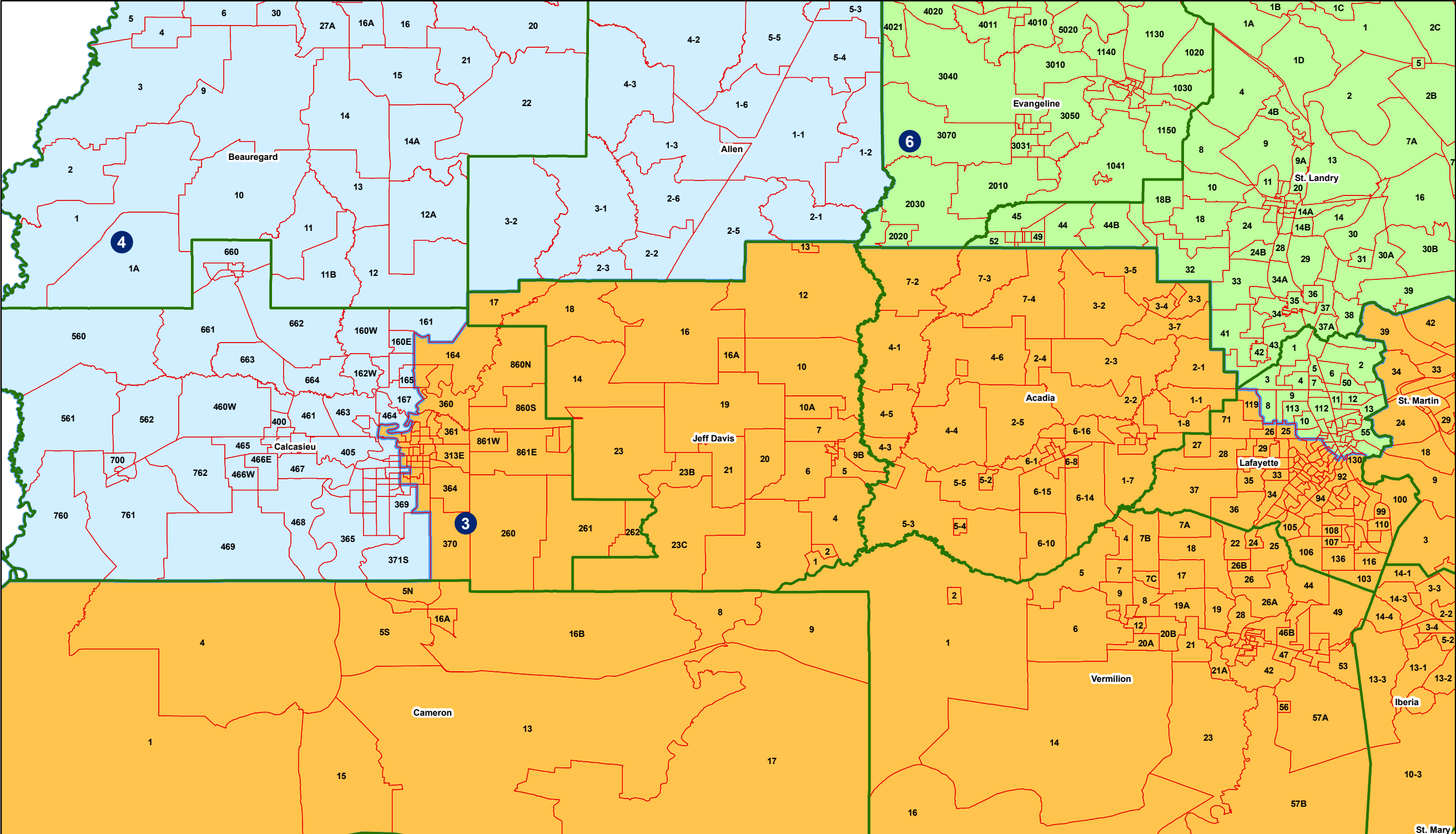
# Congress - Northwest (Marcelle HCA #70)



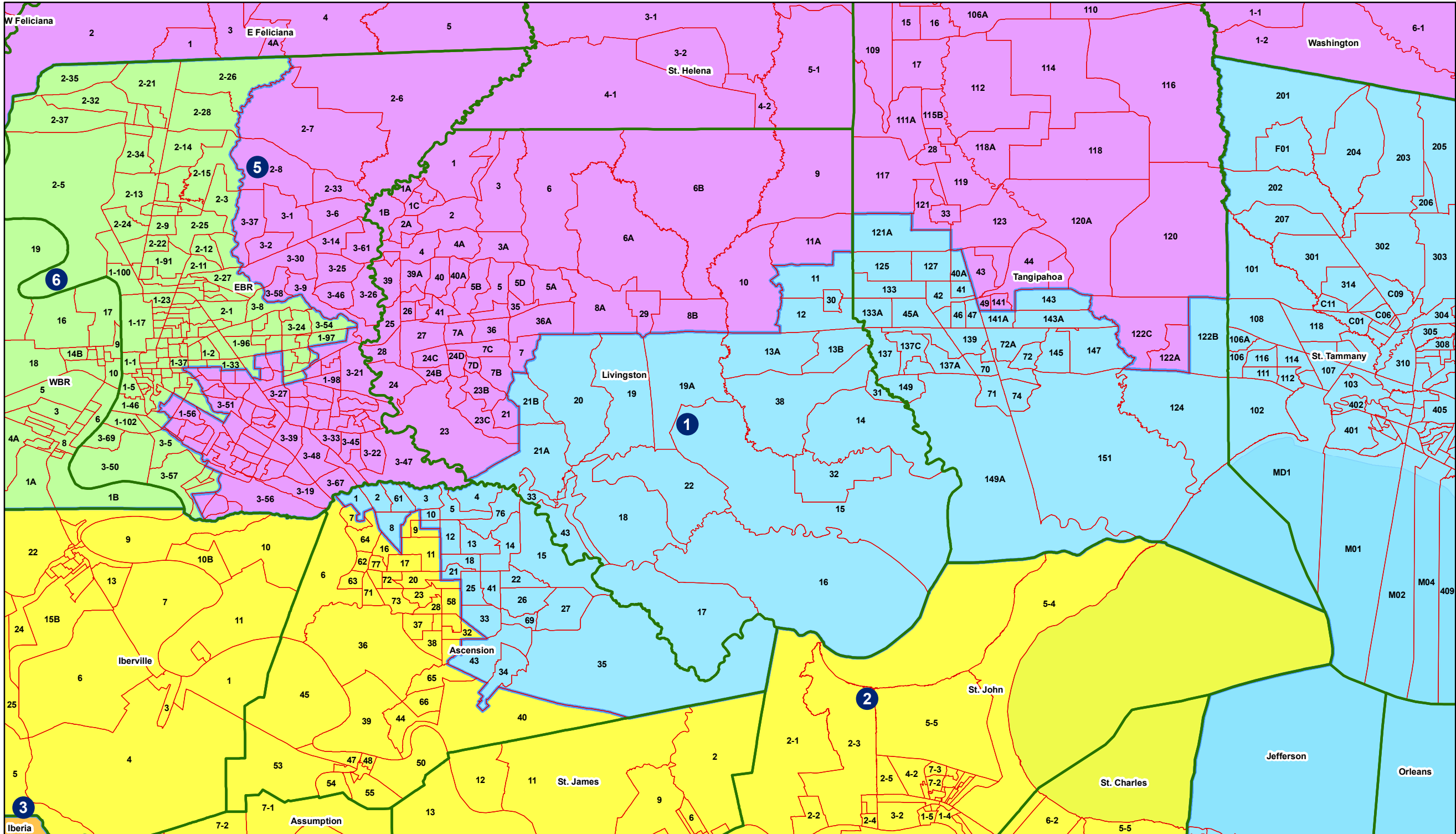
# Congress - Rapides (Marcelle HCA #70)



# Congress - Southwest Acadiana (Marcelle HCA #70)



# Congress - Baton Rouge Metro (Marcelle HCA #70)



# Congress - Orleans Metro (Marcelle HCA #70)

