
SENATE FLOOR AMENDMENTS

2024 Regular Session

Amendments proposed by Senator Pressly to Engrossed Senate Bill No. 255 by Senator Fields

AMENDMENT NO. 1

On page 1, delete line 17, delete pages 2 through 5, and on page 6, delete lines 1 through 9 and insert:

"(1) District 1 is composed of Livingston Parish; Precincts 9-41C, 9-41D, 9-45 and 9-45A of Orleans Parish; St. Bernard Parish; St. Tammany Parish; Tangipahoa Parish and Washington Parish.

(2) District 2 is composed of Avoyelles Parish; Concordia Parish; Precincts 1-1, 1-2, 1-3, 1-4, 1-5, 1-6, 1-9, 1-10, 1-11, 1-13, 1-14, 1-15, 1-16, 1-17, 1-18, 1-19, 1-20, 1-21, 1-22, 1-23, 1-24, 1-25, 1-26, 1-27, 1-28, 1-29, 1-30, 1-31, 1-32, 1-36, 1-37, 1-38, 1-45, 1-46, 1-50, 1-51, 1-52, 1-53, 1-54, 1-55, 1-58, 1-59, 1-60, 1-61, 1-62, 1-63, 1-66, 1-67, 1-68, 1-70, 1-71, 1-72, 1-73, 1-77, 1-78, 1-80, 1-81, 1-82, 1-83, 1-84, 1-85, 1-86, 1-87, 1-88, 1-91, 1-92, 1-93, 1-94, 1-95, 1-96, 1-97, 1-100, 1-101, 1-102, 1-104, 2-1, 2-2, 2-3, 2-4, 2-5, 2-9, 2-10, 2-11, 2-12, 2-13, 2-14, 2-15, 2-16, 2-17, 2-18, 2-19, 2-20, 2-21, 2-22, 2-23, 2-24, 2-25, 2-26, 2-27, 2-28, 2-29, 2-30, 2-31, 2-32, 2-34, 2-35, 2-36, 2-37, 2-38, 3-8, 3-11, 3-13, 3-18, 3-24, 3-27, 3-29, 3-35, 3-39, 3-42, 3-52, 3-54, 3-55, 3-57, 3-58, 3-60 and 3-74 of East Baton Rouge Parish; East Carroll Parish; East Feliciana Parish; Iberville Parish; Precincts 2, 6, 11, 12, 13, 14, 15, 16, 17, 18, 19, 20, 21, 22, 23, 50, 51, 52, 53, 54, 55, 56, 57, 58, 61, 63, 122 and 129 of Lafayette Parish; Madison Parish; Precincts 8, 9, 9A, 10, 11, 12, 13, 14, 15, 16, 17, 18, 19, 20, 21, 22, 23, 24, 27, 28, 30, 65, 65A, 66, 67, 68, 69, 70, 72, 73, 74 and 79 of Ouachita Parish; Pointe Coupee Parish; Precincts C1, C2, C3, C4, C5, C6, C7, C8, C9, C10, C11-A, C11-B, C14, C15, C17, C18, C19, C20, C21, C24, C25, C26, C27, C28, C39, C40, N1, N2, N3, N10, N27, N28, N29, S15, S16, S17, S18, S19 and S20 of Rapides Parish; Richland Parish; St. Helena Parish; Precincts 1, 1A, 1B, 1C, 1D, 2, 2A, 2B, 2C, 3, 4A, 4B, 5, 6, 7, 7A, 9, 9A, 11, 11B, 12, 13, 13A, 14, 14A, 14B, 15, 16, 16A, 17, 19, 19A, 20, 20B, 21, 21A, 22, 22B, 23, 23A, 26, 26A, 30, 30A, 30B, 31, 38, 39, 39A and 40 of St. Landry Parish; Tensas Parish; West Baton Rouge Parish and West Feliciana Parish.

(3) District 3 is composed of Allen Parish; Beauregard Parish; Precincts 1-10, 1-14, 2-7, 2-8, 2-9, 2-10, 2-11, 2-12, 3-2, 3-3, 3-4, 3-5, 3-6, 3-7, 3-8, 3-9, 4-1, 4-2, 4-3, 4-4, 4-5, 4-6, 4-7, 4-8, 4-9, 4-10, 5-1, 5-2, 5-3, 5-4, 5-5, 5-6, 5-7, 5-8, 5-9, 5-10, 5-11, 6-1, 6-2, 6-3, 6-4, 6-5, 6-6, 6-7, 6-8, 6-9, 6-10, 7-1, 7-2, 7-3, 7-4, 7-5, 7-6, 7-7, 7-8, 7-9, 7-10, 8-1, 8-2, 8-3, 8-4, 8-5, 8-6, 8-7, 8-8, 8-9, 9-1, 9-2, 9-3, 9-4, 9-5, 9-6, 9-7, 9-8, 9-9, 9-10, 9-11, 9-12, 9-13, 10-1, 10-2, 10-3, 10-4, 10-5, 10-6, 10-7, 10-8, 10-9, 11-1, 11-2, 11-3, 11-4, 11-5, 11-6, 11-7, 11-8, 11-9, 11-10, 12-1, 12-2, 12-3, 12-4, 12-5, 12-6, 12-7, 12-8, 12-9, 12-10 and 12-11 of Caddo Parish; Calcasieu Parish; Cameron Parish; De Soto Parish; Jefferson Davis Parish; Natchitoches Parish; Red River Parish; Sabine Parish and Vernon Parish.

(4) District 4 is composed of Bienville Parish; Bossier Parish; Precincts 1-1, 1-2, 1-3, 1-4, 1-5, 1-6, 1-7, 1-8, 1-9, 1-11, 1-12, 1-13, 2-1, 2-2, 2-3, 2-4, 2-5, 2-6 and 3-1 of Caddo Parish; Caldwell Parish; Catahoula Parish; Claiborne Parish; Evangeline Parish; Franklin Parish; Grant Parish; Jackson Parish; La Salle Parish; Lincoln Parish; Morehouse Parish; Precincts 1, 1A, 2, 3, 4, 5, 6, 7, 25, 26, 31, 32, 33, 34, 35, 36, 37, 38, 39, 40, 41, 42, 43, 44, 44A, 45, 46, 47, 48, 49, 50, 51, 51A, 52, 52A, 53, 54, 55, 56, 56A, 57, 58, 59, 60, 61, 62, 63, 64, 71, 75, 76, 77 and 78 of Ouachita Parish; Precincts C13, C22, C23, C30, C31, C32, C33, C34, C35, C36, C37-A, C37-B, C38-A, C38-B, C41, C42, N4, N5, N6, N7, N8, N9, N11, N12, N13-A, N13-B, N14-A, N14-B, N15, N16, N17, N18-A, N18-B, N19, N20, N21, N22, N23, N24, N25, N26, S1, S2, S4, S5, S6A, S6B, S7, S8, S9, S10, S11, S13, S14, S21, S22, S23, S24, S25, S26, S27, S28 and S29 of Rapides Parish; Precincts 4, 8, 10, 10A, 18, 18A, 18B, 24, 24B, 25, 27, 28, 29, 29A, 32, 32A, 33,

1 33A, 34, 34A, 35, 36, 37, 37A, 41, 41A, 42, 43, 44, 44A, 44B, 45, 46, 47, 48, 49, 50,
 2 50A, 51, 51A and 52 of St. Landry Parish; Union Parish; Webster Parish; West
 3 Carroll Parish and Winn Parish.

4 (5) District 5 is composed of Acadia Parish; Iberia Parish; Precincts 1,
 5 3, 4, 5, 7, 8, 9, 10, 24, 25, 26, 27, 28, 29, 30, 31, 32, 33, 34, 35, 36, 37, 38, 39, 40, 41,
 6 42, 43, 44, 45, 46, 47, 48, 49, 59, 60, 64, 65, 66, 67, 68, 69, 70, 71, 72, 73, 74, 75, 76,
 7 77, 78, 79, 80, 81, 82, 83, 84, 85, 86, 87, 88, 89, 90, 91, 92, 93, 94, 95, 96, 97, 98, 99,
 8 100, 101, 102, 103, 104, 105, 106, 107, 108, 109, 110, 111, 112, 113, 114, 115, 116,
 9 117, 118, 119, 120, 121, 123, 124, 125, 126, 127, 128, 130, 131, 133, 134, 135 and
 10 136 of Lafayette Parish; Lafourche Parish; St. Martin Parish; St. Mary Parish;
 11 Terrebonne Parish and Vermilion Parish.

12 (6) District 6 is composed of Precincts 1, 2, 3, 4, 5, 6, 7, 8, 9, 10, 11, 12,
 13 13, 14, 15, 16, 17, 18, 19, 20, 21, 22, 23, 24, 25, 26, 27, 33, 34, 35, 36, 41, 45, 53, 61,
 14 62, 63, 64, 68, 69, 71, 72, 73, 76, 77 and 78 of Ascension Parish; Assumption
 15 Parish; Precincts 1-7, 1-8, 1-12, 1-33, 1-34, 1-35, 1-39, 1-40, 1-41, 1-42, 1-43,
 16 1-44, 1-47, 1-48, 1-49, 1-56, 1-57, 1-64, 1-65, 1-69, 1-74, 1-75, 1-76, 1-79, 1-89,
 17 1-90, 1-98, 1-99, 1-103, 1-105, 1-107, 2-6, 2-7, 2-8, 2-33, 3-1, 3-2, 3-3, 3-4, 3-5, 3-6,
 18 3-7, 3-9, 3-10, 3-12, 3-14, 3-15, 3-16, 3-17, 3-19, 3-20, 3-21, 3-22, 3-23, 3-25, 3-26,
 19 3-28, 3-30, 3-31, 3-32, 3-33, 3-34, 3-36, 3-37, 3-38, 3-40, 3-41, 3-43, 3-44, 3-45,
 20 3-46, 3-47, 3-48, 3-49, 3-50, 3-51, 3-53, 3-56, 3-59, 3-61, 3-62, 3-63, 3-64, 3-65,
 21 3-66, 3-67, 3-68, 3-69, 3-70, 3-71, 3-72, 3-73, 3-75 and 3-76 of East Baton Rouge
 22 Parish; Precincts 1, 2, 3, 4, 5, 7, 8, 9, 10, 11, 12, 13, 14, 15, 16, 17, 18, 19, 20, 21,
 23 22, 23, 24, 25, 26, 27, 28, 29, 30, 31, 32, 33, 34, 35, 36, 37, 38, 39, 40, 41, 42, 43, 44,
 24 45, 46, 51, 52, 53, 54, 55, 56, 58, 59, 60, 61, 62, 63, 64, 65, 66, 67, 68, 69, 70, 71, 72,
 25 73, 74, 75, 76, 77, 78, 79, 80, 81, 82, 83, 84, 85, 86, 87, 88, 89, 90, 91, 92, 93, 94, 95,
 26 96, 97, 98, 99, 100, 101, 102, 103, 105, 106, 116, 117, 118, 119, 120, 121, 122, 123,
 27 124, 125A, 125B, 126, 127, 128, 129, 130, 132, 176, 177, 178, 183, 184, 185A, 189,
 28 190, 194B, 202, 203, 210, 211, 229, 234, 246, 247, 248, 1-G, 3-G, 5-G, 9-G, 10-G,
 29 12-G, 13-G, 1-GI, 1-H, 2-H, 3-H, 4-H, 5-H, 6-H, 7-H, 8-H, 9-H, 1-K, 2-K, 3-K,
 30 4-K, 5-K, 6-KA, 6-KB, 7-KA, 7-KB, 8-K, 9-K, 10-K, 11-K, 12-K, 13-KA, 14-K,
 31 15-K, 16-K, 17-K, 18-K, 19-K, 20-K, 25-K, 27-K, 34-K, 35-K and 1-L of
 32 Jefferson Parish; Precincts 4-7, 4-8, 4-9, 4-11, 4-14, 4-15, 4-17, 4-17A, 4-18, 4-20,
 33 4-21, 4-22, 4-23, 5-12, 5-13, 5-15, 5-16, 5-17, 5-18, 17-17, 17-18, 17-18A, 17-19
 34 and 17-20 of Orleans Parish; Plaquemines Parish; Precincts 1-6, 2-5, 2-6, 3-1,
 35 3-2, 3-3, 4-1, 4-2, 4-3, 4-5, 5-5, 6-1, 6-2, 6-3, 6-4, 6-6, 6-8, 7-1, 7-2 and 7-3 of St.
 36 Charles Parish; Precincts 13, 14 and 18 of St. James Parish and Precincts 1-1,
 37 1-6, 2-1, 2-3, 3-3, 5-4 and 5-5 of St. John the Baptist Parish.

38 (7) District 7 is composed of Precincts 28, 30, 31, 32, 37, 38, 39, 40, 42,
 39 43, 44, 47, 48, 50, 51, 52, 54, 55, 57, 58, 65 and 66 of Ascension Parish; Precincts
 40 57, 104, 108, 115, 131, 133, 134, 136, 138, 150, 151, 152, 153, 154, 155, 156, 157A,
 41 157B, 170, 171, 172, 173, 174, 175, 179A, 179B, 180, 181, 182, 185B, 187, 188,
 42 191, 192, 193A, 193B, 194A, 195, 196, 197A, 197B, 198, 199, 200, 201, 204, 205,
 43 212, 213A, 213B, 213C, 214A, 214B, 215, 216A, 216B, 216C, 217, 225, 226, 227,
 44 228, 230, 231, 232A, 232B, 235, 236, 237, 238A, 238B, 2-G, 4-G, 6-G, 7-G, 8-G,
 45 11-G, 13-KB, 21-K, 22-K, 23-K, 24-K, 26-K, 28-K, 29-K, 30-K, 31-K, 33-K, 1-W,
 46 2-W, 3-W, 4-W, 5-W, 6-W and 7-W of Jefferson Parish; Precincts 1-1, 1-2, 1-5,
 47 1-6, 2-1, 2-2, 2-4, 2-6, 2-7, 3-1, 3-8, 3-9, 3-12, 3-14, 3-15, 3-18, 3-19, 3-20, 4-2, 4-3,
 48 4-6, 5-1, 5-2, 5-3, 5-5, 5-7, 5-8, 5-9, 5-10, 5-11, 6-1, 6-2, 6-4, 6-6, 6-7, 6-8, 6-9, 7-1,
 49 7-2, 7-4, 7-5, 7-6, 7-7, 7-8, 7-9A, 7-10, 7-11, 7-12, 7-13, 7-14, 7-15, 7-16, 7-17,
 50 7-18, 7-19, 7-20, 7-21, 7-23, 7-24, 7-25, 7-25A, 7-26, 7-27, 7-27B, 7-28, 7-28A,
 51 7-29, 7-30, 7-32, 7-33, 7-35, 7-37, 7-37A, 7-40, 7-41, 7-42, 8-1, 8-2, 8-4, 8-6, 8-7,
 52 8-8, 8-9, 8-12, 8-13, 8-14, 8-15, 8-19, 8-20, 8-21, 8-22, 8-23, 8-24, 8-25, 8-26, 8-27,
 53 8-28, 8-30, 9-1, 9-3, 9-4, 9-5, 9-6, 9-7, 9-8, 9-9, 9-10, 9-11, 9-12, 9-13, 9-14, 9-15,
 54 9-16, 9-17, 9-19, 9-21, 9-23, 9-25, 9-26, 9-28, 9-28C, 9-29, 9-30, 9-30A, 9-31,
 55 9-31A, 9-31B, 9-31D, 9-32, 9-33, 9-34A, 9-35, 9-35A, 9-36, 9-36B, 9-37, 9-38,
 56 9-38A, 9-39, 9-39B, 9-40, 9-40A, 9-40C, 9-41, 9-41A, 9-41B, 9-42, 9-42C, 9-43A,
 57 9-43B, 9-43C, 9-43E, 9-43F, 9-43G, 9-43H, 9-43I, 9-43J, 9-43K, 9-43L, 9-43M,
 58 9-43N, 9-44, 9-44A, 9-44B, 9-44D, 9-44E, 9-44F, 9-44G, 9-44I, 9-44J, 9-44L,
 59 9-44M, 9-44N, 9-44O, 9-44P, 9-44Q, 10-3, 10-6, 10-7, 10-8, 10-9, 10-11, 10-12,
 60 10-13, 10-14, 11-2, 11-3, 11-4, 11-5, 11-8, 11-9, 11-10, 11-11, 11-12, 11-13, 11-14,
 61 11-17, 12-1, 12-2, 12-3, 12-4, 12-5, 12-6, 12-7, 12-9, 12-10, 12-11, 12-12, 12-13,

1 12-14, 12-16, 12-17, 12-19, 13-1, 13-2, 13-3, 13-4, 13-5, 13-6, 13-7, 13-8, 13-9,
2 13-10, 13-11, 13-12, 13-13, 13-14, 13-15, 13-16, 14-1, 14-2, 14-3, 14-4, 14-5, 14-6,
3 14-7, 14-8, 14-9, 14-10, 14-11, 14-12, 14-13A, 14-14, 14-15, 14-16, 14-17, 14-18A,
4 14-19, 14-20, 14-21, 14-23, 14-24A, 14-25, 14-26, 15-1, 15-2, 15-3, 15-5, 15-6,
5 15-8, 15-9, 15-10, 15-11, 15-12, 15-12A, 15-13, 15-13A, 15-13B, 15-14, 15-14A,
6 15-14B, 15-14C, 15-14D, 15-14E, 15-14F, 15-14G, 15-15, 15-15A, 15-15B, 15-16,
7 15-17, 15-17A, 15-17B, 15-18, 15-18A, 15-18B, 15-18C, 15-18D, 15-18E, 15-18F,
8 15-19, 15-19A, 15-19B, 15-19C, 16-1, 16-1A, 16-2, 16-3, 16-4, 16-5, 16-6, 16-7,
9 16-8, 16-9, 17-1, 17-2, 17-3, 17-4, 17-5, 17-6, 17-7, 17-8, 17-9, 17-10, 17-11, 17-12,
10 17-13, 17-13A, 17-14, 17-15 and 17-16 of Orleans Parish; Precincts 1-1, 1-2, 1-3,
11 1-4, 1-5, 2-1, 2-3, 2-4, 4-4, 5-1, 5-3, 5-4, 7-4, 7-5 and 7-6 of St. Charles Parish;
12 Precincts 1, 2, 4, 5, 6, 7, 8, 9, 10, 11, 12, 15, 16, 17, 19, 22 and 23 of St. James
13 Parish and Precincts 1-2, 1-3, 1-4, 1-5, 1-7, 2-2, 2-4, 2-5, 3-1, 3-2, 3-4, 3-7, 4-1,
14 4-2, 4-3, 4-4, 4-5, 5-1, 5-2, 5-3, 6-1, 6-2, 6-3, 6-4, 6-5, 7-1, 7-2, 7-3 and 7-4 of St.
15 John the Baptist Parish."

Plan Statistics

Plan: SFA SB255-1165

<u>Districts:</u>	<u># of Members</u>	<u>Actual Population</u>	<u>Ideal Population</u>	<u>Absolute Deviation</u>	<u>Relative Deviation</u>
District 1	1	633,244	665,393	-32,149	-4.832%
District 2	1	649,694	665,393	-15,699	-2.359%
District 3	1	665,508	665,393	115	0.017%
District 4	1	698,506	665,393	33,113	4.976%
District 5	1	695,971	665,393	30,578	4.595%
District 6	1	682,255	665,393	16,862	2.534%
District 7	1	632,579	665,393	-32,814	-4.932%
Grand Total:	7	4,657,757	4,657,751		

Ideal Population Per Member:	665393			
Number of Districts for Plan Type:	7			
Range of District Populations:	632,579	to	698,506	
Absolute Mean Deviation:	9,418			
Absolute Range:	-32,814	to	33,113	
Absolute Overall Range:	65,927			
Relative Mean Deviation:	3.46%			
Relative Range:	-4.93%	to	4.98%	
Relative Overall Range:	9.91%			

<i>Ideal - Actual:</i>	-6
<i>Remainder:</i>	6
<i>Unassigned Population:</i>	0

Total Population

Plan: SFA SB255-1165

	Total Population	Total White	Total Black	Total Asian	Total American Indian	Total Other	Total Hispanic	VAP Total	VAP White	VAP Black	VAP Asian	VAP American Indian	VAP Other	VAP Hispanic Total
District 1	633,244	450,070	120,157	11,817	12,954	38,246	45,197	478,490	351,686	82,517	8,456	9,578	26,253	30,010
	100.000%	71.074%	18.975%	1.866%	2.046%	6.040%	7.137%	100.000%	73.499%	17.245%	1.767%	2.002%	5.487%	6.272%
District 2	649,694	236,828	374,328	9,346	6,276	22,916	27,572	496,736	195,133	272,915	7,254	4,676	16,758	19,853
	100.000%	36.452%	57.616%	1.439%	0.966%	3.527%	4.244%	100.000%	39.283%	54.942%	1.460%	0.941%	3.374%	3.997%
District 3	665,508	391,459	223,685	11,334	15,262	23,768	30,242	505,975	308,798	160,741	8,242	11,314	16,880	20,815
	100.000%	58.821%	33.611%	1.703%	2.293%	3.571%	4.544%	100.000%	61.030%	31.769%	1.629%	2.236%	3.336%	4.114%
District 4	698,506	456,192	190,268	10,746	14,028	27,272	32,175	534,931	359,891	136,850	7,883	10,706	19,601	22,504
	100.000%	65.310%	27.239%	1.538%	2.008%	3.904%	4.606%	100.000%	67.278%	25.583%	1.474%	2.001%	3.664%	4.207%
District 5	695,971	471,535	155,059	14,181	19,935	35,261	41,477	527,378	371,921	107,547	10,221	13,747	23,942	27,570
	100.000%	67.752%	22.280%	2.038%	2.864%	5.066%	5.960%	100.000%	70.523%	20.393%	1.938%	2.607%	4.540%	5.228%
District 6	682,255	456,187	117,620	28,750	11,466	68,232	83,135	533,956	370,203	85,048	21,383	8,640	48,682	58,348
	100.000%	66.865%	17.240%	4.214%	1.681%	10.001%	12.185%	100.000%	69.332%	15.928%	4.005%	1.618%	9.117%	10.927%
District 7	632,579	195,381	362,002	21,114	7,139	46,943	62,751	493,082	166,879	270,151	16,977	5,579	33,496	44,562
	100.000%	30.886%	57.226%	3.338%	1.129%	7.421%	9.920%	100.000%	33.844%	54.788%	3.443%	1.131%	6.793%	9.037%
Grand Total	4,657,757	2,657,652	1,543,119	107,288	87,060	262,638	322,549	3,570,548	2,124,511	1,115,769	80,416	64,240	185,612	223,662
	100.000%	57.059%	33.130%	2.303%	1.869%	5.639%	6.925%	100.000%	59.501%	31.249%	2.252%	1.799%	5.198%	6.264%

Voter Registration

Plan: SFA SB255-1165

	Reg Total Dec 2023	Reg White Dec 2023	Reg Black Dec 2023	Reg Other Dec 2023	Reg Dem Total Dec 2023	Reg Rep Total Dec 2023	Reg Other Total Dec 2023
District 1	374,645	298,184	55,589	20,872	95,286	168,671	110,688
	78.297%	79.591%	14.838%	5.571%	25.434%	45.022%	29.545%
District 2	387,484	151,307	222,502	13,675	214,271	81,630	91,583
	78.006%	39.049%	57.422%	3.529%	55.298%	21.067%	23.635%
District 3	363,498	235,635	110,623	17,240	134,839	132,233	96,426
	71.841%	64.824%	30.433%	4.743%	37.095%	36.378%	26.527%
District 4	405,583	293,437	98,172	13,974	126,467	177,490	101,626
	75.820%	72.349%	24.205%	3.445%	31.182%	43.762%	25.057%
District 5	411,306	312,128	78,792	20,386	125,382	172,054	113,870
	77.991%	75.887%	19.157%	4.956%	30.484%	41.831%	27.685%
District 6	418,728	320,674	59,263	38,791	122,449	172,788	123,491
	78.420%	76.583%	14.153%	9.264%	29.243%	41.265%	29.492%
District 7	381,043	129,081	216,888	35,074	233,812	46,760	100,471
	77.278%	33.876%	56.920%	9.205%	61.361%	12.272%	26.367%
Grand Total	2,742,287	1,740,446	841,829	160,012	1,052,506	951,626	738,155

Splits

Plan: SFA SB255-1165

	Total Population	Total White	Total Black	Total Asian	Total American Indian	Total Other	VAP Total	VAP White	VAP Black	VAP Asian	VAP American Indian	VAP Other	Reg Total Dec 2023	Reg White Dec 2023	Reg Black Dec 2023	Reg Other Dec 2023
District 1																
Livingston	142,282	116,855	12,658	1,697	3,111	7,961	105,141	88,432	8,136	1,099	2,311	5,163	82,405	73,655	5,642	3,108
*Orleans	4,008	798	1,234	1,275	46	655	2,904	693	727	1,046	30	408	1,811	448	521	842
St. Bernard	43,764	24,497	12,309	1,381	947	4,630	31,775	18,992	7,944	982	688	3,169	25,685	18,044	5,593	2,048
St. Tammany	264,570	196,641	38,643	5,774	5,660	17,852	202,228	154,621	26,761	4,075	4,161	12,610	174,307	141,262	21,129	11,916
Tangipahoa	133,157	81,336	41,879	1,474	2,454	6,014	101,491	65,205	29,217	1,100	1,827	4,142	63,286	46,172	14,812	2,302
Washington	45,463	29,943	13,434	216	736	1,134	34,951	23,743	9,732	154	561	761	27,151	18,603	7,892	656
District 1	633,244	450,070	120,157	11,817	12,954	38,246	478,490	351,686	82,517	8,456	9,578	26,253	374,645	298,184	55,589	20,872
	100.000%	71.074%	18.975%	1.866%	2.046%	6.040%	100.000%	73.499%	17.245%	1.767%	2.002%	5.487%	78.297%	79.591%	14.838%	5.571%
District 2																
Avoyelles	39,693	25,625	11,678	434	767	1,189	30,578	20,269	8,311	379	570	1,049	21,438	15,242	5,622	574
Concordia	18,687	10,275	7,725	122	233	332	14,217	8,108	5,613	100	167	229	11,419	6,816	4,418	185
*East Baton Rouge	248,989	57,650	170,478	6,179	1,859	12,823	189,976	49,289	125,434	4,784	1,449	9,020	139,787	34,983	97,634	7,170
East Carroll	7,459	2,054	5,272	29	43	61	5,901	1,773	4,043	19	27	39	4,564	1,218	3,305	41
East Feliciana	19,539	11,516	7,341	91	262	329	16,183	9,740	5,918	61	198	266	13,327	7,805	5,075	447
Iberville	30,241	14,833	13,730	202	274	1,202	24,086	12,462	10,232	149	221	1,022	19,906	9,999	9,484	423
*Lafayette	38,956	11,843	25,221	281	335	1,276	29,292	9,757	18,295	192	222	826	24,602	8,036	15,581	985
Madison	10,017	3,475	6,363	20	59	100	7,435	2,906	4,391	9	48	81	7,068	2,439	4,518	111
*Ouachita	53,221	9,163	41,473	696	382	1,507	38,814	7,986	28,715	612	269	1,232	30,464	4,842	24,615	1,007
Pointe Coupee	20,758	12,395	7,504	107	159	593	16,250	10,108	5,502	91	119	430	14,107	9,040	4,837	230
*Rapides	46,877	16,927	27,803	511	707	929	35,265	13,657	20,047	379	510	672	26,801	10,645	15,146	1,010
Richland	20,043	11,785	7,603	83	258	314	15,383	9,338	5,546	66	203	230	13,141	8,144	4,753	244
St. Helena	10,920	4,527	6,031	39	134	189	8,463	3,805	4,371	28	109	150	8,260	3,626	4,492	142
*St. Landry	37,638	17,826	18,884	153	227	548	28,349	14,060	13,669	108	148	364	24,870	12,156	12,161	553
Tensas	4,147	1,744	2,312	23	26	42	3,235	1,446	1,728	12	23	26	3,485	1,510	1,937	38
West Baton Rouge	27,199	14,307	11,170	287	326	1,109	20,526	11,146	8,149	209	219	803	16,753	9,620	6,764	369
West Feliciana	15,310	10,883	3,740	89	225	373	12,783	9,283	2,951	56	174	319	7,492	5,186	2,160	146
District 2	649,694	236,828	374,328	9,346	6,276	22,916	496,736	195,133	272,915	7,254	4,676	16,758	387,484	151,307	222,502	13,675
	100.000%	36.452%	57.616%	1.439%	0.966%	3.527%	100.000%	39.283%	54.942%	1.460%	0.941%	3.374%	78.006%	39.049%	57.422%	3.529%
District 3																
Allen	22,750	16,327	4,490	246	947	740	17,510	12,751	3,275	182	646	656	11,079	8,704	1,920	455
Beauregard	36,549	29,529	4,649	402	1,052	917	27,489	22,304	3,495	269	773	648	22,071	18,639	2,264	1,168
*Caddo	208,705	86,570	108,922	3,838	3,085	6,290	160,585	71,657	79,196	2,871	2,433	4,428	115,708	54,267	55,890	5,551
Calcasieu	216,785	139,772	59,386	4,702	3,536	9,389	163,166	108,789	41,898	3,359	2,604	6,516	111,819	80,364	26,493	4,962
Cameron	5,617	5,232	125	30	75	155	4,358	4,100	79	23	47	109	4,072	3,936	61	75
De Soto	26,812	15,284	9,973	117	740	698	20,440	11,909	7,425	86	557	463	17,887	11,005	6,317	565

Splits

Plan: SFA SB255-1165

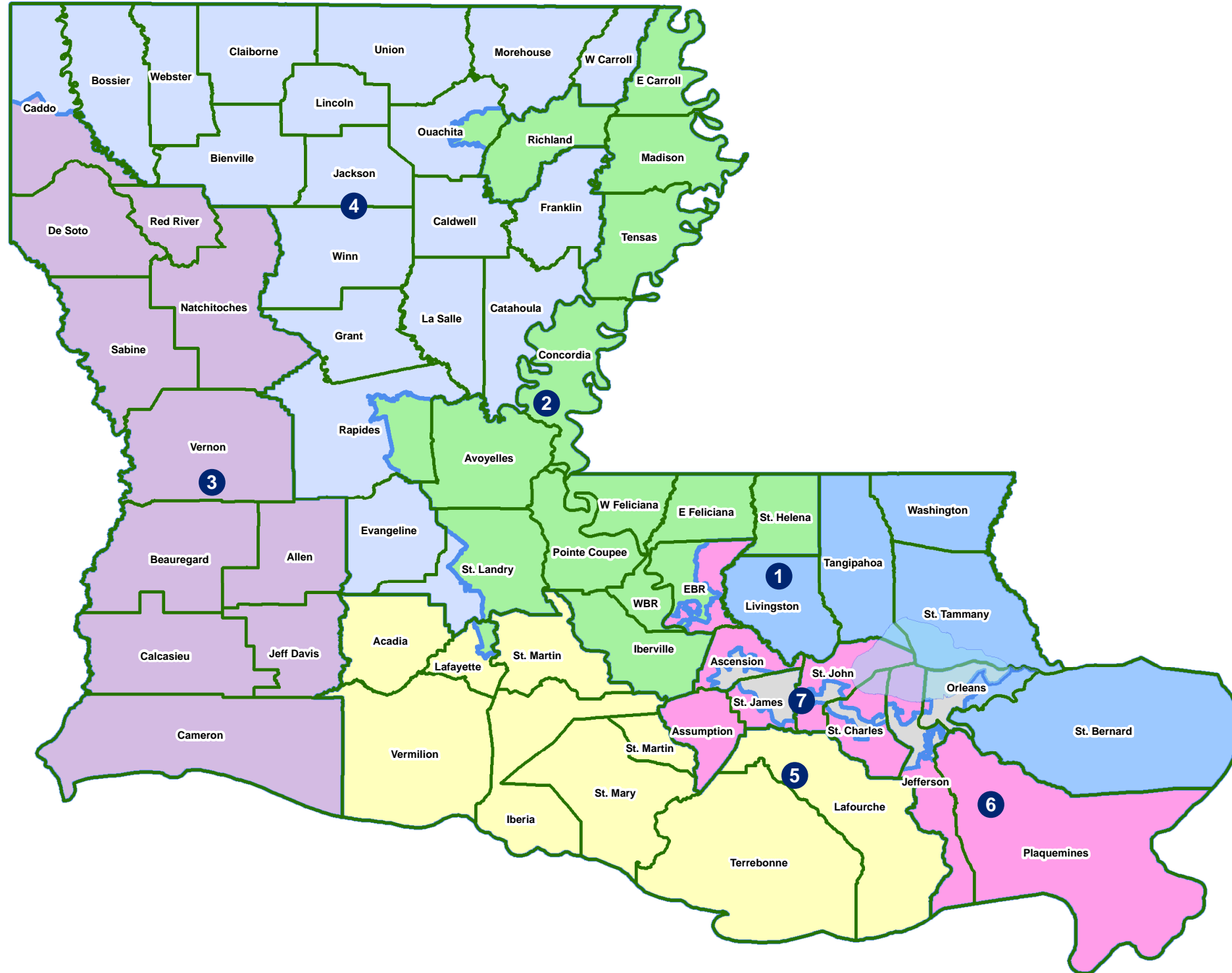
	Total Population	Total White	Total Black	Total Asian	Total American Indian	Total Other	VAP Total	VAP White	VAP Black	VAP Asian	VAP American Indian	VAP Other	Reg Total Dec 2023	Reg White Dec 2023	Reg Black Dec 2023	Reg Other Dec 2023
District 3																
Jefferson Davis	32,250	25,066	5,837	183	472	692	24,039	19,121	4,006	111	325	476	18,733	15,509	2,784	440
Natchitoches	37,515	19,361	15,725	255	861	1,313	29,349	16,010	11,415	198	683	1,043	20,675	11,761	8,016	898
Red River	7,620	4,195	3,106	25	171	123	5,714	3,338	2,164	3	116	93	5,475	3,034	2,358	83
Sabine	22,155	15,036	3,861	94	2,723	441	17,064	12,054	2,655	66	1,970	319	13,570	10,287	1,912	1,371
Vernon	48,750	35,087	7,611	1,442	1,600	3,010	36,261	26,765	5,133	1,074	1,160	2,129	22,409	18,129	2,608	1,672
District 3	665,508	391,459	223,685	11,334	15,262	23,768	505,975	308,798	160,741	8,242	11,314	16,880	363,498	235,635	110,623	17,240
	100.000%	58.821%	33.611%	1.703%	2.293%	3.571%	100.000%	61.030%	31.769%	1.629%	2.236%	3.336%	71.841%	64.824%	30.433%	4.743%
District 4																
Bienville	12,981	6,950	5,600	57	207	167	10,073	5,486	4,284	30	162	111	8,336	4,509	3,728	99
Bossier	128,746	81,052	32,551	3,492	3,273	8,378	95,876	62,931	22,440	2,448	2,477	5,580	65,726	48,229	13,555	3,942
*Caddo	29,143	16,887	10,382	196	755	923	21,822	13,402	7,163	137	525	595	16,234	10,114	5,581	539
Caldwell	9,645	7,646	1,632	51	150	166	7,478	5,969	1,224	46	116	123	5,813	4,959	762	92
Catahoula	8,906	5,776	2,395	46	119	570	6,951	4,557	1,736	33	87	538	6,113	4,363	1,695	55
Claiborne	14,170	7,263	6,360	88	185	274	11,507	6,258	4,824	55	140	230	8,390	4,557	3,677	156
Evangeline	32,350	21,354	9,235	241	280	1,240	24,408	16,460	6,483	187	217	1,061	20,388	14,274	5,744	370
Franklin	19,774	12,492	6,802	70	205	205	15,028	9,901	4,779	44	153	151	12,350	8,524	3,718	108
Grant	22,169	17,709	3,335	133	644	348	17,527	13,964	2,717	97	507	242	12,226	10,764	1,120	342
Jackson	15,031	9,967	4,166	175	255	468	11,783	7,967	3,125	140	174	377	9,375	6,570	2,610	195
La Salle	14,791	11,348	1,422	283	372	1,366	11,563	8,636	1,065	264	271	1,327	8,380	7,633	583	164
Lincoln	48,396	26,034	19,364	892	662	1,444	38,655	21,306	15,119	744	526	960	24,408	15,139	8,357	912
Morehouse	25,629	12,281	12,484	160	370	334	20,062	10,095	9,300	117	279	271	15,440	7,806	7,377	257
*Ouachita	107,147	79,382	19,744	2,092	2,279	3,650	81,386	61,988	13,575	1,506	1,790	2,527	65,166	53,307	9,406	2,453
*Rapides	83,146	60,583	14,789	1,917	2,395	3,462	63,527	47,716	10,158	1,407	1,824	2,422	48,485	39,311	6,813	2,361
*St. Landry	44,902	25,785	16,952	346	409	1,410	33,462	20,149	11,828	245	303	937	27,559	16,777	9,974	808
Union	21,107	14,460	5,224	62	338	1,023	16,632	11,807	3,861	39	254	671	14,802	10,847	3,497	458
Webster	36,967	22,735	12,679	208	687	658	28,753	18,144	9,464	154	558	433	21,259	14,068	6,744	447
West Carroll	9,751	7,894	1,425	27	180	225	7,532	6,223	1,010	20	136	143	6,871	5,770	1,013	88
Winn	13,755	8,594	3,727	210	263	961	10,906	6,932	2,695	170	207	902	8,262	5,916	2,218	128
District 4	698,506	456,192	190,268	10,746	14,028	27,272	534,931	359,891	136,850	7,883	10,706	19,601	405,583	293,437	98,172	13,974
	100.000%	65.310%	27.239%	1.538%	2.008%	3.904%	100.000%	67.278%	25.583%	1.474%	2.001%	3.664%	75.820%	72.349%	24.205%	3.445%
District 5																
Acadia	57,576	44,480	10,864	238	573	1,421	42,943	34,071	7,383	173	400	916	36,151	29,438	5,995	718
Iberia	69,929	39,206	24,556	2,123	794	3,250	52,791	31,295	17,069	1,562	581	2,284	42,188	26,848	13,441	1,899
*Lafayette	202,797	141,520	39,915	6,173	2,875	12,314	154,583	111,851	27,622	4,472	2,165	8,473	124,207	97,762	19,164	7,281
Lafourche	97,557	71,710	15,855	1,025	4,224	4,743	74,619	56,838	11,077	738	2,777	3,189	54,238	45,481	6,277	2,480

Splits

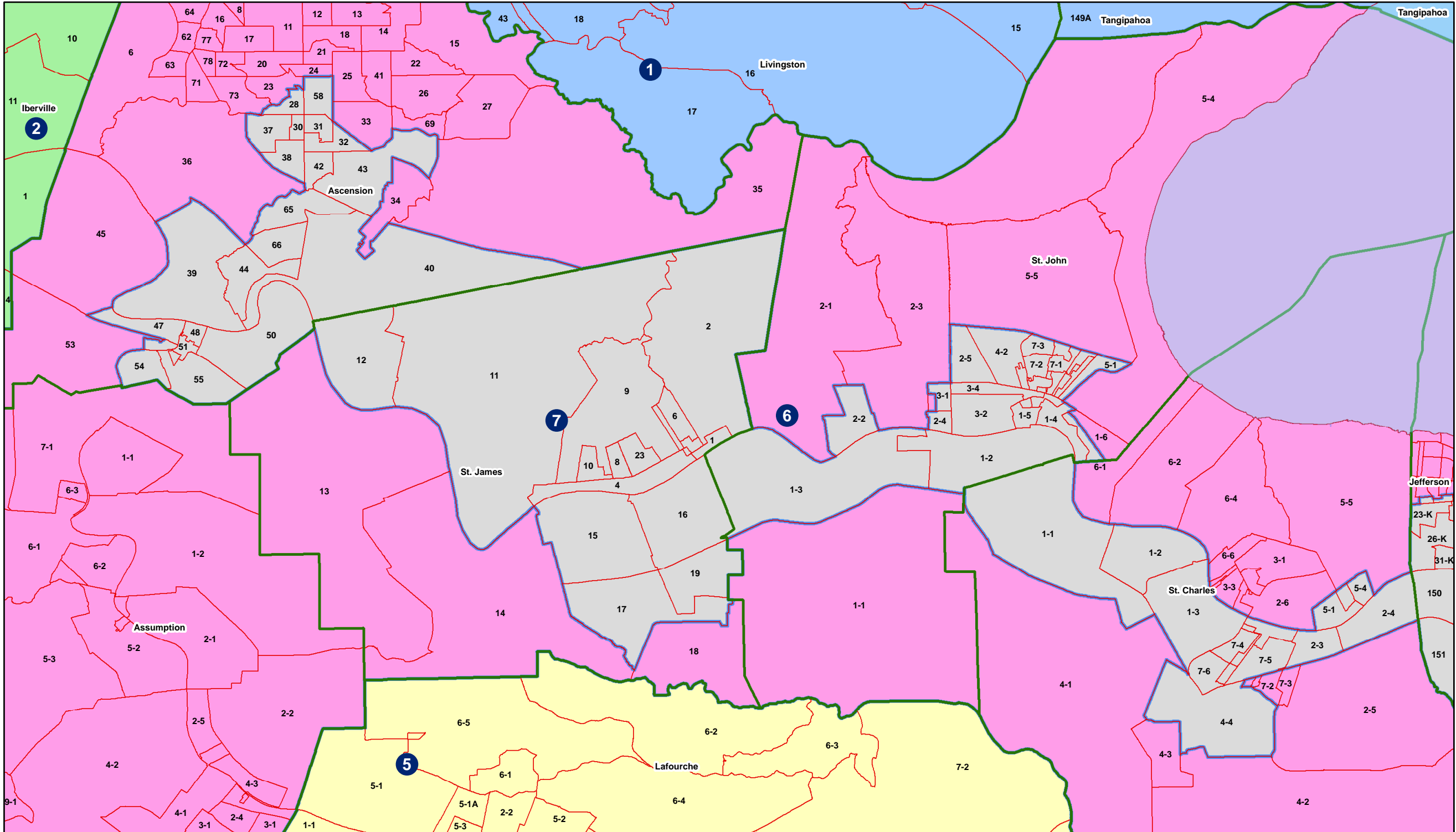
Plan: SFA SB255-1165

	Total Population	Total White	Total Black	Total Asian	Total American Indian	Total Other	VAP Total	VAP White	VAP Black	VAP Asian	VAP American Indian	VAP Other	Reg Total Dec 2023	Reg White Dec 2023	Reg Black Dec 2023	Reg Other Dec 2023
District 5																
St. Martin	51,767	33,259	15,921	597	539	1,451	39,404	26,278	11,293	407	413	1,013	33,997	23,306	9,880	811
St. Mary	49,406	26,949	15,991	835	1,670	3,961	37,521	21,594	11,520	593	1,173	2,641	29,204	17,999	9,570	1,635
Terrebonne	109,580	69,934	23,147	1,743	8,637	6,119	82,505	55,631	15,796	1,239	5,750	4,089	55,810	41,601	9,910	4,299
Vermilion	57,359	44,477	8,810	1,447	623	2,002	43,012	34,363	5,787	1,037	488	1,337	35,511	29,693	4,555	1,263
District 5	695,971	471,535	155,059	14,181	19,935	35,261	527,378	371,921	107,547	10,221	13,747	23,942	411,306	312,128	78,792	20,386
	100.000%	67.752%	22.280%	2.038%	2.864%	5.066%	100.000%	70.523%	20.393%	1.938%	2.607%	4.540%	77.991%	75.887%	19.157%	4.956%
District 6																
*Ascension	94,977	68,853	15,652	2,036	1,629	6,807	68,466	51,105	10,533	1,305	1,114	4,409	58,870	46,540	8,948	3,382
Assumption	21,039	13,722	6,220	96	258	743	16,616	11,145	4,707	57	197	510	13,323	8,977	4,131	215
*East Baton Rouge	207,792	138,419	42,920	10,246	2,868	13,339	165,636	114,592	31,356	7,815	2,298	9,575	129,050	97,762	21,868	9,420
*Jefferson	264,261	168,896	36,620	13,365	4,864	40,516	211,587	141,440	26,886	10,113	3,702	29,446	157,106	121,191	14,666	21,249
*Orleans	27,590	22,397	1,610	1,099	340	2,144	21,732	17,916	1,205	789	263	1,559	19,098	16,373	903	1,822
Plaquemines	23,515	14,287	5,428	1,317	697	1,786	17,334	10,856	3,857	925	500	1,196	13,143	8,996	2,934	1,213
*St. Charles	33,440	24,922	4,954	553	686	2,325	24,982	19,209	3,352	352	467	1,602	21,601	17,595	2,727	1,279
*St. James	3,366	1,081	2,213	5	16	51	2,599	868	1,676	2	15	38	2,525	734	1,752	39
*St. John the Baptist	6,275	3,610	2,003	33	108	521	5,004	3,072	1,476	25	84	347	4,012	2,506	1,334	172
District 6	682,255	456,187	117,620	28,750	11,466	68,232	533,956	370,203	85,048	21,383	8,640	48,682	418,728	320,674	59,263	38,791
	100.000%	66.865%	17.240%	4.214%	1.681%	10.001%	100.000%	69.332%	15.928%	4.005%	1.618%	9.117%	78.420%	76.583%	14.153%	9.264%
District 7																
*Ascension	31,523	12,288	16,564	264	375	2,032	23,491	10,031	11,606	209	276	1,369	19,776	9,002	9,880	894
*Jefferson	176,520	52,039	89,597	9,659	2,822	22,403	133,067	42,695	65,289	7,579	2,133	15,371	96,327	31,745	51,536	13,046
*Orleans	352,399	103,267	216,125	10,482	3,280	19,245	281,560	91,643	164,136	8,685	2,655	14,441	217,481	69,304	129,166	19,011
*St. Charles	19,109	8,628	8,974	284	239	984	14,559	6,945	6,538	177	200	699	11,981	5,816	5,543	622
*St. James	16,826	8,892	7,549	55	66	264	12,906	7,015	5,621	29	49	192	12,006	6,382	5,444	180
*St. John the Baptist	36,202	10,267	23,193	370	357	2,015	27,499	8,550	16,961	298	266	1,424	23,472	6,832	15,319	1,321
District 7	632,579	195,381	362,002	21,114	7,139	46,943	493,082	166,879	270,151	16,977	5,579	33,496	381,043	129,081	216,888	35,074
	100.000%	30.886%	57.226%	3.338%	1.129%	7.421%	100.000%	33.844%	54.788%	3.443%	1.131%	6.793%	77.278%	33.876%	56.920%	9.205%

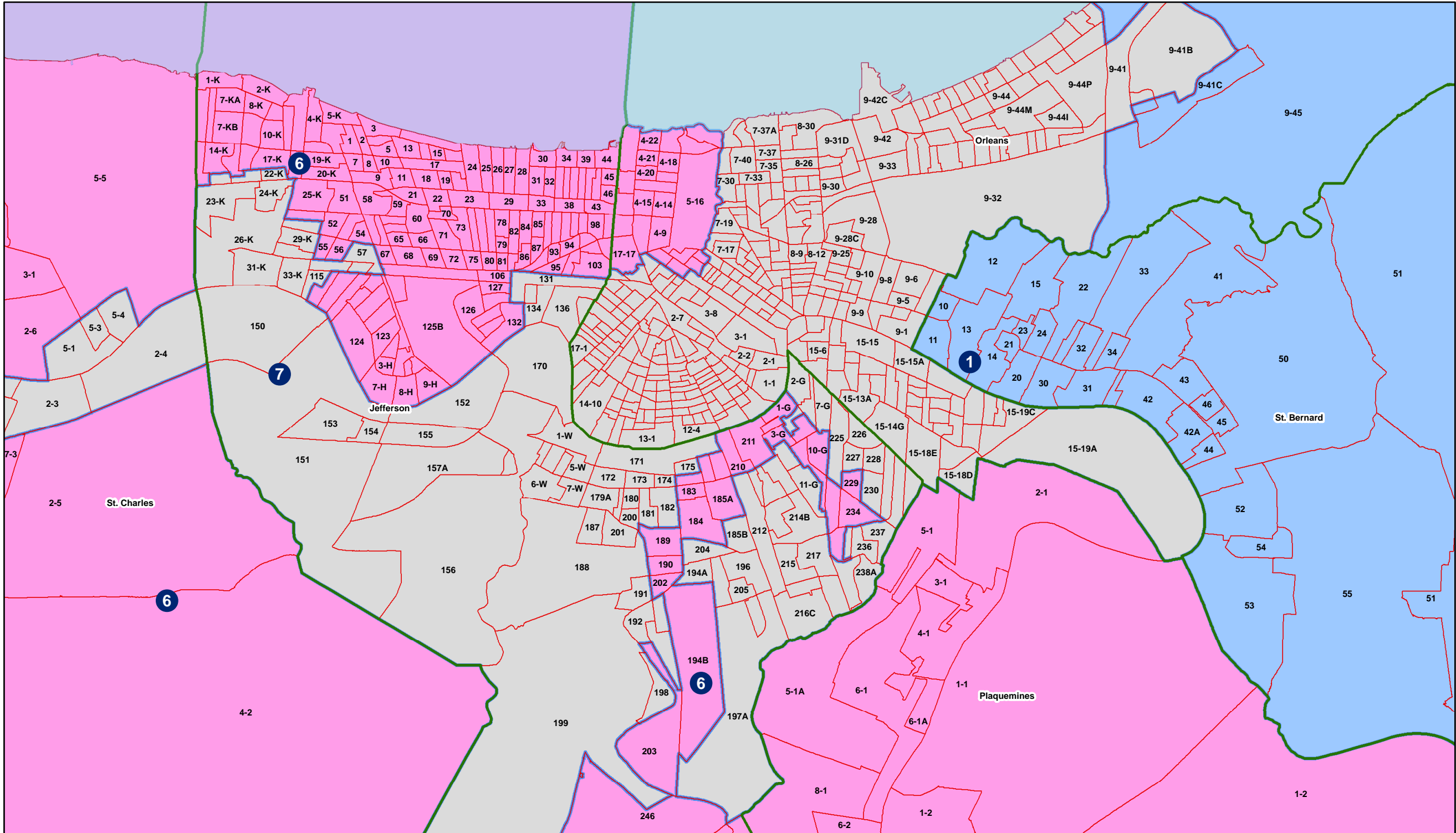
Supreme Court (7) - Statewide



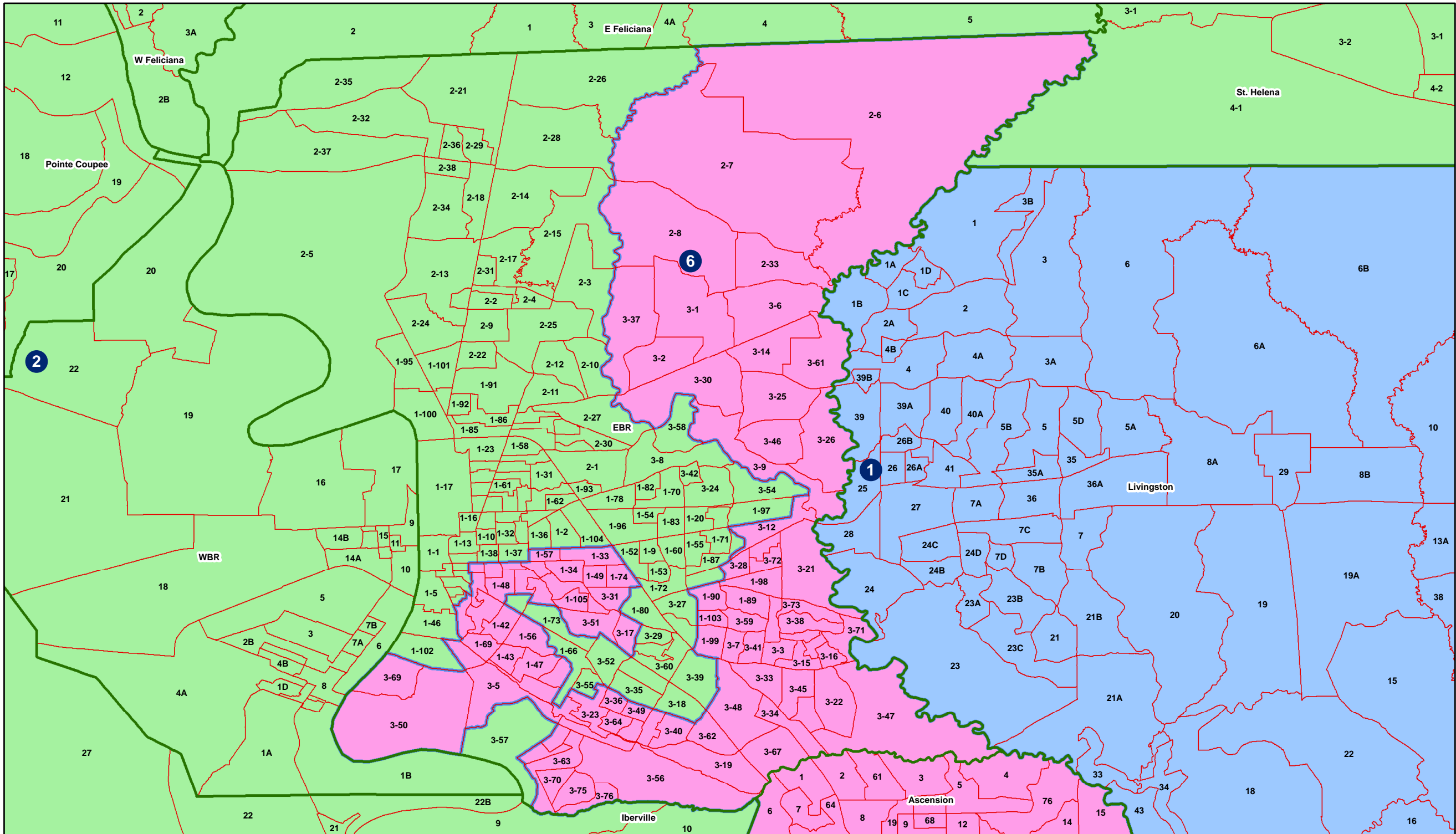
Supreme Court (7) - River



Supreme Court (7) - Jefferson-Orleans



Supreme Court (7) - EBR



Supreme Court (7) - Lafayette

