

SENATE COMMITTEE AMENDMENTS

2026 Regular Session

Amendments proposed by Senate Committee on Senate and Governmental Affairs to Original Senate Bill No. 121 by Senator Morris

1 AMENDMENT NO. 1

2 On page 1, delete lines 13 through 17

3 AMENDMENT NO. 2

4 Delete pages 2 through 4

5 AMENDMENT NO. 3

6 On page 5, delete lines 1 through 25, and insert:

7 "(1) District 1 is composed of Precincts 1, 2, 3, 4, 5, 7, 8, 9, 10, 11, 12, 13,
 8 14, 15, 16, 17, 18, 19, 20, 21, 22, 23, 24, 25, 26, 27, 28, 29, 30, 31, 32, 33, 34, 35, 36,
 9 37, 38, 39, 40, 41, 42, 43, 44, 45, 46, 51, 52, 53, 54, 55, 56, 57, 58, 59, 60, 61, 62, 63,
 10 64, 65, 66, 68, 69, 70, 71, 72, 73, 74, 75, 76, 77, 78, 79, 80, 81, 82, 83, 84, 85, 86, 87,
 11 88, 89, 90, 91, 92, 93, 94, 95, 96, 97, 98, 99, 100, 101, 102, 103, 105, 106, 116, 117,
 12 118, 119, 120, 121, 122, 123, 124, 125A, 125B, 126, 127, 128, 129, 130, 132, 134,
 13 136, 138, 192, 198, 199, 203, 246, 247, 248, 1-GI, 1-H, 2-H, 3-H, 4-H, 6-H, 7-H,
 14 8-H, 9-H, 1-K, 2-K, 3-K, 4-K, 5-K, 6-KA, 6-KB, 7-KA, 7-KB, 8-K, 9-K, 10-K,
 15 11-K, 12-K, 13-KA, 14-K, 16-K, 17-K, 19-K, 20-K, 25-K, 27-K, 28-K, 29-K,
 16 34-K, 35-K and 1-L of Jefferson Parish; Precincts 3-2, 3-3, 3-4, 3-5, 3-6, 3-7, 4-1,
 17 4-2, 4-3, 4-4, 4-5, 4-6, 5-2, 6-2, 6-3, 6-4, 7-1, 7-2, 7-3, 7-4, 8-1, 9-1, 9-2, 10-1, 10-2,
 18 10-3, 10-4, 10-6, 10-8, 10-9, 10-10, 10-11, 10-12, 10-13, 10-14, 10-15, 10-16, 11-1
 19 and 11-2 of Lafourche Parish; Precincts 3-20, 4-7, 4-8, 4-9, 4-11, 4-14, 4-15, 4-17,
 20 4-17A, 4-18, 4-20, 4-21, 4-22, 4-23, 5-12, 5-13, 5-15, 5-16, 5-17, 5-18, 7-41, 7-42,
 21 14-2, 14-3, 14-4, 14-8, 14-9, 14-10, 14-11, 14-12, 14-13A, 14-14, 14-15, 14-16,
 22 14-18A, 14-19, 14-21, 16-1, 16-1A, 16-2, 16-3, 17-1, 17-17, 17-18, 17-18A, 17-19
 23 and 17-20 of Orleans Parish; Plaquemines Parish; St. Bernard Parish; St.
 24 Tammany Parish; Precincts 70, 70A, 71, 72, 72A, 73, 74, 122A, 122B, 122C, 124,
 25 145, 147 and 151 of Tangipahoa Parish and Precincts 18, 19, 20, 23, 25, 27, 29,
 26 31, 34, 35, 38, 41, 43, 45, 48, 49, 52, 53, 55, 56, 57, 59, 60, 62, 63, 69, 71, 72, 81, 83,
 27 85, 88, 90, 94, 95, 100 and 110 of Terrebonne Parish.

28 (2) District 2 is composed of Precincts 45, 47, 48, 50, 51, 52, 53, 54, 55
 29 and 57 of Ascension Parish; Precincts 1-1, 1-2, 2-5, 4-3, 5-5, 6-1, 6-2, 6-3 and 7-1
 30 of Assumption Parish; Precincts 1-1, 1-2, 1-3, 1-4, 1-5, 1-6, 1-10, 1-11, 1-13, 1-14,
 31 1-15, 1-16, 1-18, 1-19, 1-21, 1-22, 1-23, 1-24, 1-25, 1-26, 1-27, 1-28, 1-29, 1-30,
 32 1-31, 1-32, 1-36, 1-38, 1-41, 1-42, 1-44, 1-45, 1-50, 1-51, 1-56, 1-58, 1-61, 1-62,
 33 1-63, 1-67, 1-77, 1-84, 1-85, 1-86, 1-91, 1-92, 1-93, 1-94, 1-95, 1-100, 1-101, 1-104,
 34 1-106, 2-1, 2-11, 2-16, 2-22, 2-23, 2-24 and 2-30 of East Baton Rouge Parish;
 35 Precincts 1, 3, 7, 9, 10, 10B, 11, 12, 13, 14, 14A, 15, 16, 17, 18, 19, 20, 21 and 22
 36 of Iberville Parish; Precincts 104, 108, 115, 131, 133, 150A, 150B, 151, 152, 153,
 37 154, 155, 156, 157A, 170, 171, 172, 173, 174, 175, 176, 177, 178, 179A, 179B, 180,
 38 181, 182, 183, 184, 185A, 185B, 187, 188, 189, 190, 191, 193A, 193B, 194A, 194B,
 39 195, 196, 197A, 197B, 200, 201, 202, 204, 205, 210, 211, 212, 213A, 213B, 213C,
 40 214A, 214B, 215, 216A, 216B, 217, 225, 226, 227, 228, 229, 230, 231, 232A, 232B,
 41 234, 235, 236, 237, 238A, 238B, 1-G, 2-G, 3-G, 4-G, 5-G, 6-G, 7-G, 8-G, 9-G,
 42 10-G, 11-G, 12-G, 13-G, 13-KB, 15-K, 21-K, 22-K, 23-K, 24-K, 26-K, 30-K,
 43 31-K, 33-K, 1-W, 3-W, 4-W, 5-W, 6-W and 7-W of Jefferson Parish; Precincts
 44 1-1, 1-2, 1-5, 1-6, 2-1, 2-2, 2-4, 2-6, 2-7, 3-1, 3-8, 3-9, 3-12, 3-14, 3-15, 3-18, 3-19,
 45 4-2, 4-3, 4-6, 5-1, 5-2, 5-3, 5-5, 5-7, 5-8, 5-9, 5-10, 5-11, 6-1, 6-2, 6-4, 6-6, 6-7, 6-8,
 46 6-9, 7-1, 7-2, 7-4, 7-5, 7-6, 7-7, 7-8, 7-9A, 7-10, 7-11, 7-12, 7-13, 7-14, 7-15, 7-16,
 47 7-17, 7-18, 7-19, 7-20, 7-21, 7-23, 7-24, 7-25, 7-25A, 7-26, 7-27, 7-27B, 7-28,
 48 7-28A, 7-29, 7-30, 7-32, 7-33, 7-35, 7-37, 7-37A, 7-40, 8-1, 8-2, 8-4, 8-6, 8-7, 8-8,
 49 8-9, 8-12, 8-13, 8-14, 8-15, 8-19, 8-20, 8-21, 8-22, 8-23, 8-24, 8-25, 8-26, 8-27, 8-28,

1 8-30, 9-1, 9-3, 9-4, 9-5, 9-6, 9-7, 9-8, 9-9, 9-10, 9-11, 9-12, 9-13, 9-14, 9-15, 9-16,
 2 9-17, 9-19, 9-21, 9-23, 9-25, 9-26, 9-28, 9-28C, 9-29, 9-30, 9-30A, 9-31, 9-31A,
 3 9-31B, 9-31D, 9-32, 9-33, 9-34A, 9-35, 9-35A, 9-36, 9-36B, 9-37, 9-38, 9-38A,
 4 9-39, 9-39B, 9-40, 9-40A, 9-40C, 9-41, 9-41A, 9-41B, 9-41C, 9-41D, 9-42, 9-42C,
 5 9-43A, 9-43B, 9-43C, 9-43E, 9-43F, 9-43G, 9-43H, 9-43I, 9-43J, 9-43K, 9-43L,
 6 9-43M, 9-43N, 9-44, 9-44A, 9-44B, 9-44D, 9-44E, 9-44F, 9-44G, 9-44I, 9-44J,
 7 9-44L, 9-44M, 9-44N, 9-44O, 9-44P, 9-44Q, 9-45, 9-45A, 10-3, 10-6, 10-7, 10-8,
 8 10-9, 10-11, 10-12, 10-13, 10-14, 11-2, 11-3, 11-4, 11-5, 11-8, 11-9, 11-10, 11-11,
 9 11-12, 11-13, 11-14, 11-17, 12-1, 12-2, 12-3, 12-4, 12-5, 12-6, 12-7, 12-9, 12-10,
 10 12-11, 12-12, 12-13, 12-14, 12-16, 12-17, 12-19, 13-1, 13-2, 13-3, 13-4, 13-5, 13-6,
 11 13-7, 13-8, 13-9, 13-10, 13-11, 13-12, 13-13, 13-14, 13-15, 13-16, 14-1, 14-5, 14-6,
 12 14-7, 14-17, 14-20, 14-23, 14-24A, 14-25, 14-26, 15-1, 15-2, 15-3, 15-5, 15-6, 15-8,
 13 15-9, 15-10, 15-11, 15-12, 15-12A, 15-13, 15-13A, 15-13B, 15-14, 15-14A, 15-14B,
 14 15-14C, 15-14D, 15-14E, 15-14F, 15-14G, 15-15, 15-15A, 15-15B, 15-16, 15-17,
 15 15-17A, 15-17B, 15-18, 15-18A, 15-18B, 15-18C, 15-18D, 15-18E, 15-18F, 15-19,
 16 15-19A, 15-19B, 15-19C, 16-4, 16-5, 16-6, 16-7, 16-8, 16-9, 17-2, 17-3, 17-4, 17-5,
 17 17-6, 17-7, 17-8, 17-9, 17-10, 17-11, 17-12, 17-13, 17-13A, 17-14, 17-15 and 17-16
 18 of Orleans Parish; Precincts 1-1, 1-2, 1-3, 1-4, 1-5, 2-1, 2-3, 2-4, 2-5, 4-1, 4-2, 4-3,
 19 4-4, 4-5, 5-1, 5-3, 5-4, 6-3, 6-6, 7-1, 7-2, 7-3, 7-4 and 7-5 of St. Charles Parish; St.
 20 James Parish; Precincts 1-1, 1-2, 1-3, 1-4, 1-5, 2-1, 2-2, 2-3, 2-4, 2-5, 3-1, 3-2, 3-3,
 21 3-4, 3-7, 4-1, 4-2, 4-3, 5-1, 5-2, 5-3, 6-1, 6-2, 6-3, 6-4, 7-1 and 7-4 of St. John the
 22 Baptist Parish and Precincts 1A, 1B, 1C, 1D, 1E, 6, 8, 10, 13A, 14A and 15 of
 23 West Baton Rouge Parish.

24 (3) District 3 is composed of Acadia Parish; Precincts 164, 166E, 167,
 25 260, 261, 262, 300, 301, 302, 303, 304, 305, 306, 307, 308, 309E, 309W, 310, 311,
 26 312, 313E, 313W, 314, 315E, 315W, 316E, 316W, 317, 318, 319N, 319S, 320E,
 27 320W, 321, 322, 323, 324, 325, 326, 327, 328, 329, 330, 331, 332N, 332S, 333, 334,
 28 335, 336, 337, 338, 339, 340, 360, 361, 362, 364, 365, 366, 367, 368, 369, 370,
 29 371N, 371S, 372, 405, 441, 800, 801, 860N, 860S, 861E and 861W of Calcasieu
 30 Parish; Cameron Parish; Iberia Parish; Jefferson Davis Parish; Lafayette
 31 Parish; Precincts 10, 10A, 11, 11B, 12, 18, 18A, 18B, 19, 19A, 22, 22B, 24, 24B,
 32 25, 26, 26A, 32, 32A, 44, 44A, 44B, 45, 46, 47, 48, 49, 50, 50A, 51, 51A and 52 of
 33 St. Landry Parish; Precincts 1, 2, 3, 4, 5, 6, 7, 8, 9, 10, 11, 12, 13, 14, 15, 16, 17,
 34 18, 19, 20, 21, 22, 23, 24, 25, 26, 27, 28, 29, 30, 31, 32, 33, 34, 35, 36, 37, 38, 39, 40,
 35 42 and 43 of St. Martin Parish; St. Mary Parish; Precincts 1, 2, 5, 7, 8, 10, 11,
 36 12, 14, 15, 16, 17, 28, 33, 37, 39, 42, 51, 64, 67, 68, 73, 76, 84 and 87 of
 37 Terrebonne Parish and Vermilion Parish.

38 (4) District 4 is composed of Allen Parish; Beauregard Parish; Bienville
 39 Parish; Bossier Parish; Caddo Parish; Precincts 160E, 160W, 161, 162E, 162W,
 40 163, 165, 166W, 363, 400, 401, 402, 403, 404, 406, 407, 408, 440, 460E, 460W,
 41 461, 463, 464, 465, 466E, 466W, 467, 468, 469, 560, 561, 562, 600, 601, 602, 603,
 42 660, 661, 662, 663, 664, 700, 701, 702, 703, 760, 761 and 762 of Calcasieu Parish;
 43 Claiborne Parish; De Soto Parish; Evangeline Parish; Precincts 1-1, 1-2, 1-3,
 44 1-4, 2-1, 2-2, 2-6, 3-1, 3-2, 3-3, 5-1, 5-2 and 5-3 of Grant Parish; Natchitoches
 45 Parish; Red River Parish; Sabine Parish; Union Parish; Vernon Parish and
 46 Webster Parish.

47 (5) District 5 is composed of Avoyelles Parish; Caldwell Parish;
 48 Catahoula Parish; Concordia Parish; East Carroll Parish; East Feliciana
 49 Parish; Franklin Parish; Precincts 2-3, 2-5, 4-1, 4-2, 4-3, 6-1, 6-2, 6-3, 6-4, 7-1,
 50 7-2, 7-3, 7-5, 7-6, 8-1, 8-2, 8-3 and 8-4 of Grant Parish; Jackson Parish; La Salle
 51 Parish; Lincoln Parish; Madison Parish; Morehouse Parish; Ouachita Parish;
 52 Pointe Coupee Parish; Rapides Parish; Richland Parish; St. Helena Parish;
 53 Precincts 2, 6, 11, 15, 16, 17, 28, 33, 40A, 41, 42, 43, 44, 45A, 45B, 46, 47, 49, 101,
 54 102, 104, 106, 106A, 107, 108, 109, 110, 111A, 112, 114, 115B, 116, 117, 118,
 55 118A, 119, 120, 120A, 120B, 121, 121A, 123, 125, 127, 129A, 133, 133A, 137B,
 56 139, 141, 141A, 143 and 143A of Tangipahoa Parish; Tensas Parish;
 57 Washington Parish; West Carroll Parish; West Feliciana Parish and Winn
 58 Parish.

59 (6) District 6 is composed of Precincts 1, 2, 3, 4, 5, 6, 7, 8, 9, 10, 11, 12,
 60 13, 14, 15, 16, 17, 18, 19, 20, 21, 22, 23, 24, 25, 26, 27, 28, 30, 31, 32, 33, 34, 35, 36,
 61 37, 38, 39, 40, 41, 42, 43, 44, 58, 61, 62, 63, 64, 65, 66, 68, 69, 71, 72, 73, 76, 77
 62 and 78 of Ascension Parish; Precincts 1-3, 2-1, 2-3, 2-4, 3-1, 3-2, 4-1, 4-4, 5-1,

1 5-2, 5-3, 7-2, 7-3, 8-1 and 9-1 of Assumption Parish; Precincts 1-7, 1-8, 1-9, 1-12,
 2 1-20, 1-33, 1-34, 1-35, 1-37, 1-39, 1-40, 1-43, 1-46, 1-47, 1-48, 1-49, 1-52, 1-53,
 3 1-54, 1-55, 1-57, 1-59, 1-60, 1-64, 1-65, 1-66, 1-69, 1-70, 1-71, 1-72, 1-73, 1-74,
 4 1-75, 1-76, 1-78, 1-79, 1-80, 1-81, 1-82, 1-83, 1-87, 1-88, 1-89, 1-90, 1-96, 1-97,
 5 1-98, 1-99, 1-102, 1-103, 1-105, 1-107, 2-2, 2-3, 2-4, 2-5, 2-6, 2-7, 2-8, 2-9, 2-10,
 6 2-12, 2-13, 2-14, 2-15, 2-17, 2-18, 2-19, 2-20, 2-21, 2-25, 2-26, 2-27, 2-28, 2-29,
 7 2-31, 2-32, 2-33, 2-34, 2-35, 2-36, 2-37, 2-38, 3-1, 3-2, 3-3, 3-4, 3-5, 3-6, 3-7, 3-8,
 8 3-9, 3-10, 3-11, 3-12, 3-13, 3-14, 3-15, 3-16, 3-17, 3-18, 3-19, 3-20, 3-21, 3-22, 3-23,
 9 3-24, 3-25, 3-26, 3-27, 3-28, 3-29, 3-30, 3-31, 3-32, 3-33, 3-34, 3-35, 3-36, 3-37,
 10 3-38, 3-39, 3-40, 3-41, 3-42, 3-43, 3-44, 3-45, 3-46, 3-47, 3-48, 3-49, 3-50, 3-51,
 11 3-52, 3-53, 3-54, 3-55, 3-56, 3-57, 3-58, 3-59, 3-60, 3-61, 3-62, 3-63, 3-64, 3-65,
 12 3-66, 3-67, 3-68, 3-69, 3-70, 3-71, 3-72, 3-73, 3-74, 3-75 and 3-76 of East Baton
 13 Rouge Parish; Precincts 4, 5, 6, 15A, 24, 25, 26, 27, 28, 29, 31 and 32 of Iberville
 14 Parish; Precincts 1-1, 1-2, 1-3, 1-4, 1-5, 1-6, 2-1, 2-1A, 2-2, 2-3, 2-5, 2-6, 2-7, 2-8,
 15 2-9, 2-10, 2-11, 2-12, 2-13, 2-14, 2-15, 2-16, 3-1, 5-1, 5-1A, 5-3, 6-1, 6-5, 11-3, 11-4
 16 and 11-5 of Lafourche Parish; Livingston Parish; Precincts 1-6, 2-6, 3-1, 3-2,
 17 3-3, 5-5, 6-1, 6-2 and 6-4 of St. Charles Parish; Precincts 1-6, 1-7, 4-4, 4-5, 5-4,
 18 5-5, 6-5, 7-2 and 7-3 of St. John the Baptist Parish; Precincts 1, 1A, 1B, 1C, 1D,
 19 2, 2A, 2B, 2C, 3, 4, 4A, 4B, 5, 6, 7, 7A, 8, 9, 9A, 13, 13A, 14, 14A, 14B, 15, 16,
 20 16A, 17, 20, 20B, 21, 21A, 23, 23A, 27, 28, 29, 29A, 30, 30A, 30B, 31, 33, 33A, 34,
 21 34A, 35, 36, 37, 37A, 38, 39, 39A, 40, 41, 41A, 42 and 43 of St. Landry Parish;
 22 Precincts 41 of St. Martin Parish; Precincts 137, 137A, 137C, 137D, 149 and
 23 149A of Tangipahoa Parish and Precincts 2A, 2B, 3, 4A, 4B, 5, 7A, 7B, 9, 13B,
 24 14B, 16, 17, 18, 19, 20, 21 and 22 of West Baton Rouge Parish."

Plan Statistics

Plan: SCA SB121-3580

<u>Districts:</u>	<u># of Members</u>	<u>Actual Population</u>	<u>Ideal Population</u>	<u>Absolute Deviation</u>	<u>Relative Deviation</u>
District 1	1	776,290	776,292	-2	0.000%
District 2	1	776,324	776,292	32	0.004%
District 3	1	776,335	776,292	43	0.006%
District 4	1	776,255	776,292	-37	-0.005%
District 5	1	776,269	776,292	-23	-0.003%
District 6	1	776,284	776,292	-8	-0.001%
Grand Total:	6	4,657,757	4,657,752		

Ideal Population Per Member: 776292
 Number of Districts for Plan Type: 6
 Range of District Populations: 776,255 to 776,335
 Absolute Mean Deviation: 13
 Absolute Range: -37 to 43
 Absolute Overall Range: 80
 Relative Mean Deviation: 0.00%
 Relative Range: 0.00% to 0.01%
 Relative Overall Range: 0.01%

<i>Ideal - Actual:</i>	-5
<i>Remainder:</i>	5
<i>Unassigned Population:</i>	0

District Summary

Plan: SCA SB121-3580

	Total Population	VAP Total	Reg Total Dec 2025	Reg Dem Total Dec 2025	Reg Rep Total Dec 2025	Reg Other Total Dec 2025
District 1	776,290	601,916	438,425	107,918	196,456	134,051
	100.000%	100.000%	72.838%	24.615%	44.809%	30.576%
District 2	776,324	602,109	411,724	250,748	55,201	105,775
	100.000%	100.000%	68.380%	60.902%	13.407%	25.691%
District 3	776,335	586,662	422,123	130,977	178,657	112,489
	100.000%	100.000%	71.953%	31.028%	42.323%	26.648%
District 4	776,255	590,566	401,803	129,073	171,707	101,023
	100.000%	100.000%	68.037%	32.123%	42.734%	25.142%
District 5	776,269	597,461	396,023	135,104	167,849	93,070
	100.000%	100.000%	66.284%	34.115%	42.384%	23.501%
District 6	776,284	591,834	440,175	137,263	184,203	118,709
	100.000%	100.000%	74.375%	31.184%	41.848%	26.969%
Grand Total	4,657,757	3,570,548	2,510,273	891,083	954,073	665,117
	100.000%	100.000%	70.305%	35.497%	38.007%	26.496%

District Summary

Plan: SCA SB121-3580

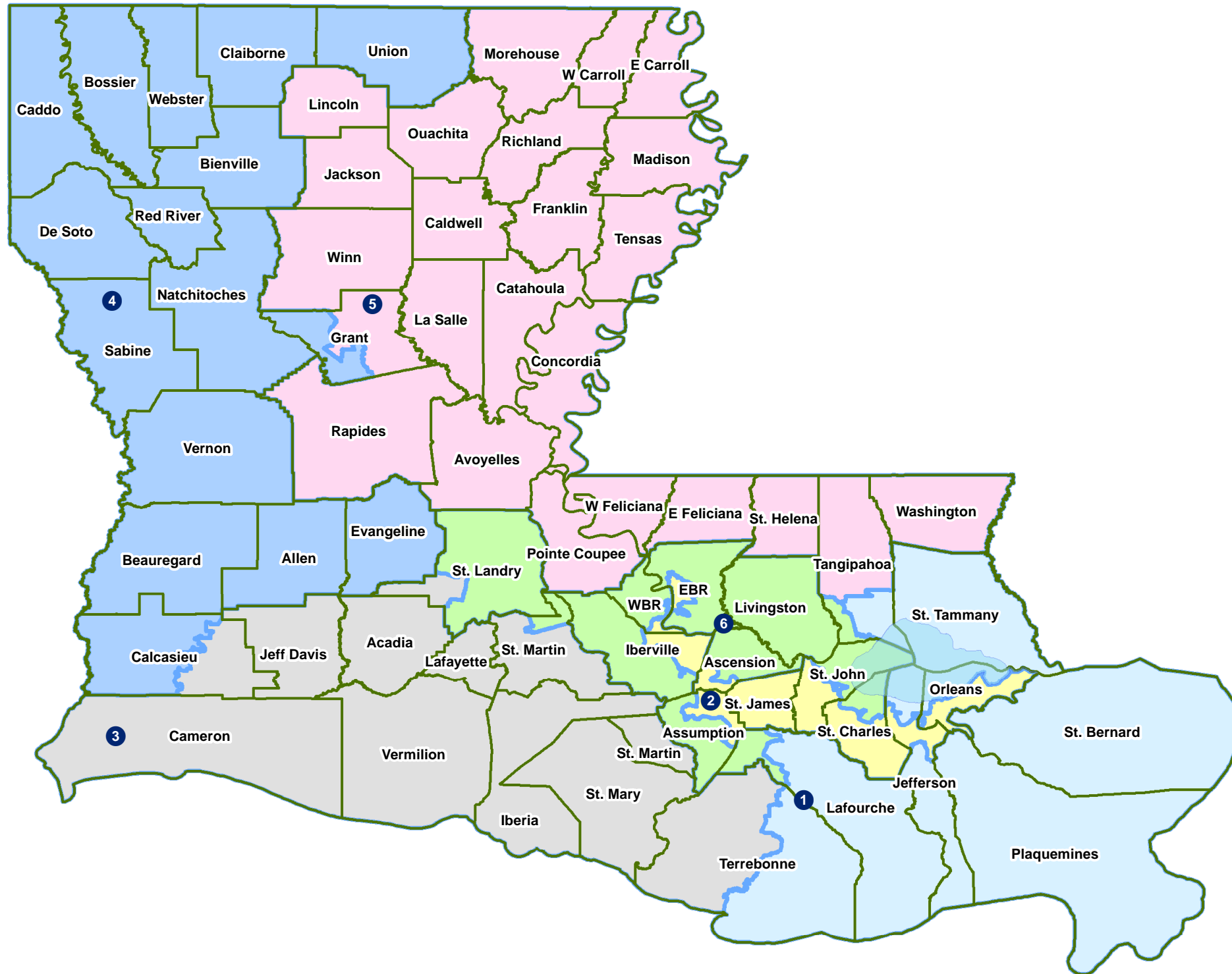
	Total Population	VAP Total	Reg Total Dec 2025	Reg Dem Total Dec 2025	Reg Rep Total Dec 2025	Reg Other Total Dec 2025
District 1						
*Jefferson	245,682	196,528	133,984	33,174	59,052	41,758
*Lafourche	54,859	41,998	28,266	7,180	13,231	7,855
*Orleans	50,038	41,407	29,329	10,958	8,637	9,734
Plaquemines	23,515	17,334	12,130	3,924	4,971	3,235
St. Bernard	43,764	31,775	22,206	7,912	6,732	7,562
St. Tammany	264,570	202,228	168,850	34,289	83,147	51,414
*Tangipahoa	28,718	21,561	15,239	3,252	7,478	4,509
*Terrebonne	65,144	49,085	28,421	7,229	13,208	7,984
District 1	776,290	601,916	438,425	107,918	196,456	134,051
	100.000%	100.000%	72.838%	24.615%	44.809%	30.576%
District 2						
*Ascension	9,737	7,283	5,100	3,426	818	856
*Assumption	6,927	5,421	4,237	2,489	1,037	711
*East Baton Rouge	108,730	83,800	49,248	33,628	3,956	11,664
*Iberville	21,489	16,969	11,853	6,811	2,593	2,449
*Jefferson	195,099	148,126	92,835	46,648	18,490	27,697
*Orleans	333,959	264,789	188,230	126,881	12,630	48,719
*St. Charles	35,062	26,383	20,904	7,411	8,017	5,476
St. James	20,192	15,505	13,459	7,633	3,537	2,289
*St. John the Baptist	32,678	24,826	19,043	12,146	2,592	4,305
*West Baton Rouge	12,451	9,007	6,815	3,675	1,531	1,609
District 2	776,324	602,109	411,724	250,748	55,201	105,775
	100.000%	100.000%	68.380%	60.902%	13.407%	25.691%
District 3						
Acadia	57,576	42,943	33,583	9,481	16,401	7,701
*Calcasieu	134,931	102,278	60,923	22,485	21,853	16,585
Cameron	5,617	4,358	3,924	844	2,118	962
Iberia	69,929	52,791	36,944	12,313	15,184	9,447
Jefferson Davis	32,250	24,039	18,329	4,957	8,478	4,894
Lafayette	241,753	183,875	138,622	38,312	60,999	39,311
*St. Landry	32,706	24,095	18,139	9,090	4,740	4,309
*St. Martin	50,372	38,330	30,171	10,524	12,467	7,180
St. Mary	49,406	37,521	26,695	9,267	9,994	7,434
*Terrebonne	44,436	33,420	22,131	5,096	10,872	6,163
Vermilion	57,359	43,012	32,662	8,608	15,551	8,503
District 3	776,335	586,662	422,123	130,977	178,657	112,489
	100.000%	100.000%	71.953%	31.028%	42.323%	26.648%
District 4						
Allen	22,750	17,510	10,797	3,362	5,053	2,382
Beauregard	36,549	27,489	21,046	3,672	11,362	6,012
Bienville	12,981	10,073	7,942	3,498	2,889	1,555
Bossier	128,746	95,876	64,006	14,484	31,775	17,747
Caddo	237,848	182,407	119,564	52,437	37,457	29,670
*Calcasieu	81,854	60,888	42,419	7,905	22,542	11,972
Claiborne	14,170	11,507	7,439	2,884	2,826	1,729
De Soto	26,812	20,440	17,070	5,932	7,395	3,743
Evangeline	32,350	24,408	18,176	7,093	7,463	3,620
*Grant	8,081	6,195	4,553	1,221	2,177	1,155
Natchitoches	37,515	29,349	19,037	7,518	6,812	4,707
Red River	7,620	5,714	4,877	2,218	1,747	912
Sabine	22,155	17,064	12,460	3,010	6,599	2,851
Union	21,107	16,632	12,695	3,322	6,653	2,720
Vernon	48,750	36,261	20,095	3,985	10,497	5,613
Webster	36,967	28,753	19,627	6,532	8,460	4,635
District 4	776,255	590,566	401,803	129,073	171,707	101,023
	100.000%	100.000%	68.037%	32.123%	42.734%	25.142%
District 5						
Avoyelles	39,693	30,578	19,578	7,487	7,622	4,469
Caldwell	9,645	7,478	5,381	1,214	2,944	1,223
Catahoula	8,906	6,951	5,626	1,981	2,445	1,200
Concordia	18,687	14,217	9,841	4,059	3,753	2,029
East Carroll	7,459	5,901	3,106	1,880	682	544
East Feliciana	19,539	16,183	12,351	4,876	4,703	2,772
Franklin	19,774	15,028	11,061	3,534	5,395	2,132
*Grant	14,088	11,332	6,793	915	4,092	1,786
Jackson	15,031	11,783	8,696	2,713	4,187	1,796
La Salle	14,791	11,563	7,863	1,383	4,887	1,593
Lincoln	48,396	38,655	21,272	6,783	9,161	5,328
Madison	10,017	7,435	5,394	2,855	1,377	1,162

District Summary

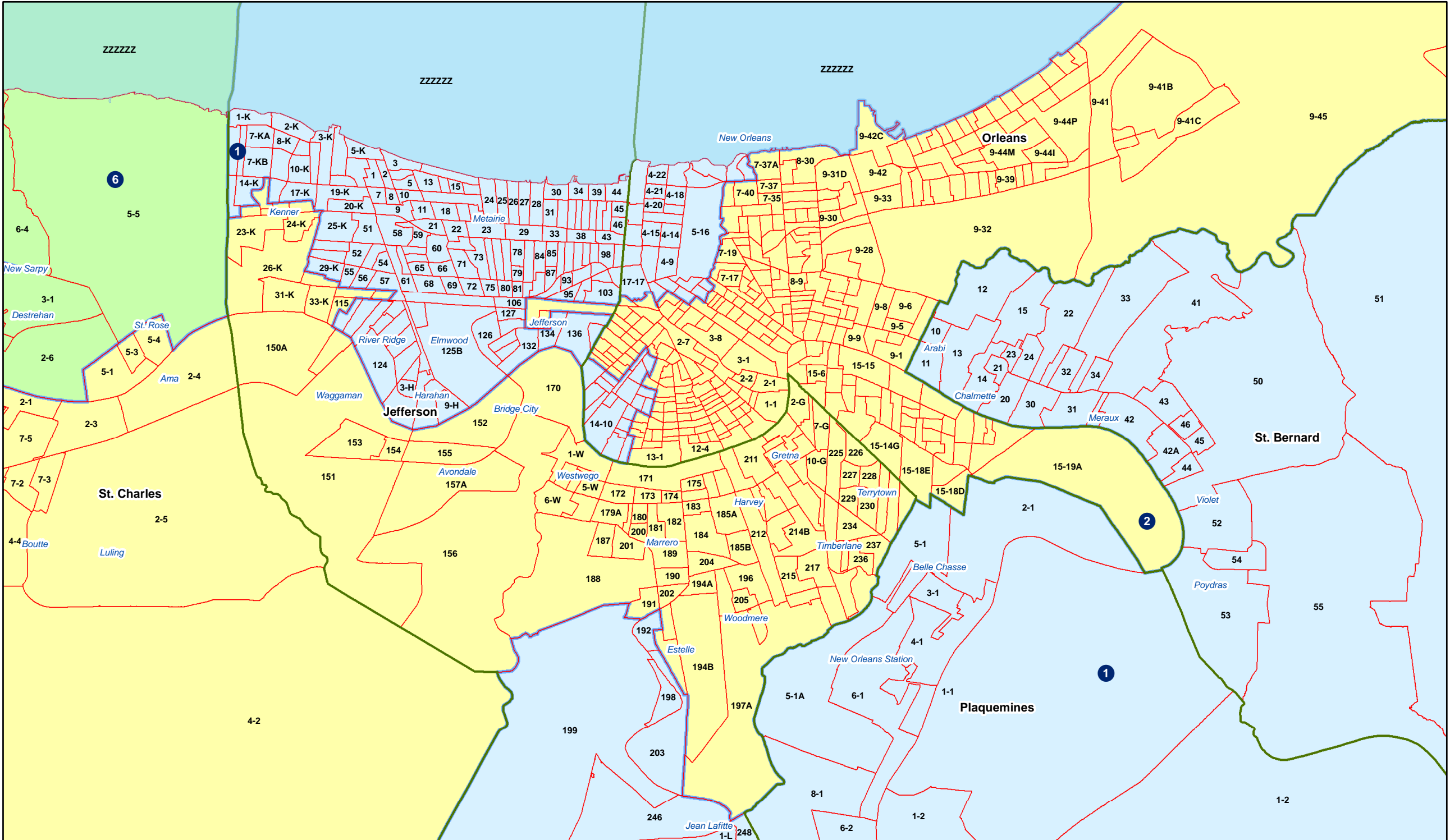
Plan: SCA SB121-3580

	Total Population	VAP Total	Reg Total Dec 2025	Reg Dem Total Dec 2025	Reg Rep Total Dec 2025	Reg Other Total Dec 2025
District 5						
Morehouse	25,629	20,062	13,316	5,563	4,880	2,873
Ouachita	160,368	120,200	80,532	26,315	35,088	19,129
Pointe Coupee	20,758	16,250	13,201	5,858	4,426	2,917
Rapides	130,023	98,792	66,219	20,448	28,894	16,877
Richland	20,043	15,383	11,325	3,695	5,132	2,498
St. Helena	10,920	8,463	7,499	4,179	1,984	1,336
*Tangipahoa	94,076	71,800	40,191	13,724	16,152	10,315
Tensas	4,147	3,235	3,024	1,719	828	477
Washington	45,463	34,951	24,047	8,242	9,837	5,968
West Carroll	9,751	7,532	5,144	1,069	2,963	1,112
West Feliciana	15,310	12,783	7,463	2,468	3,265	1,730
Winn	13,755	10,906	7,100	2,144	3,152	1,804
District 5	776,269	597,461	396,023	135,104	167,849	93,070
	100.000%	100.000%	66.284%	34.115%	42.384%	23.501%
District 6						
*Ascension	116,763	84,674	70,009	18,761	31,386	19,862
*Assumption	14,112	11,195	7,950	3,025	3,180	1,745
*East Baton Rouge	348,051	271,812	188,000	70,635	66,340	51,025
*Iberville	8,752	7,117	5,691	2,557	1,921	1,213
*Lafourche	42,698	32,621	24,072	6,310	11,186	6,576
Livingston	142,282	105,141	80,500	13,540	44,448	22,512
*St. Charles	17,487	13,158	10,777	2,617	5,107	3,053
*St. John the Baptist	9,799	7,677	5,656	2,419	1,689	1,548
*St. Landry	49,834	37,716	31,242	13,063	11,178	7,001
*St. Martin	1,395	1,074	886	238	413	235
*Tangipahoa	10,363	8,130	6,511	923	3,879	1,709
*West Baton Rouge	14,748	11,519	8,881	3,175	3,476	2,230
District 6	776,284	591,834	440,175	137,263	184,203	118,709
	100.000%	100.000%	74.375%	31.184%	41.848%	26.969%
Grand Total	4,657,757	3,570,548	2,510,273	891,083	954,073	665,117
	100.000%	100.000%	70.305%	35.497%	38.007%	26.496%

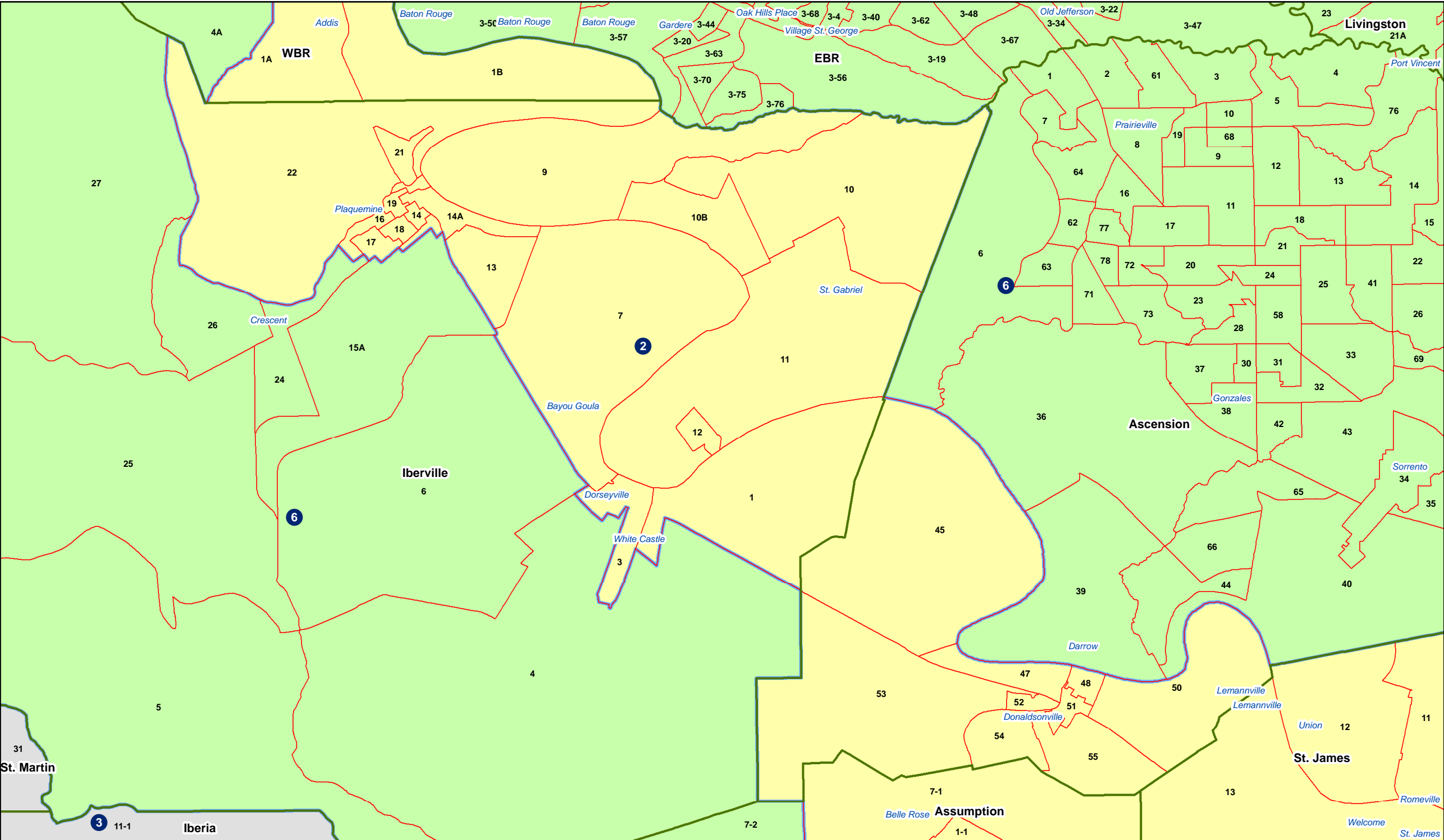
Congress - Statewide



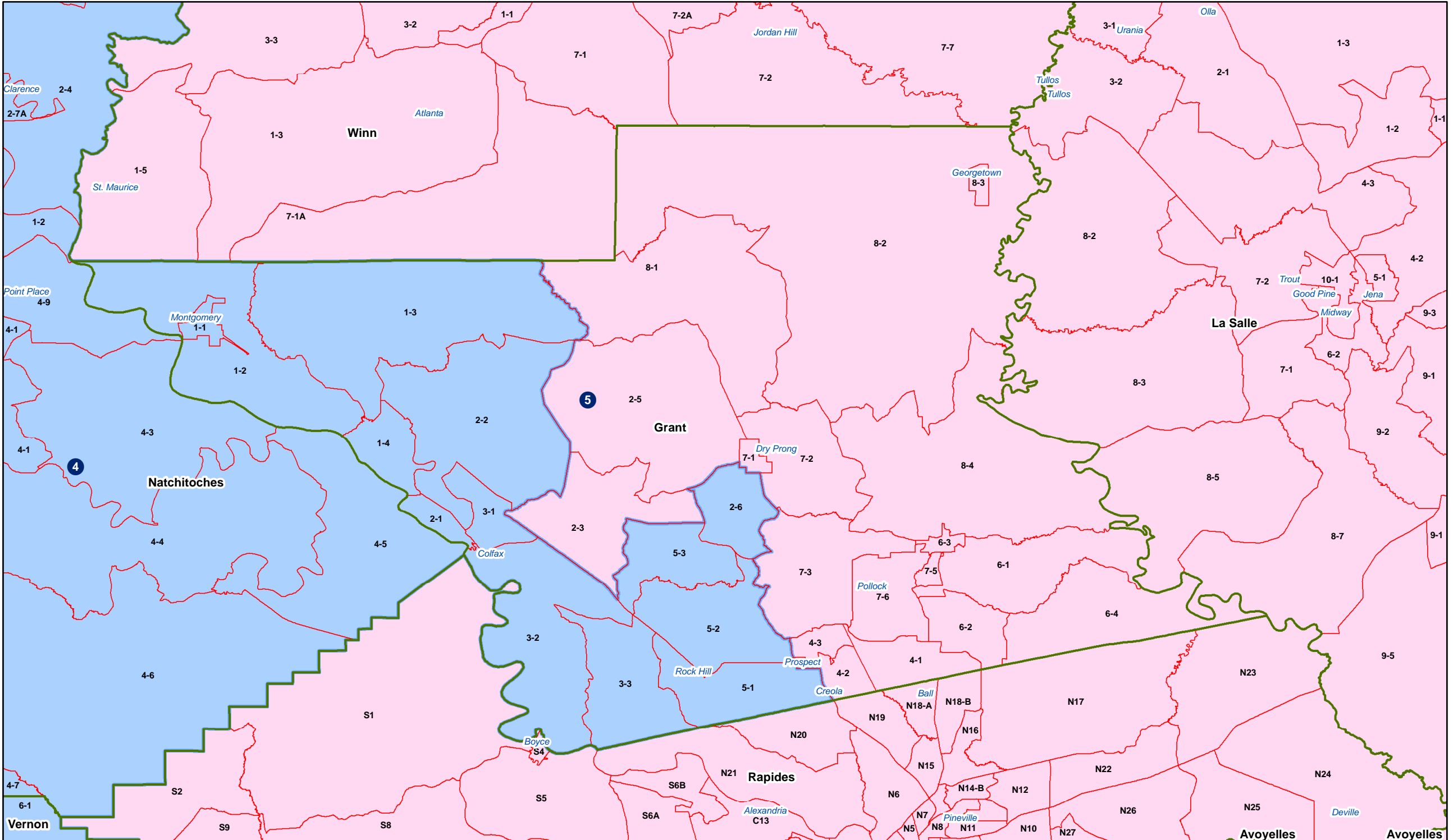
Congress - Jefferson-Orleans



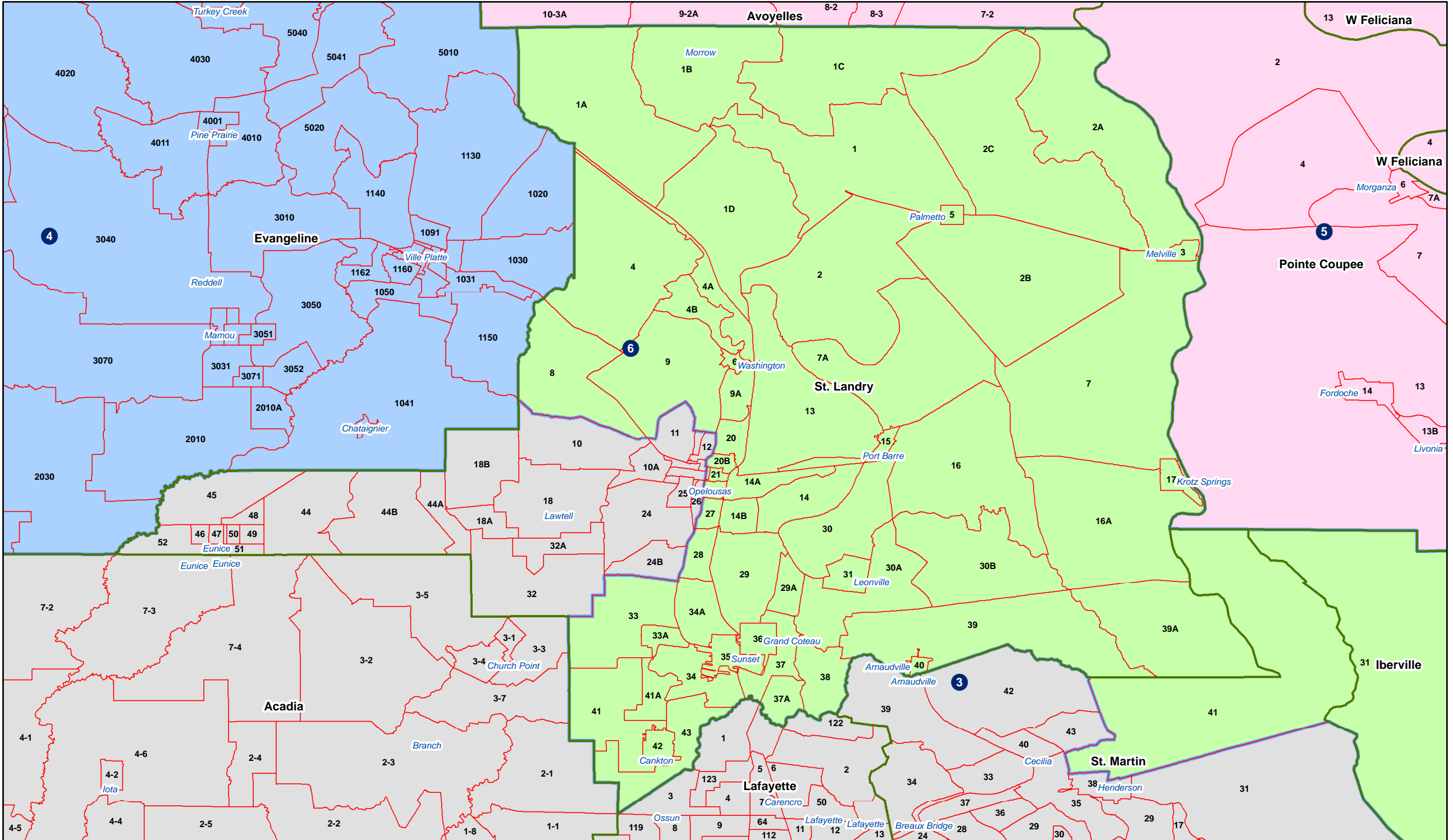
Congress - Iberville-Ascension



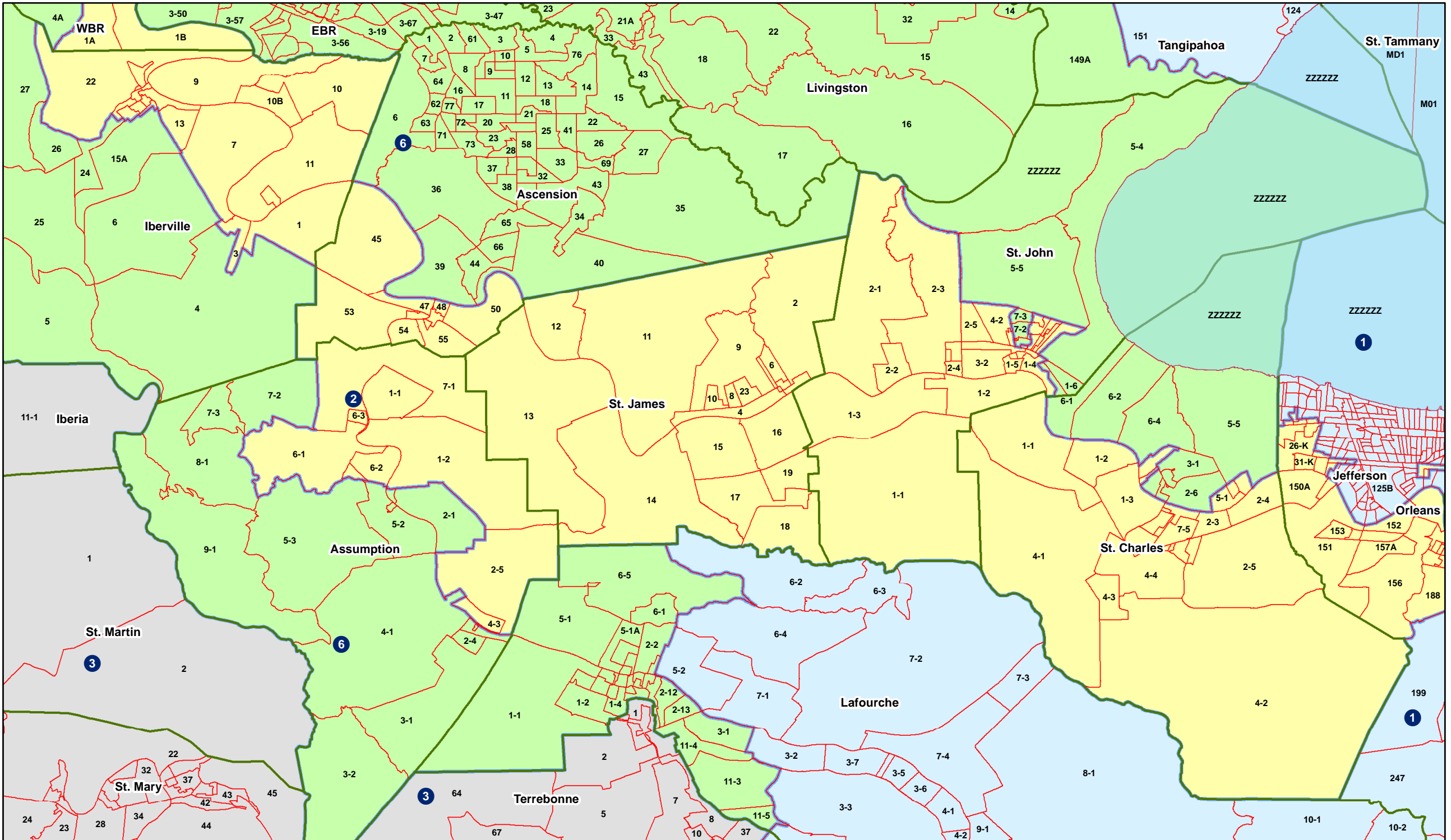
Congress - Grant



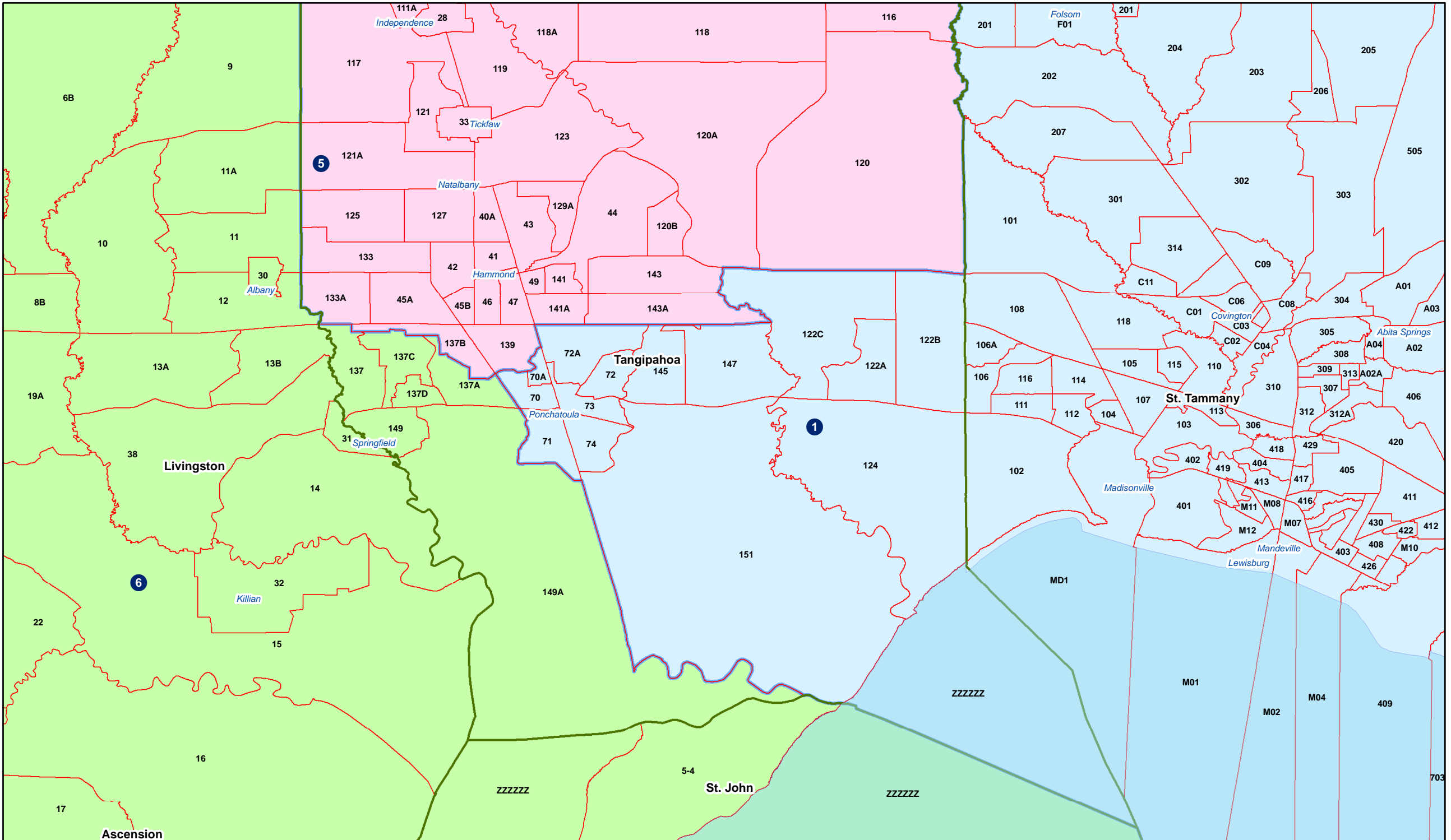
Congress - St. Landry



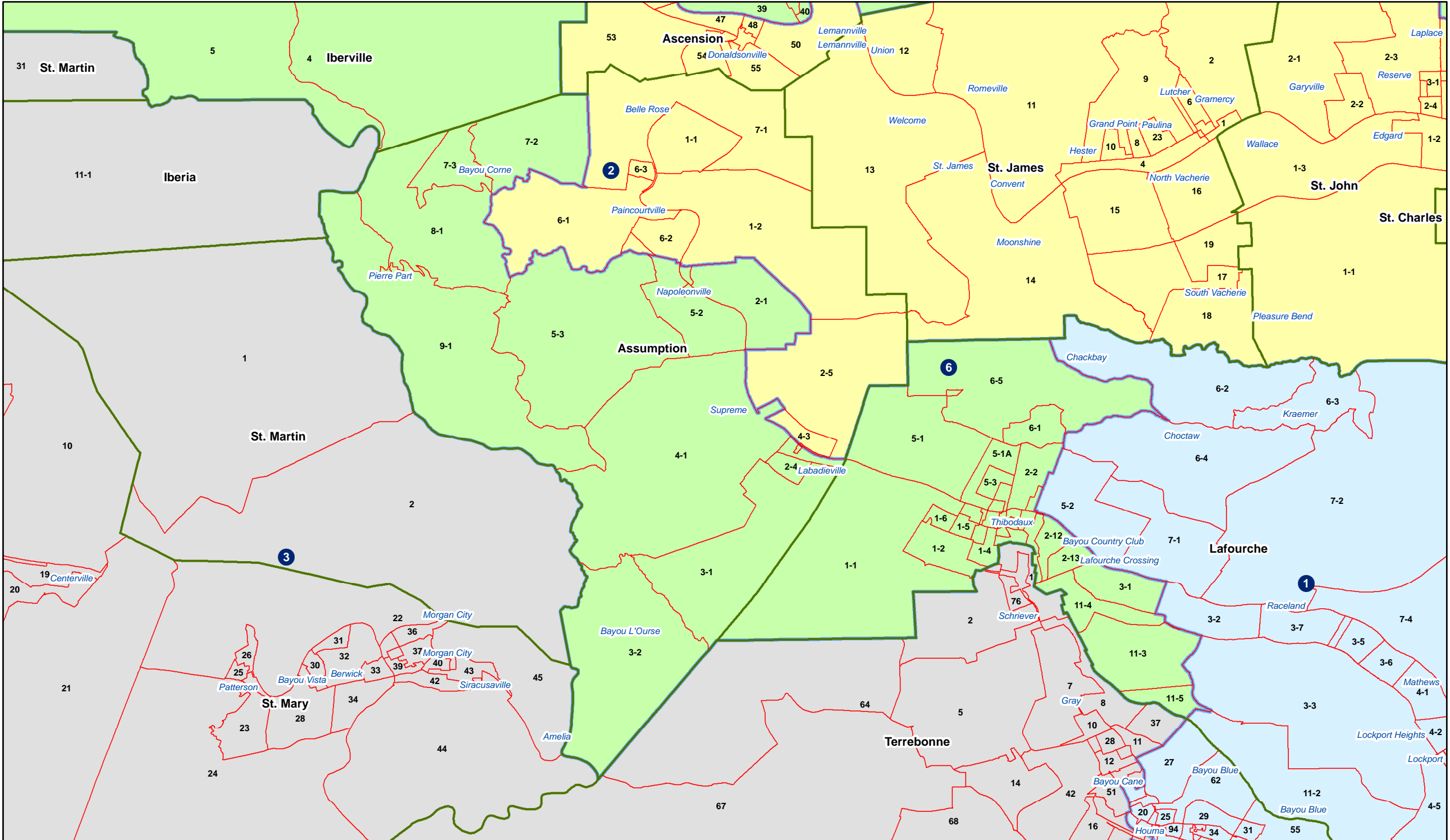
Congress - River



Congress - Tangipahoa



Congress - Assumption-Lafourche



Congress - St. John-St. Charlres

