

SENATE COMMITTEE AMENDMENTS

2026 Regular Session

Amendments proposed by Senate Committee on Senate and Governmental Affairs to Original Senate Bill No. 407 by Senator Price

1 AMENDMENT NO. 1

2 On page 1, delete lines 9 through 17

3 AMENDMENT NO. 2

4 Delete pages 2 through 5

5 AMENDMENT NO. 3

6 On page 6, delete lines 1 through 4, and insert:

7 **"§1276. Congressional districts**

8 **Louisiana shall be divided into six congressional districts, and the**
9 **qualified electors of each district shall elect one representative to the United**
10 **States House of Representatives. The districts shall be composed as follows:**

11 **(1) District 1 is composed of Precincts 3, 4, 5, 8, 9, 10, 11, 12, 13, 14, 15,**
12 **16, 17, 18, 19, 20, 21, 22, 25, 26, 27, 33, 35, 41, 68, 69, 72, 76, 77 and 78 of**
13 **Ascension Parish; Precincts 1, 2, 7, 51, 52, 53, 54, 55, 56, 57, 104, 105, 108, 115,**
14 **116, 117, 118, 119, 120, 121, 122, 123, 124, 125A, 125B, 126, 130, 1-H, 2-H, 3-H,**
15 **4-H, 6-H, 7-H, 8-H, 9-H, 1-K, 2-K, 3-K, 4-K, 5-K, 6-KA, 6-KB, 7-KA, 7-KB, 8-K,**
16 **9-K, 10-K, 11-K, 12-K, 13-KA, 13-KB, 14-K, 15-K, 16-K, 17-K, 19-K, 20-K,**
17 **21-K, 22-K, 23-K, 24-K, 25-K, 26-K, 27-K, 28-K, 29-K, 30-K, 31-K, 33-K, 34-K**
18 **and 35-K of Jefferson Parish; Precincts 8-1, 9-1, 9-2, 10-1, 10-2 and 10-15 of**
19 **Lafourche Parish; Livingston Parish; St. Charles Parish; Precincts 1-6, 5-1, 5-4**
20 **and 5-5 of St. John the Baptist Parish; St. Tammany Parish; Precincts 44, 70,**
21 **70A, 71, 72, 72A, 73, 74, 102, 104, 106, 106A, 108, 110, 112, 114, 116, 118, 118A,**
22 **120, 120A, 120B, 122A, 122B, 122C, 124, 137, 137A, 137B, 137C, 137D, 139, 141,**
23 **141A, 143, 143A, 145, 147, 149, 149A and 151 of Tangipahoa Parish and**
24 **Washington Parish.**

25 **(2) District 2 is composed of Precincts 3, 4, 5, 8, 9, 10, 11, 12, 13, 14, 15,**
26 **16, 17, 18, 19, 20, 21, 22, 23, 24, 25, 26, 27, 28, 29, 30, 31, 32, 33, 34, 35, 36, 37, 38,**
27 **39, 40, 41, 42, 43, 44, 45, 46, 58, 59, 60, 61, 62, 63, 64, 65, 66, 68, 69, 70, 71, 72, 73,**
28 **74, 75, 76, 77, 78, 79, 80, 81, 82, 83, 84, 85, 86, 87, 88, 89, 90, 91, 92, 93, 94, 95, 96,**
29 **97, 98, 99, 100, 101, 102, 103, 106, 127, 128, 129, 131, 132, 133, 134, 136, 138,**
30 **150A, 150B, 151, 152, 153, 154, 155, 156, 157A, 170, 171, 172, 173, 174, 175, 176,**
31 **177, 178, 179A, 179B, 180, 181, 182, 183, 184, 185A, 185B, 187, 188, 189, 190,**
32 **191, 192, 193A, 193B, 194A, 194B, 195, 196, 197A, 197B, 198, 199, 200, 201, 202,**
33 **203, 204, 205, 210, 211, 212, 213A, 213B, 213C, 214A, 214B, 215, 216A, 216B,**
34 **217, 225, 226, 227, 228, 229, 230, 231, 232A, 232B, 234, 235, 236, 237, 238A,**
35 **238B, 246, 247, 248, 1-G, 2-G, 3-G, 4-G, 5-G, 6-G, 7-G, 8-G, 9-G, 10-G, 11-G,**
36 **12-G, 13-G, 1-GI, 1-L, 1-W, 3-W, 4-W, 5-W, 6-W and 7-W of Jefferson Parish;**
37 **Orleans Parish; Plaquemines Parish and St. Bernard Parish.**

38 **(3) District 3 is composed of Acadia Parish; Precincts 260, 261, 262, 800,**
39 **801, 860S and 861E of Calcasieu Parish; Cameron Parish; Iberia Parish;**
40 **Jefferson Davis Parish; Lafayette Parish; Precincts 1-1, 1-2, 1-3, 1-4, 1-5, 1-6,**
41 **2-1, 2-1A, 2-2, 2-3, 2-5, 2-6, 2-7, 2-8, 2-9, 2-10, 2-11, 2-12, 2-13, 2-14, 2-15, 2-16,**
42 **3-1, 3-2, 3-3, 3-4, 3-5, 3-6, 3-7, 4-1, 4-2, 4-3, 4-4, 4-5, 4-6, 5-1, 5-1A, 5-2, 5-3, 6-1,**
43 **6-2, 6-3, 6-4, 6-5, 7-1, 7-2, 7-3, 7-4, 10-3, 10-4, 10-6, 10-8, 10-9, 10-10, 10-11,**
44 **10-12, 10-13, 10-14, 10-16, 11-1, 11-2, 11-3, 11-4 and 11-5 of Lafourche Parish;**
45 **St. Martin Parish; St. Mary Parish; Terrebonne Parish and Vermilion Parish.**

46 **(4) District 4 is composed of Beauregard Parish; Bienville Parish;**
47 **Bossier Parish; Caddo Parish; Precincts 160E, 160W, 161, 162E, 162W, 163,**
48 **164, 165, 166E, 166W, 167, 300, 301, 302, 303, 304, 305, 306, 307, 308, 309E,**
49 **309W, 310, 311, 312, 313E, 313W, 314, 315E, 315W, 316E, 316W, 317, 318,**

1 319N, 319S, 320E, 320W, 321, 322, 323, 324, 325, 326, 327, 328, 329, 330, 331,
 2 332N, 332S, 333, 334, 335, 336, 337, 338, 339, 340, 360, 361, 362, 363, 364, 365,
 3 366, 367, 368, 369, 370, 371N, 371S, 372, 400, 401, 402, 403, 404, 405, 406, 407,
 4 408, 440, 441, 460E, 460W, 461, 463, 464, 465, 466E, 466W, 467, 468, 469, 560,
 5 561, 562, 600, 601, 602, 603, 660, 661, 662, 663, 664, 700, 701, 702, 703, 760, 761,
 6 762, 860N and 861W of Calcasieu Parish; Claiborne Parish; De Soto Parish;
 7 Red River Parish; Sabine Parish; Precincts 1-1, 1-1A, 1-1B, 1-2, 1-3, 1-3C, 1-4,
 8 1-4B, 1-4C, 1-5, 1-5A, 1-6, 1-6A, 1-6B, 1-7, 1-7B, 1-8, 1-8A, 1-9, 2-1, 2-1A, 2-2,
 9 2-2A, 2-3, 2-4, 3-1, 3-2, 3-3, 3-4, 3-5, 4-1, 4-2, 4-3, 4-3A, 4-3B, 4-3C, 4-3G, 4-3K,
 10 4-3L, 4-3N, 5-1, 5-2, 5-2A, 6-1, 7-1, 7-2, 7-2A, 7-2B, 7-3, 7-4, 7-4A, 7-5, 7-5A,
 11 7-5D, 8-1 and 8-2 of Vernon Parish and Webster Parish.

12 (5) District 5 is composed of Allen Parish; Avoyelles Parish; Caldwell
 13 Parish; Catahoula Parish; Concordia Parish; East Carroll Parish; Evangeline
 14 Parish; Franklin Parish; Grant Parish; Jackson Parish; La Salle Parish;
 15 Lincoln Parish; Madison Parish; Morehouse Parish; Natchitoches Parish;
 16 Ouachita Parish; Rapides Parish; Richland Parish; St. Landry Parish; Tensas
 17 Parish; Union Parish; Precincts 6-2, 6-3, 6-4 and 8-3 of Vernon Parish; West
 18 Carroll Parish and Winn Parish.

19 (6) District 6 is composed of Precincts 1, 2, 6, 7, 23, 24, 28, 30, 31, 32, 34,
 20 36, 37, 38, 39, 40, 42, 43, 44, 45, 47, 48, 50, 51, 52, 53, 54, 55, 57, 58, 61, 62, 63, 64,
 21 65, 66, 71 and 73 of Ascension Parish; Assumption Parish; East Baton Rouge
 22 Parish; East Feliciana Parish; Iberville Parish; Pointe Coupee Parish; St.
 23 Helena Parish; St. James Parish; Precincts 1-1, 1-2, 1-3, 1-4, 1-5, 1-7, 2-1, 2-2,
 24 2-3, 2-4, 2-5, 3-1, 3-2, 3-3, 3-4, 3-7, 4-1, 4-2, 4-3, 4-4, 4-5, 5-2, 5-3, 6-1, 6-2, 6-3,
 25 6-4, 6-5, 7-1, 7-2, 7-3 and 7-4 of St. John the Baptist Parish; Precincts 2, 6, 11,
 26 15, 16, 17, 28, 33, 40A, 41, 42, 43, 45A, 45B, 46, 47, 49, 101, 107, 109, 111A, 115B,
 27 117, 119, 121, 121A, 123, 125, 127, 129A, 133 and 133A of Tangipahoa Parish;
 28 West Baton Rouge Parish and West Feliciana Parish."

Plan Statistics

Plan: SCA SB407-3584

<u>Districts:</u>	<u># of Members</u>	<u>Actual Population</u>	<u>Ideal Population</u>	<u>Absolute Deviation</u>	<u>Relative Deviation</u>
District 1	1	776,277	776,292	-15	-0.002%
District 2	1	776,306	776,292	14	0.002%
District 3	1	776,310	776,292	18	0.002%
District 4	1	776,276	776,292	-16	-0.002%
District 5	1	776,331	776,292	39	0.005%
District 6	1	776,257	776,292	-35	-0.005%
Grand Total:	6	4,657,757	4,657,752		

Ideal Population Per Member: 776292
 Number of Districts for Plan Type: 6

Range of District Populations: 776,257 to 776,331

Absolute Mean Deviation: 12
 Absolute Range: -35 to 39
 Absolute Overall Range: 74

Relative Mean Deviation: 0.00%
 Relative Range: 0.00% to 0.01%
 Relative Overall Range: 0.01%

<i>Ideal - Actual:</i>	-5
<i>Remainder:</i>	5
<i>Unassigned Population:</i>	0

Total Population

Plan: SCA SB407-3584

	Total Population	Total White	Total Black	Total Asian	Total American Indian	Total Other	Total Hispanic	VAP Total	VAP White	VAP Black	VAP Asian	VAP American Indian	VAP Other	VAP Hispanic Total
District 1	776,277	555,441	128,529	16,102	15,815	60,390	71,939	589,374	434,367	89,742	11,375	11,619	42,271	48,927
	100.000%	71.552%	16.557%	2.074%	2.037%	7.779%	9.267%	100.000%	73.700%	15.227%	1.930%	1.971%	7.172%	8.302%
District 2	776,306	322,022	339,668	33,217	11,066	70,333	92,196	608,317	270,744	252,728	26,089	8,508	50,248	65,332
	100.000%	41.481%	43.754%	4.279%	1.425%	9.060%	11.876%	100.000%	44.507%	41.545%	4.289%	1.399%	8.260%	10.740%
District 3	776,310	515,798	188,183	14,586	20,528	37,215	43,764	587,238	406,209	131,179	10,474	14,142	25,234	29,015
	100.000%	66.442%	24.241%	1.879%	2.644%	4.794%	5.637%	100.000%	69.173%	22.338%	1.784%	2.408%	4.297%	4.941%
District 4	776,276	450,456	262,672	14,545	17,747	30,856	38,023	589,302	355,643	188,611	10,480	13,288	21,280	25,180
	100.000%	58.028%	33.837%	1.874%	2.286%	3.975%	4.898%	100.000%	60.350%	32.006%	1.778%	2.255%	3.611%	4.273%
District 5	776,331	457,456	272,089	9,294	13,494	23,998	29,347	594,294	363,209	195,463	7,137	10,178	18,307	22,031
	100.000%	58.925%	35.048%	1.197%	1.738%	3.091%	3.780%	100.000%	61.116%	32.890%	1.201%	1.713%	3.080%	3.707%
District 6	776,257	356,479	351,978	19,544	8,410	39,846	47,280	602,023	294,339	258,046	14,861	6,505	28,272	33,177
	100.000%	45.923%	45.343%	2.518%	1.083%	5.133%	6.091%	100.000%	48.892%	42.863%	2.469%	1.081%	4.696%	5.511%
Grand Total	4,657,757	2,657,652	1,543,119	107,288	87,060	262,638	322,549	3,570,548	2,124,511	1,115,769	80,416	64,240	185,612	223,662
	100.000%	57.059%	33.130%	2.303%	1.869%	5.639%	6.925%	100.000%	59.501%	31.249%	2.252%	1.799%	5.198%	6.264%

Voter Registration

Plan: SCA SB407-3584

	Reg Total Dec 2025	Reg White Dec 2025	Reg Black Dec 2025	Reg Other Dec 2025	Reg Dem Total Dec 2025	Reg Rep Total Dec 2025	Reg Other Total Dec 2025
District 1	454,245	357,795	64,251	32,199	104,136	217,717	132,392
	77.072%	78.767%	14.145%	7.088%	22.925%	47.929%	29.146%
District 2	416,275	198,570	173,499	44,206	211,245	85,852	119,178
	68.431%	47.702%	41.679%	10.619%	50.747%	20.624%	28.630%
District 3	426,736	320,987	85,391	20,358	120,913	190,991	114,832
	72.668%	75.219%	20.010%	4.771%	28.334%	44.756%	26.909%
District 4	390,560	256,596	114,735	19,229	127,359	162,012	101,189
	66.275%	65.700%	29.377%	4.923%	32.609%	41.482%	25.909%
District 5	406,981	272,307	122,554	12,120	140,573	172,231	94,177
	68.481%	66.909%	30.113%	2.978%	34.540%	42.319%	23.140%
District 6	415,476	217,723	176,539	21,214	186,857	125,270	103,349
	69.013%	52.403%	42.491%	5.106%	44.974%	30.151%	24.875%
Grand Total	2,510,273	1,623,978	736,969	149,326	891,083	954,073	665,117

Splits

Plan: SCA SB407-3584

	Total Population	Total White	Total Black	Total Asian	Total American Indian	Total Other	VAP Total	VAP White	VAP Black	VAP Asian	VAP American Indian	VAP Other	Reg Total Dec 2025	Reg White Dec 2025	Reg Black Dec 2025	Reg Other Dec 2025
District 1																
*Ascension	66,556	50,008	9,548	1,150	1,156	4,694	48,113	37,279	6,295	730	782	3,027	39,264	31,968	5,224	2,072
*Jefferson	115,751	64,159	23,255	5,361	1,930	21,046	91,642	53,491	17,316	4,030	1,463	15,342	62,439	41,564	10,483	10,392
*Lafourche	7,806	6,193	402	188	493	530	5,919	4,849	243	131	346	350	3,807	3,421	132	254
Livingston	142,282	116,855	12,658	1,697	3,111	7,961	105,141	88,432	8,136	1,099	2,311	5,163	80,500	70,919	6,317	3,264
St. Charles	52,549	33,550	13,928	837	925	3,309	39,541	26,154	9,890	529	667	2,301	31,681	22,287	7,466	1,928
*St. John the Baptist	5,570	2,099	2,700	71	104	596	4,235	1,788	1,925	53	74	395	3,100	1,234	1,566	300
St. Tammany	264,570	196,641	38,643	5,774	5,660	17,852	202,228	154,621	26,761	4,075	4,161	12,610	168,850	135,893	21,206	11,751
*Tangipahoa	75,730	55,993	13,961	808	1,700	3,268	57,604	44,010	9,444	574	1,254	2,322	40,557	33,721	5,189	1,647
Washington	45,463	29,943	13,434	216	736	1,134	34,951	23,743	9,732	154	561	761	24,047	16,788	6,668	591
District 1	776,277	555,441	128,529	16,102	15,815	60,390	589,374	434,367	89,742	11,375	11,619	42,271	454,245	357,795	64,251	32,199
	100.000%	71.552%	16.557%	2.074%	2.037%	7.779%	100.000%	73.700%	15.227%	1.930%	1.971%	7.172%	77.072%	78.767%	14.145%	7.088%
District 2																
*Jefferson	325,030	156,776	102,962	17,663	5,756	41,873	253,012	130,644	74,859	13,662	4,372	29,475	164,380	95,865	47,334	21,181
Orleans	383,997	126,462	218,969	12,856	3,666	22,044	306,196	110,252	166,068	10,520	2,948	16,408	217,559	79,376	118,215	19,968
Plaquemines	23,515	14,287	5,428	1,317	697	1,786	17,334	10,856	3,857	925	500	1,196	12,130	8,278	2,670	1,182
St. Bernard	43,764	24,497	12,309	1,381	947	4,630	31,775	18,992	7,944	982	688	3,169	22,206	15,051	5,280	1,875
District 2	776,306	322,022	339,668	33,217	11,066	70,333	608,317	270,744	252,728	26,089	8,508	50,248	416,275	198,570	173,499	44,206
	100.000%	41.481%	43.754%	4.279%	1.425%	9.060%	100.000%	44.507%	41.545%	4.289%	1.399%	8.260%	68.431%	47.702%	41.679%	10.619%
District 3																
Acadia	57,576	44,480	10,864	238	573	1,421	42,943	34,071	7,383	173	400	916	33,583	27,803	5,097	683
*Calcasieu	11,322	8,315	2,343	99	204	361	8,090	6,159	1,495	58	147	231	5,837	4,656	1,008	173
Cameron	5,617	5,232	125	30	75	155	4,358	4,100	79	23	47	109	3,924	3,790	49	85
Iberia	69,929	39,206	24,556	2,123	794	3,250	52,791	31,295	17,069	1,562	581	2,284	36,944	24,040	11,267	1,637
Jefferson Davis	32,250	25,066	5,837	183	472	692	24,039	19,121	4,006	111	325	476	18,329	15,215	2,660	454
Lafayette	241,753	153,363	65,136	6,454	3,210	13,590	183,875	121,608	45,917	4,664	2,387	9,299	138,622	100,332	30,449	7,841
*Lafourche	89,751	65,517	15,453	837	3,731	4,213	68,700	51,989	10,834	607	2,431	2,839	48,531	40,649	5,658	2,224
St. Martin	51,767	33,259	15,921	597	539	1,451	39,404	26,278	11,293	407	413	1,013	31,057	21,902	8,435	720
St. Mary	49,406	26,949	15,991	835	1,670	3,961	37,521	21,594	11,520	593	1,173	2,641	26,695	16,701	8,512	1,482
Terrebonne	109,580	69,934	23,147	1,743	8,637	6,119	82,505	55,631	15,796	1,239	5,750	4,089	50,552	38,219	8,430	3,903
Vermilion	57,359	44,477	8,810	1,447	623	2,002	43,012	34,363	5,787	1,037	488	1,337	32,662	27,680	3,826	1,156
District 3	776,310	515,798	188,183	14,586	20,528	37,215	587,238	406,209	131,179	10,474	14,142	25,234	426,736	320,987	85,391	20,358
	100.000%	66.442%	24.241%	1.879%	2.644%	4.794%	100.000%	69.173%	22.338%	1.784%	2.408%	4.297%	72.668%	75.219%	20.010%	4.771%
District 4																
Beauregard	36,549	29,529	4,649	402	1,052	917	27,489	22,304	3,495	269	773	648	21,046	18,067	1,899	1,080
Bienville	12,981	6,950	5,600	57	207	167	10,073	5,486	4,284	30	162	111	7,942	4,439	3,395	108

Splits

Plan: SCA SB407-3584

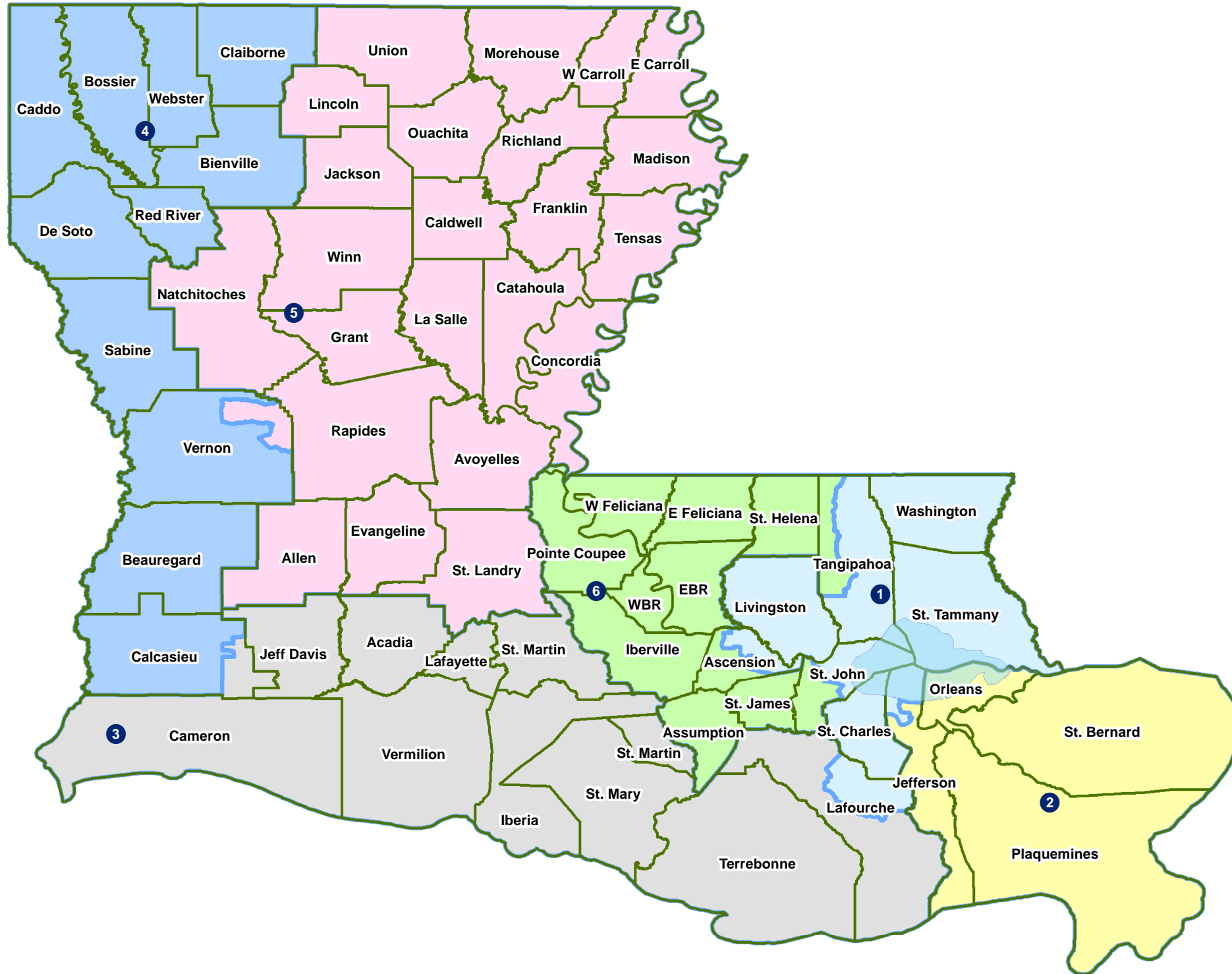
	Total Population	Total White	Total Black	Total Asian	Total American Indian	Total Other	VAP Total	VAP White	VAP Black	VAP Asian	VAP American Indian	VAP Other	Reg Total Dec 2025	Reg White Dec 2025	Reg Black Dec 2025	Reg Other Dec 2025
District 4																
Bossier	128,746	81,052	32,551	3,492	3,273	8,378	95,876	62,931	22,440	2,448	2,477	5,580	64,006	46,899	13,127	3,980
Caddo	237,848	103,457	119,304	4,034	3,840	7,213	182,407	85,059	86,359	3,008	2,958	5,023	119,564	60,348	53,615	5,601
*Calcasieu	205,463	131,457	57,043	4,603	3,332	9,028	155,076	102,630	40,403	3,301	2,457	6,285	97,505	70,697	22,269	4,539
Claiborne	14,170	7,263	6,360	88	185	274	11,507	6,258	4,824	55	140	230	7,439	4,211	3,098	130
De Soto	26,812	15,284	9,973	117	740	698	20,440	11,909	7,425	86	557	463	17,070	10,834	5,690	546
Red River	7,620	4,195	3,106	25	171	123	5,714	3,338	2,164	3	116	93	4,877	2,722	2,077	78
Sabine	22,155	15,036	3,861	94	2,723	441	17,064	12,054	2,655	66	1,970	319	12,460	9,625	1,573	1,262
*Vernon	46,965	33,498	7,546	1,425	1,537	2,959	34,903	25,530	5,098	1,060	1,120	2,095	19,024	15,439	2,115	1,470
Webster	36,967	22,735	12,679	208	687	658	28,753	18,144	9,464	154	558	433	19,627	13,315	5,877	435
District 4	776,276	450,456	262,672	14,545	17,747	30,856	589,302	355,643	188,611	10,480	13,288	21,280	390,560	256,596	114,735	19,229
	100.000%	58.028%	33.837%	1.874%	2.286%	3.975%	100.000%	60.350%	32.006%	1.778%	2.255%	3.611%	66.275%	65.700%	29.377%	4.923%
District 5																
Allen	22,750	16,327	4,490	246	947	740	17,510	12,751	3,275	182	646	656	10,797	8,567	1,777	453
Avoyelles	39,693	25,625	11,678	434	767	1,189	30,578	20,269	8,311	379	570	1,049	19,578	14,184	4,858	536
Caldwell	9,645	7,646	1,632	51	150	166	7,478	5,969	1,224	46	116	123	5,381	4,671	631	79
Catahoula	8,906	5,776	2,395	46	119	570	6,951	4,557	1,736	33	87	538	5,626	4,104	1,469	53
Concordia	18,687	10,275	7,725	122	233	332	14,217	8,108	5,613	100	167	229	9,841	5,984	3,689	168
East Carroll	7,459	2,054	5,272	29	43	61	5,901	1,773	4,043	19	27	39	3,106	1,043	2,038	25
Evangeline	32,350	21,354	9,235	241	280	1,240	24,408	16,460	6,483	187	217	1,061	18,176	13,047	4,784	345
Franklin	19,774	12,492	6,802	70	205	205	15,028	9,901	4,779	44	153	151	11,061	7,867	3,088	106
Grant	22,169	17,709	3,335	133	644	348	17,527	13,964	2,717	97	507	242	11,346	10,130	908	308
Jackson	15,031	9,967	4,166	175	255	468	11,783	7,967	3,125	140	174	377	8,696	6,253	2,256	187
La Salle	14,791	11,348	1,422	283	372	1,366	11,563	8,636	1,065	264	271	1,327	7,863	7,218	496	149
Lincoln	48,396	26,034	19,364	892	662	1,444	38,655	21,306	15,119	744	526	960	21,272	14,028	6,505	739
Madison	10,017	3,475	6,363	20	59	100	7,435	2,906	4,391	9	48	81	5,394	2,046	3,272	76
Morehouse	25,629	12,281	12,484	160	370	334	20,062	10,095	9,300	117	279	271	13,316	7,098	5,961	257
Natchitoches	37,515	19,361	15,725	255	861	1,313	29,349	16,010	11,415	198	683	1,043	19,037	11,182	7,026	829
Ouachita	160,368	88,545	61,217	2,788	2,661	5,157	120,200	69,974	42,290	2,118	2,059	3,759	80,532	51,940	25,840	2,752
Rapides	130,023	77,510	42,592	2,428	3,102	4,391	98,792	61,373	30,205	1,786	2,334	3,094	66,219	45,807	17,487	2,925
Richland	20,043	11,785	7,603	83	258	314	15,383	9,338	5,546	66	203	230	11,325	7,443	3,669	213
St. Landry	82,540	43,611	35,836	499	636	1,958	61,811	34,209	25,497	353	451	1,301	49,381	27,779	20,288	1,314
Tensas	4,147	1,744	2,312	23	26	42	3,235	1,446	1,728	12	23	26	3,024	1,324	1,670	30
Union	21,107	14,460	5,224	62	338	1,023	16,632	11,807	3,861	39	254	671	12,695	9,794	2,521	380
*Vernon	1,785	1,589	65	17	63	51	1,358	1,235	35	14	40	34	1,071	1,039	5	27
West Carroll	9,751	7,894	1,425	27	180	225	7,532	6,223	1,010	20	136	143	5,144	4,493	598	53

Splits

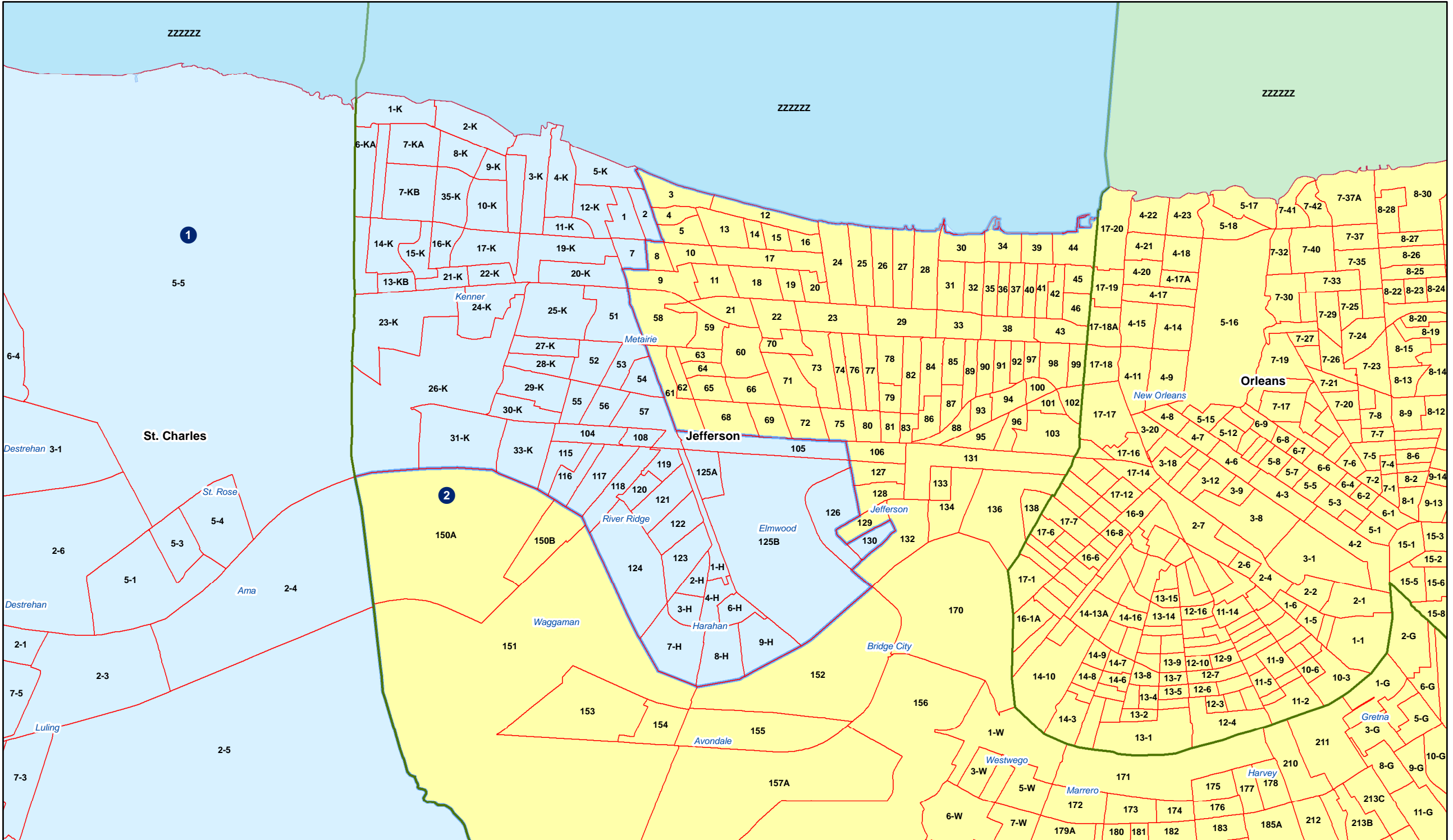
Plan: SCA SB407-3584

	Total Population	Total White	Total Black	Total Asian	Total American Indian	Total Other	VAP Total	VAP White	VAP Black	VAP Asian	VAP American Indian	VAP Other	Reg Total Dec 2025	Reg White Dec 2025	Reg Black Dec 2025	Reg Other Dec 2025
District 5																
Winn	13,755	8,594	3,727	210	263	961	10,906	6,932	2,695	170	207	902	7,100	5,266	1,718	116
District 5	776,331	457,456	272,089	9,294	13,494	23,998	594,294	363,209	195,463	7,137	10,178	18,307	406,981	272,307	122,554	12,120
	100.000%	58.925%	35.048%	1.197%	1.738%	3.091%	100.000%	61.116%	32.890%	1.201%	1.713%	3.080%	68.481%	66.909%	30.113%	2.978%
District 6																
*Ascension	59,944	31,133	22,668	1,150	848	4,145	43,844	23,857	15,844	784	608	2,751	35,845	21,008	12,784	2,053
Assumption	21,039	13,722	6,220	96	258	743	16,616	11,145	4,707	57	197	510	12,187	8,420	3,566	201
East Baton Rouge	456,781	196,069	213,398	16,425	4,727	26,162	355,612	163,881	156,790	12,599	3,747	18,595	237,248	119,754	102,365	15,129
East Feliciana	19,539	11,516	7,341	91	262	329	16,183	9,740	5,918	61	198	266	12,351	7,454	4,521	376
Iberville	30,241	14,833	13,730	202	274	1,202	24,086	12,462	10,232	149	221	1,022	17,544	9,156	8,004	384
Pointe Coupee	20,758	12,395	7,504	107	159	593	16,250	10,108	5,502	91	119	430	13,201	8,675	4,295	231
St. Helena	10,920	4,527	6,031	39	134	189	8,463	3,805	4,371	28	109	150	7,499	3,388	3,994	117
St. James	20,192	9,973	9,762	60	82	315	15,505	7,883	7,297	31	64	230	13,459	6,775	6,465	219
*St. John the Baptist	36,907	11,778	22,496	332	361	1,940	28,268	9,834	16,512	270	276	1,376	21,599	6,836	13,603	1,160
*Tangipahoa	57,427	25,343	27,918	666	754	2,746	43,887	21,195	19,773	526	573	1,820	21,384	11,908	8,654	822
West Baton Rouge	27,199	14,307	11,170	287	326	1,109	20,526	11,146	8,149	209	219	803	15,696	9,027	6,292	377
West Feliciana	15,310	10,883	3,740	89	225	373	12,783	9,283	2,951	56	174	319	7,463	5,322	1,996	145
District 6	776,257	356,479	351,978	19,544	8,410	39,846	602,023	294,339	258,046	14,861	6,505	28,272	415,476	217,723	176,539	21,214
	100.000%	45.923%	45.343%	2.518%	1.083%	5.133%	100.000%	48.892%	42.863%	2.469%	1.081%	4.696%	69.013%	52.403%	42.491%	5.106%

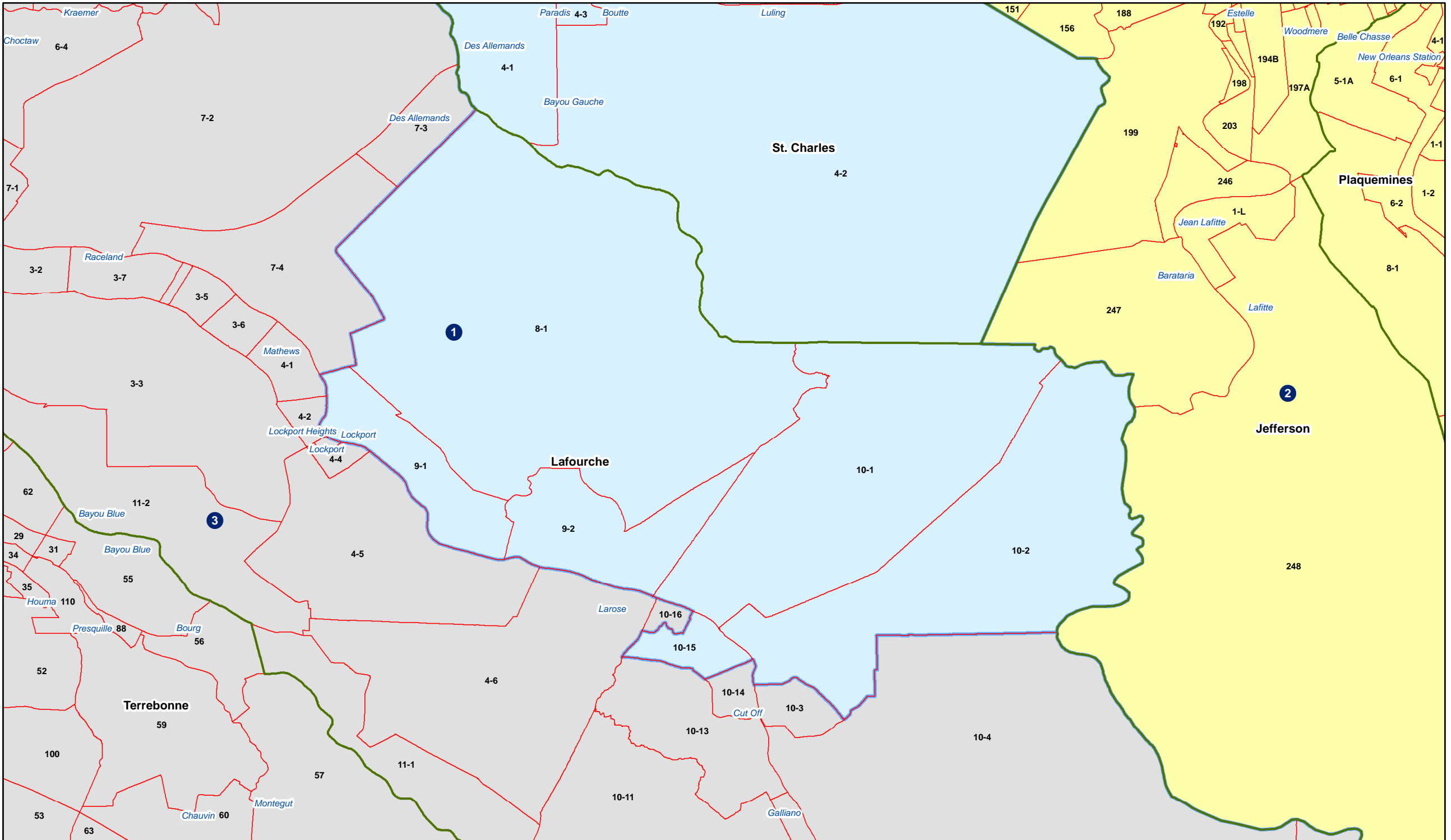
Congress - Statewide



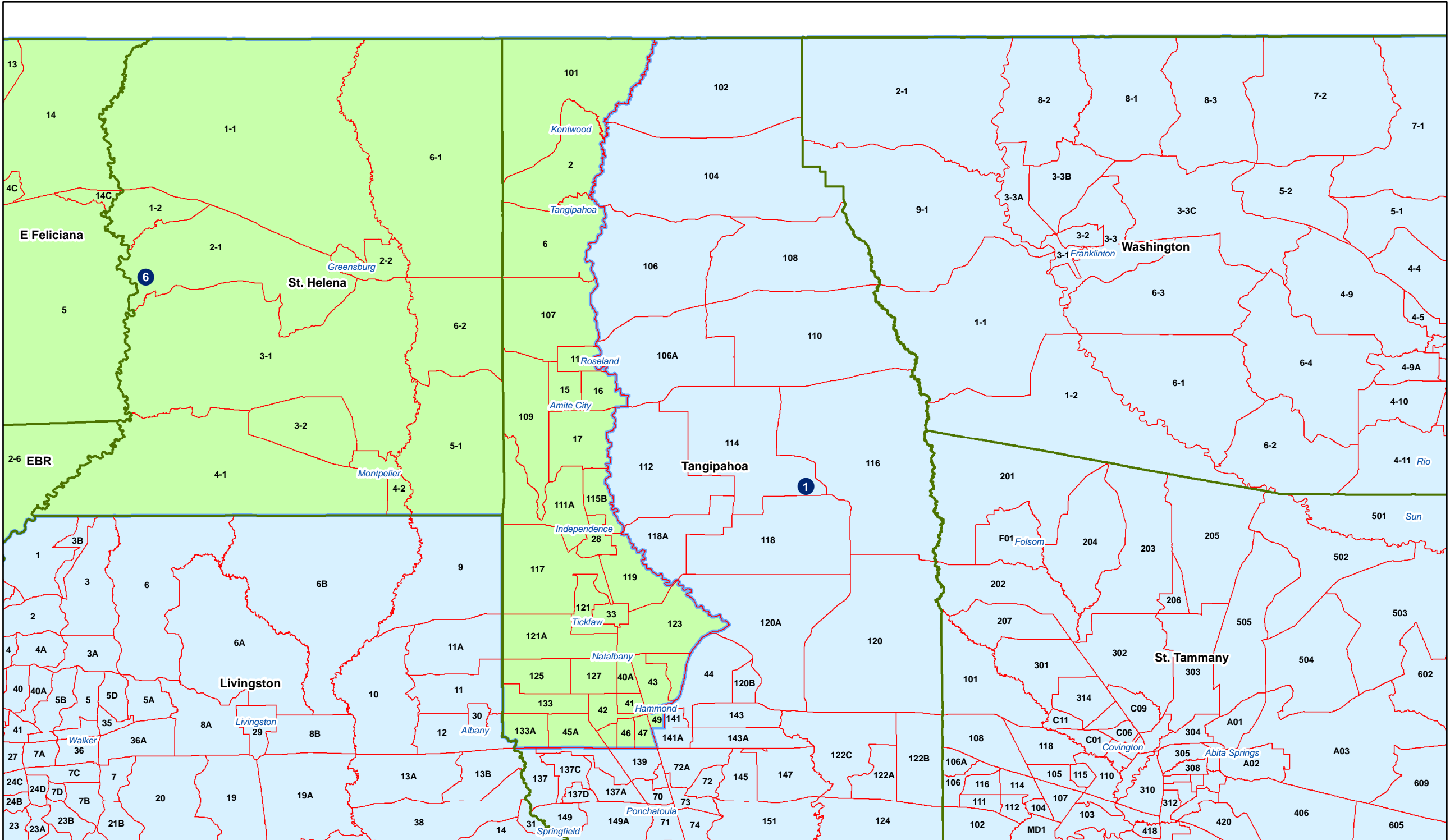
Congress - Jefferson



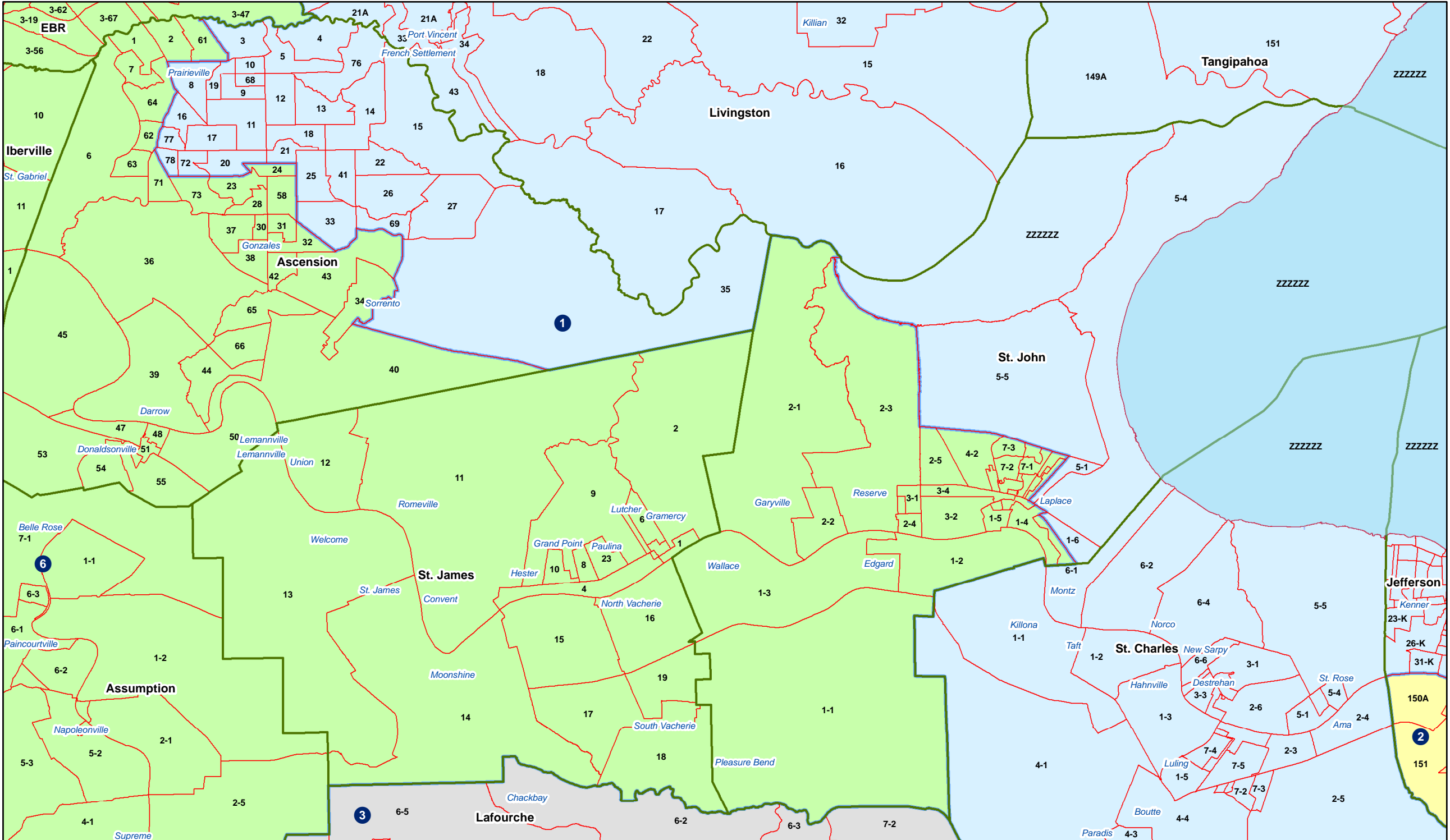
Congress - Lafourche



Congress - Tangipahoa



Congress - Ascension-St. John



Congress - Vernon

